

# Ferguson

CA-SNF-745

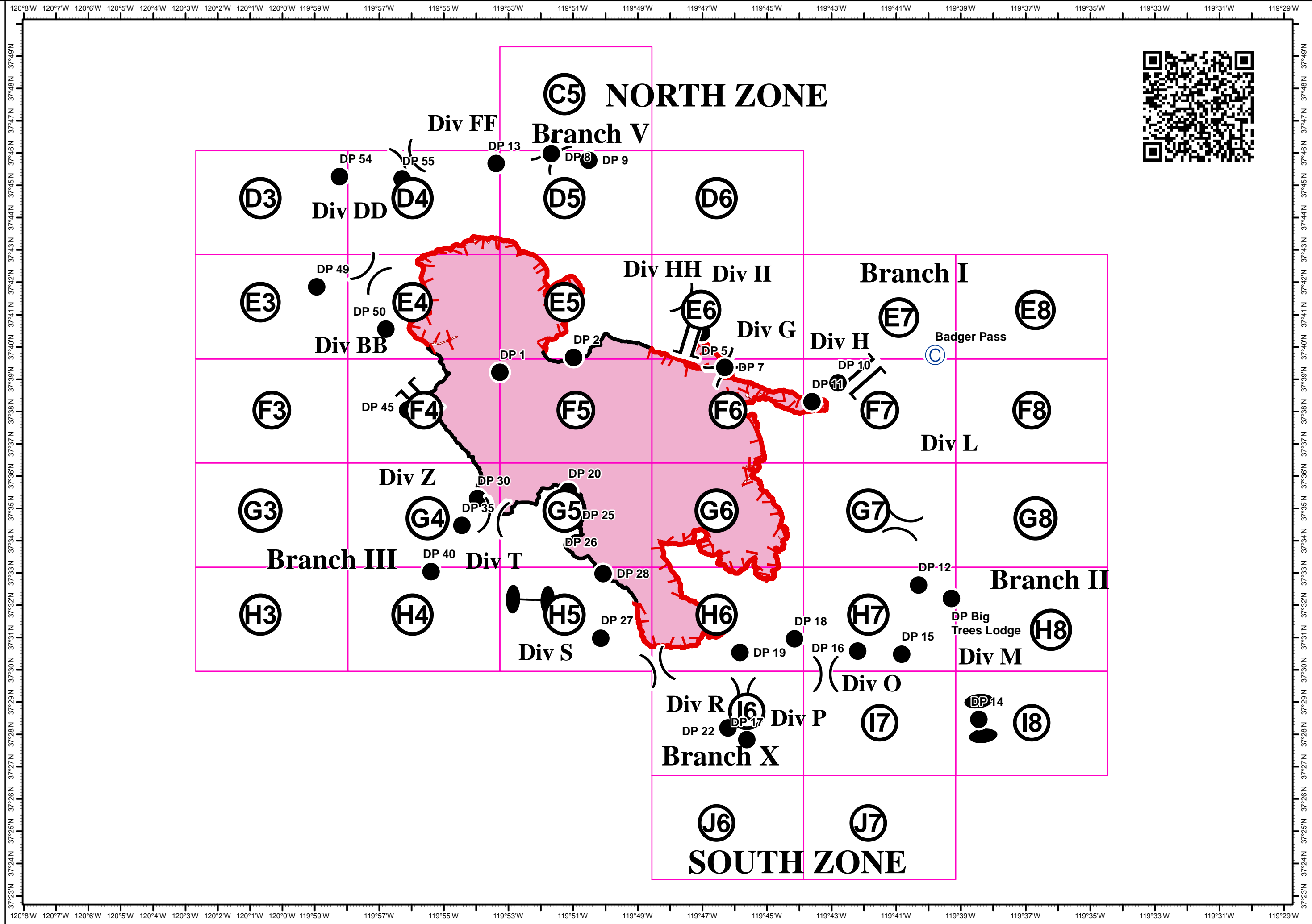
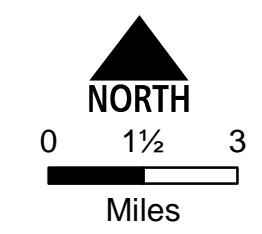
IAP Index

07/28/2018

Day Shift



- Camp
- Drop Point
- Division Break
- Branch Break
- Zone Break
- Uncontrolled Fire Edge
- Completed Line

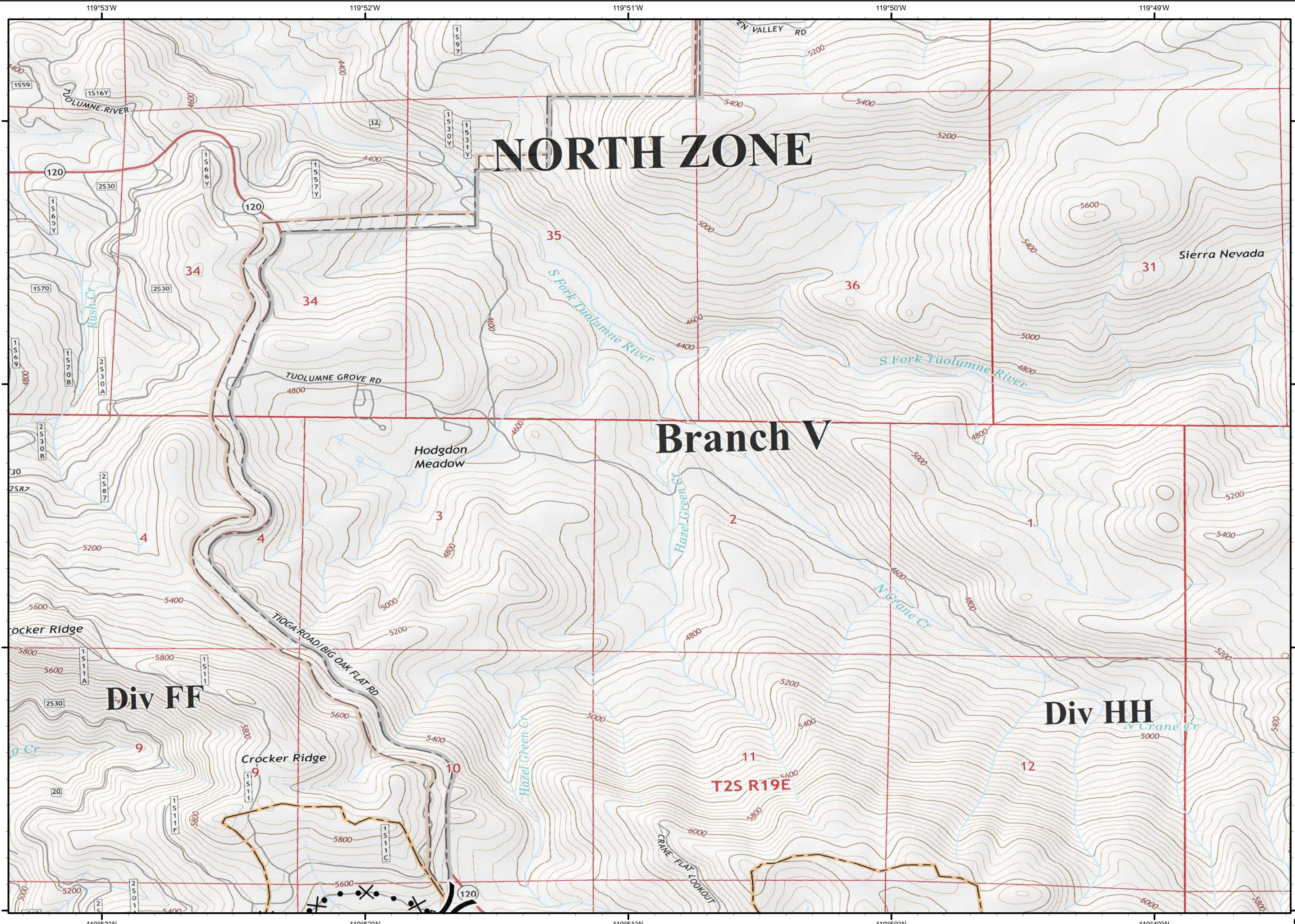
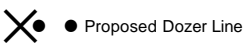
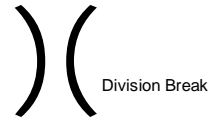




Ferguson  
CA-SNF-745

IAP Tiles  
07/28/2018  
Day Shift

C5



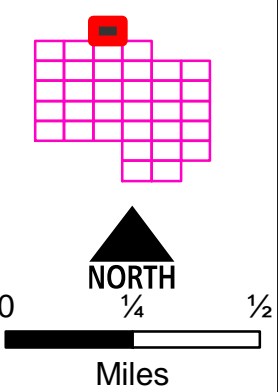
# NORTH ZONE

# Branch V

## Div FF

## Div HH

T2S R19E





Ferguson  
CA-SNF-745

IAP Tiles  
07/28/2018  
Day Shift

D3

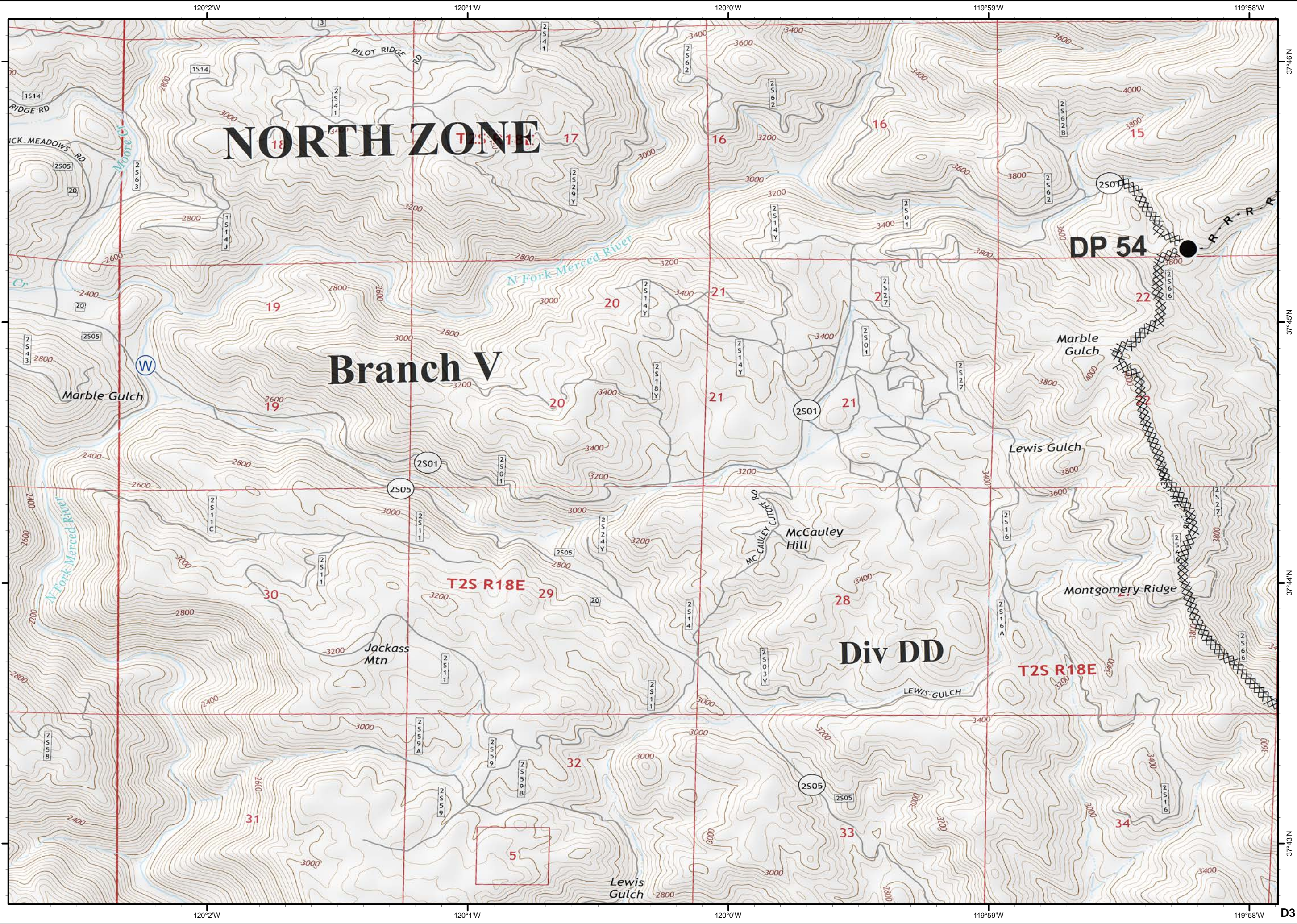
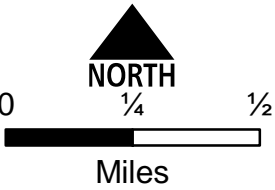
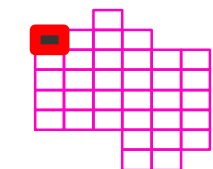


● Drop Point

⊙ Water Source

XXXX Completed Dozer Line

R - R Road as Completed Line



D3



Ferguson  
CA-SNF-745

IAP Tiles  
07/28/2018  
Day Shift

D4



● Drop Point

Ⓡ Repeater

) ( Division Break

┌ Uncontrolled Fire Edge

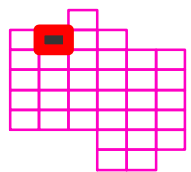
XXXXX Completed Dozer Line

H - H Completed Hand Line

R - R Road as Completed Line

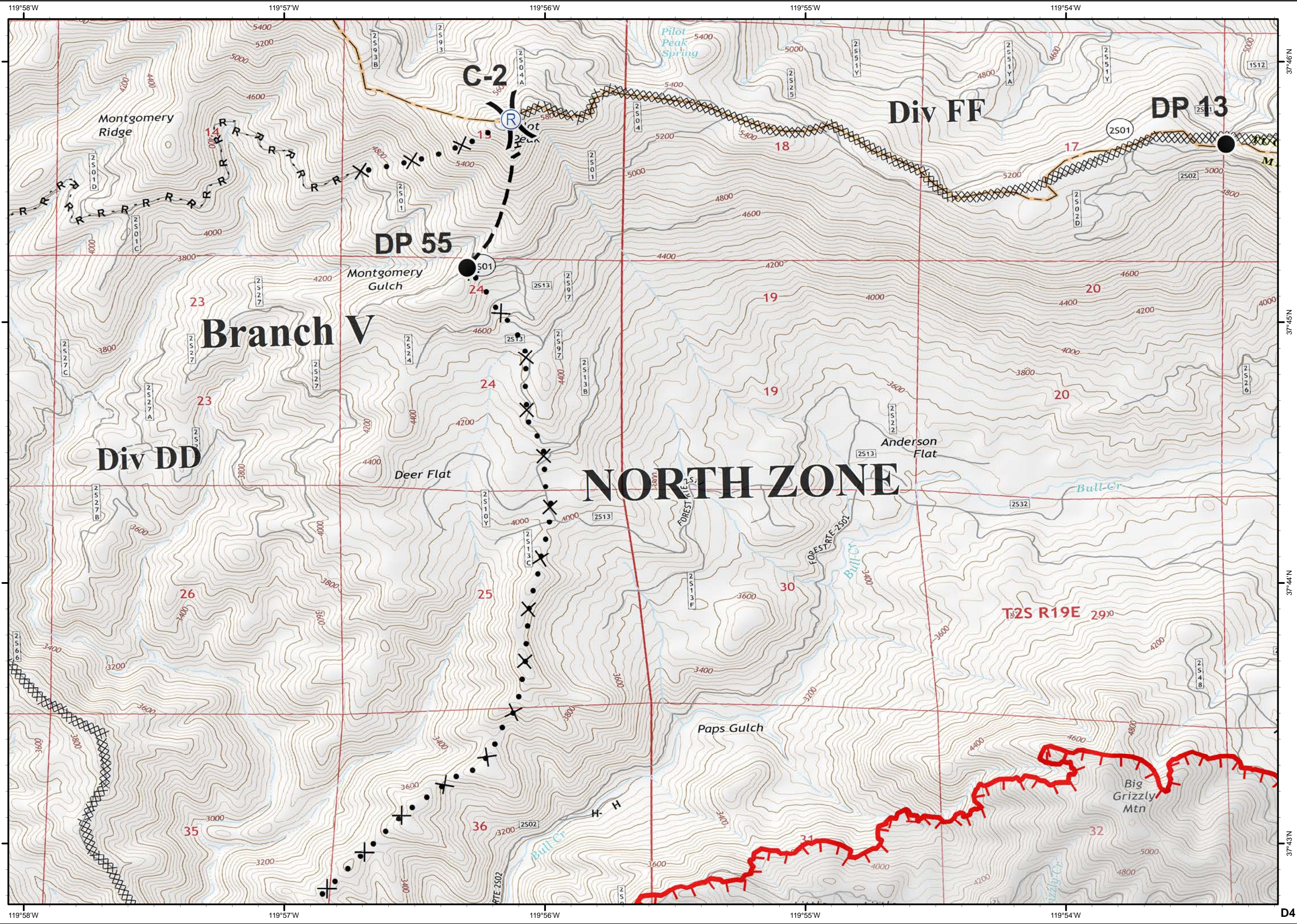
⊗ ● Proposed Dozer Line

— Planned Fire Line



0 1/4 1/2

Miles





Ferguson  
CA-SNF-745

IAP Tiles  
07/28/2018  
Day Shift

D5



● Drop Point

⊕ Helibase

) ( Division Break

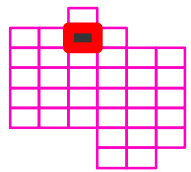
┌ Uncontrolled Fire Edge

XXXX Completed Dozer Line

H - H Completed Hand Line

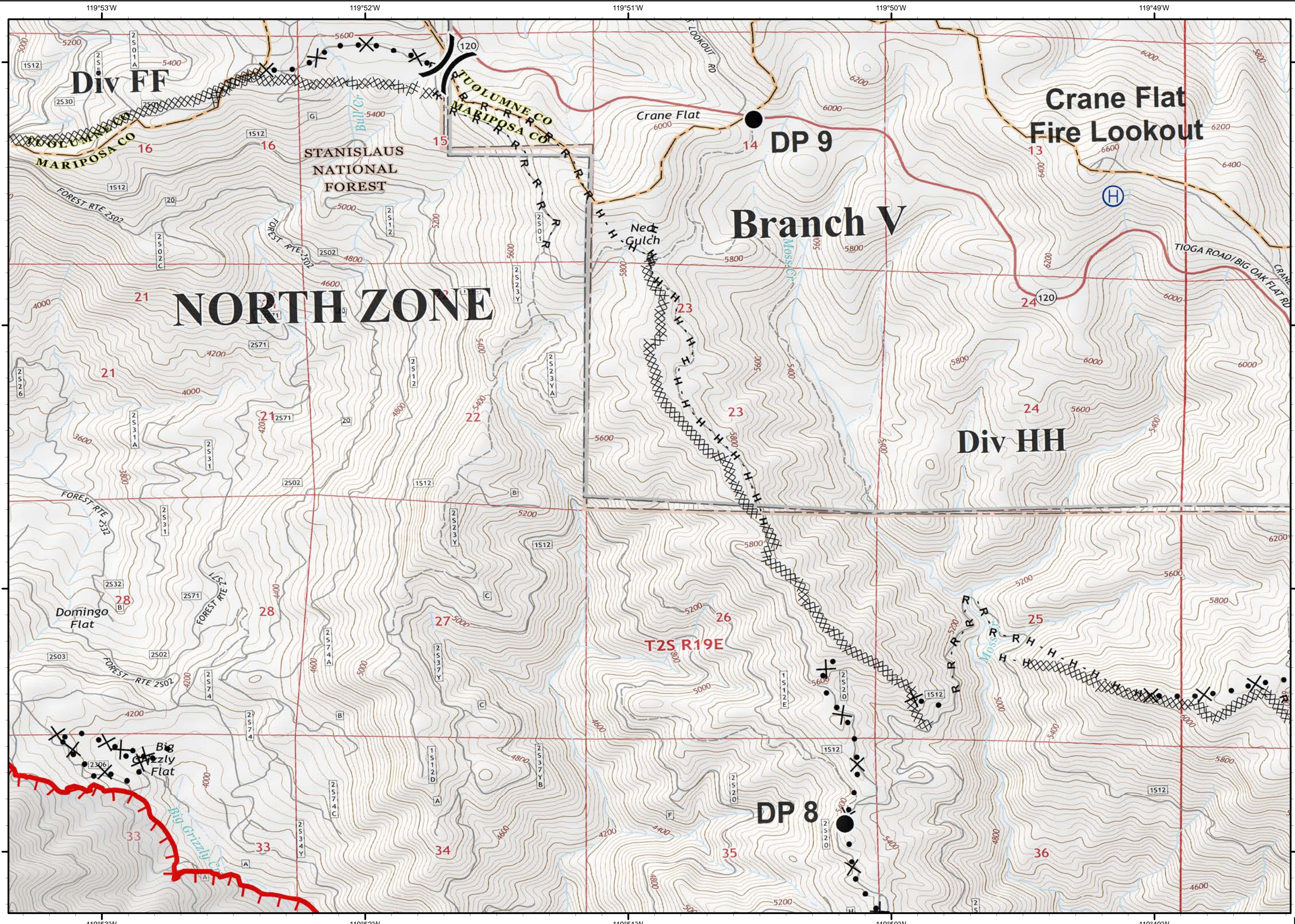
R - R Road as Completed Line

⊗ ● Proposed Dozer Line



0 1/4 1/2

Miles



D5



Ferguson  
CA-SNF-745

IAP Tiles  
07/28/2018  
Day Shift

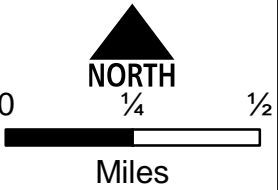
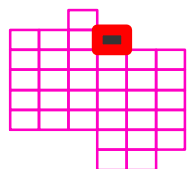
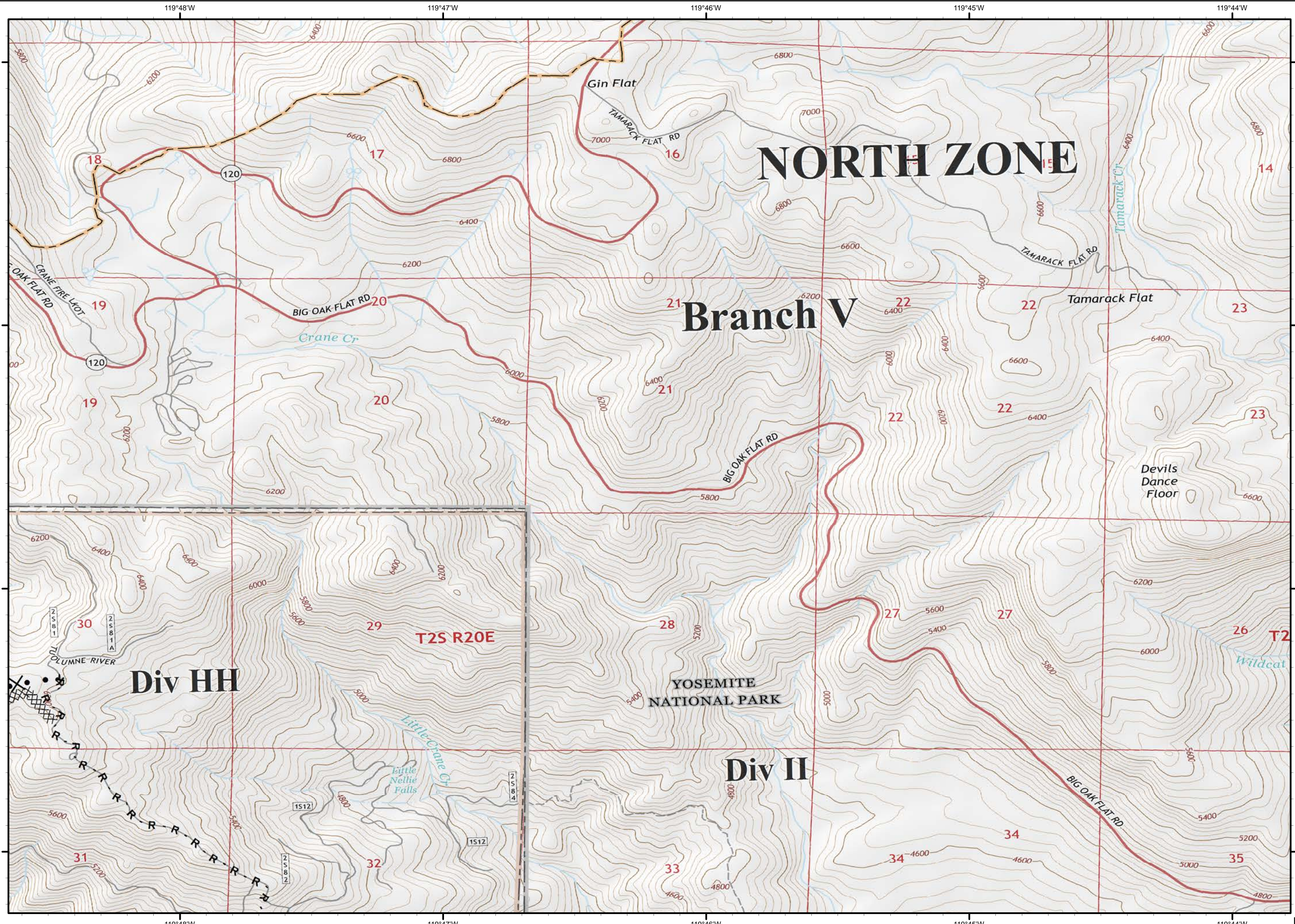
D6



XXXX Completed Dozer Line

R - R Road as Completed Line

X• Proposed Dozer Line



37°46'N  
37°45'N  
37°44'N  
37°43'N

119°48'W  
119°47'W  
119°46'W  
119°45'W  
119°44'W

D6



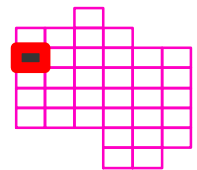
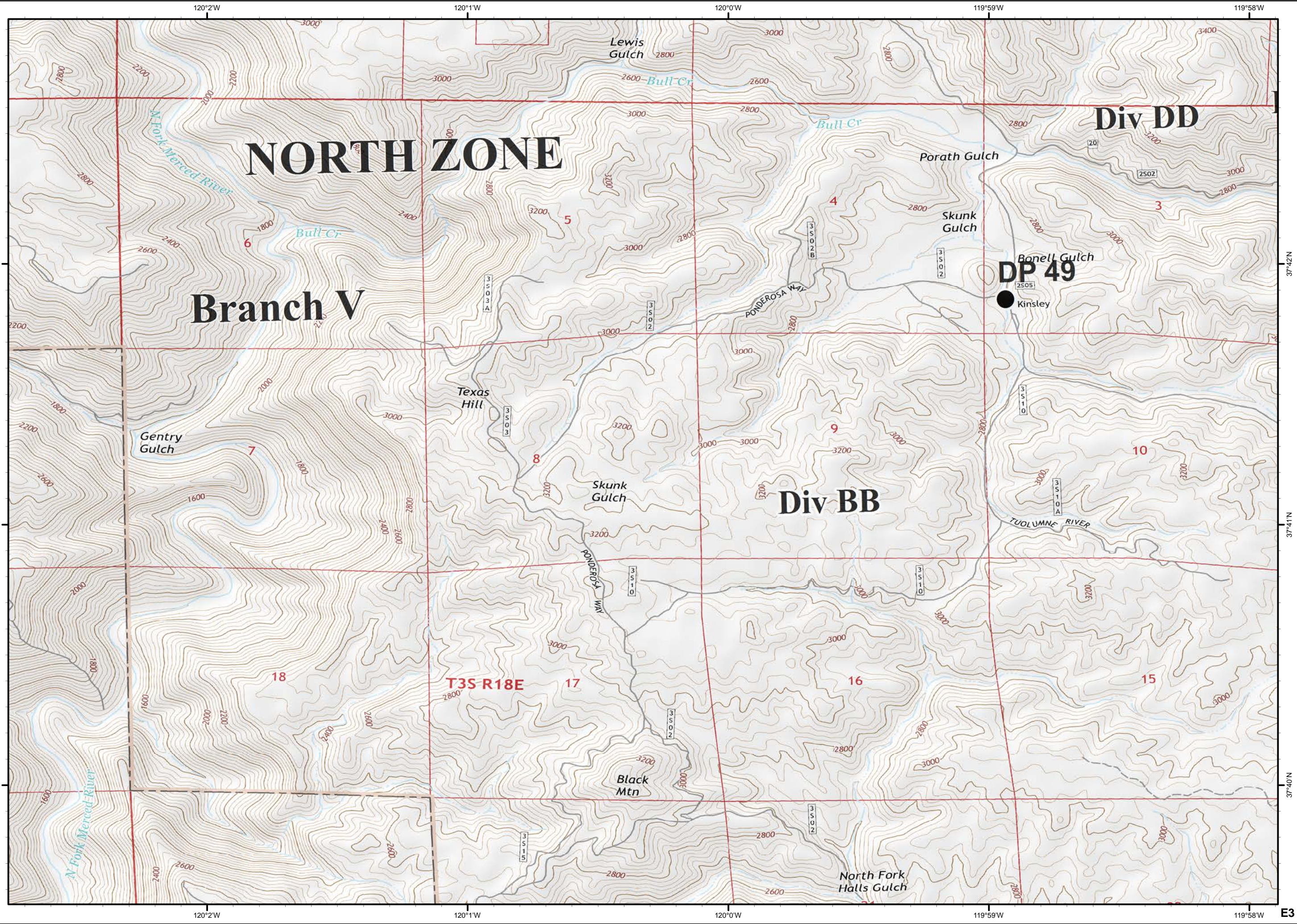
Ferguson  
CA-SNF-745

IAP Tiles  
07/28/2018  
Day Shift

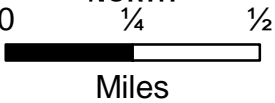
E3



● Drop Point



NORTH



Miles

37°42'N

37°41'N

37°40'N

E3



Ferguson  
CA-SNF-745

IAP Tiles  
07/28/2018  
Day Shift

E4



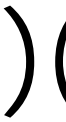
Dip Site



Drop Point



Water Source



Division Break



Uncontrolled Fire Edge



Completed Line



Completed Dozer Line



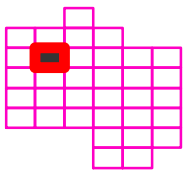
Completed Hand Line



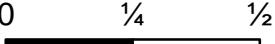
R - R Road as Completed Line



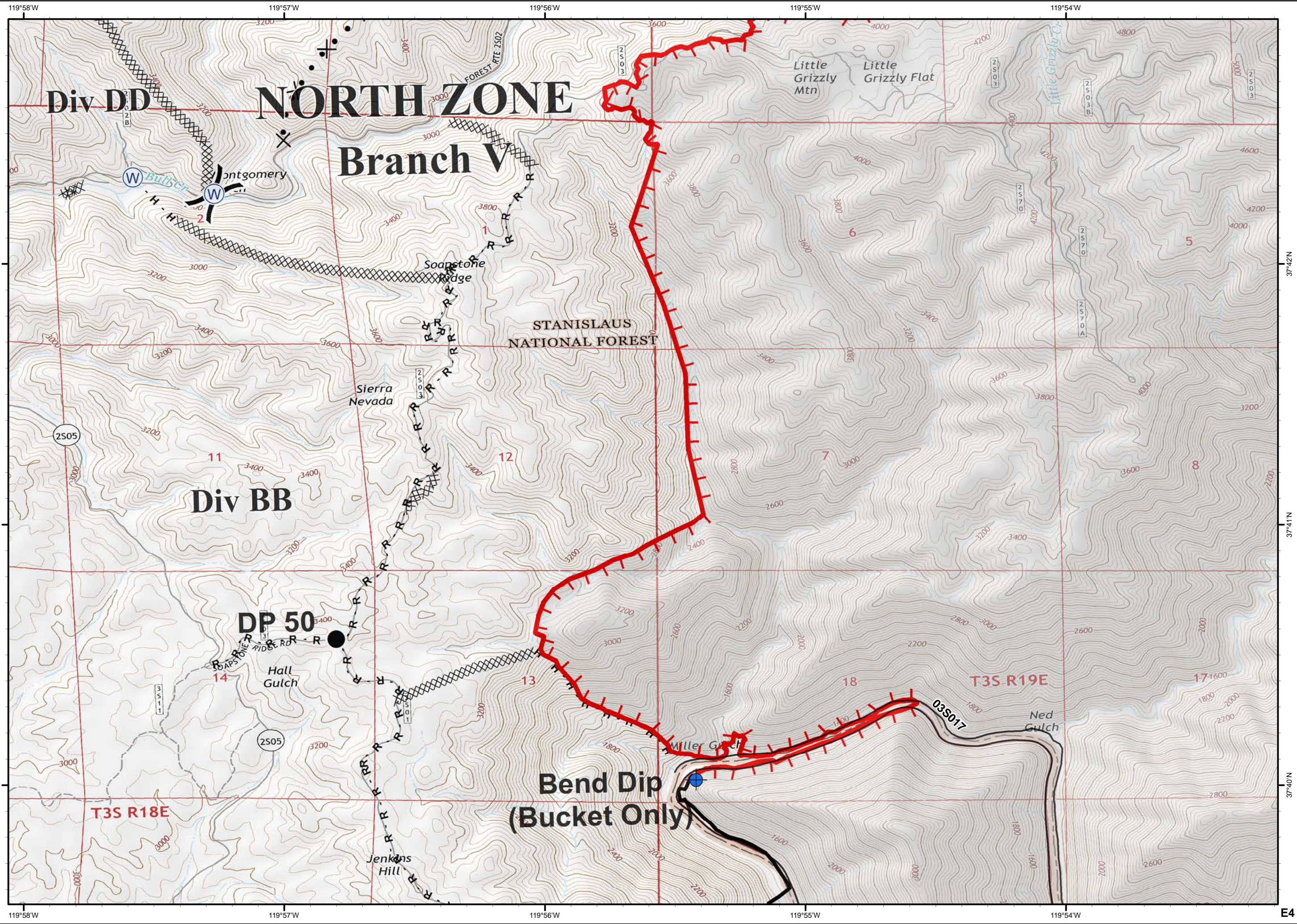
Proposed Dozer Line



NORTH



Miles



Div DD

NORTH ZONE

Branch V

STANISLAUS NATIONAL FOREST

Div BB

DP 50

Bend Dip (Bucket Only)

T3S R18E

T3S R19E

E4



Ferguson  
CA-SNF-745

IAP Tiles  
07/28/2018  
Day Shift

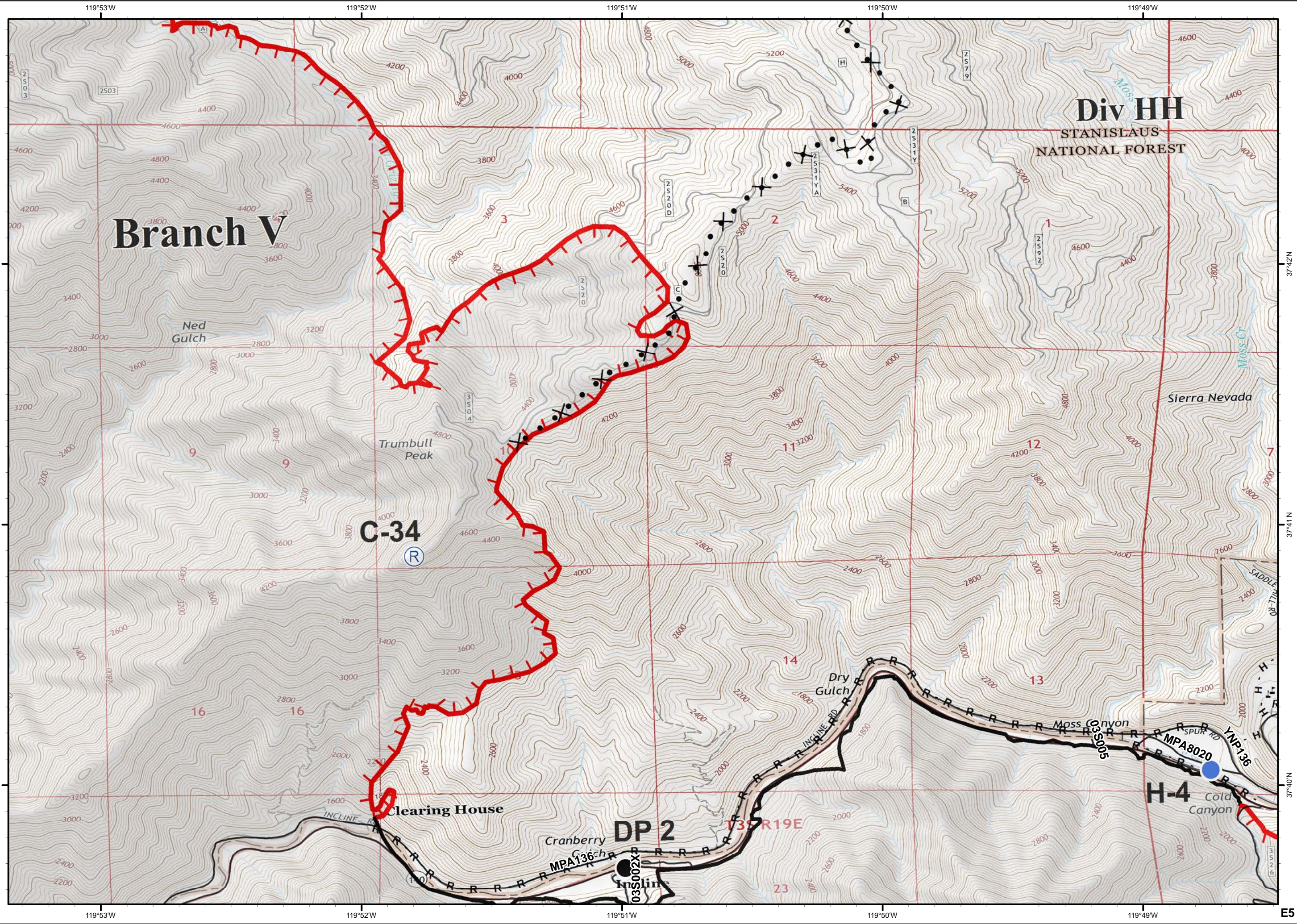
E5



- Drop Point
- Helispot
- Ⓡ Repeater
- ┌ Uncontrolled Fire Edge
- Completed Line
- H - H Completed Hand Line
- R - R Road as Completed Line
- ✕ ● Proposed Dozer Line

0 1/4 1/2  
Miles

NORTH



E5



Ferguson  
CA-SNF-745

IAP Tiles  
07/28/2018  
Day Shift

E6



Dip Site

Drop Point

Division Break

Branch Break

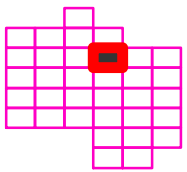
Uncontrolled Fire Edge

Completed Line

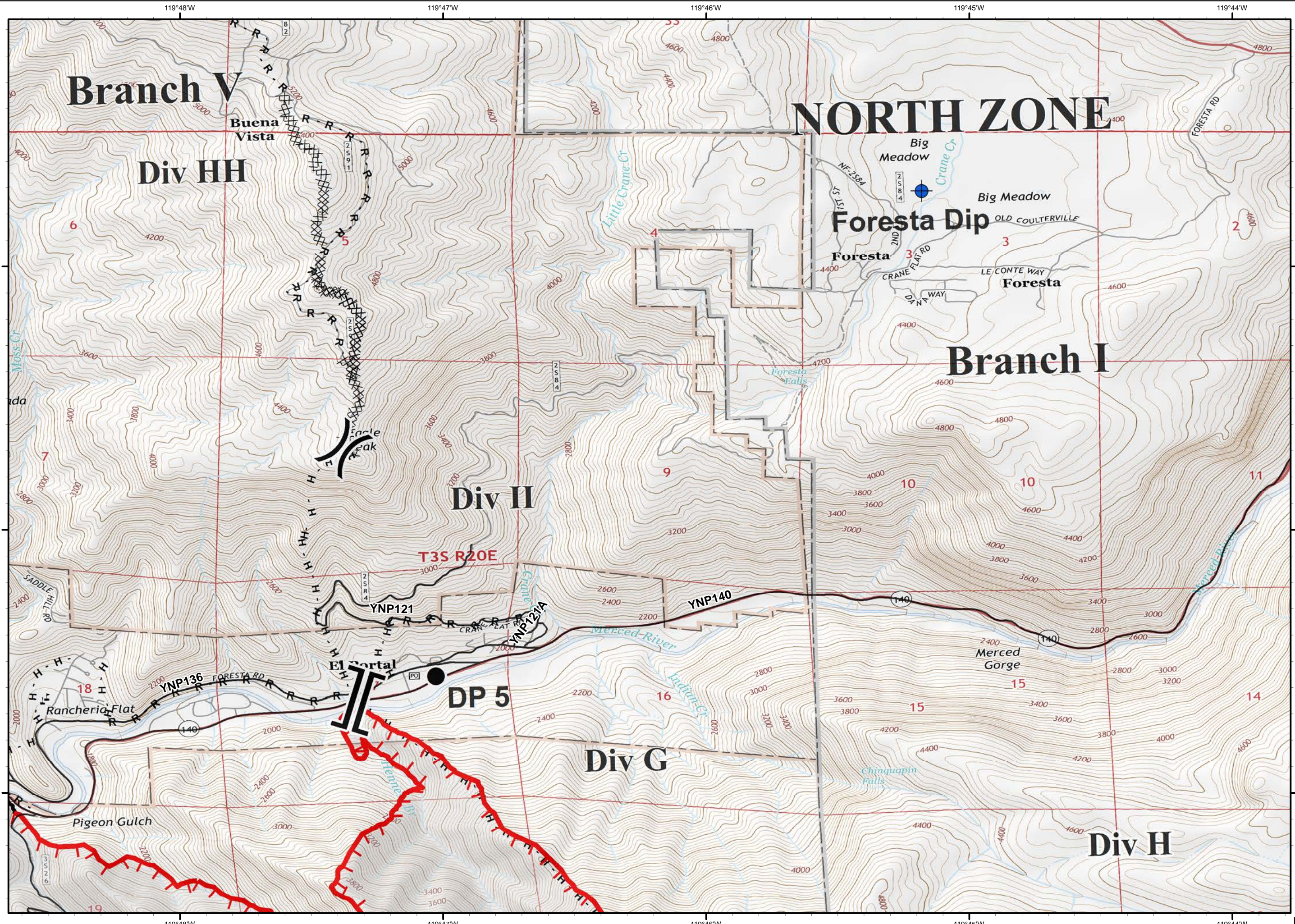
Completed Dozer Line

H - H Completed Hand Line

R - R Road as Completed Line



0  $\frac{1}{4}$   $\frac{1}{2}$   
Miles



37°42'N

37°41'N

37°40'N

E6



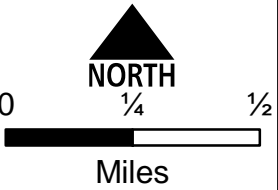
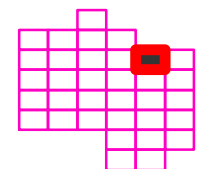
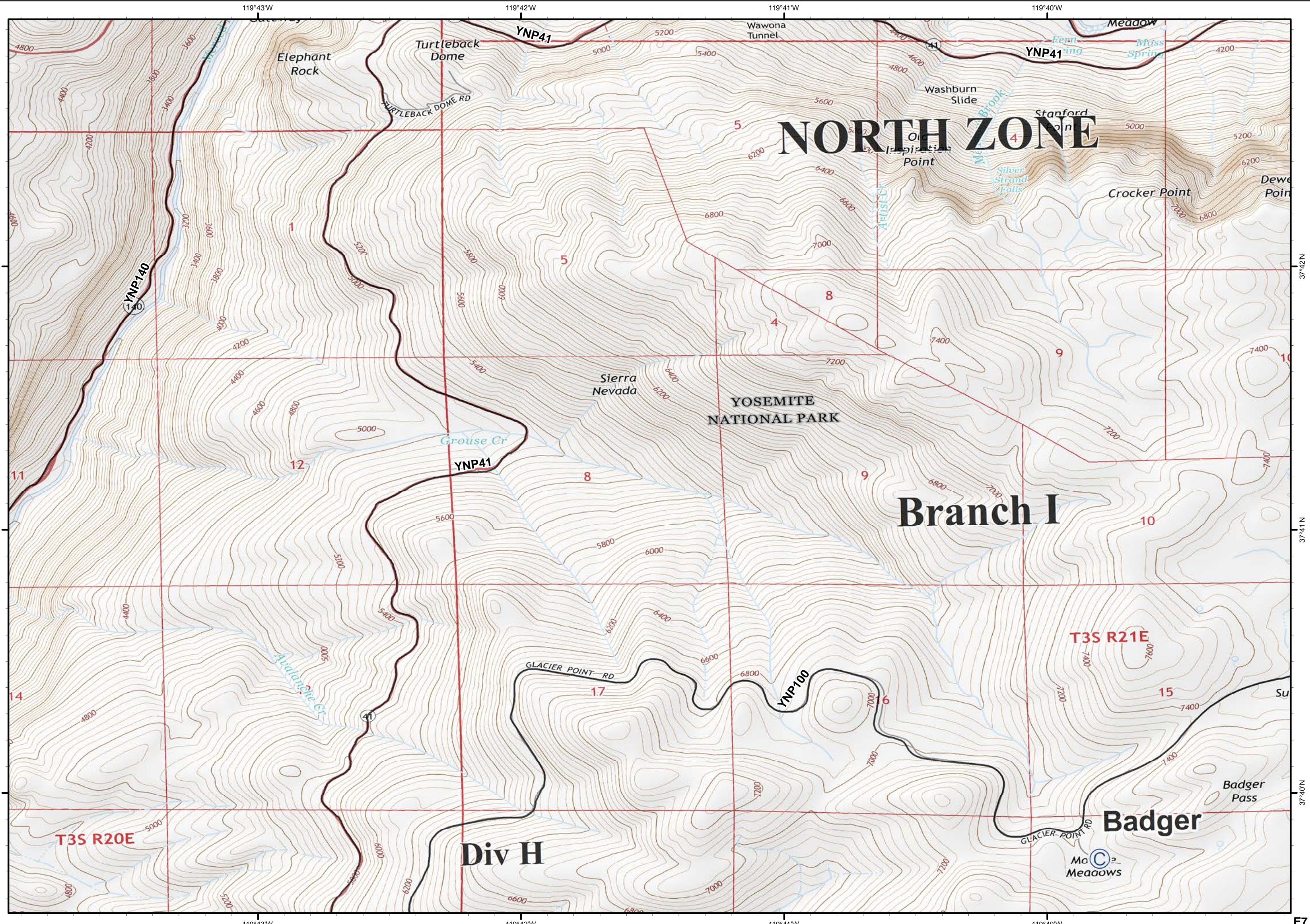
Ferguson  
CA-SNF-745

IAP Tiles  
07/28/2018  
Day Shift

E7



Camp



E7



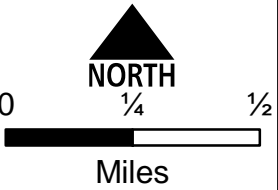
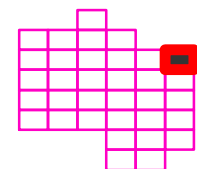
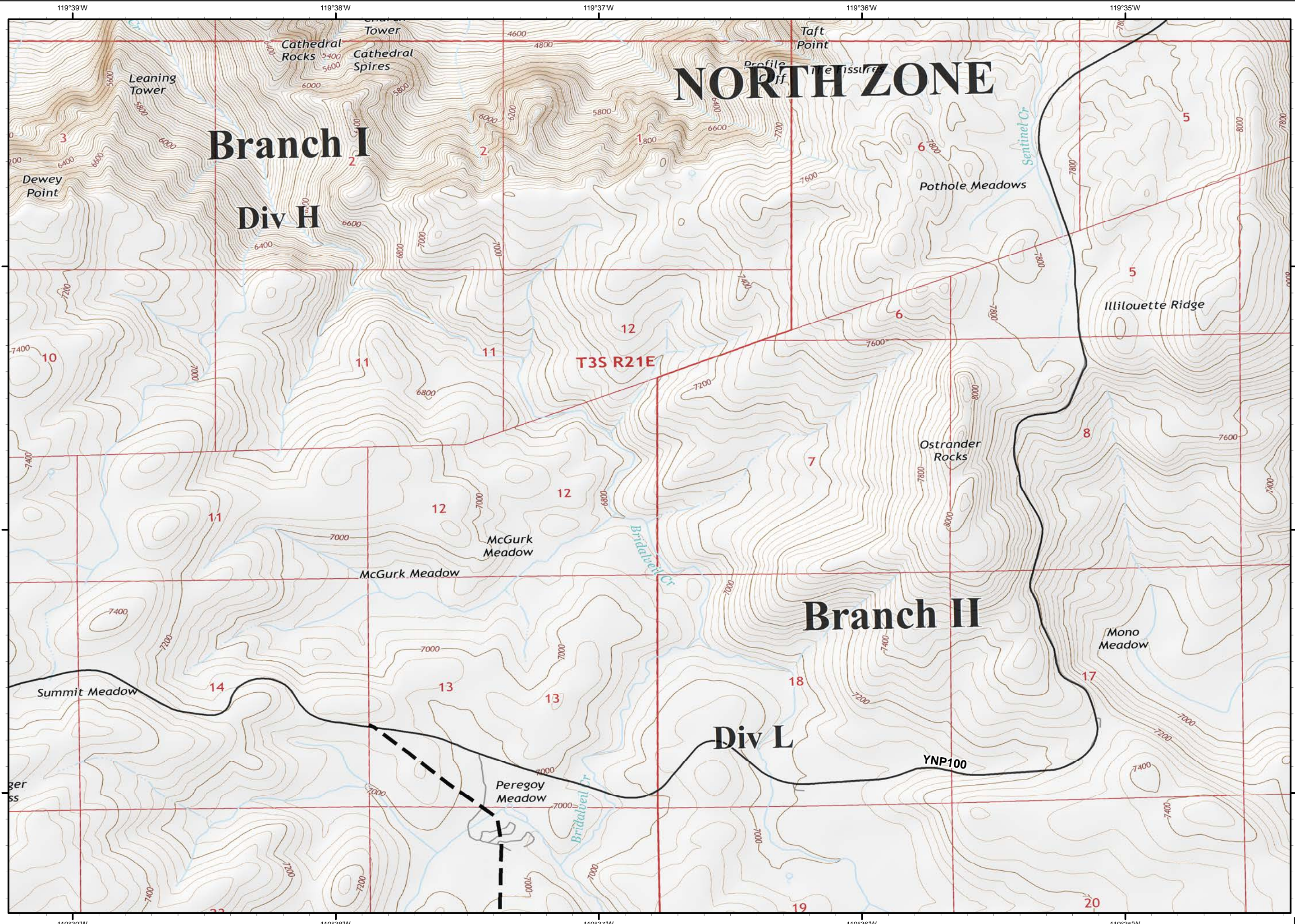
Ferguson  
CA-SNF-745

IAP Tiles  
07/28/2018  
Day Shift

E8



Planned Fire Line



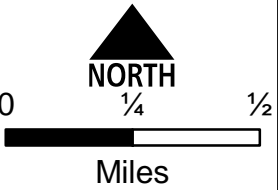
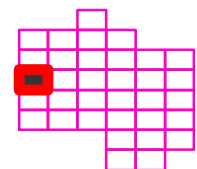
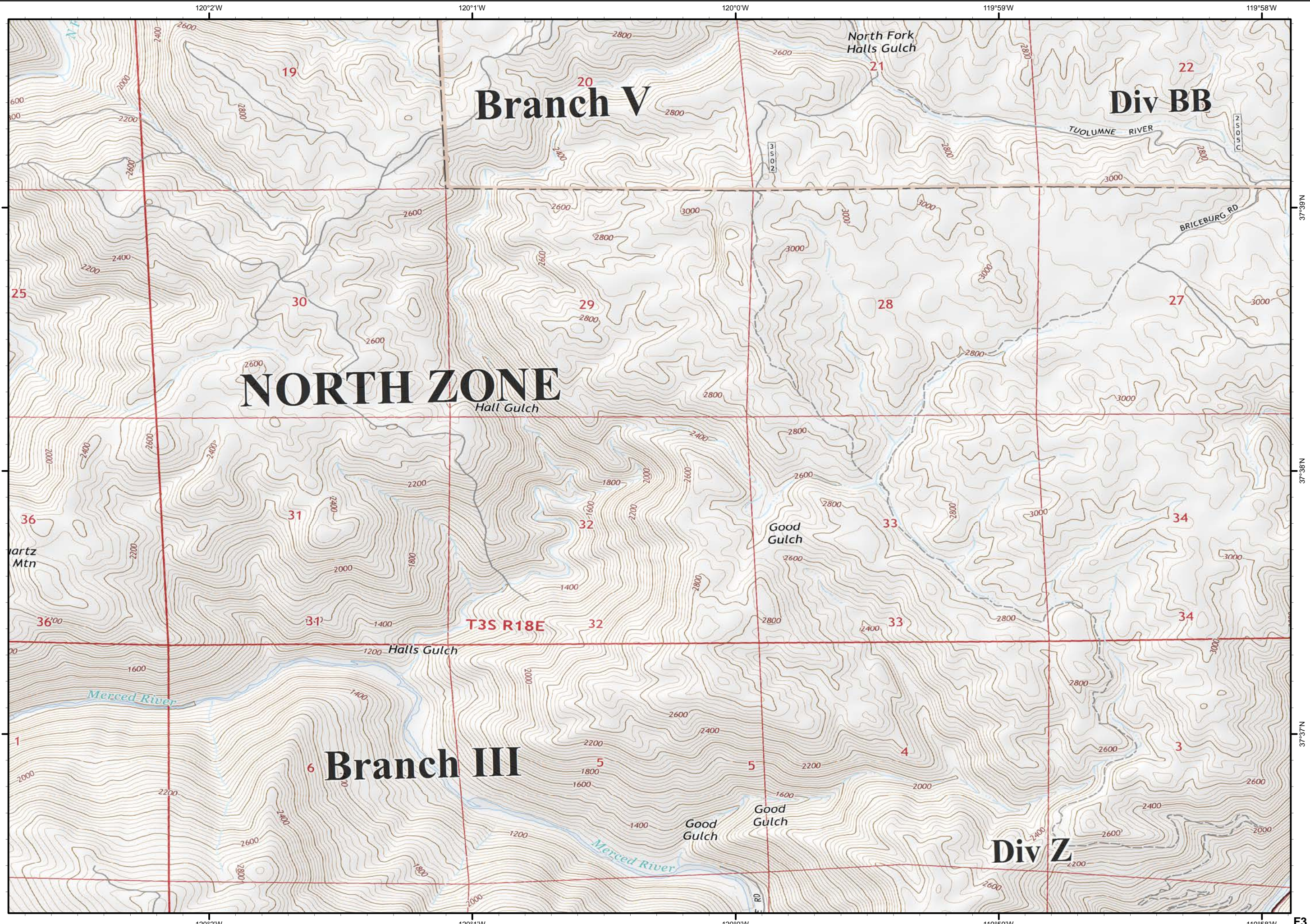
E8



Ferguson  
CA-SNF-745

IAP Tiles  
07/28/2018  
Day Shift

F3



37°39'N  
37°38'N  
37°37'N  
F3



Ferguson  
CA-SNF-745

IAP Tiles  
07/28/2018  
Day Shift

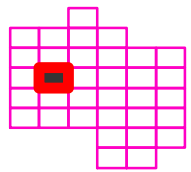
F4



- Dip Site
- Drop Point
- Helispot

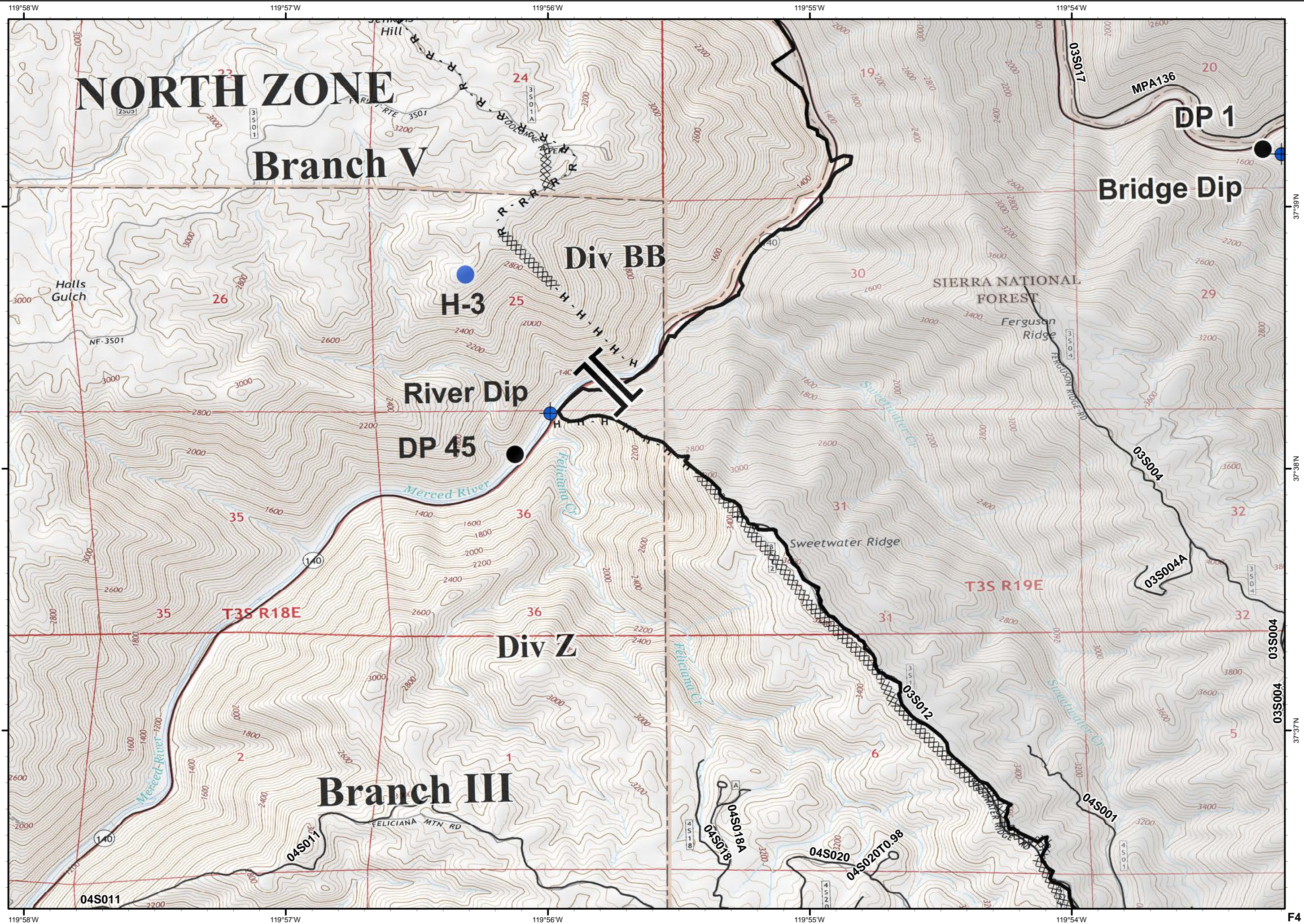


- Completed Line
- Completed Dozer Line
- Completed Hand Line
- Road as Completed Line



0 1/4 1/2

Miles



F4



Ferguson  
CA-SNF-745

IAP Tiles  
07/28/2018  
Day Shift

F5

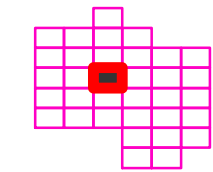


Dip Site

Drop Point

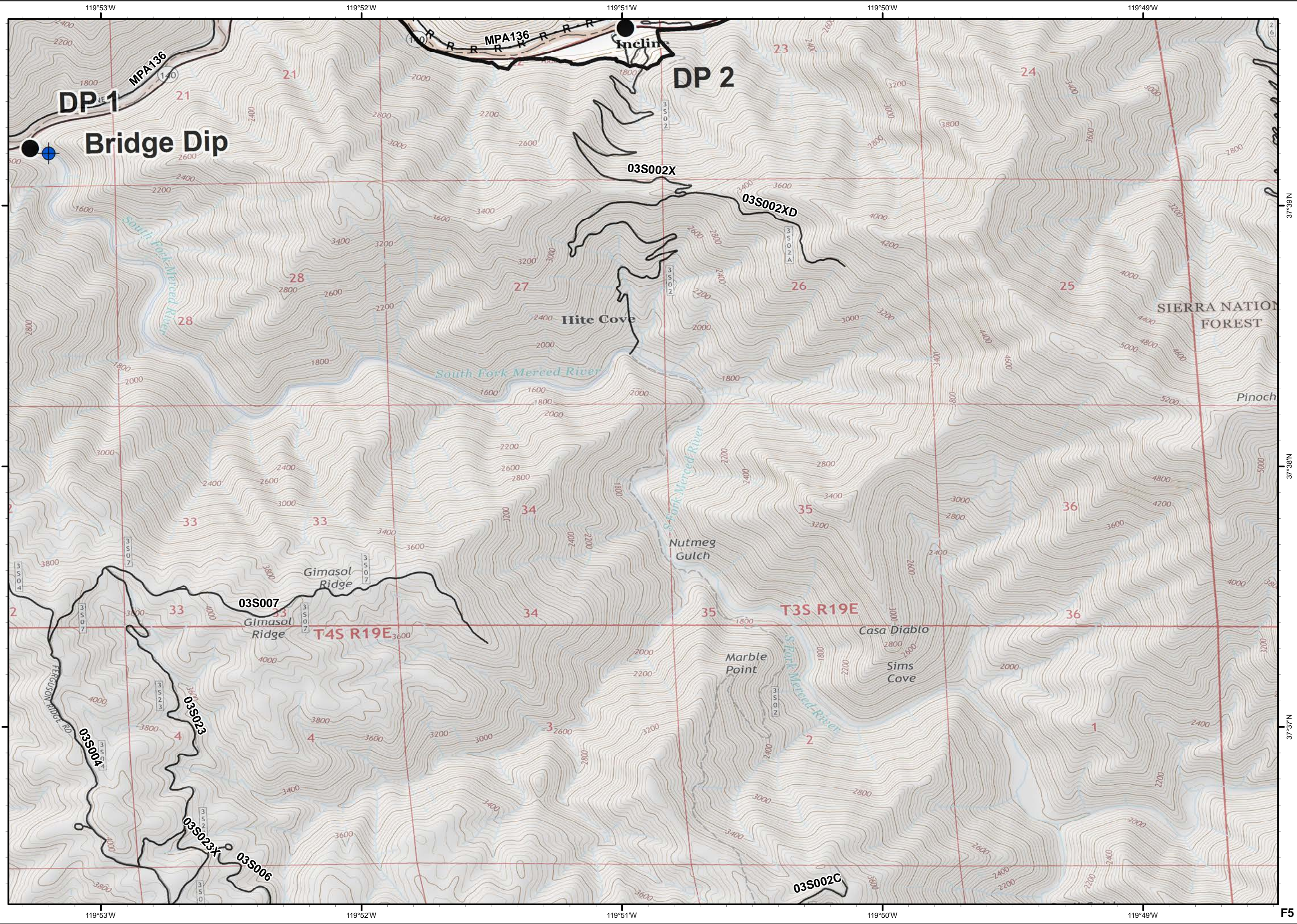
Completed Line

R - R Road as Completed Line



0 1/4 1/2

Miles



F5



Ferguson  
CA-SNF-745

IAP Tiles  
07/28/2018  
Day Shift

F6



● Drop Point

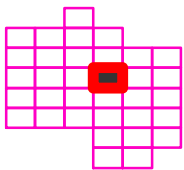
) ( Division Break

┌ Uncontrolled Fire Edge

XXXXX Completed Dozer Line

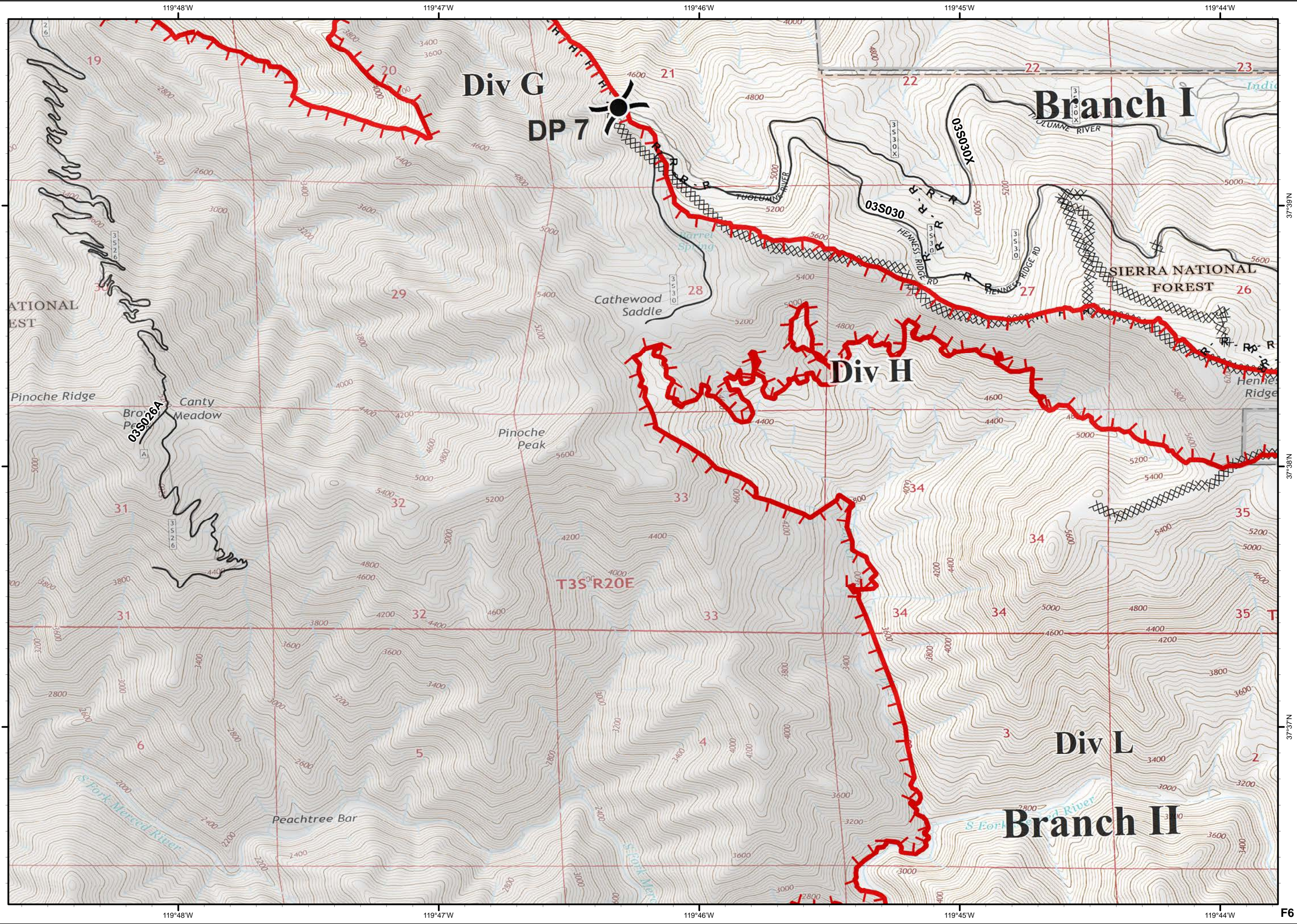
H - H Completed Hand Line

R - R Road as Completed Line



0 1/4 1/2

Miles





Ferguson  
CA-SNF-745

IAP Tiles  
07/28/2018  
Day Shift

F7



Camp



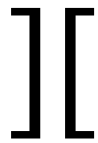
Drop Point



Helispot



Repeater



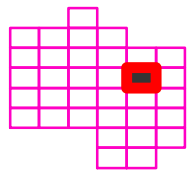
Branch Break

Uncontrolled Fire Edge

Completed Dozer Line

H - H Completed Hand Line

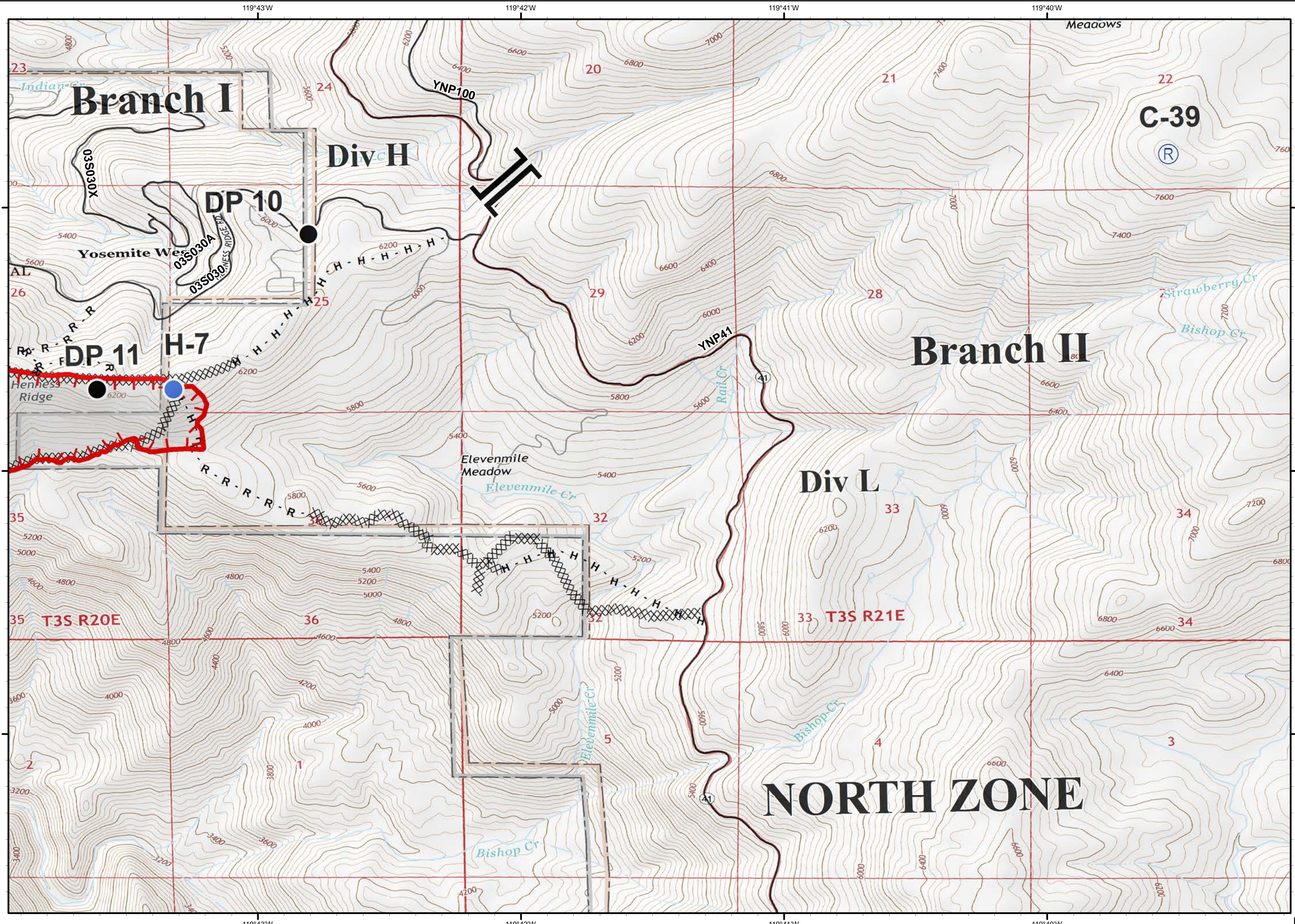
R - R Road as Completed Line



NORTH

0 1/4 1/2

Miles





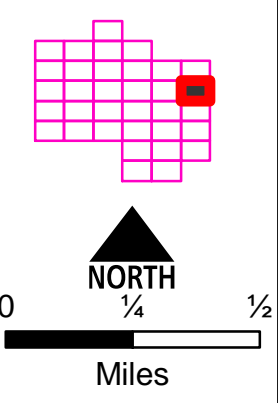
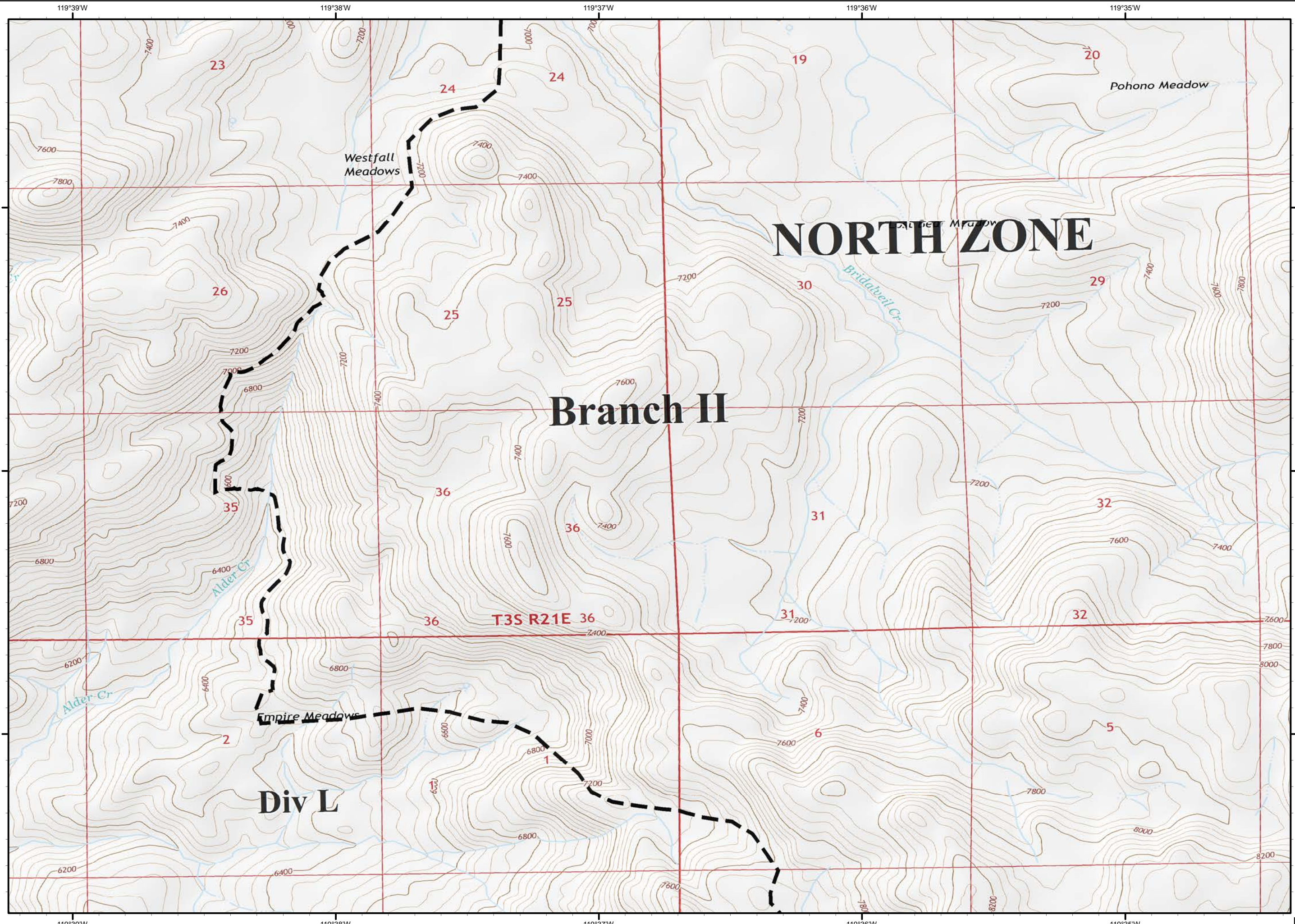
Ferguson  
CA-SNF-745

IAP Tiles  
07/28/2018  
Day Shift

F8



Planned Fire Line



Miles

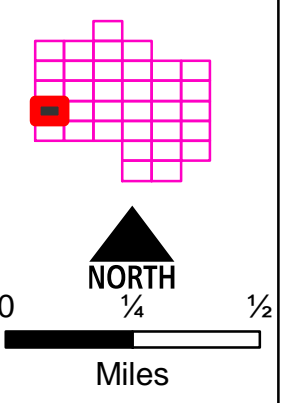
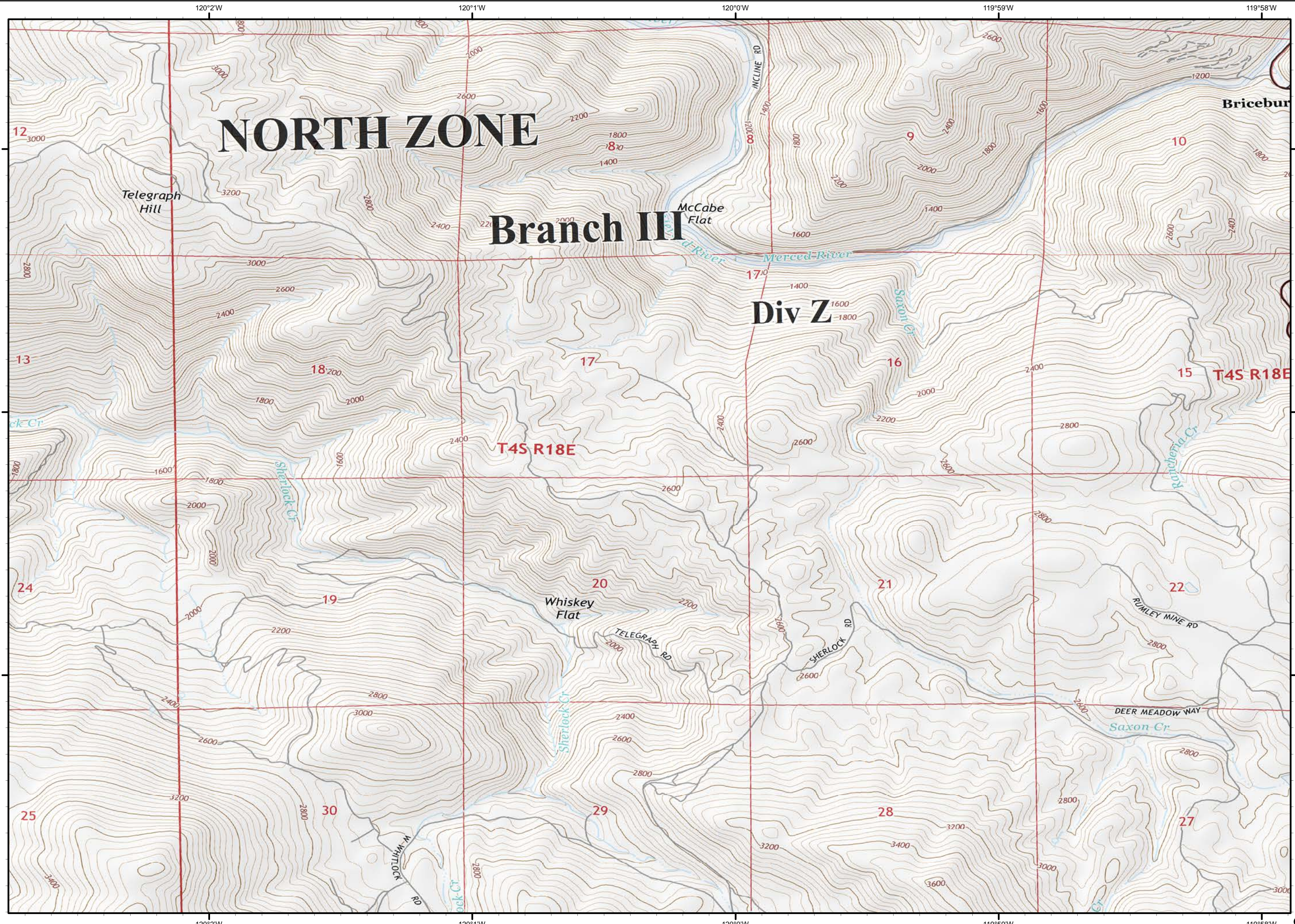
F8



Ferguson  
CA-SNF-745

IAP Tiles  
07/28/2018  
Day Shift

G3





Ferguson  
CA-SNF-745

IAP Tiles  
07/28/2018  
Day Shift

G4



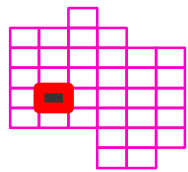
● Drop Point

) ( Division Break

— Completed Line

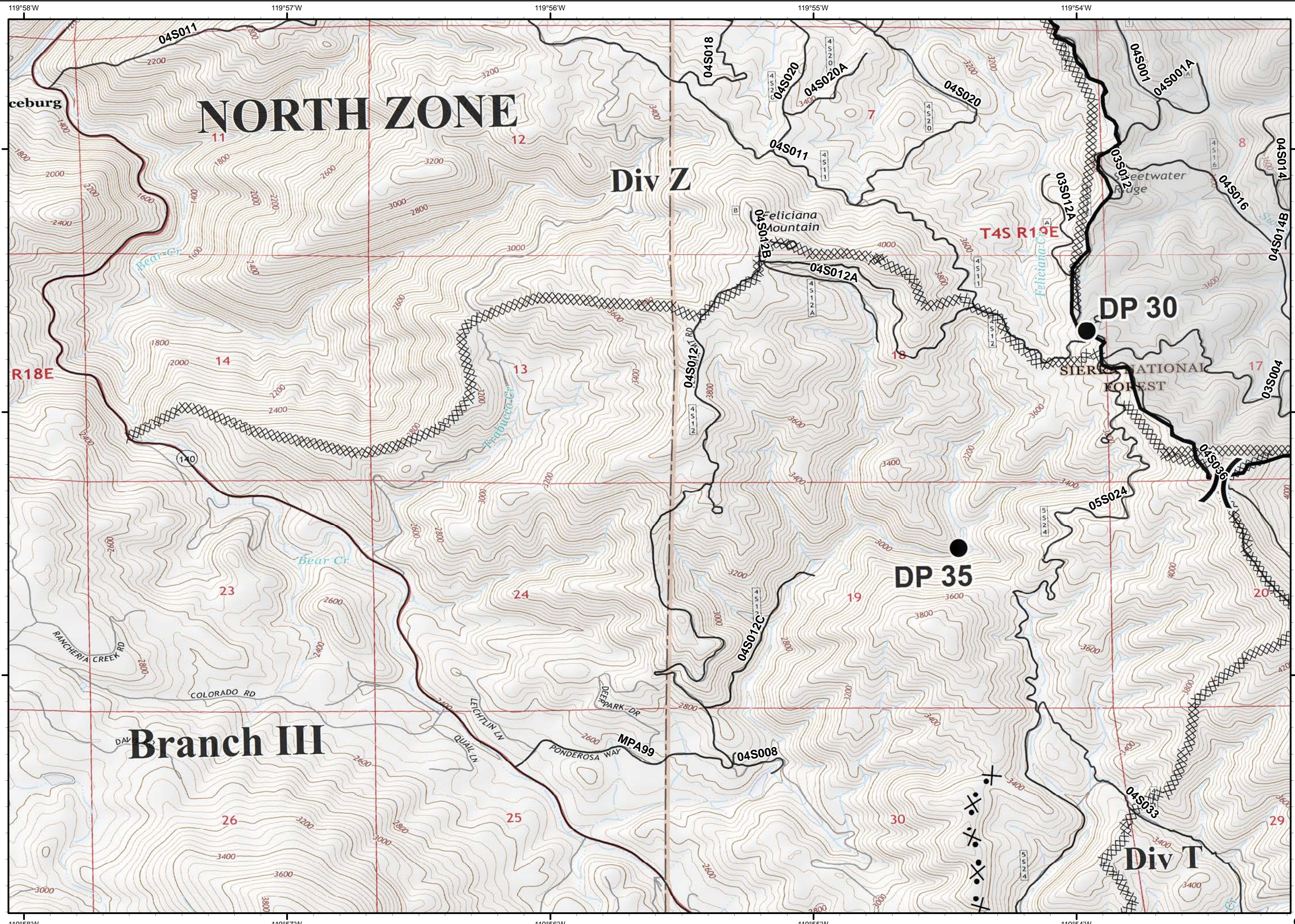
XXXX Completed Dozer Line

X• Proposed Dozer Line



0 1/4 1/2

Miles





Ferguson  
CA-SNF-745

IAP Tiles  
07/28/2018  
Day Shift

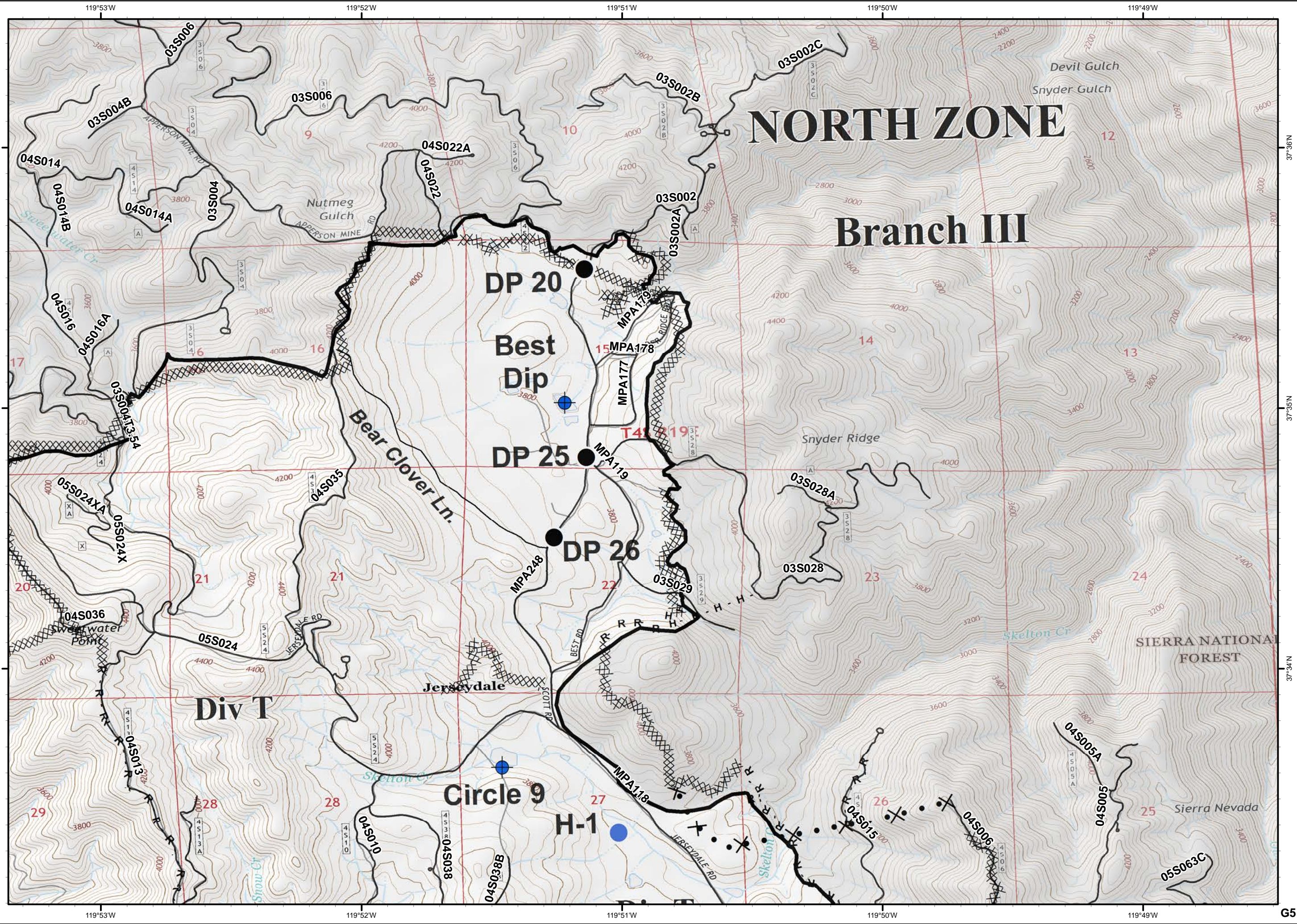
G5



- Dip Site
- Drop Point
- Helispot
- Completed Line
- Completed Dozer Line
- H - H Completed Hand Line
- R - R Road as Completed Line
- Proposed Dozer Line

**NORTH**

0 1/4 1/2  
Miles





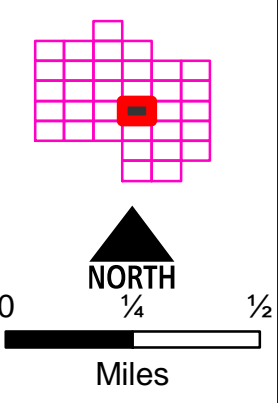
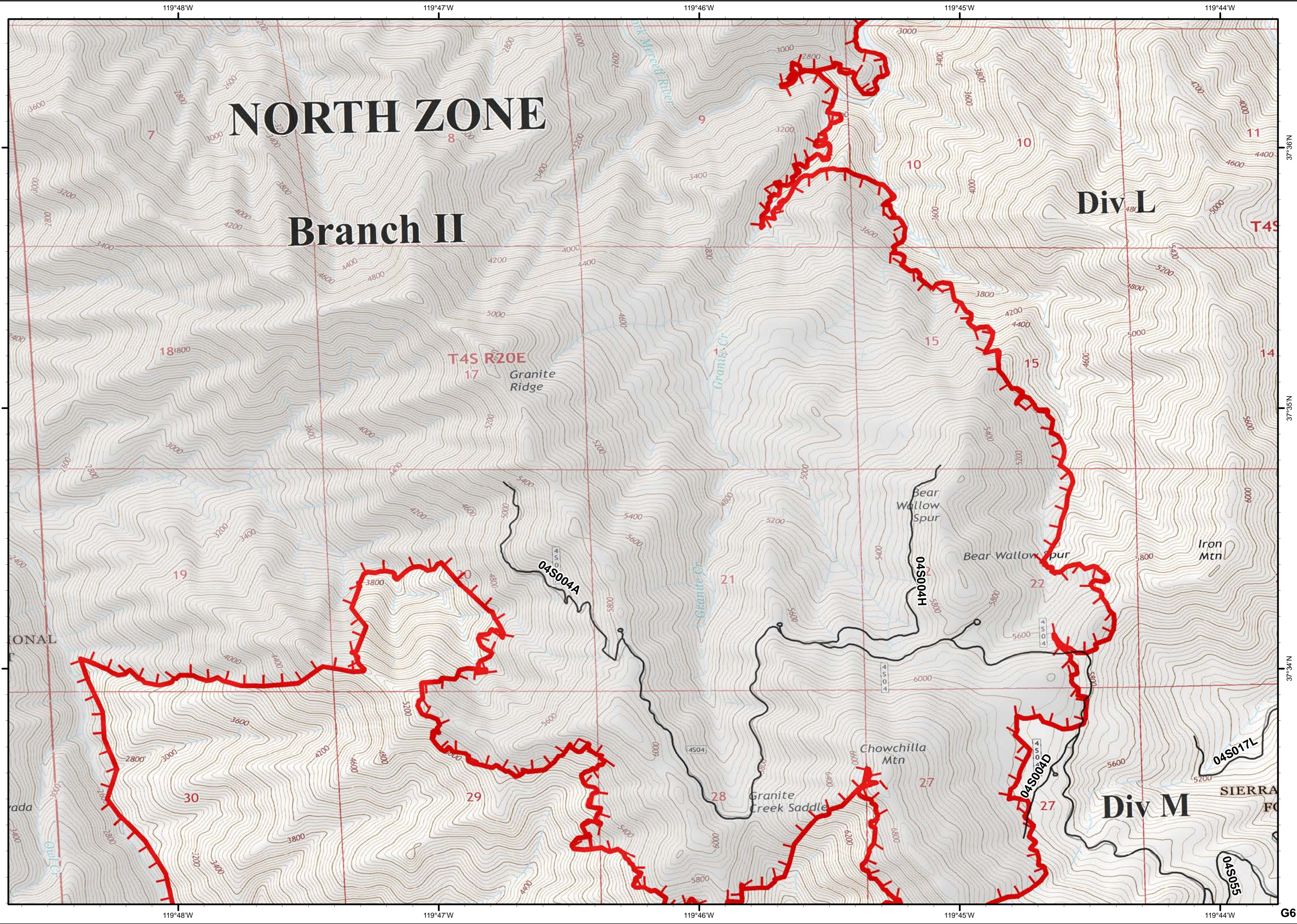
Ferguson  
CA-SNF-745

IAP Tiles  
07/28/2018  
Day Shift

G6



 Uncontrolled Fire Edge



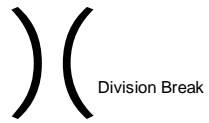
G6



Ferguson  
CA-SNF-745

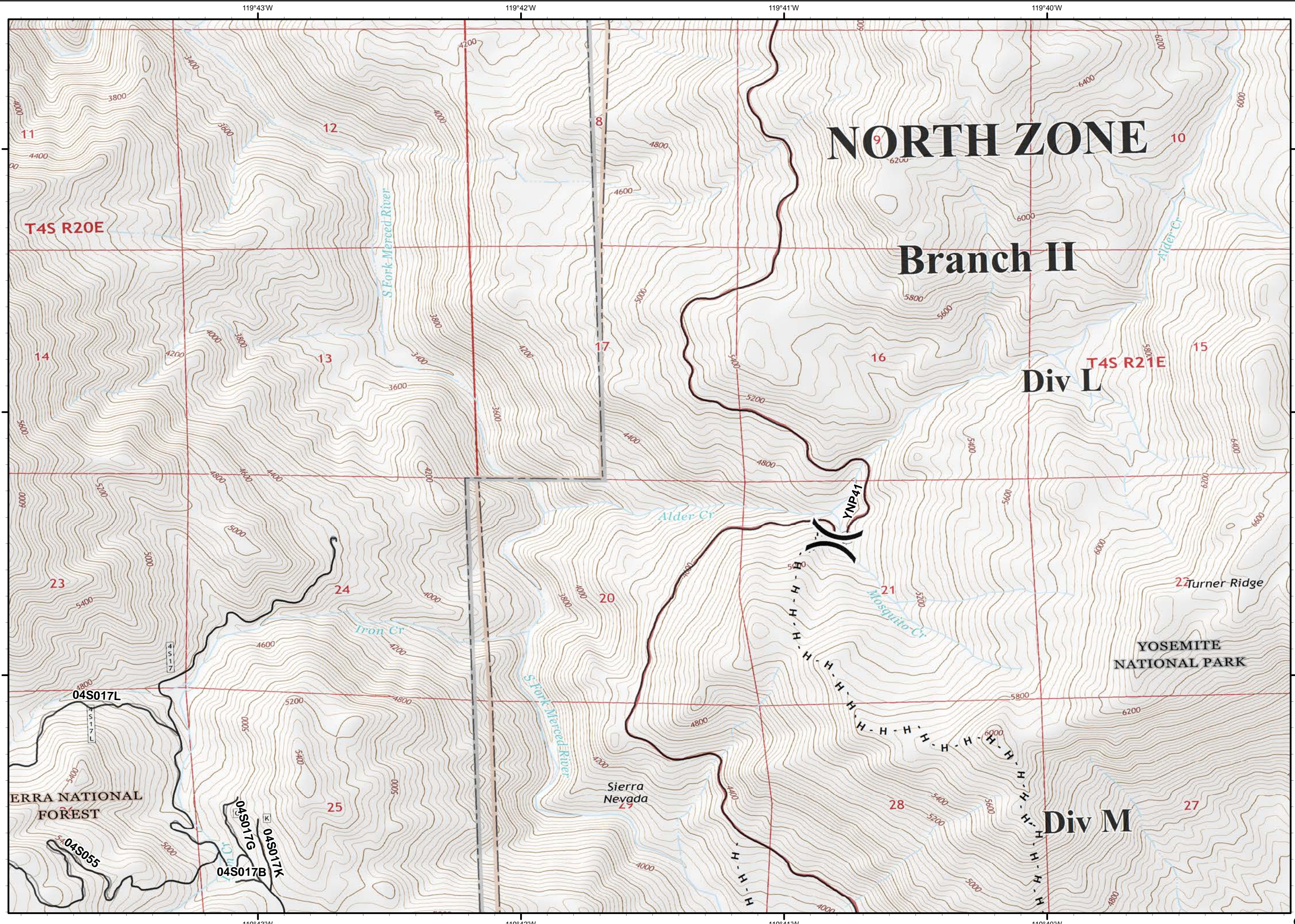
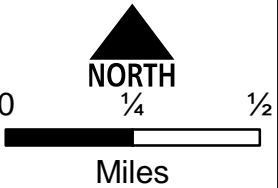
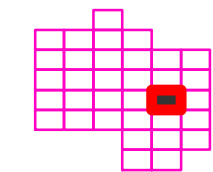
IAP Tiles  
07/28/2018  
Day Shift

G7



H - H Completed Hand Line

Planned Fire Line





Ferguson  
CA-SNF-745

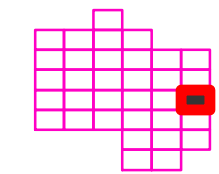
IAP Tiles  
07/28/2018  
Day Shift

G8



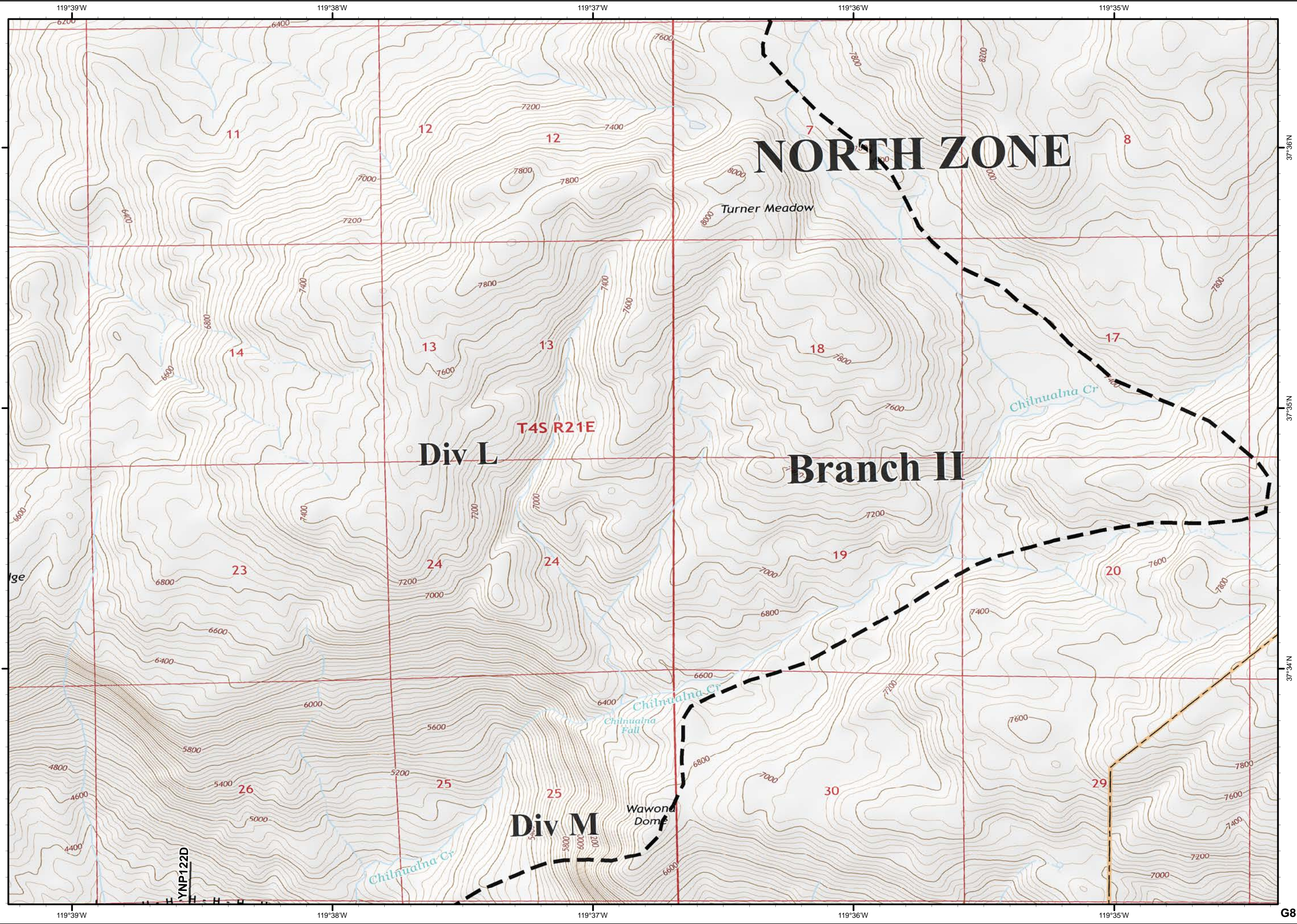
H - H Completed Hand Line

— — Planned Fire Line



0 1/4 1/2

Miles

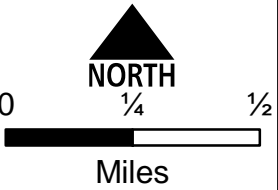
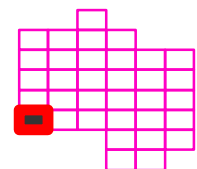
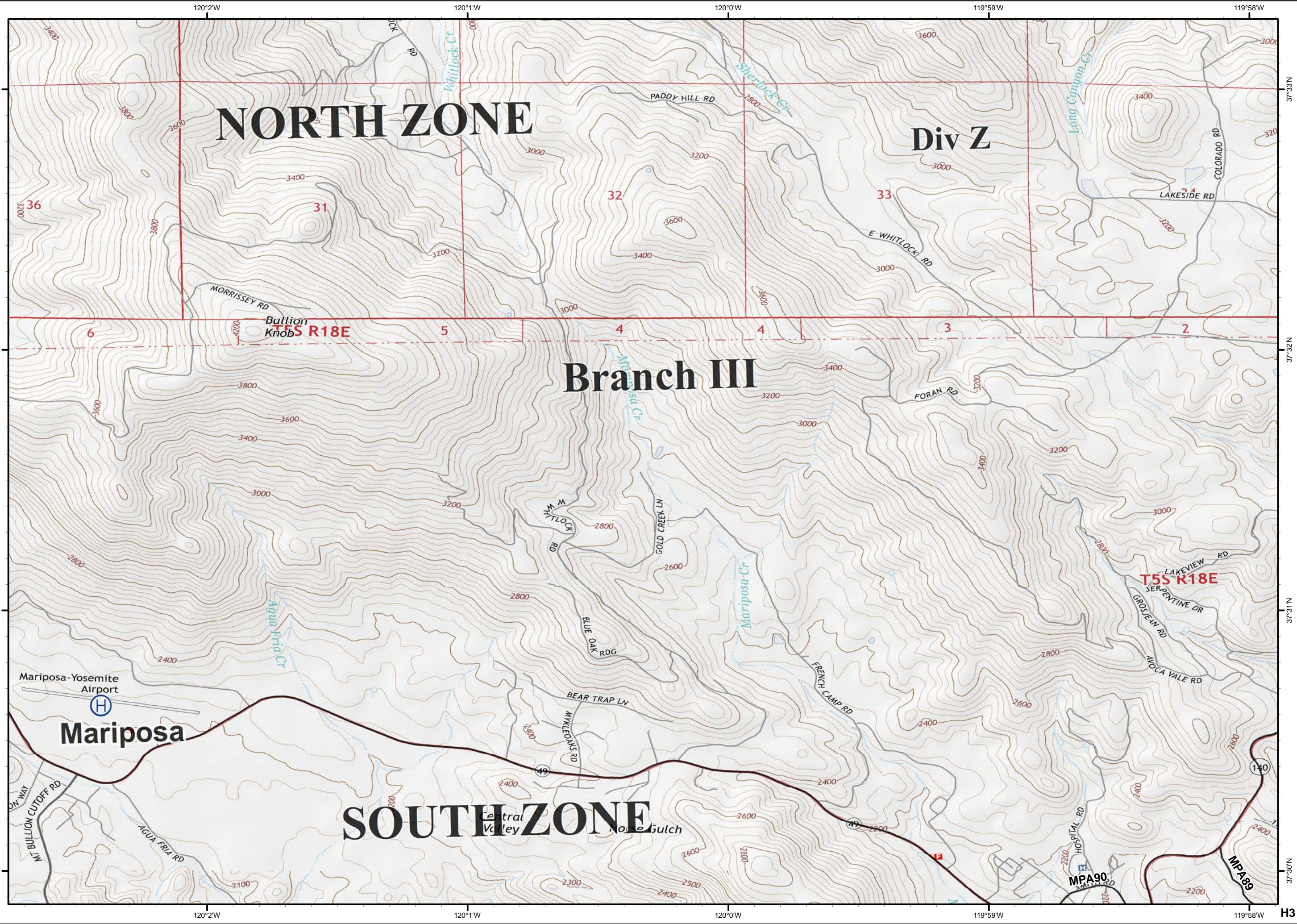




Ferguson  
CA-SNF-745

IAP Tiles  
07/28/2018  
Day Shift

H3



H3



Ferguson  
CA-SNF-745

IAP Tiles  
07/28/2018  
Day Shift

H4



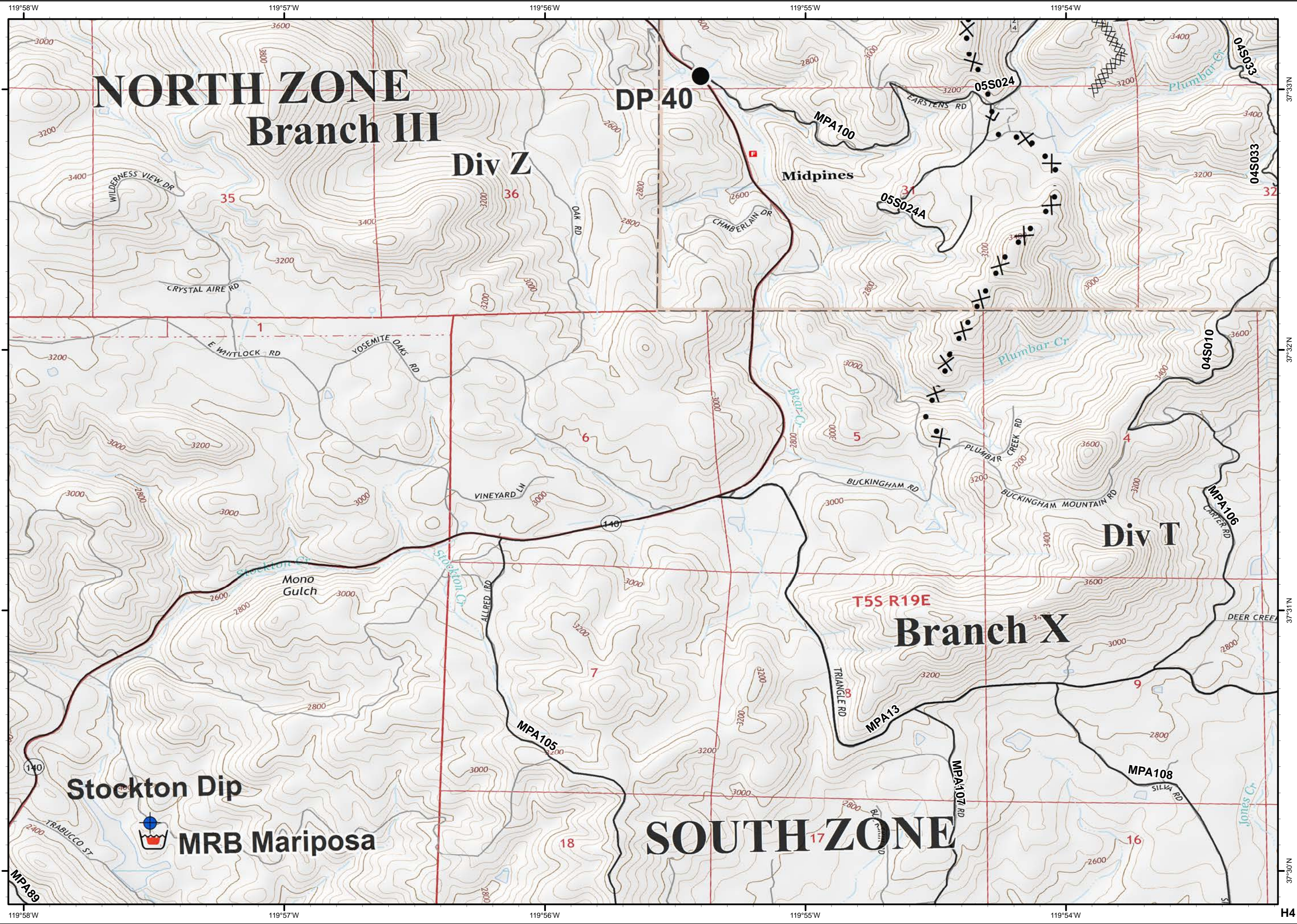
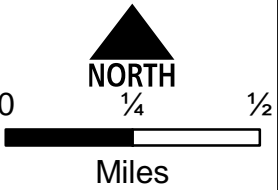
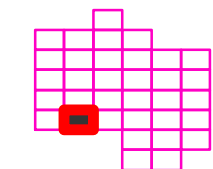
Dip Site

Drop Point

Retardant/Mud Pit

Completed Dozer Line

Proposed Dozer Line





Ferguson  
CA-SNF-745

IAP Tiles  
07/28/2018  
Day Shift

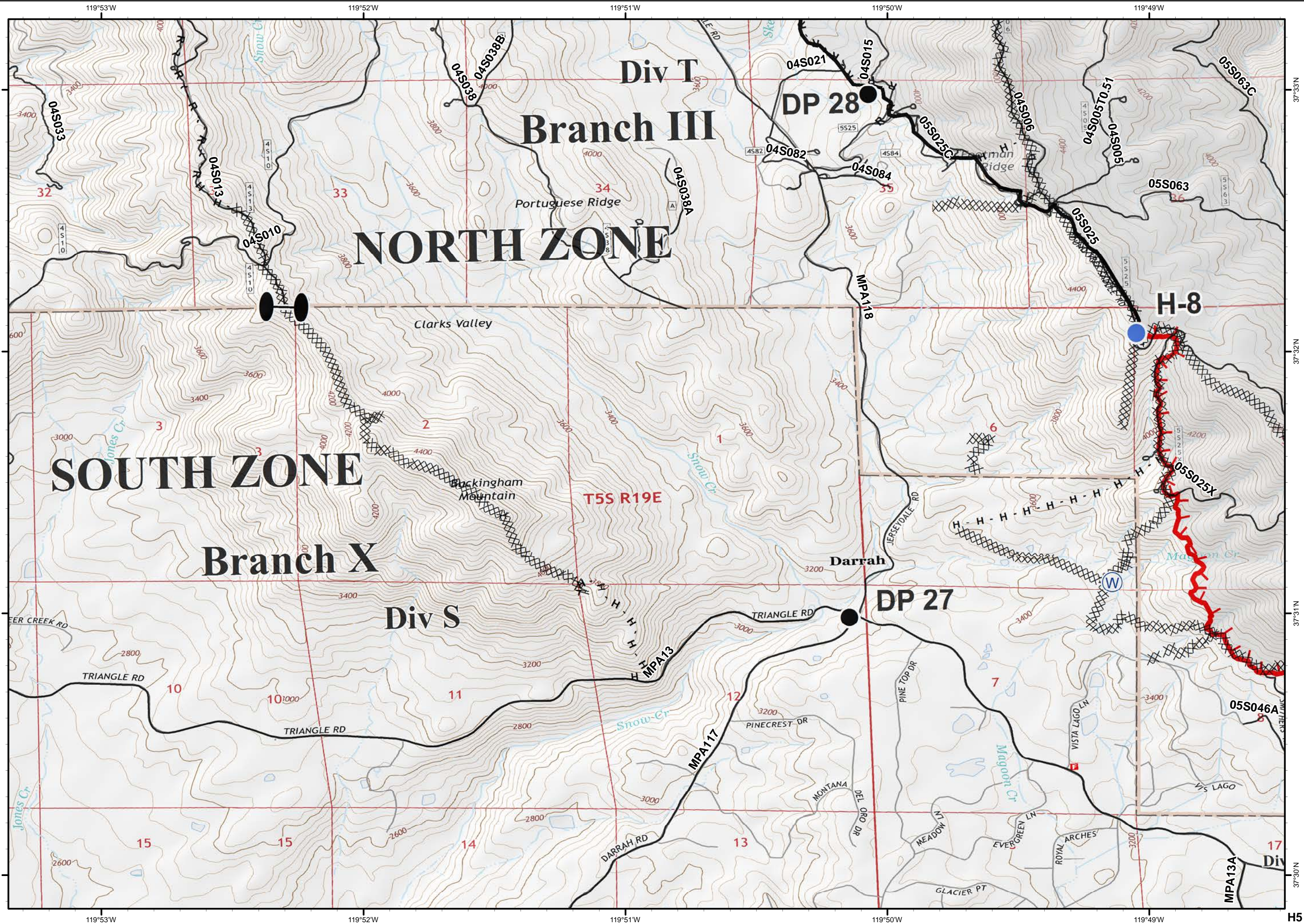
H5



- Drop Point
- Helispot
- W Water Source
- Zone Break
- ┌ Uncontrolled Fire Edge
- Completed Line
- XXXX Completed Dozer Line
- H - H Completed Hand Line
- R - R Road as Completed Line

NORTH

0 1/4 1/2 Miles





# Ferguson CA-SNF-745

IAP Tiles  
07/28/2018  
Day Shift

H6



● Drop Point

Ⓡ Repeater

) ( Division Break

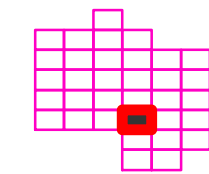
┌ Uncontrolled Fire Edge

XXXX Completed Dozer Line

H - H Completed Hand Line

R - R Road as Completed Line

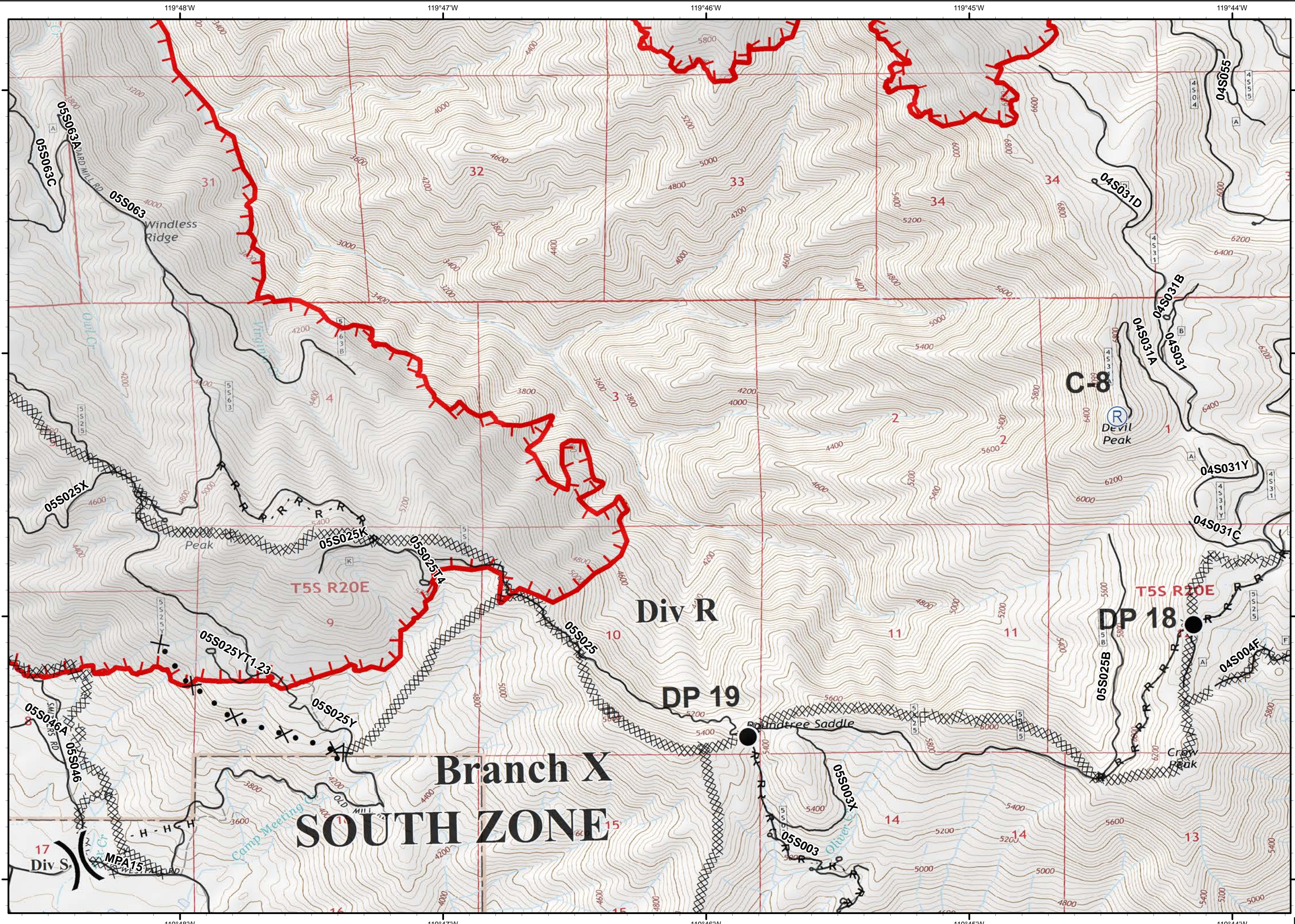
⊗ ● Proposed Dozer Line



NORTH

0 1/4 1/2

Miles





Ferguson  
CA-SNF-745

IAP Tiles  
07/28/2018  
Day Shift

H7



● Drop Point

W Water Source

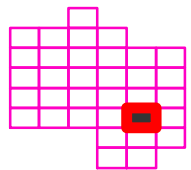
) ( Division Break

XXXX Completed Dozer Line

H - H Completed Hand Line

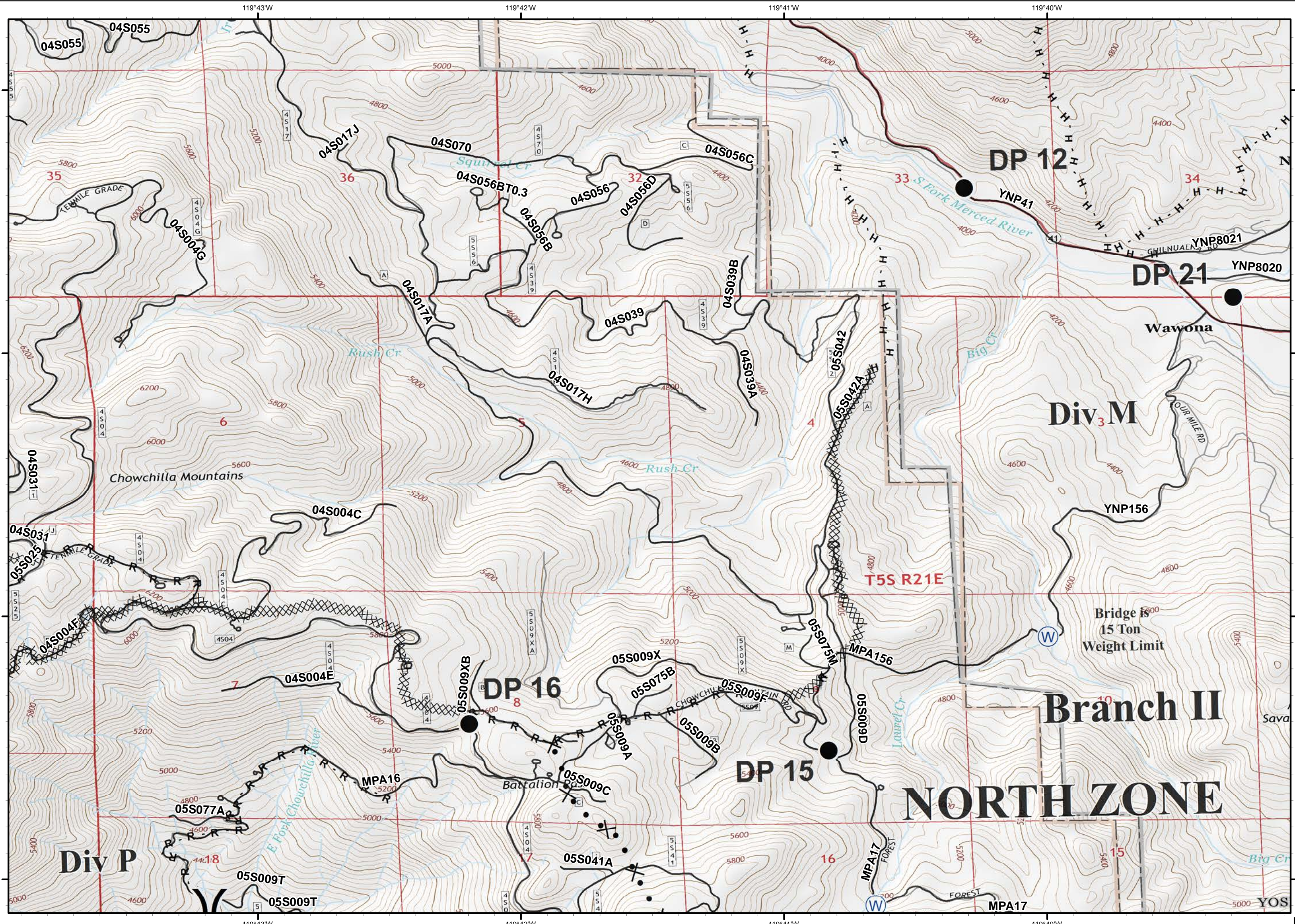
R - R Road as Completed Line

X ● Proposed Dozer Line



0 1/4 1/2

Miles





Ferguson  
CA-SNF-745

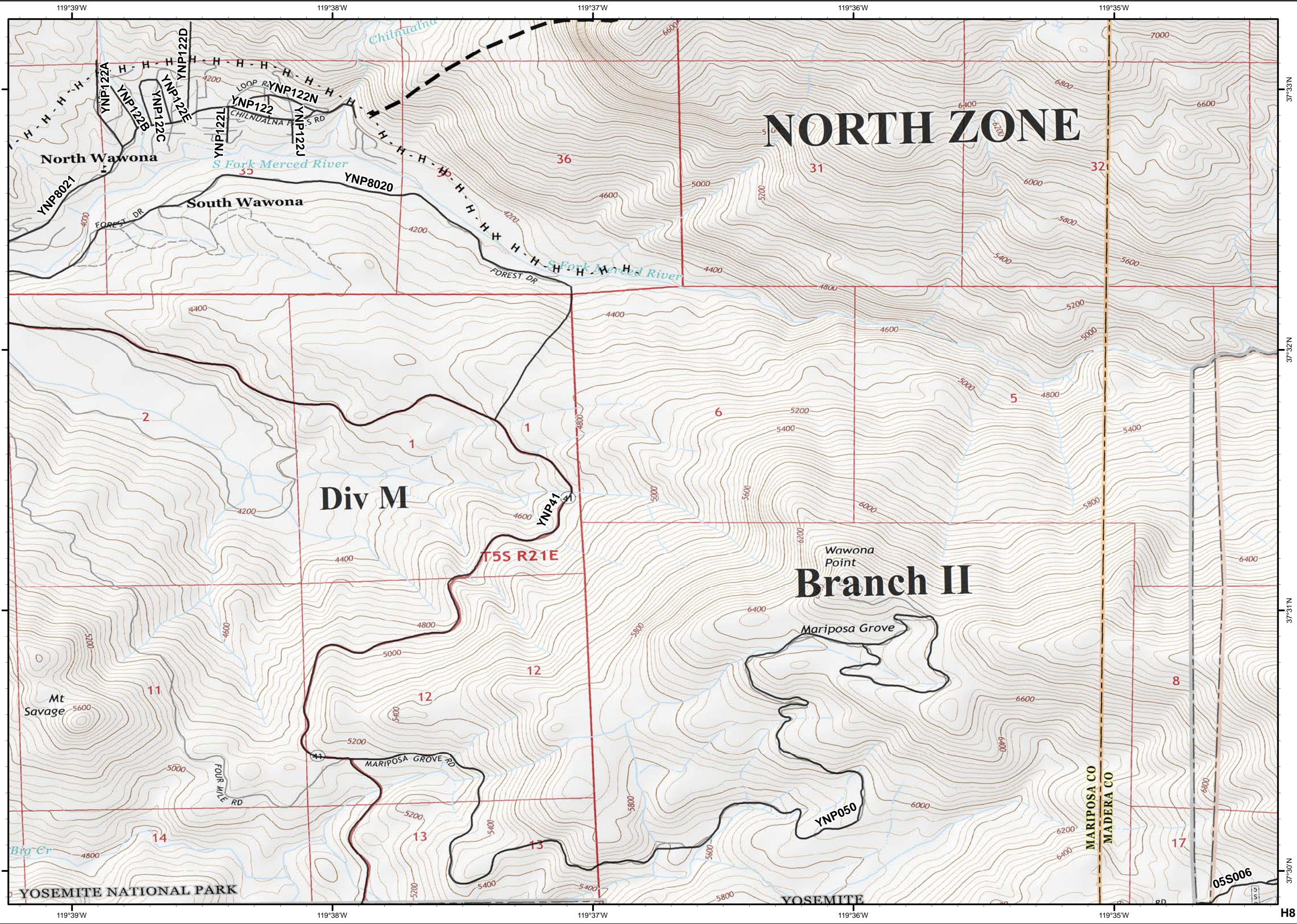
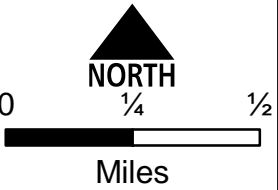
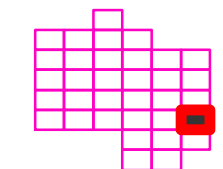
IAP Tiles  
07/28/2018  
Day Shift

H8



H - H Completed Hand Line

Planned Fire Line





# Ferguson CA-SNF-745

IAP Tiles  
07/28/2018  
Day Shift

16



Dip Site



Drop Point

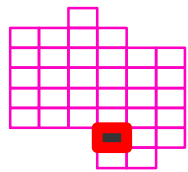


Division Break

XXXX Completed Dozer Line

R - R Road as Completed Line

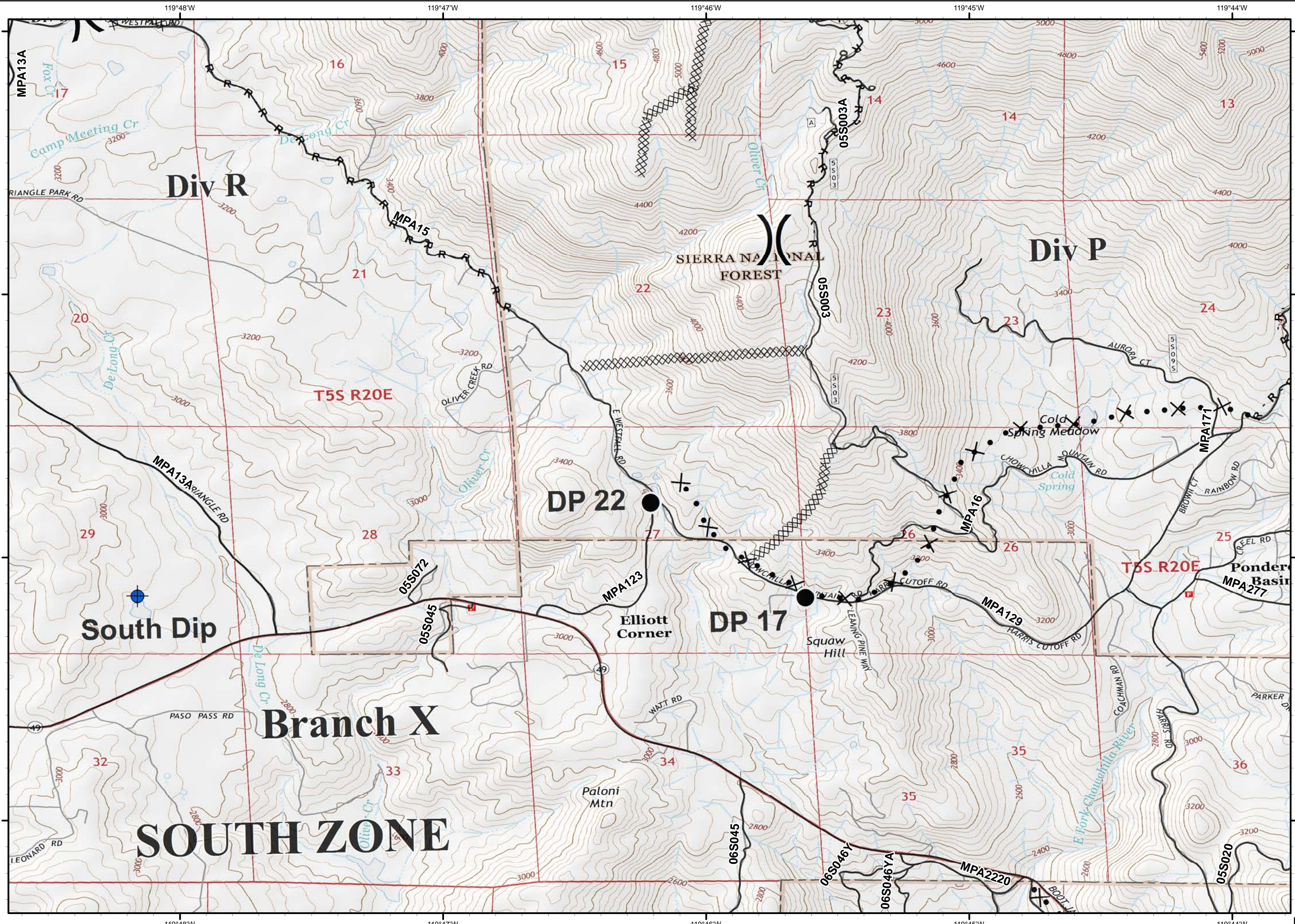
X• Proposed Dozer Line



NORTH

0 1/4 1/2

Miles





# Ferguson CA-SNF-745

IAP Tiles  
07/28/2018  
Day Shift

17

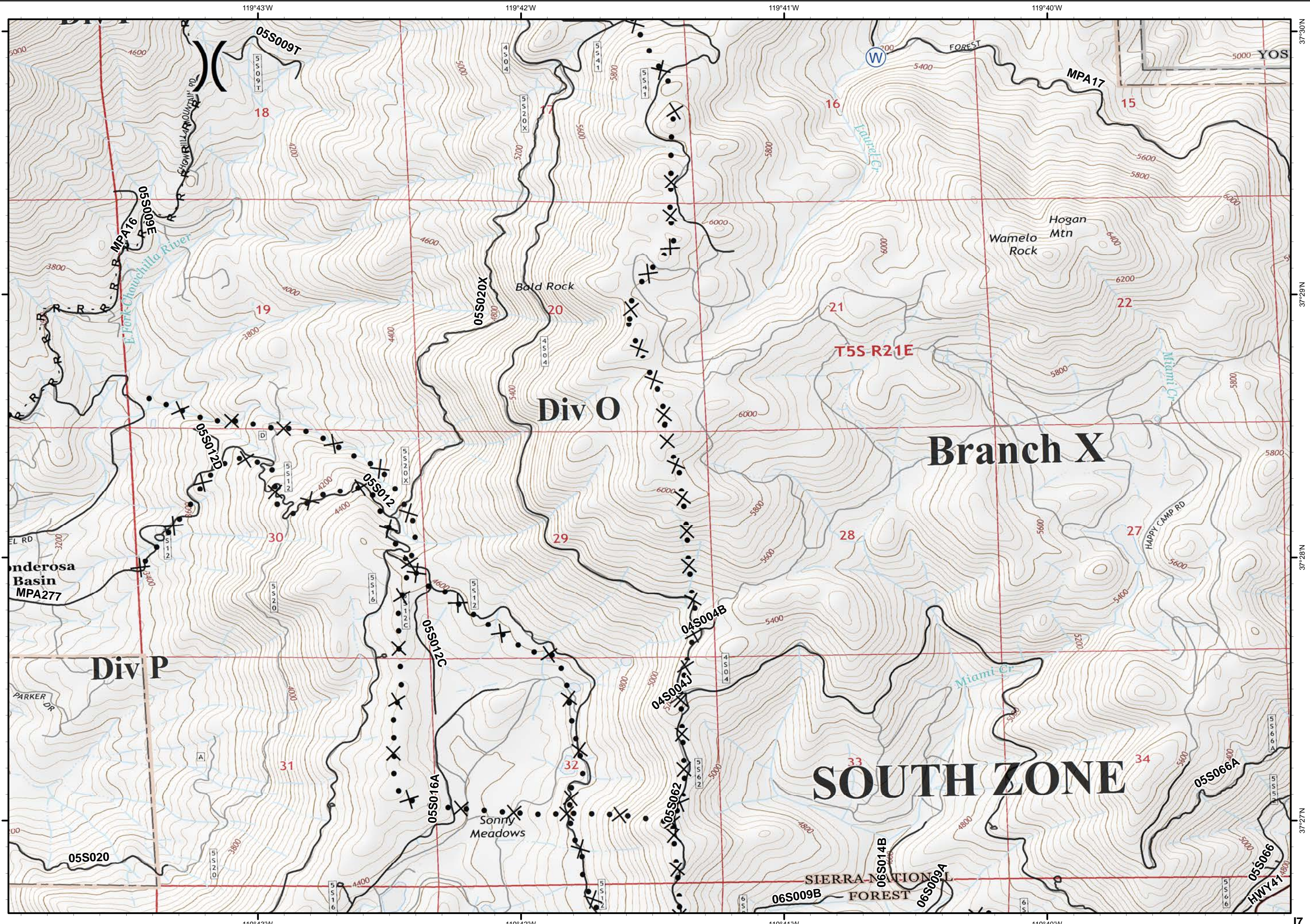
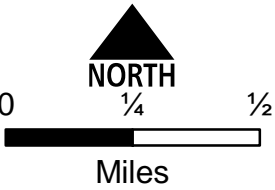
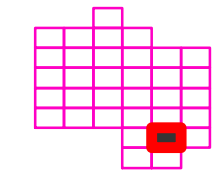


Water Source

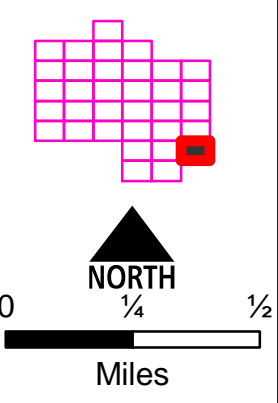
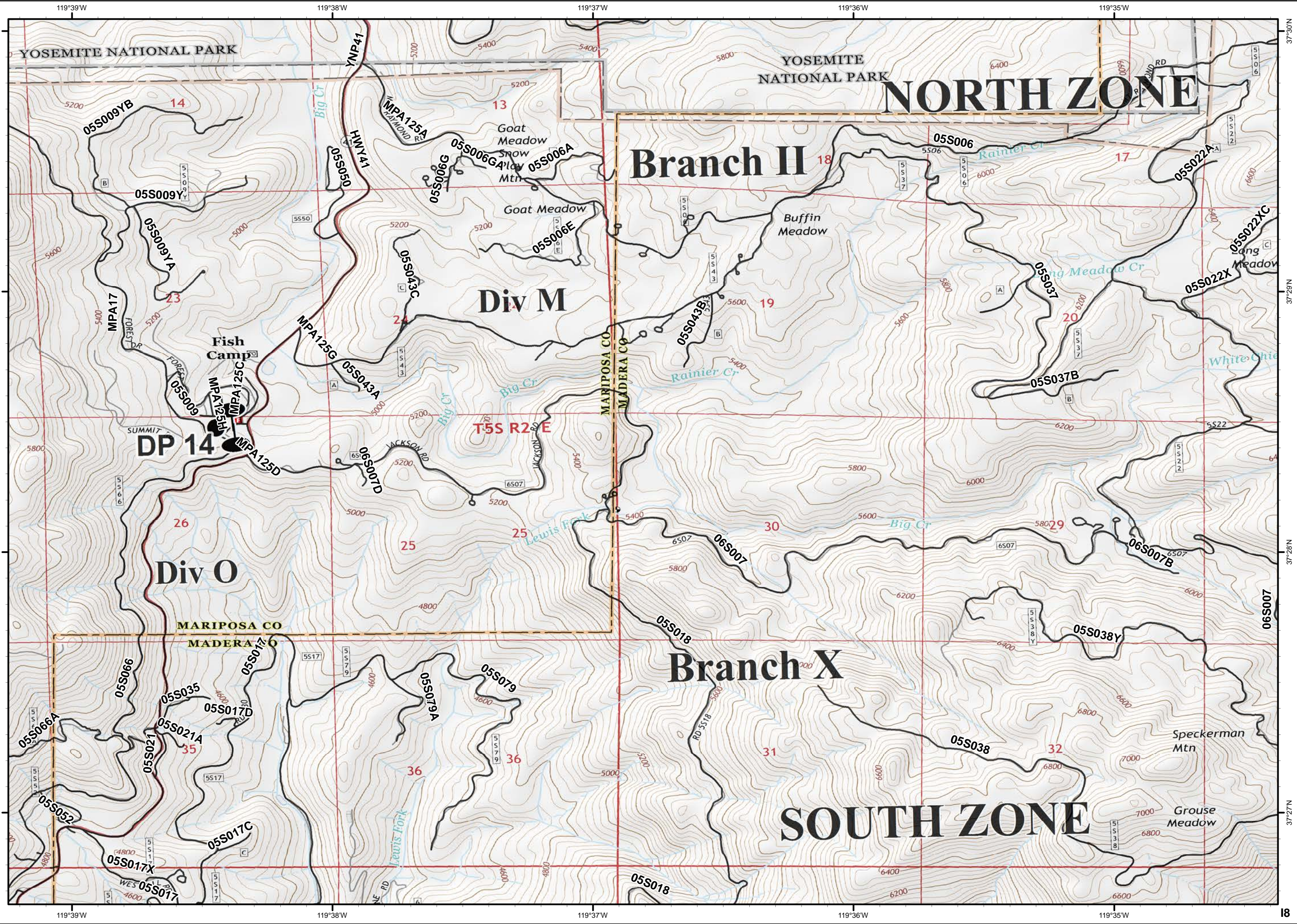
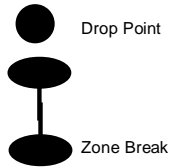
Division Break

R - R Road as Completed Line

Proposed Dozer Line









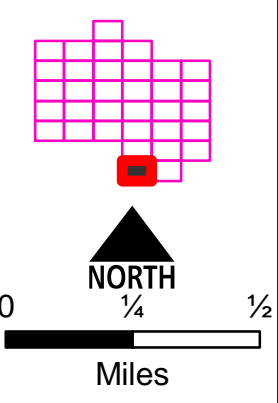
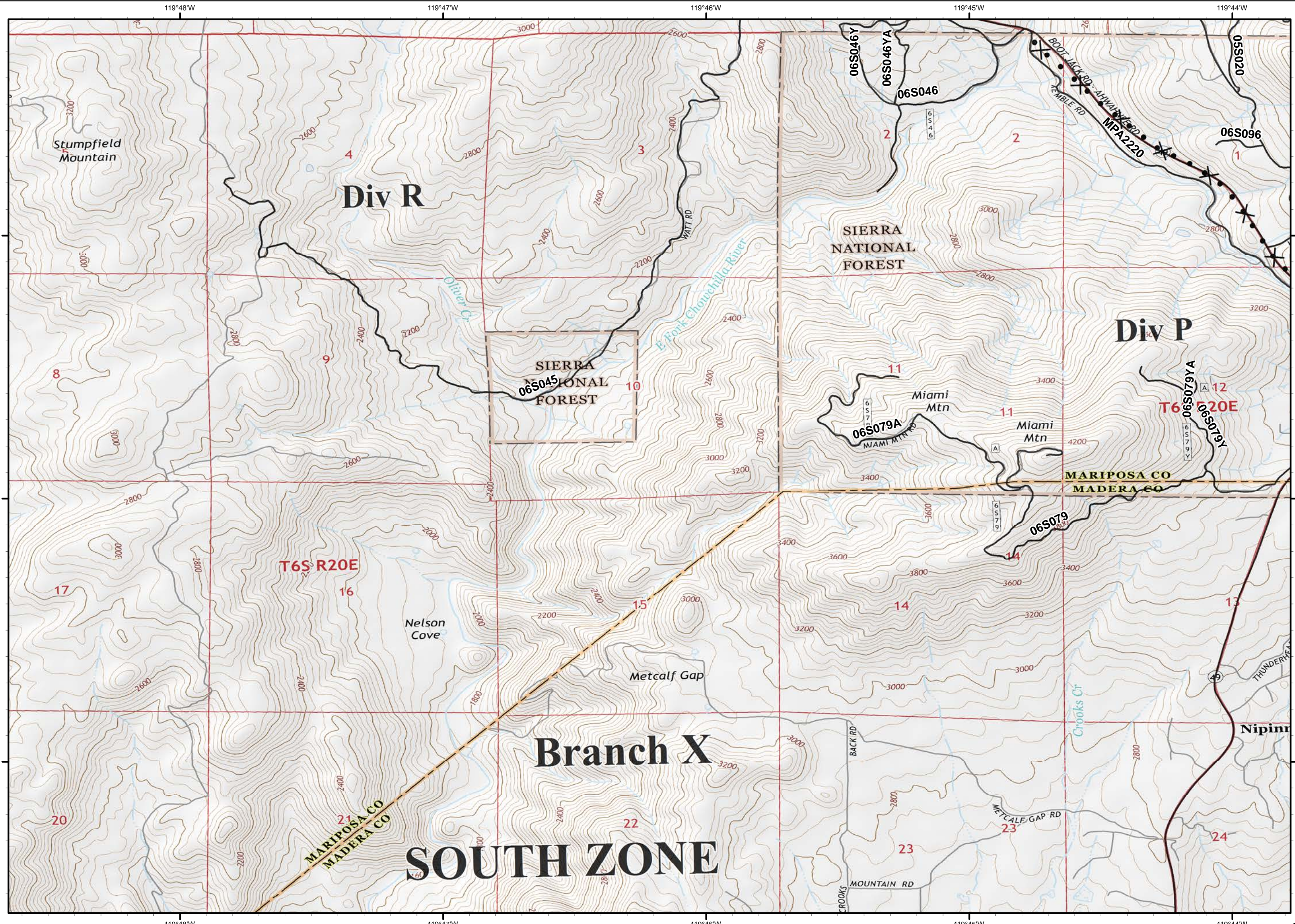
Ferguson  
CA-SNF-745

IAP Tiles  
07/28/2018  
Day Shift

J6



Proposed Dozer Line





Ferguson  
CA-SNF-745

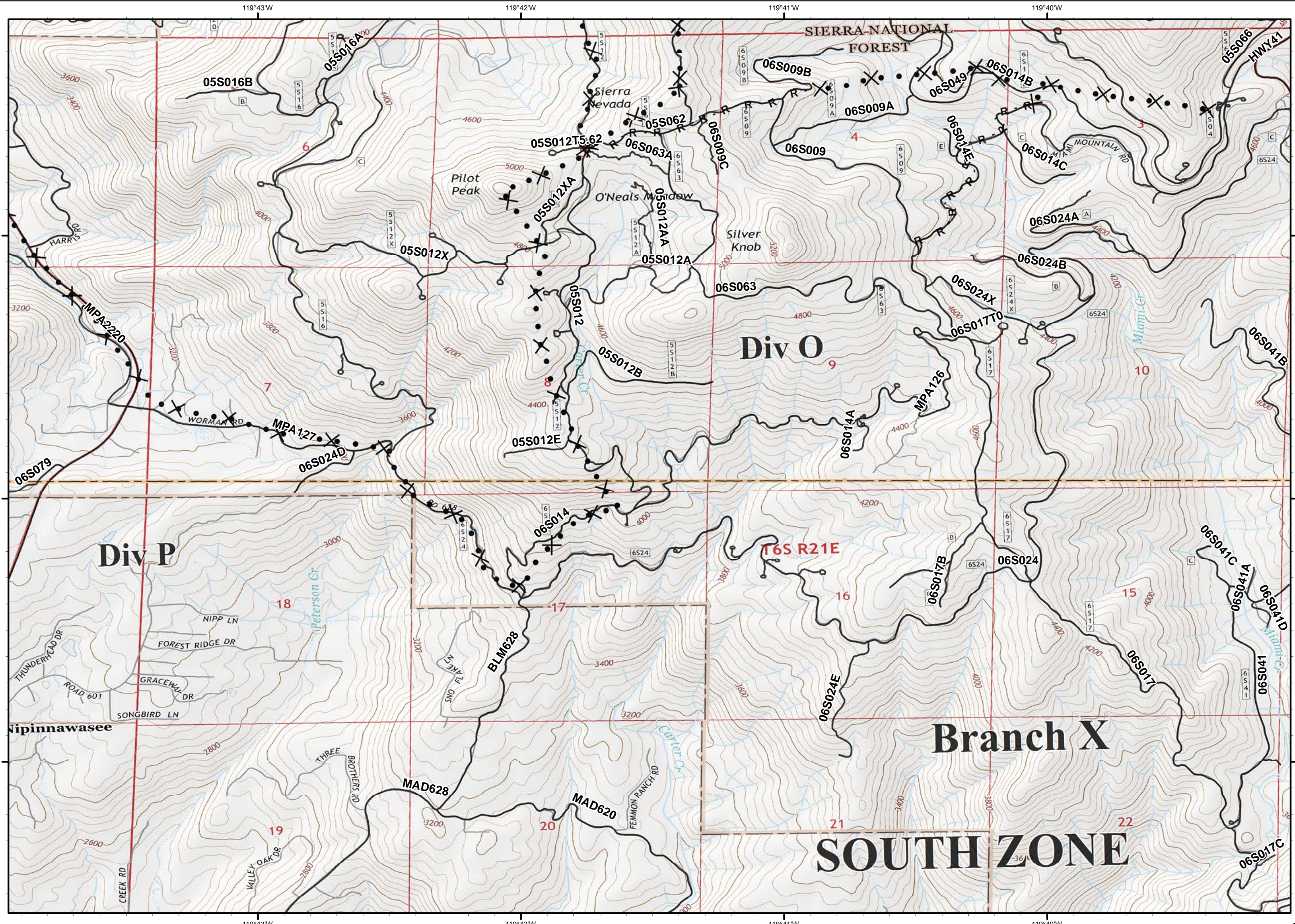
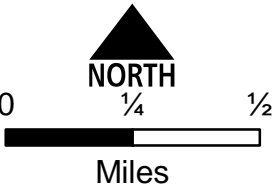
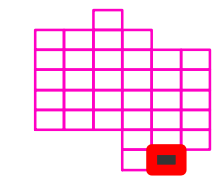
IAP Tiles  
07/28/2018  
Day Shift

J7



R - R Road as Completed Line

✕ • Proposed Dozer Line



37°26'N

37°25'N

37°24'N

J7