

Ferguson

CA-SNF-745

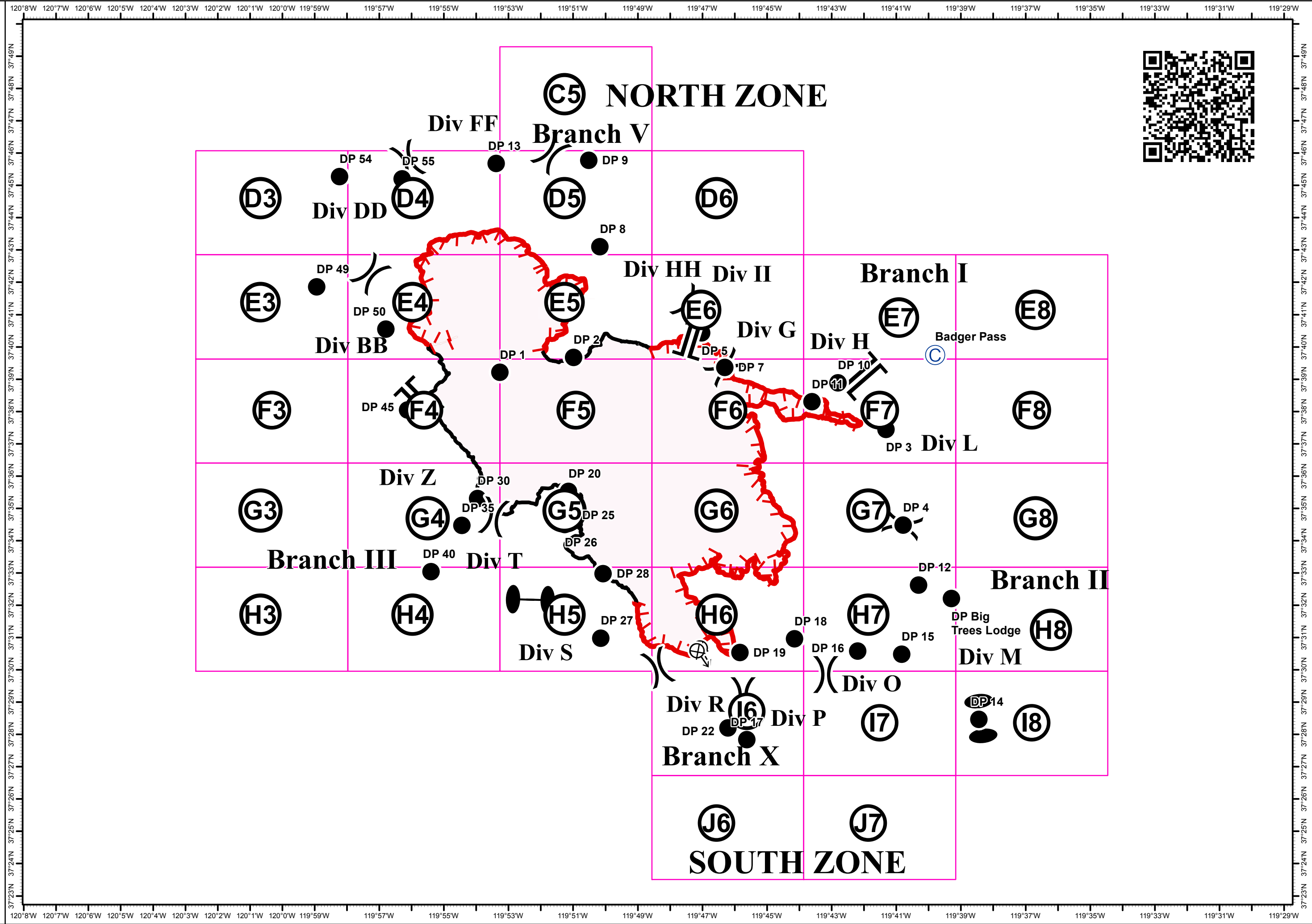
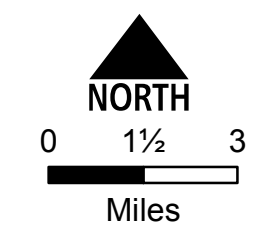
IAP Index

07/28/2018

Night Shift



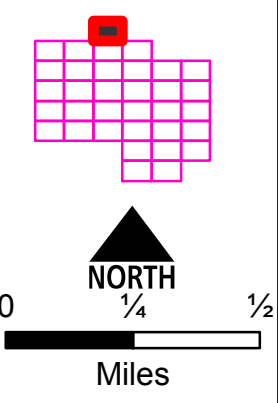
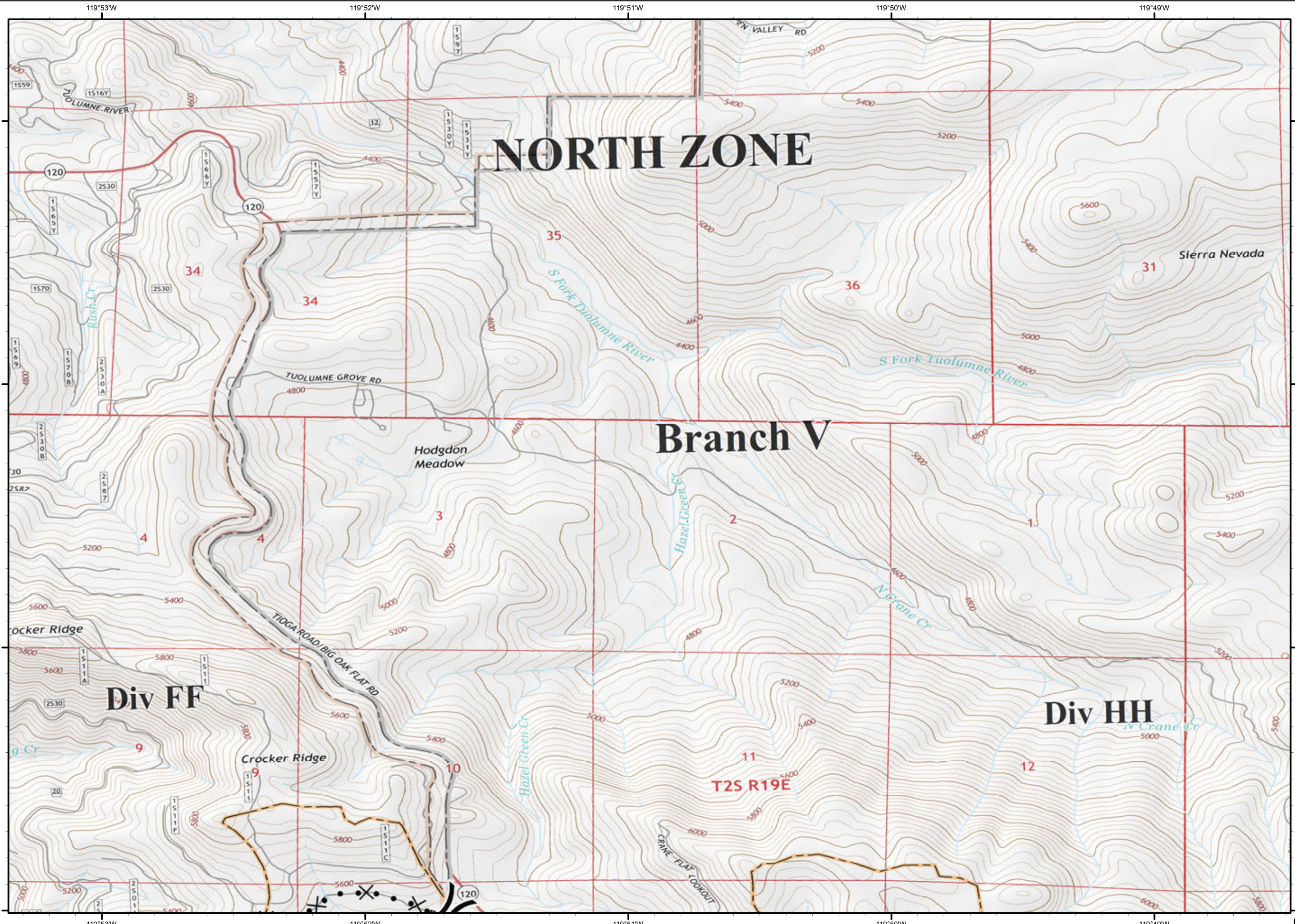
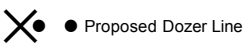
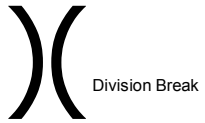
- Camp
- Drop Point
- Spot Fire (Contained)
- Division Break
- Branch Break
- Zone Break
- Uncontrolled Fire Edge
- Completed Line



Ferguson
CA-SNF-745

IAP Tiles
07/28/2018
Night Shift

C5



37°49'N
37°48'N
37°47'N
37°46'N
C5

Ferguson
CA-SNF-745

IAP Tiles
07/28/2018
Night Shift

D3

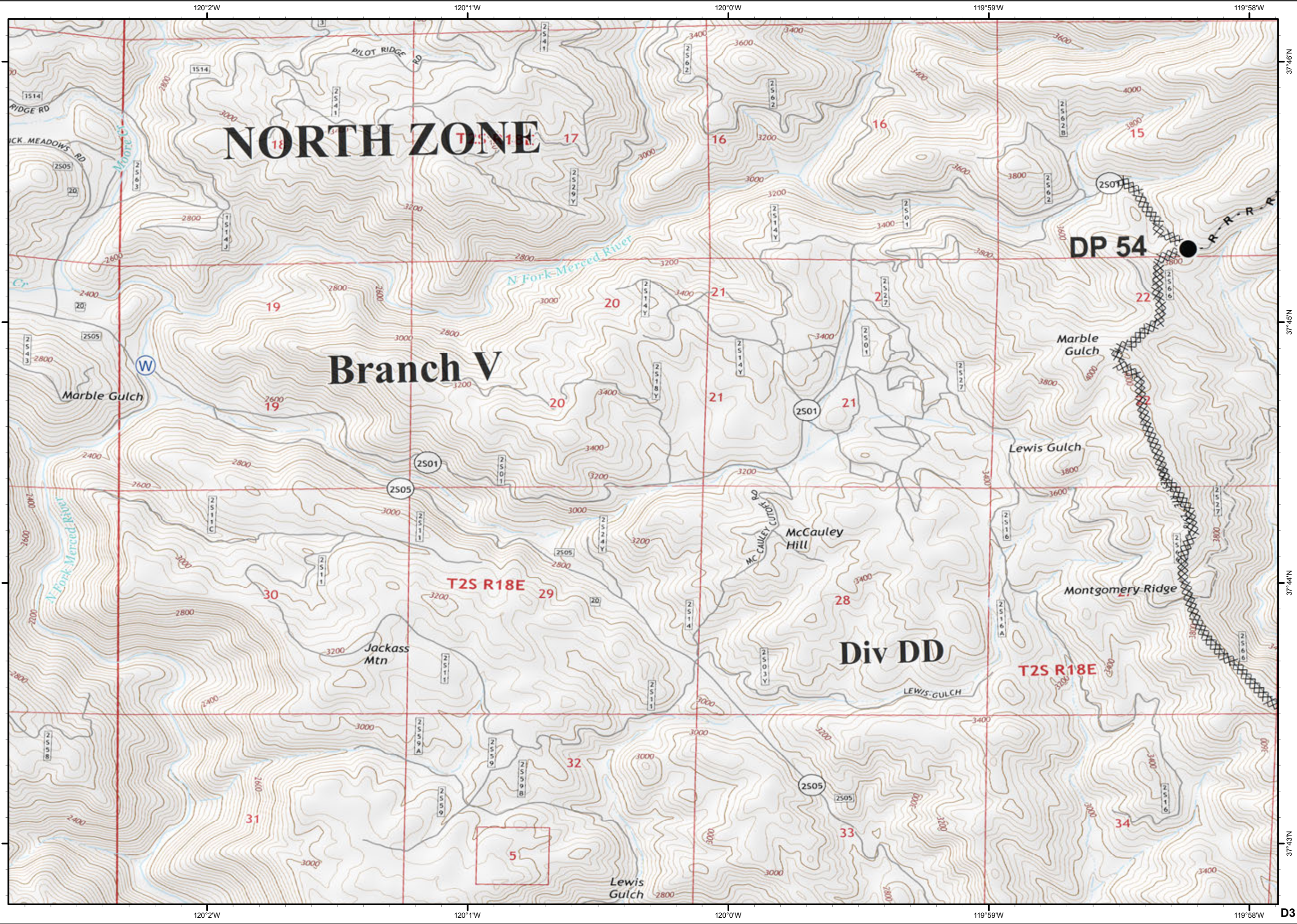
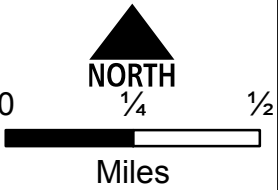
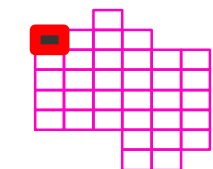


● Drop Point

⊙ Water Source

XXXX Completed Dozer Line

R - R Road as Completed Line



D3

Ferguson
CA-SNF-745

IAP Tiles
07/28/2018
Night Shift

D4



● Drop Point

Ⓡ Repeater

⎓ Division Break

┌ Uncontrolled Fire Edge

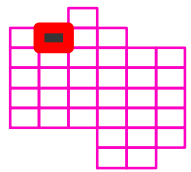
⊗ Completed Dozer Line

H - H Completed Hand Line

R - R Road as Completed Line

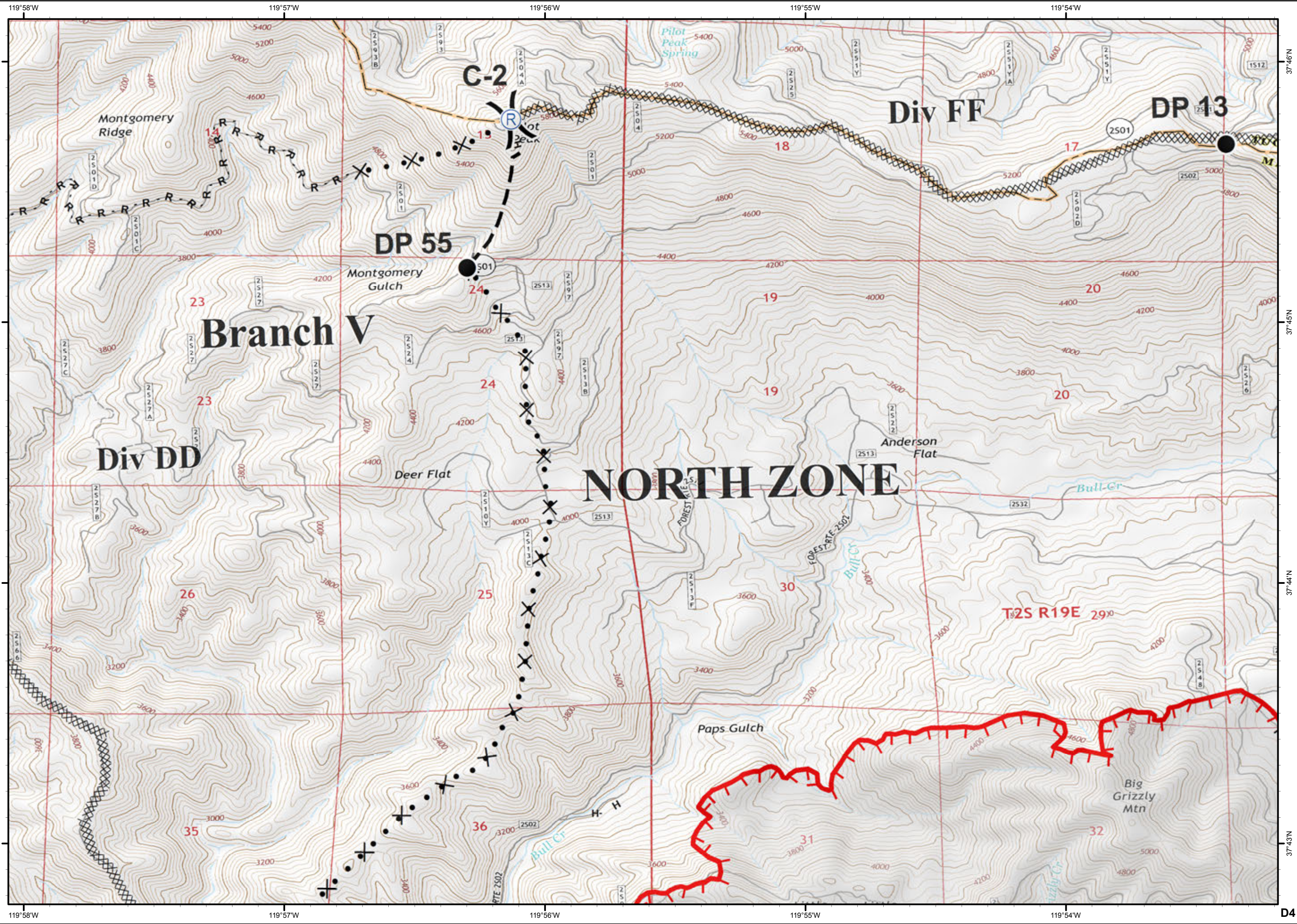
⊗ ● Proposed Dozer Line

— Planned Fire Line



0 1/4 1/2

Miles



Ferguson
CA-SNF-745

IAP Tiles
07/28/2018
Night Shift

D5



● Drop Point

⊕ Helibase

⌋ Division Break

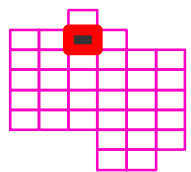
┌ Uncontrolled Fire Edge

⊗ Completed Dozer Line

H - H Completed Hand Line

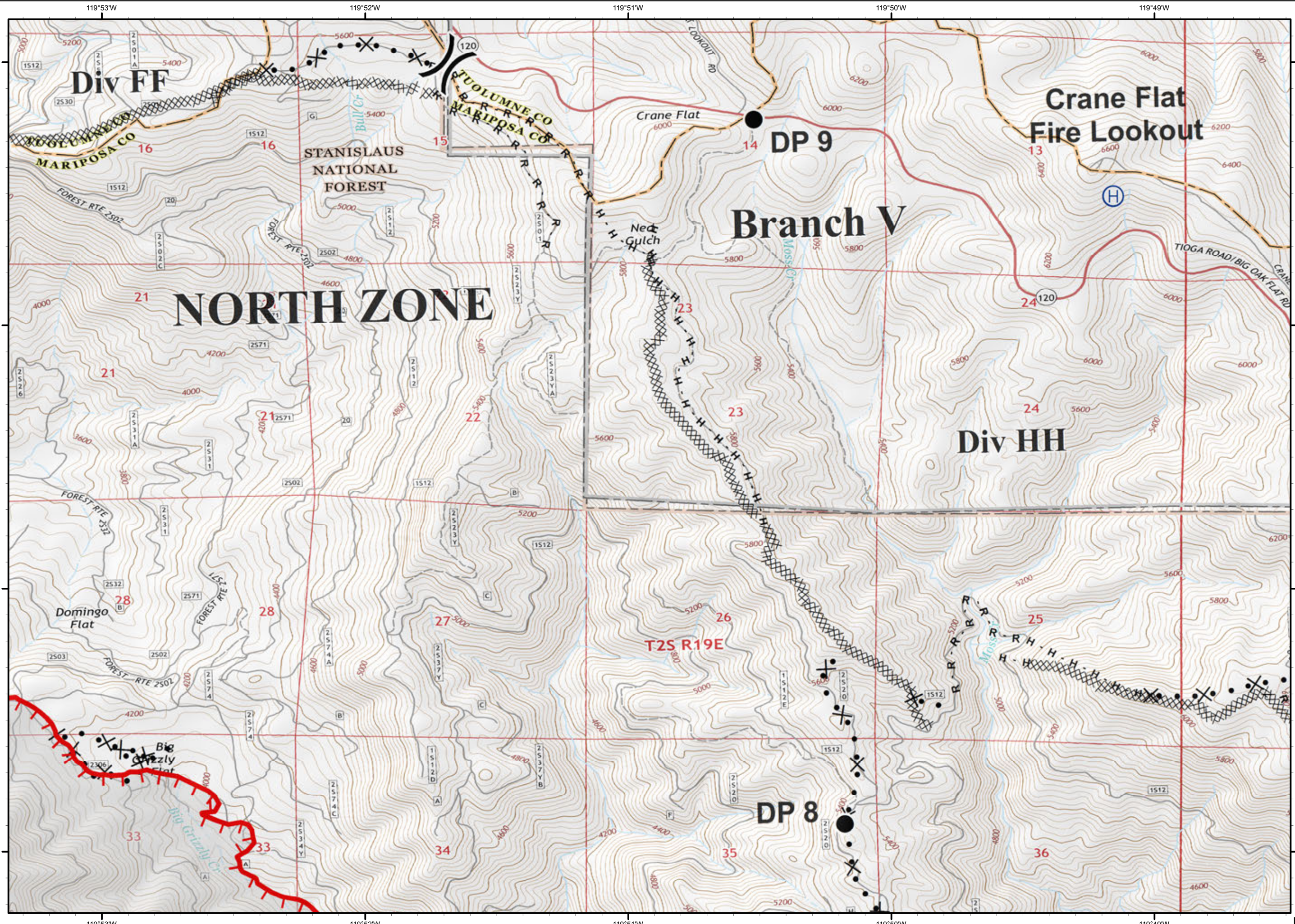
R - R Road as Completed Line

⊗ ● Proposed Dozer Line



0 1/4 1/2

Miles



Ferguson
CA-SNF-745

IAP Tiles
07/28/2018
Night Shift

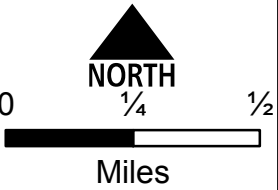
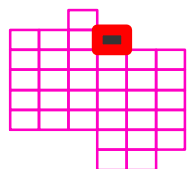
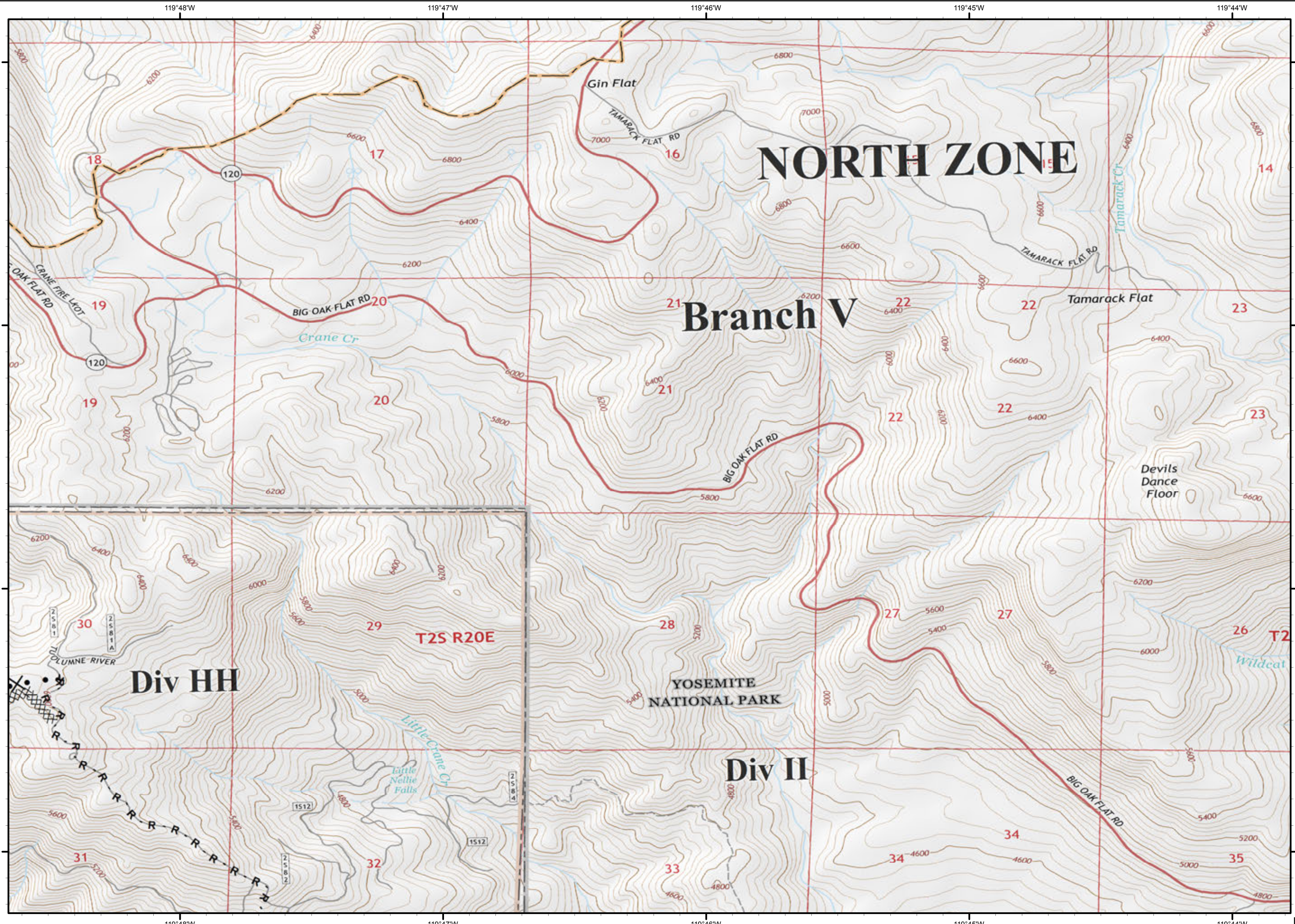
D6



XXXX Completed Dozer Line

R - R Road as Completed Line

X • Proposed Dozer Line



37°46'N
37°45'N
37°44'N
37°43'N

D6

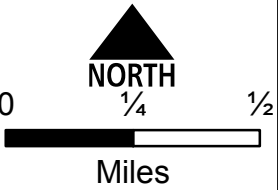
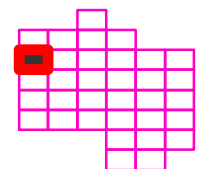
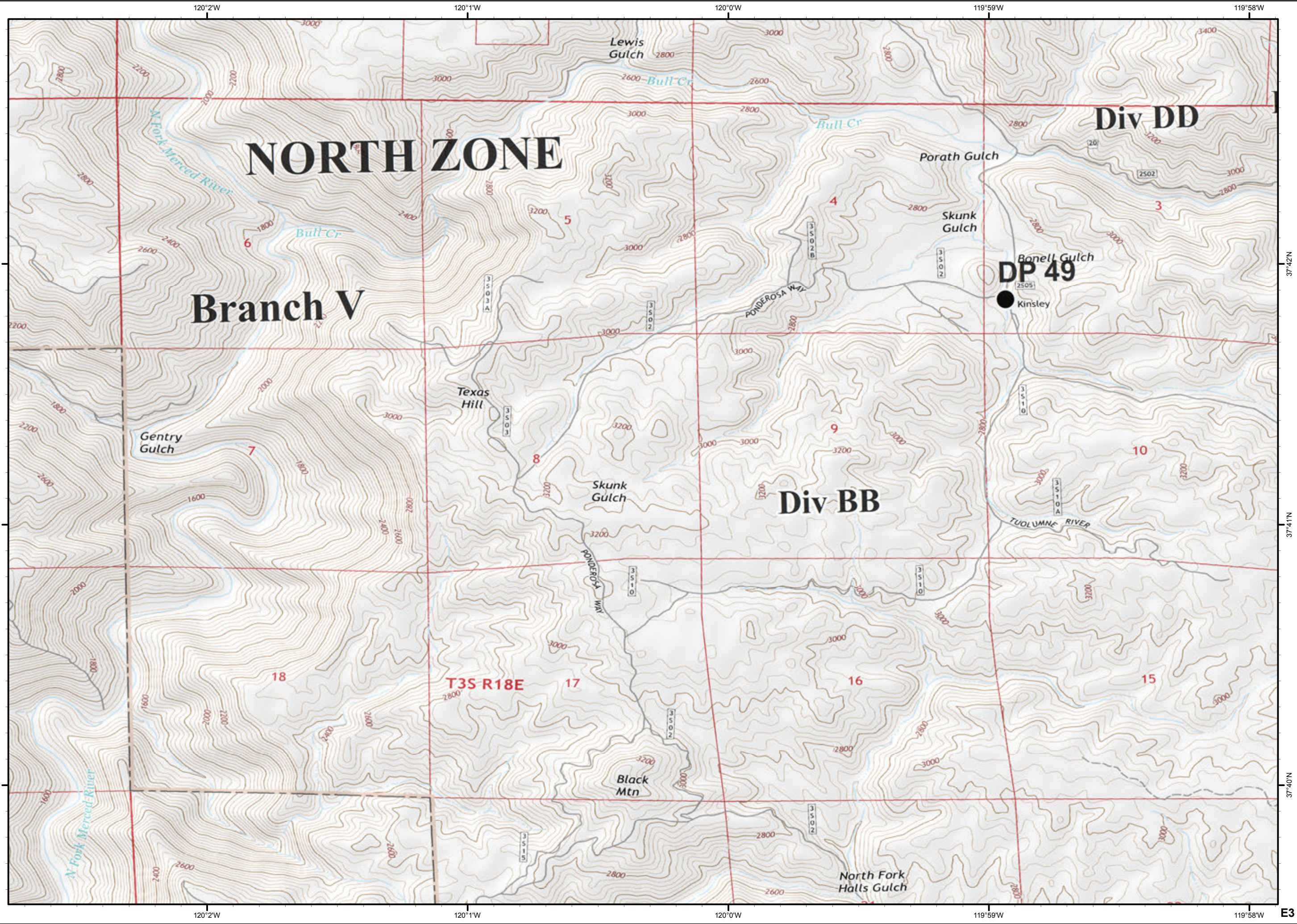
Ferguson
CA-SNF-745

IAP Tiles
07/28/2018
Night Shift

E3



● Drop Point



37°42'N

37°41'N

37°40'N

E3

Ferguson
CA-SNF-745

IAP Tiles
07/28/2018
Night Shift

E4



Dip Site



Drop Point



Water Source



Division Break

Uncontrolled Fire Edge

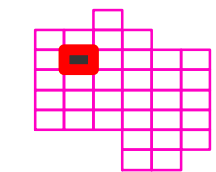
Completed Line

Completed Dozer Line

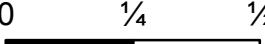
H - H Completed Hand Line

R - R Road as Completed Line

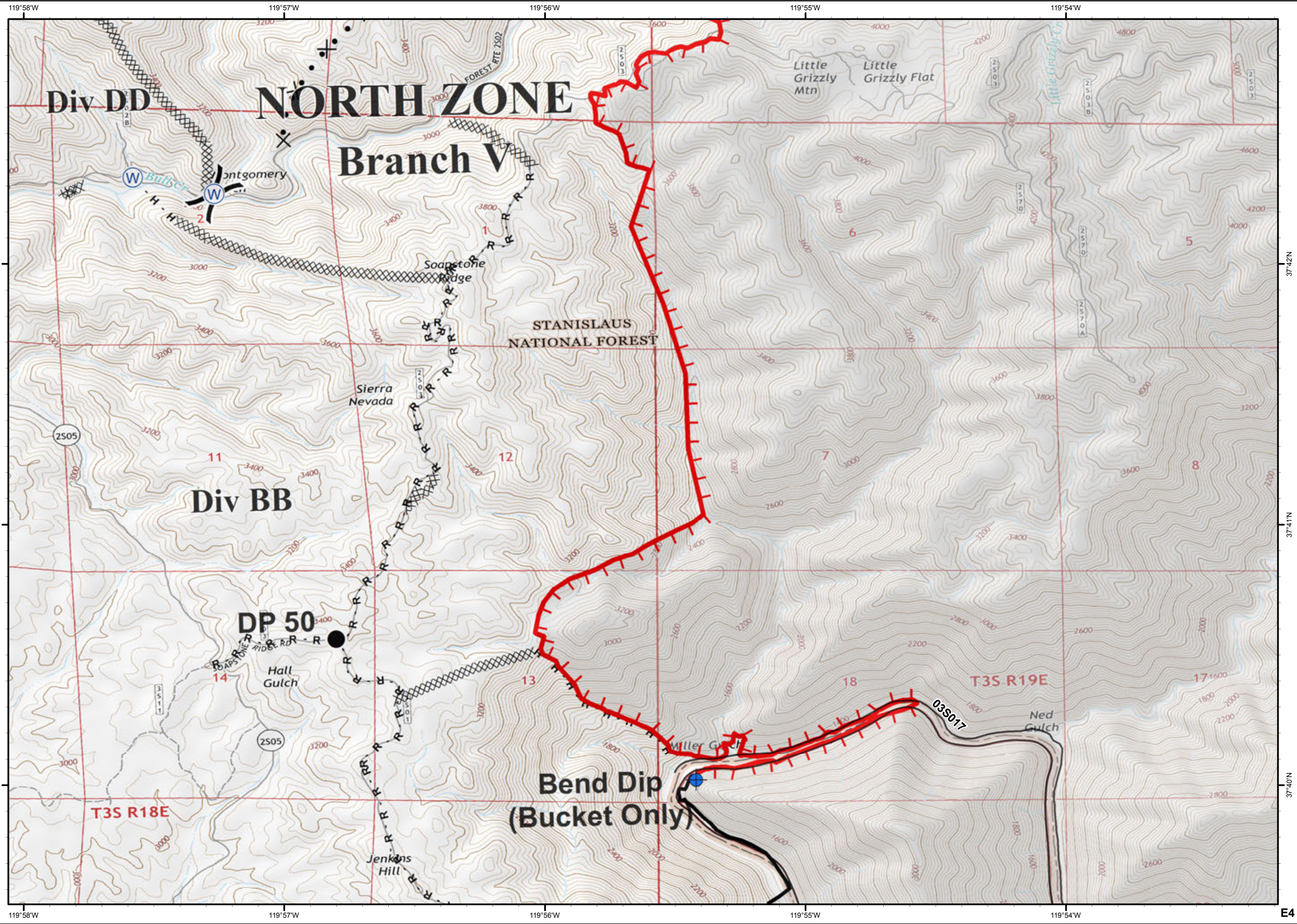
Proposed Dozer Line



NORTH



Miles



37°42'N

37°41'N

37°40'N

E4

Ferguson
CA-SNF-745

IAP Tiles
07/28/2018
Night Shift

E5



● Drop Point

● Helispot

Ⓡ Repeater

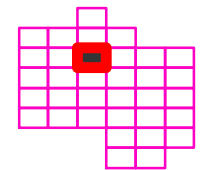
┌ Uncontrolled Fire Edge

— Completed Line

H - H Completed Hand Line

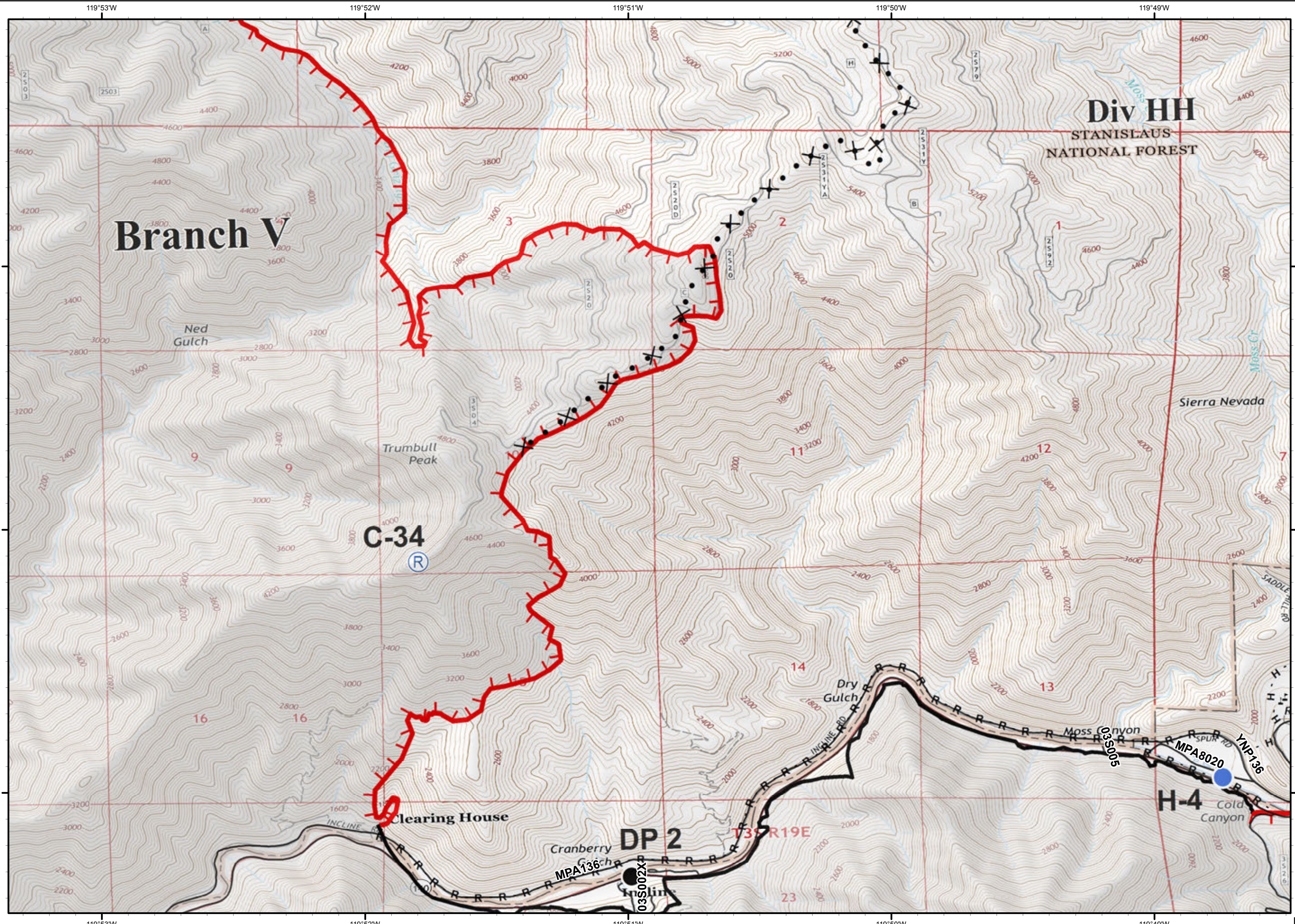
R - R Road as Completed Line

⊗ ● Proposed Dozer Line



0 1/4 1/2

Miles



E5

Ferguson
CA-SNF-745

IAP Tiles
07/28/2018
Night Shift

E6



Dip Site

Drop Point

Division Break

Branch Break

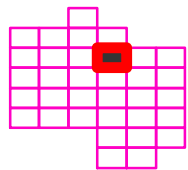
Uncontrolled Fire Edge

Completed Line

Completed Dozer Line

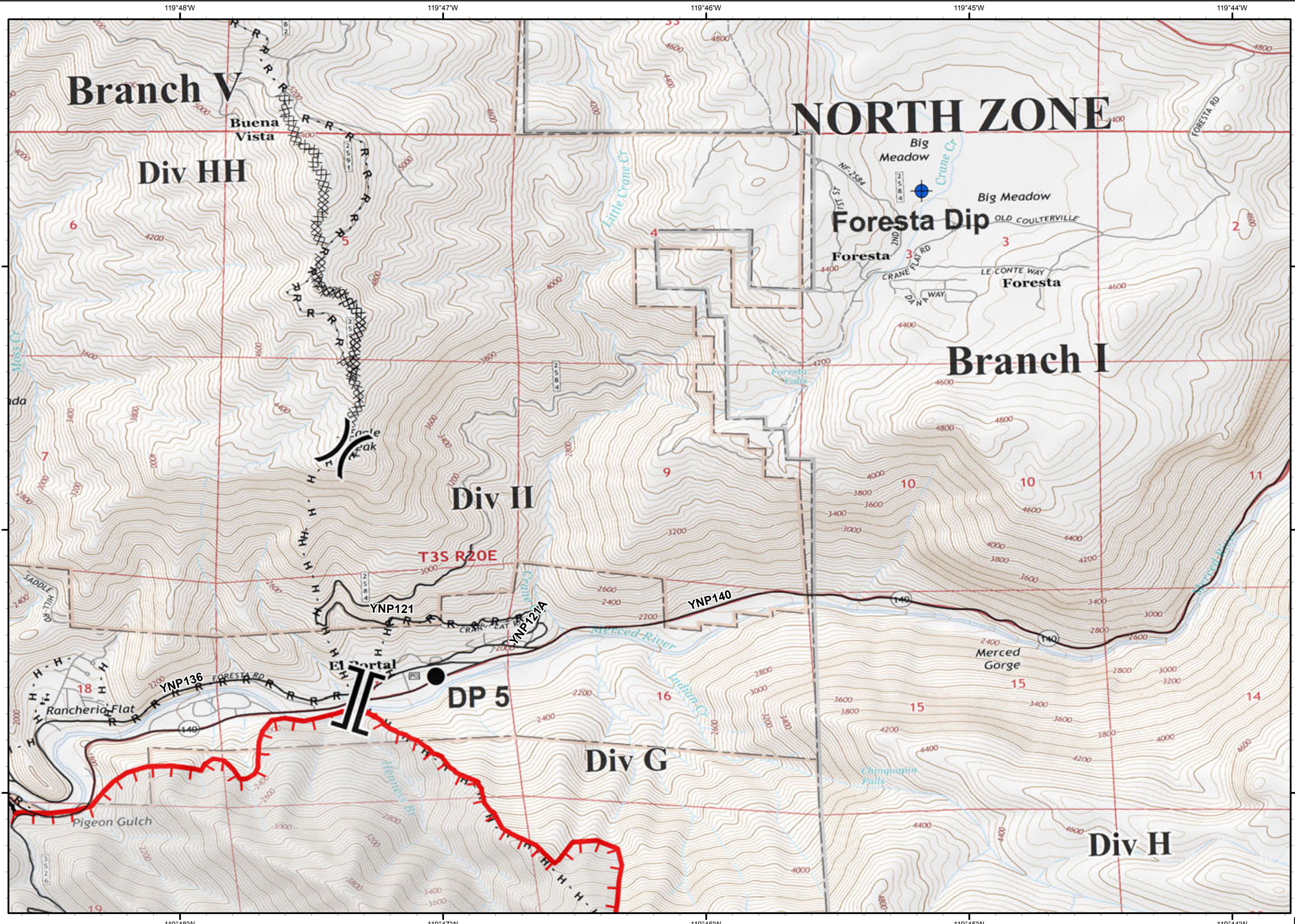
H - H Completed Hand Line

R - R Road as Completed Line



0 1/4 1/2

Miles



37°42'N

37°41'N

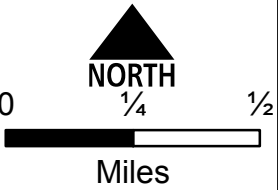
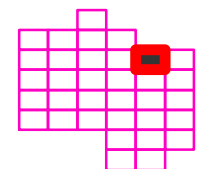
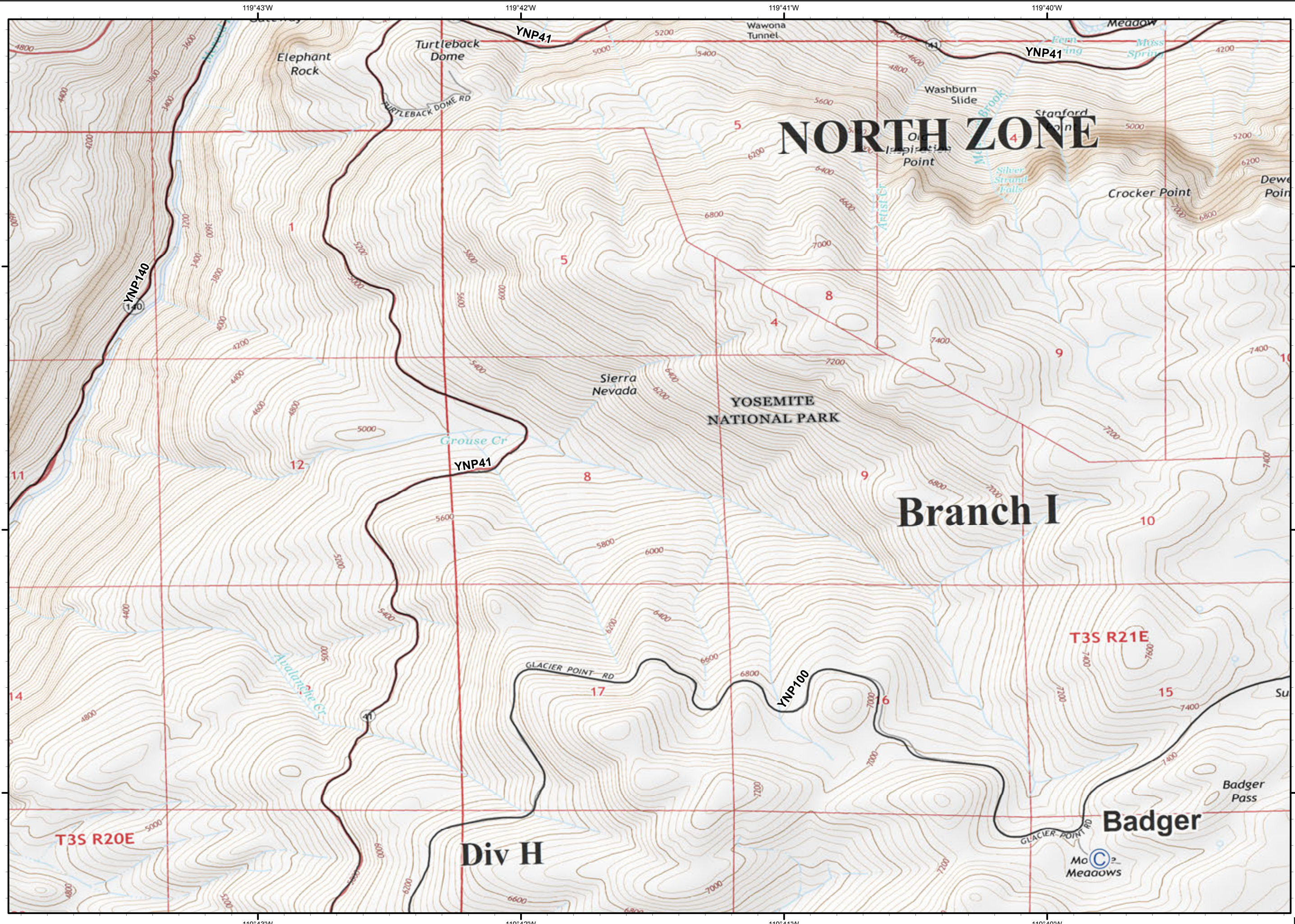
37°40'N

E6

Ferguson
CA-SNF-745

IAP Tiles
07/28/2018
Night Shift

E7



E7

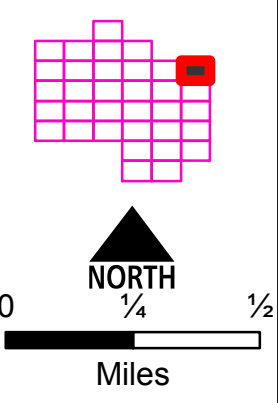
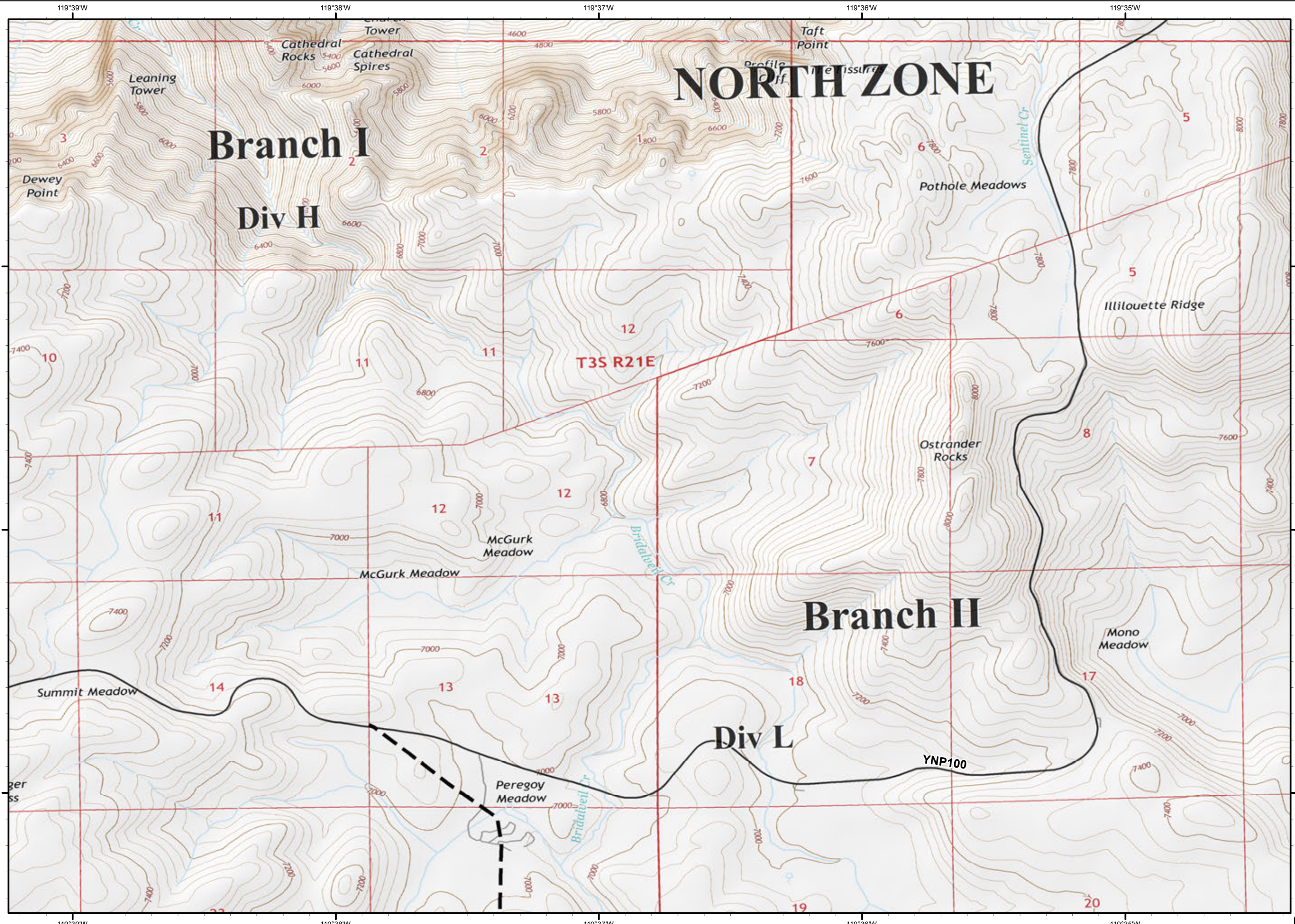
Ferguson
CA-SNF-745

IAP Tiles
07/28/2018
Night Shift

E8



Planned Fire Line

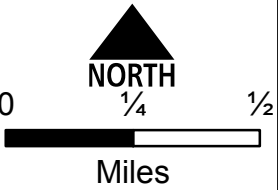
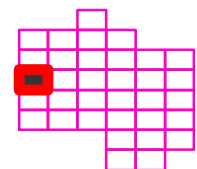
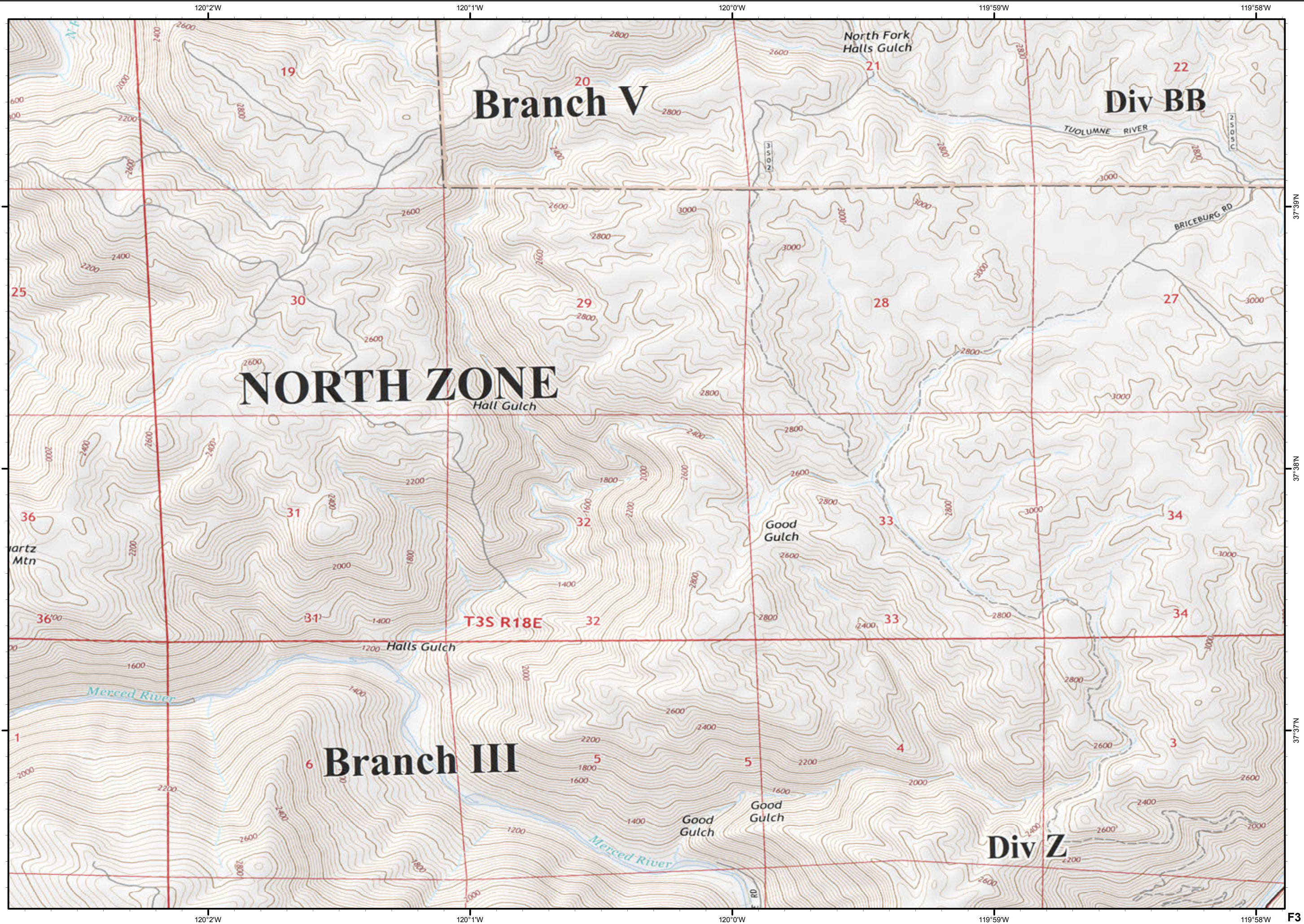


E8

Ferguson
CA-SNF-745

IAP Tiles
07/28/2018
Night Shift

F3



37°39'N
37°38'N
37°37'N
37°36'N
37°35'N
37°34'N
37°33'N
37°32'N
37°31'N
37°30'N
37°29'N
37°28'N
37°27'N
37°26'N
37°25'N
37°24'N
37°23'N
37°22'N
37°21'N
37°20'N
37°19'N
37°18'N
37°17'N
37°16'N
37°15'N
37°14'N
37°13'N
37°12'N
37°11'N
37°10'N
37°9'N
37°8'N
37°7'N
37°6'N
37°5'N
37°4'N
37°3'N
37°2'N
37°1'N
37°0'N

120°2'W 120°1'W 120°0'W 119°59'W 119°58'W

120°2'W 120°1'W 120°0'W 119°59'W 119°58'W

F3

Ferguson
CA-SNF-745

IAP Tiles
07/28/2018
Night Shift

F4



Dip Site

Drop Point

Helispot

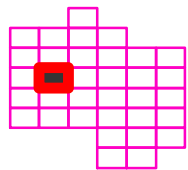
Branch Break

Completed Line

Completed Dozer Line

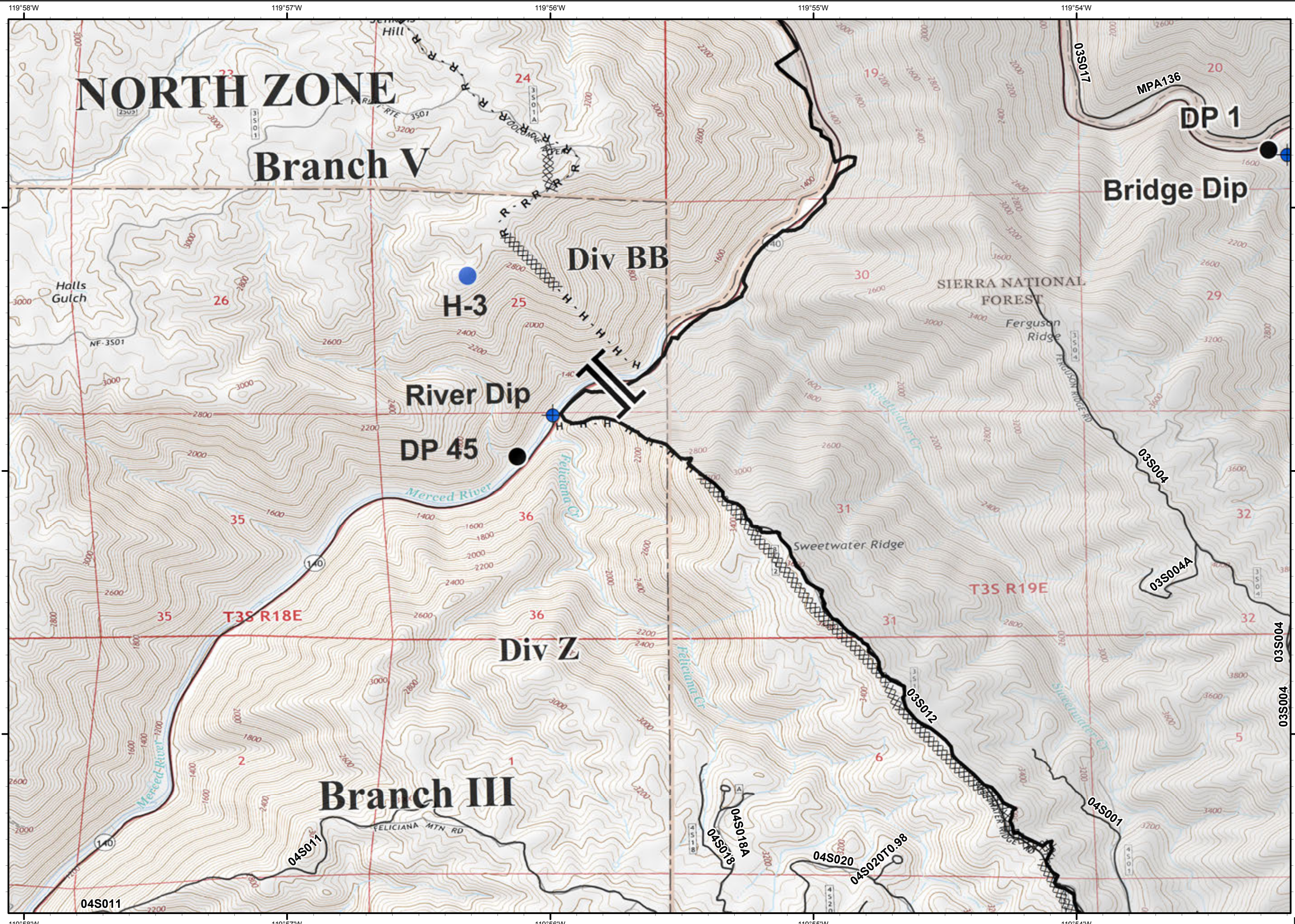
Completed Hand Line

Road as Completed Line



0 1/4 1/2

Miles



Ferguson CA-SNF-745

IAP Tiles
07/28/2018
Night Shift

F5

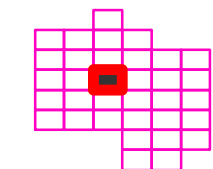


Dip Site

Drop Point

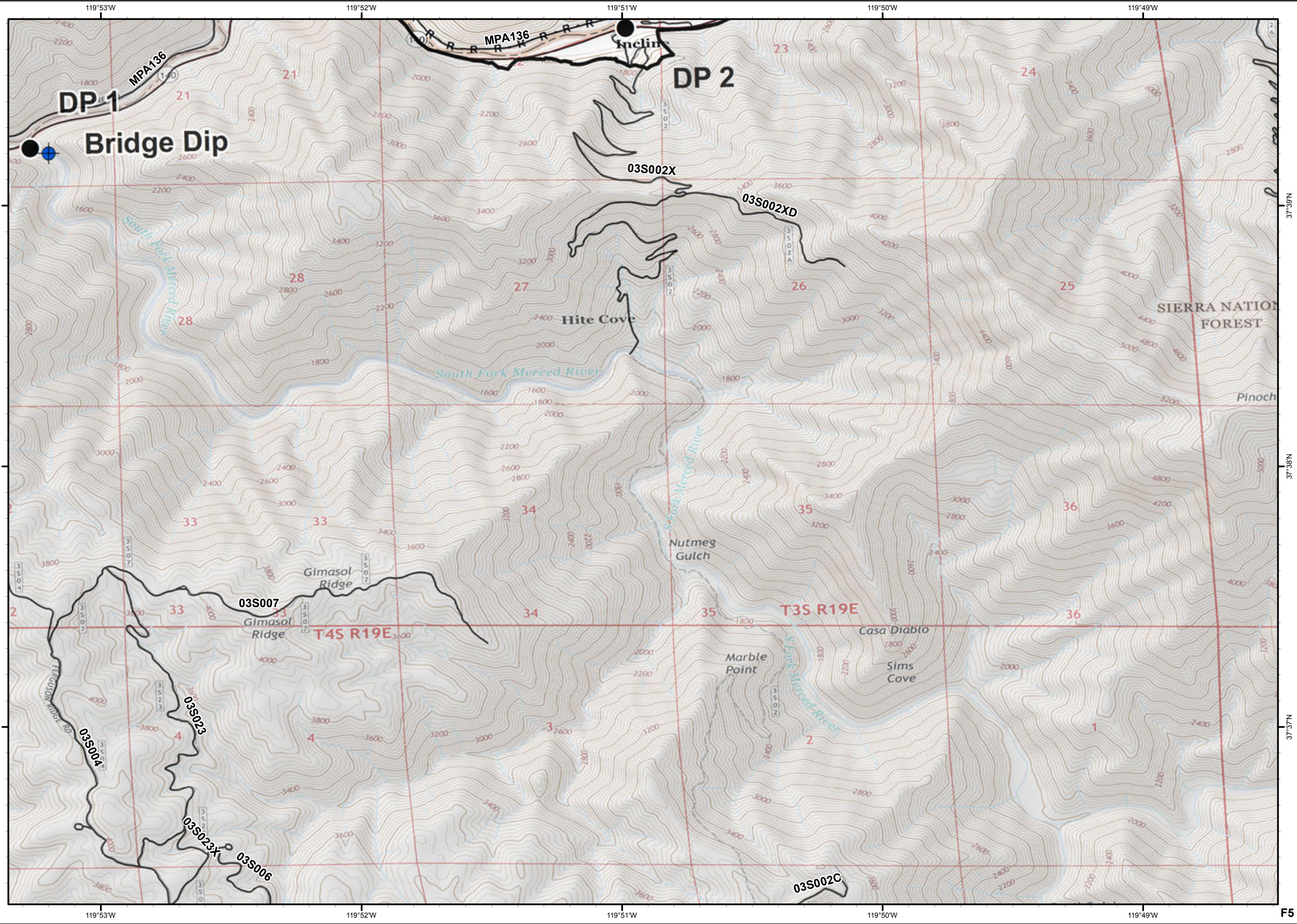
Completed Line

R - R Road as Completed Line



0 1/4 1/2

Miles



37°39'N

37°38'N

37°37'N

F5

Ferguson CA-SNF-745

IAP Tiles
07/28/2018
Night Shift

F6



● Drop Point

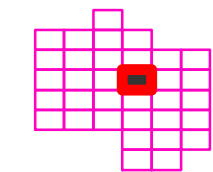
() Division Break

┌ Uncontrolled Fire Edge

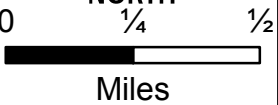
XXXX Completed Dozer Line

H - H Completed Hand Line

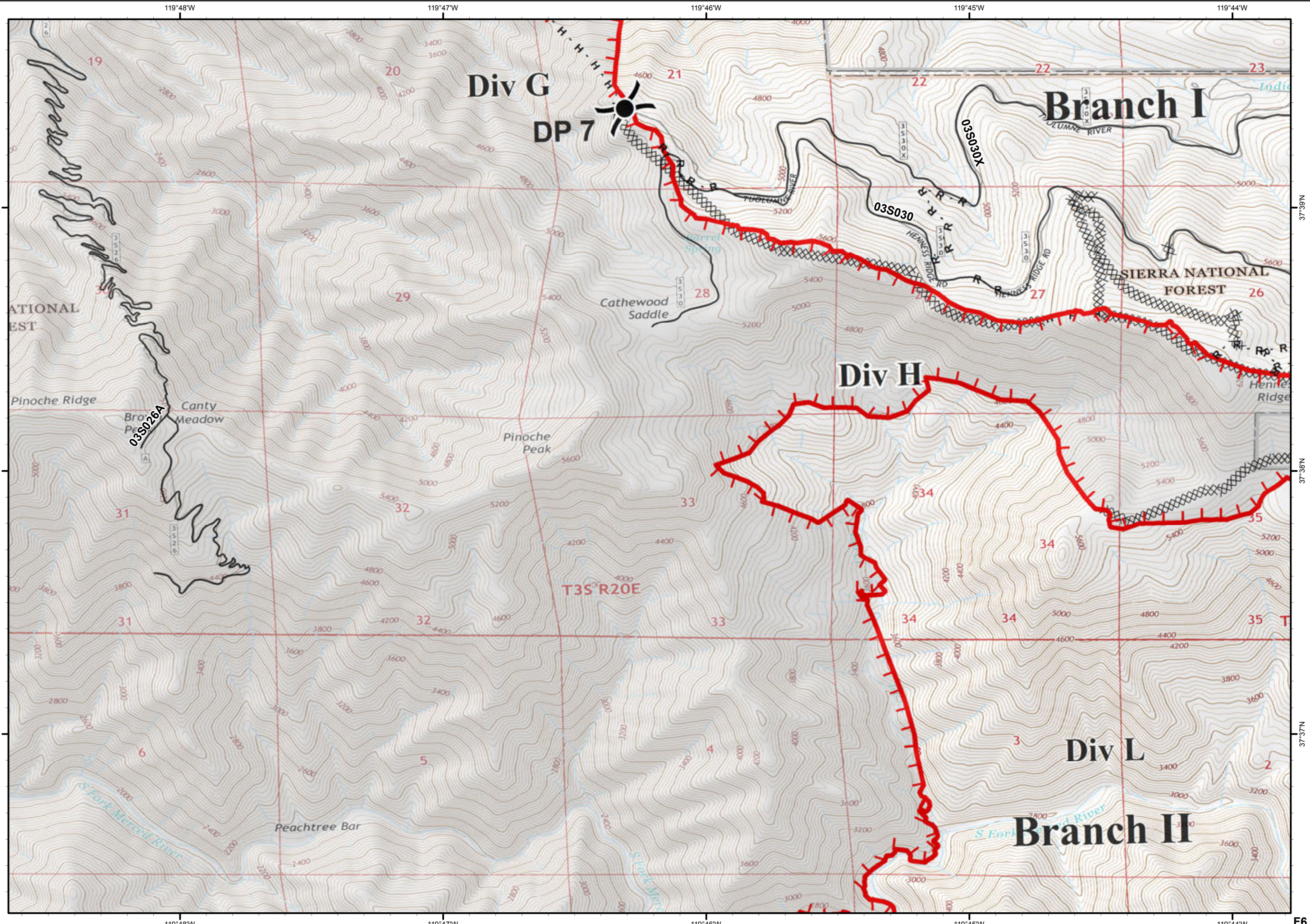
R - R Road as Completed Line



NORTH



Miles



Ferguson
CA-SNF-745

IAP Tiles
07/28/2018
Night Shift

F7



Camp

Drop Point

Helispot

Repeater

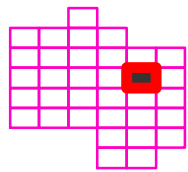
Branch Break

Uncontrolled Fire Edge

Completed Dozer Line

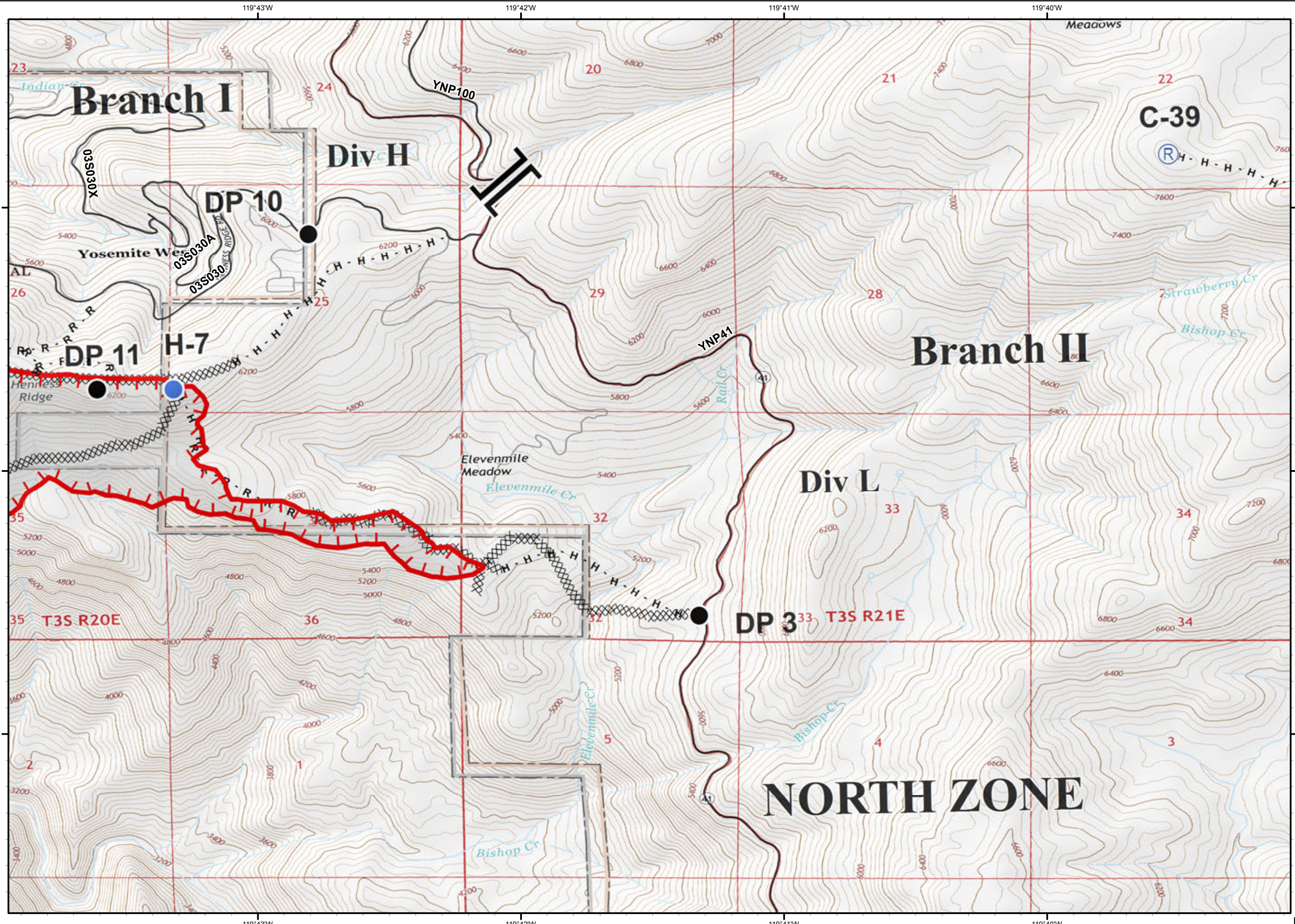
Completed Hand Line

Road as Completed Line



0 1/4 1/2

Miles



Ferguson
CA-SNF-745

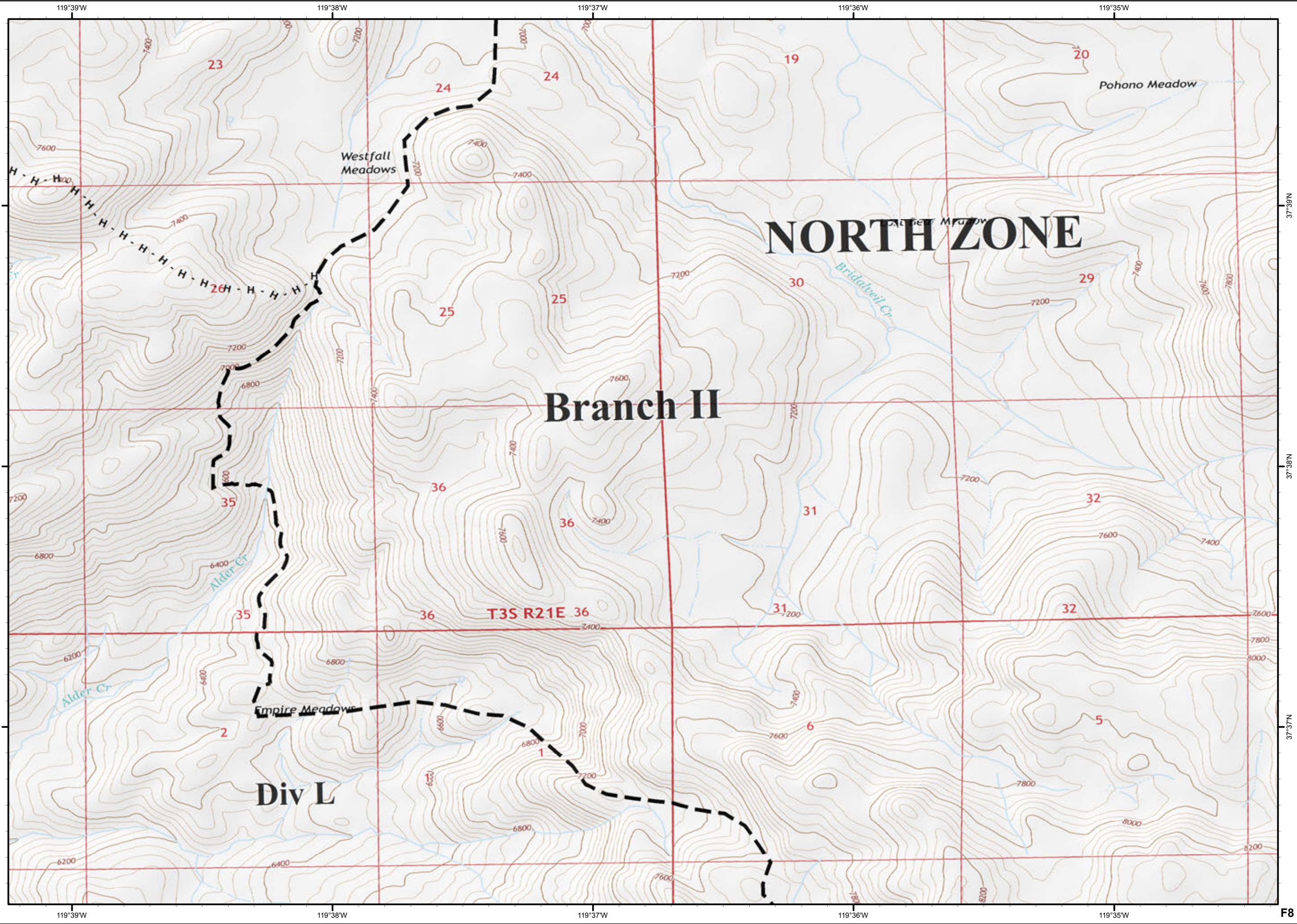
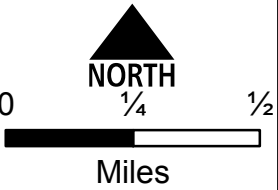
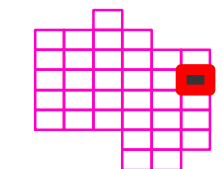
IAP Tiles
07/28/2018
Night Shift

F8



H - H Completed Hand Line

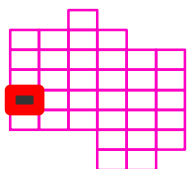
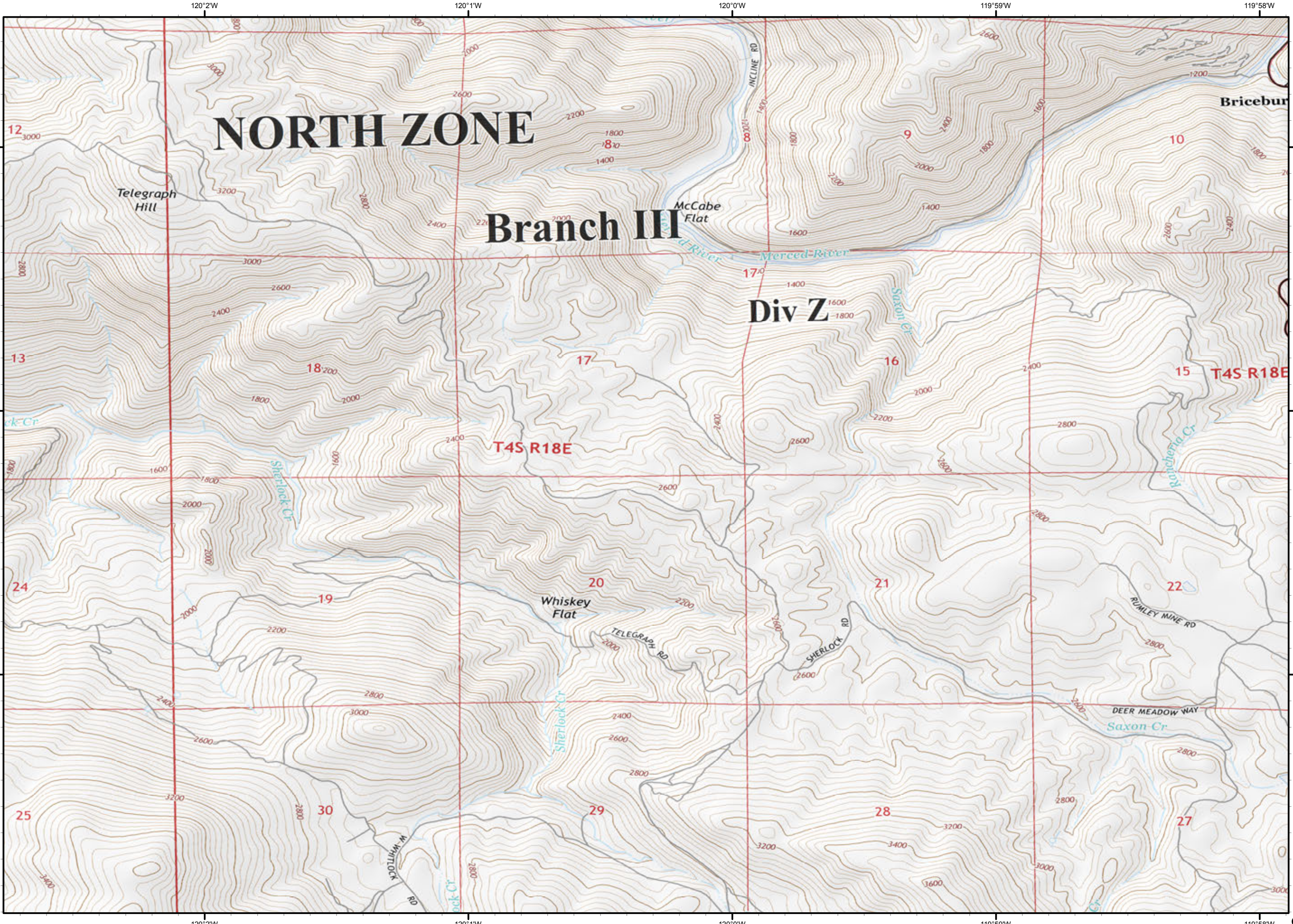
— Planned Fire Line



Ferguson
CA-SNF-745

IAP Tiles
07/28/2018
Night Shift

G3



0 1/4 1/2

Miles

G3

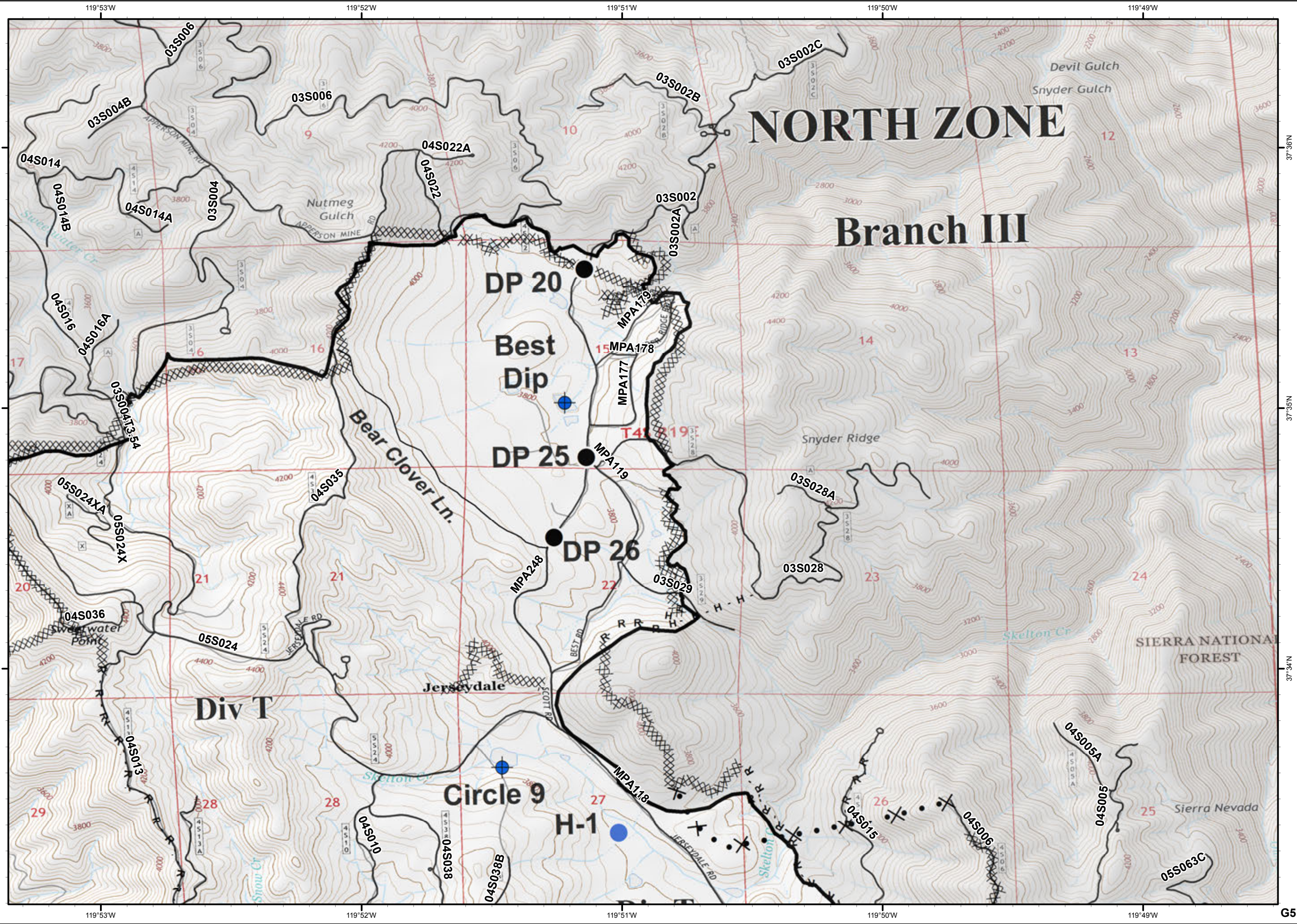
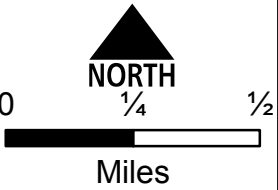
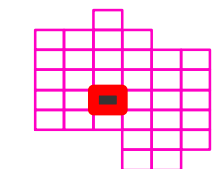
Ferguson
CA-SNF-745

IAP Tiles
07/28/2018
Night Shift

G5



- Dip Site
- Drop Point
- Helispot
- Completed Line
- Completed Dozer Line
- H - H Completed Hand Line
- R - R Road as Completed Line
- Proposed Dozer Line



37°56'N

37°55'N

37°54'N

G5

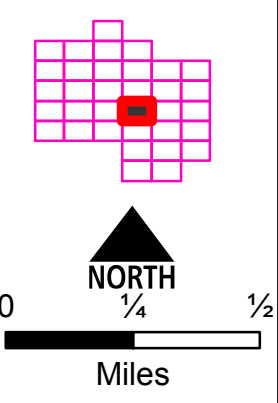
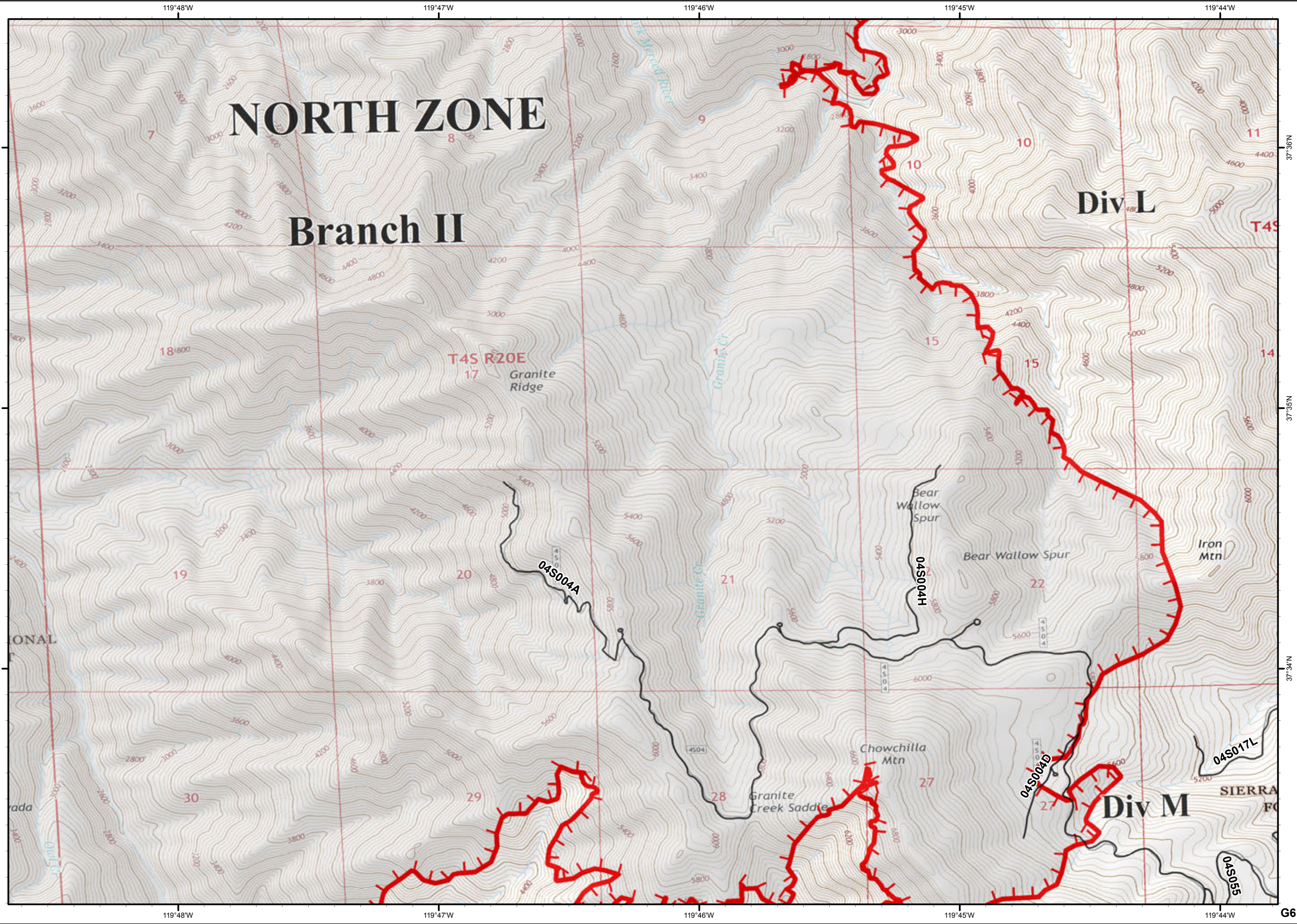
Ferguson
CA-SNF-745

IAP Tiles
07/28/2018
Night Shift

G6



Uncontrolled Fire Edge



Ferguson
CA-SNF-745

IAP Tiles
07/28/2018
Night Shift

G7

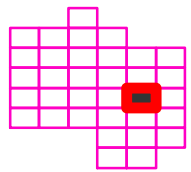


● Drop Point

⎵ Division Break

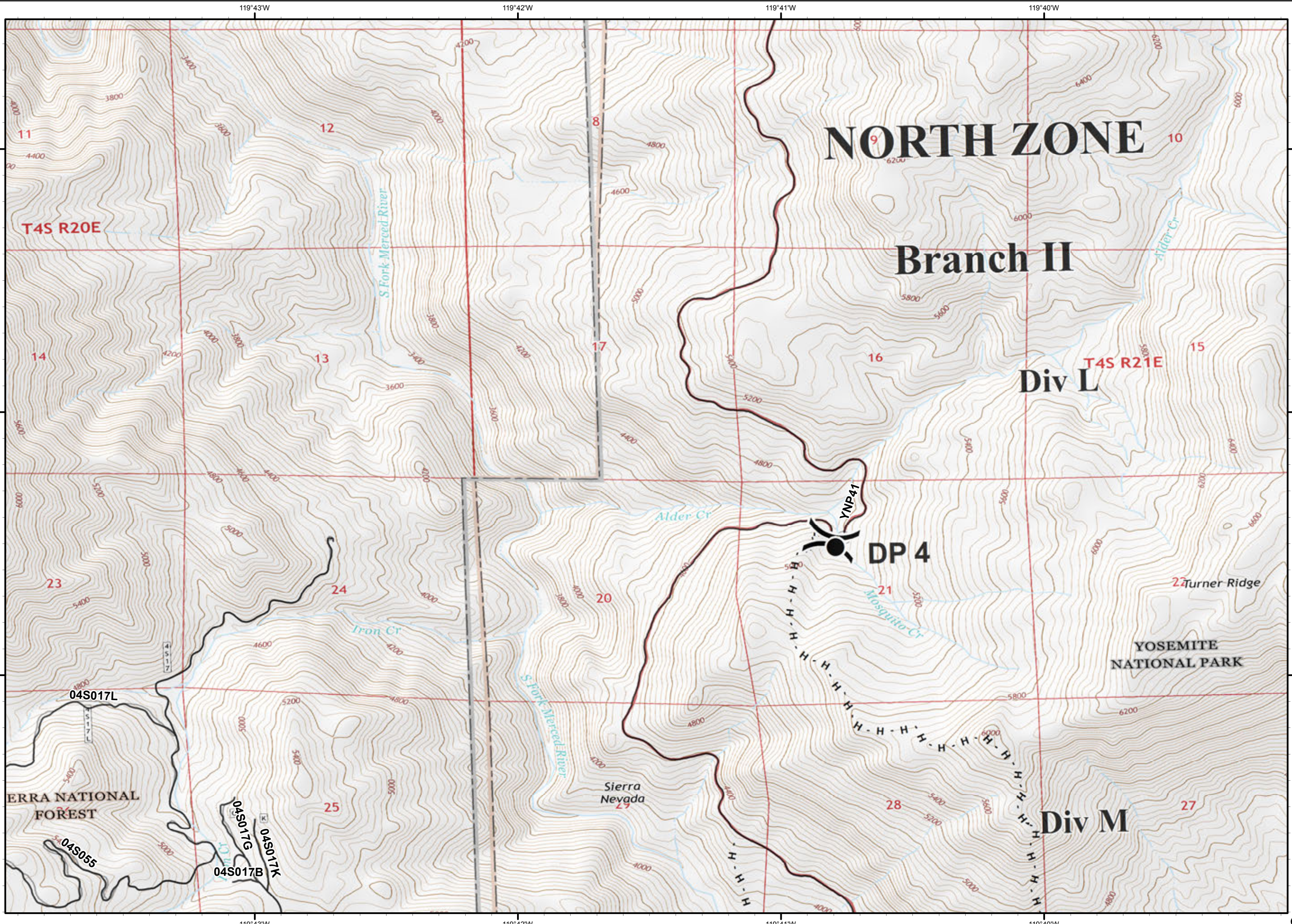
H - H Completed Hand Line

▬ Planned Fire Line



0 1/4 1/2

Miles



Ferguson
CA-SNF-745

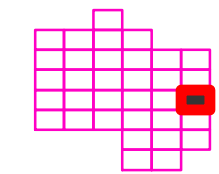
IAP Tiles
07/28/2018
Night Shift

G8



H - H Completed Hand Line

— — Planned Fire Line

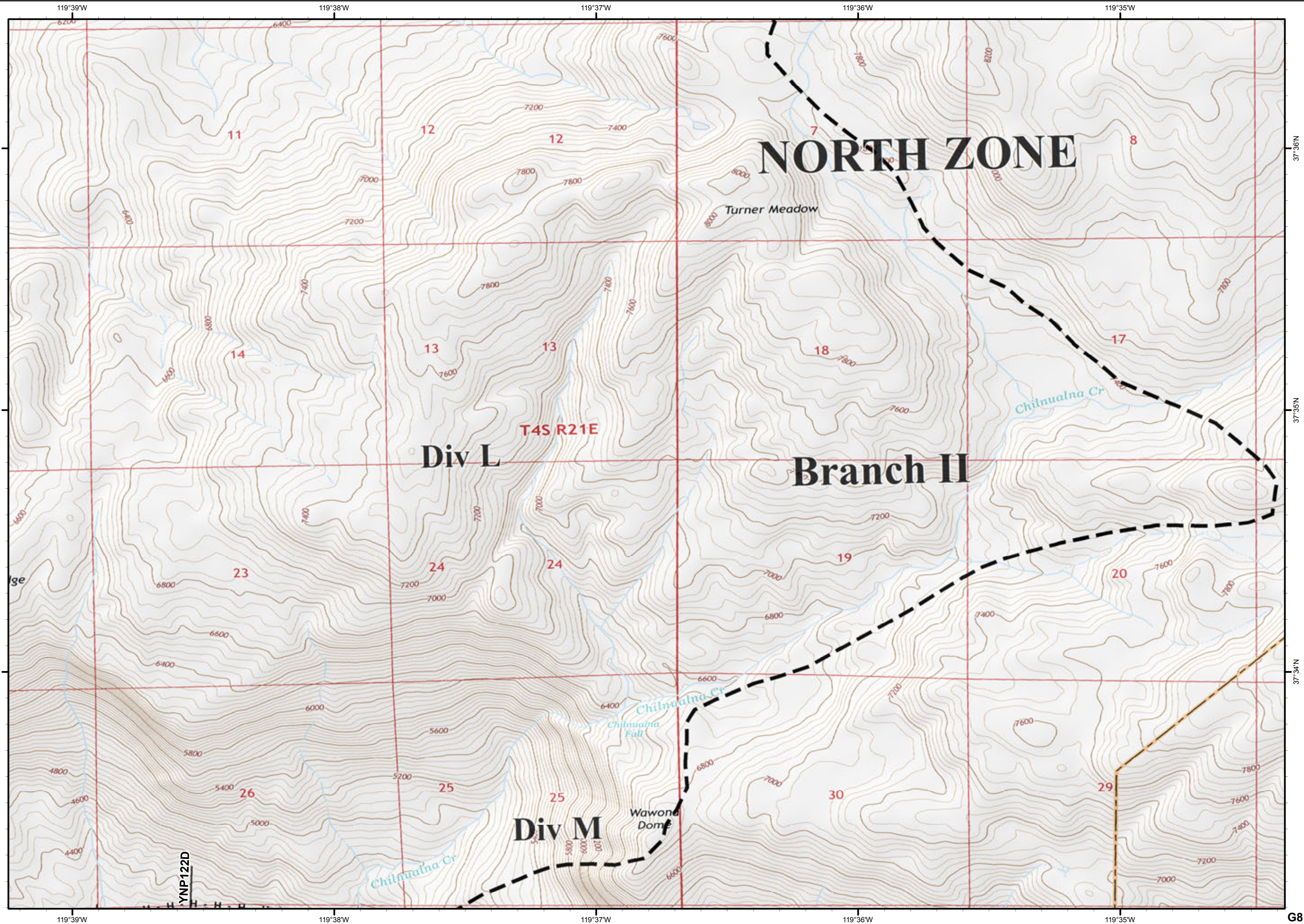


NORTH

1/4

1/2

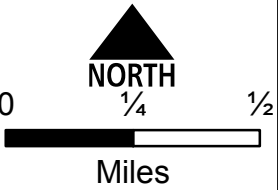
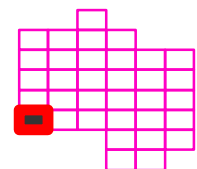
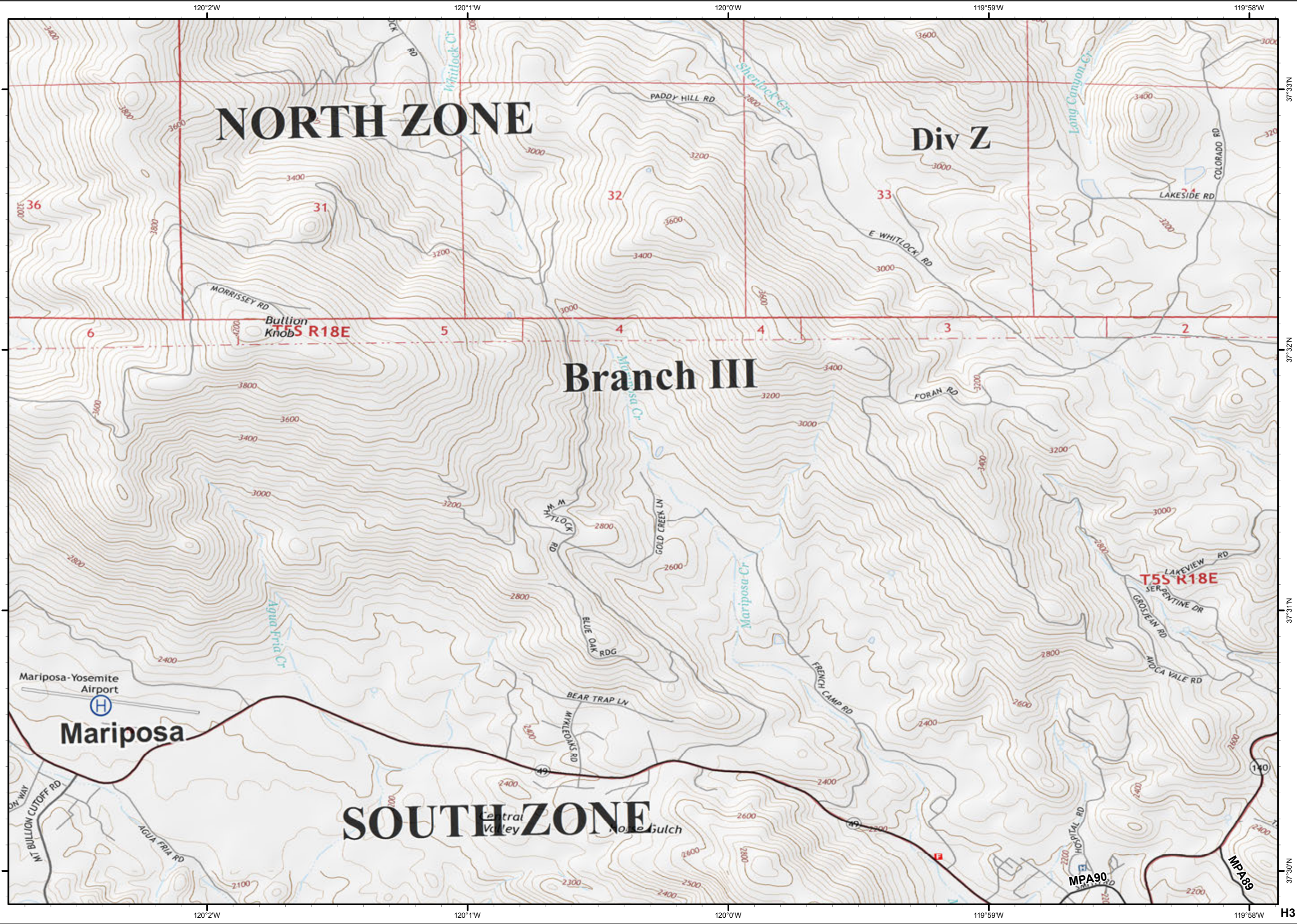
Miles



Ferguson
CA-SNF-745

IAP Tiles
07/28/2018
Night Shift

H3



37°33'N
37°32'N
37°31'N
37°30'N
H3

Ferguson
CA-SNF-745

IAP Tiles
07/28/2018
Night Shift

H4



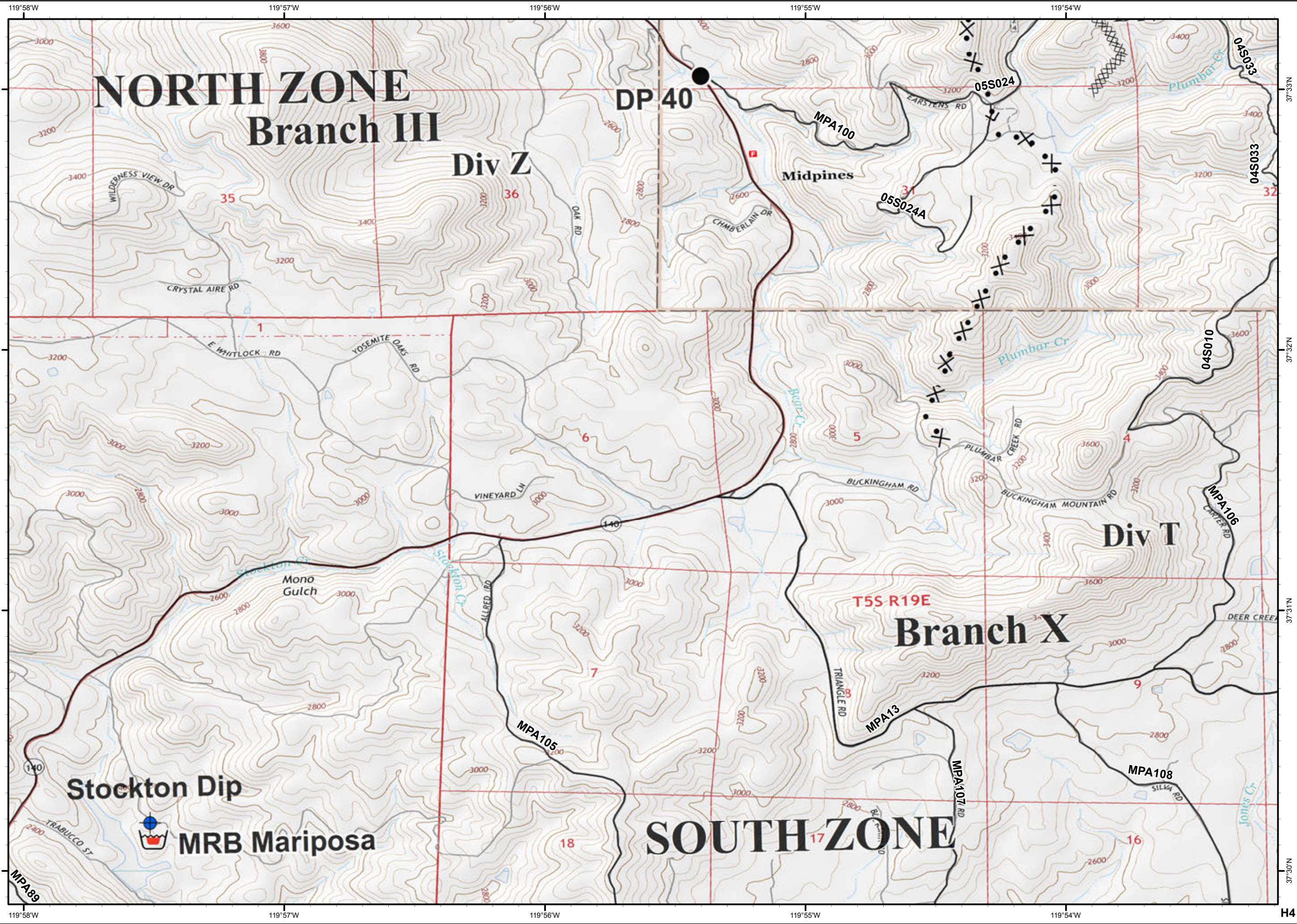
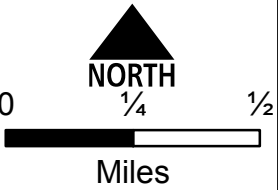
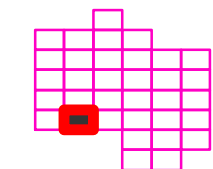
Dip Site

Drop Point

Retardant/Mud Pit

Completed Dozer Line

Proposed Dozer Line



H4

Ferguson
CA-SNF-745

IAP Tiles
07/28/2018
Night Shift

H5



● Drop Point

● Helispot

⊕ Water Source

— Zone Break

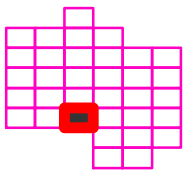
— Uncontrolled Fire Edge

— Completed Line

XXXX Completed Dozer Line

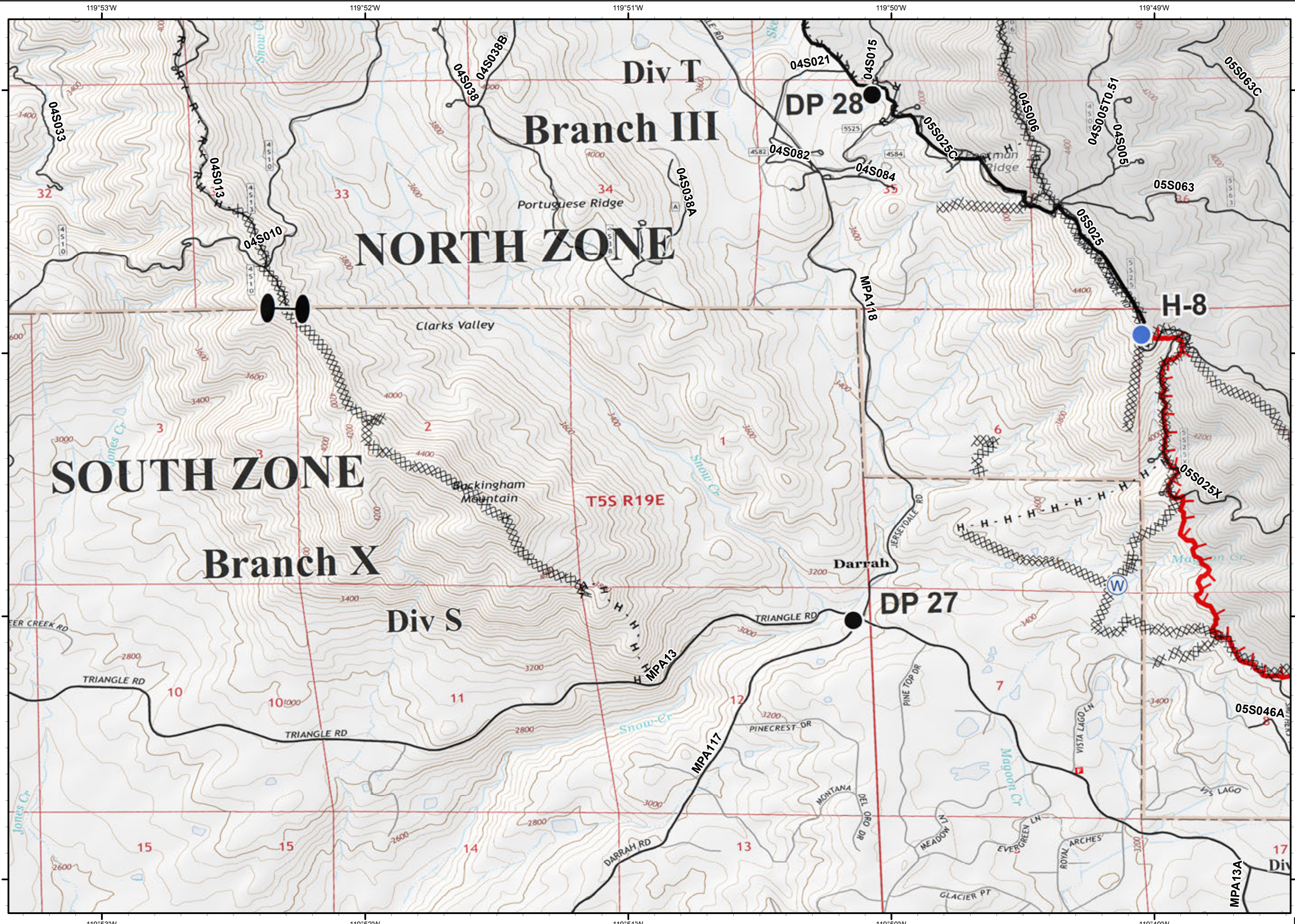
H - H Completed Hand Line

R - R Road as Completed Line



0 1/4 1/2

Miles



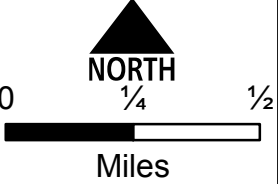
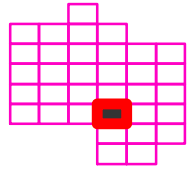
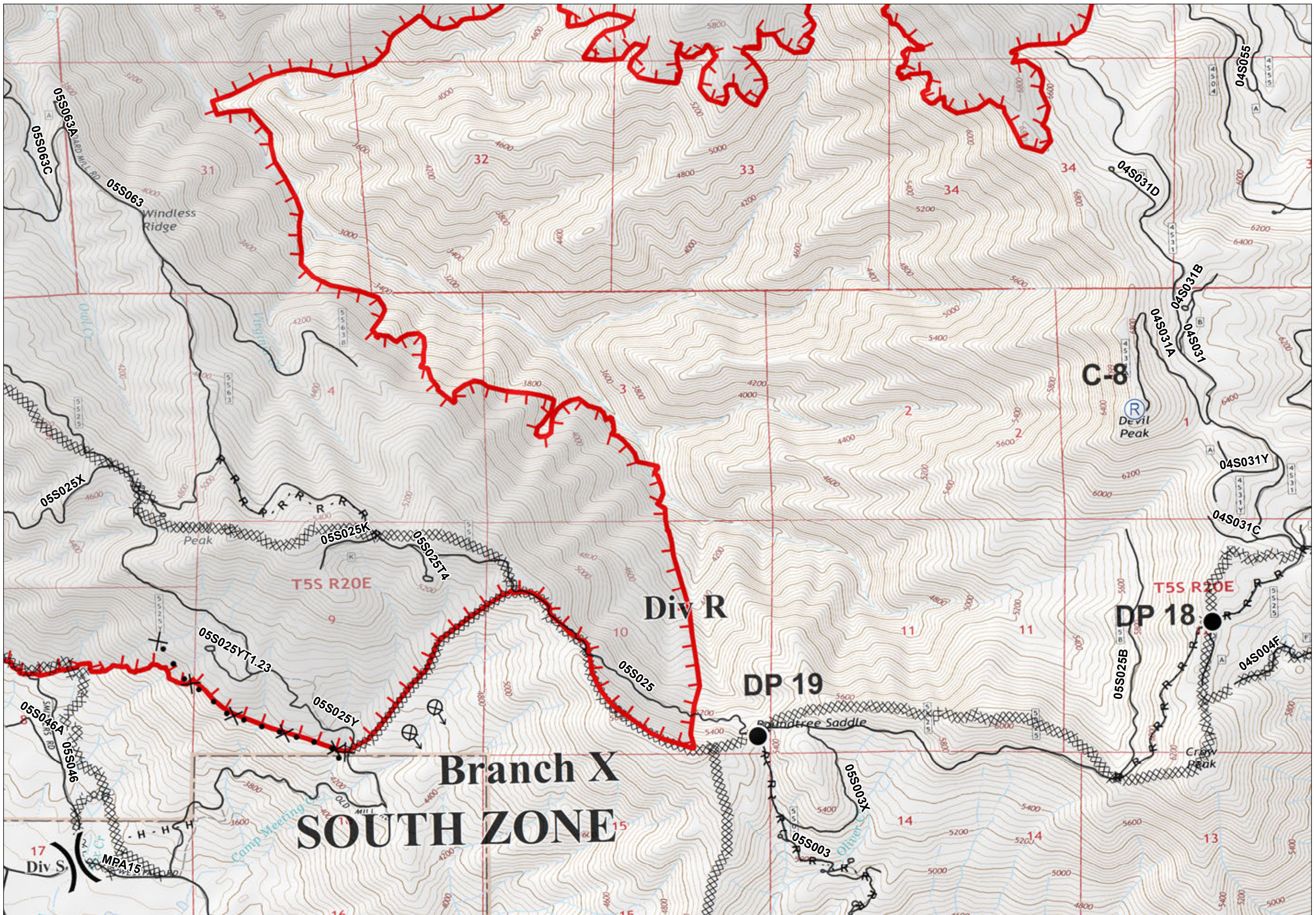
Ferguson
CA-SNF-745

IAP Tiles
07/28/2018
Night Shift

H6



- Drop Point
- Ⓡ Repeater
- ⊗ Spot Fire (Contained)
- ⎓ Division Break
- ┌ Uncontrolled Fire Edge
- ▨ Completed Dozer Line
- H - Completed Hand Line
- R - Road as Completed Line
- ⊗ ● Proposed Dozer Line



Ferguson CA-SNF-745

IAP Tiles
07/28/2018
Night Shift

H7



● Drop Point

W Water Source

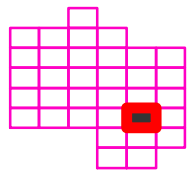
X Division Break

XXX Completed Dozer Line

H - H Completed Hand Line

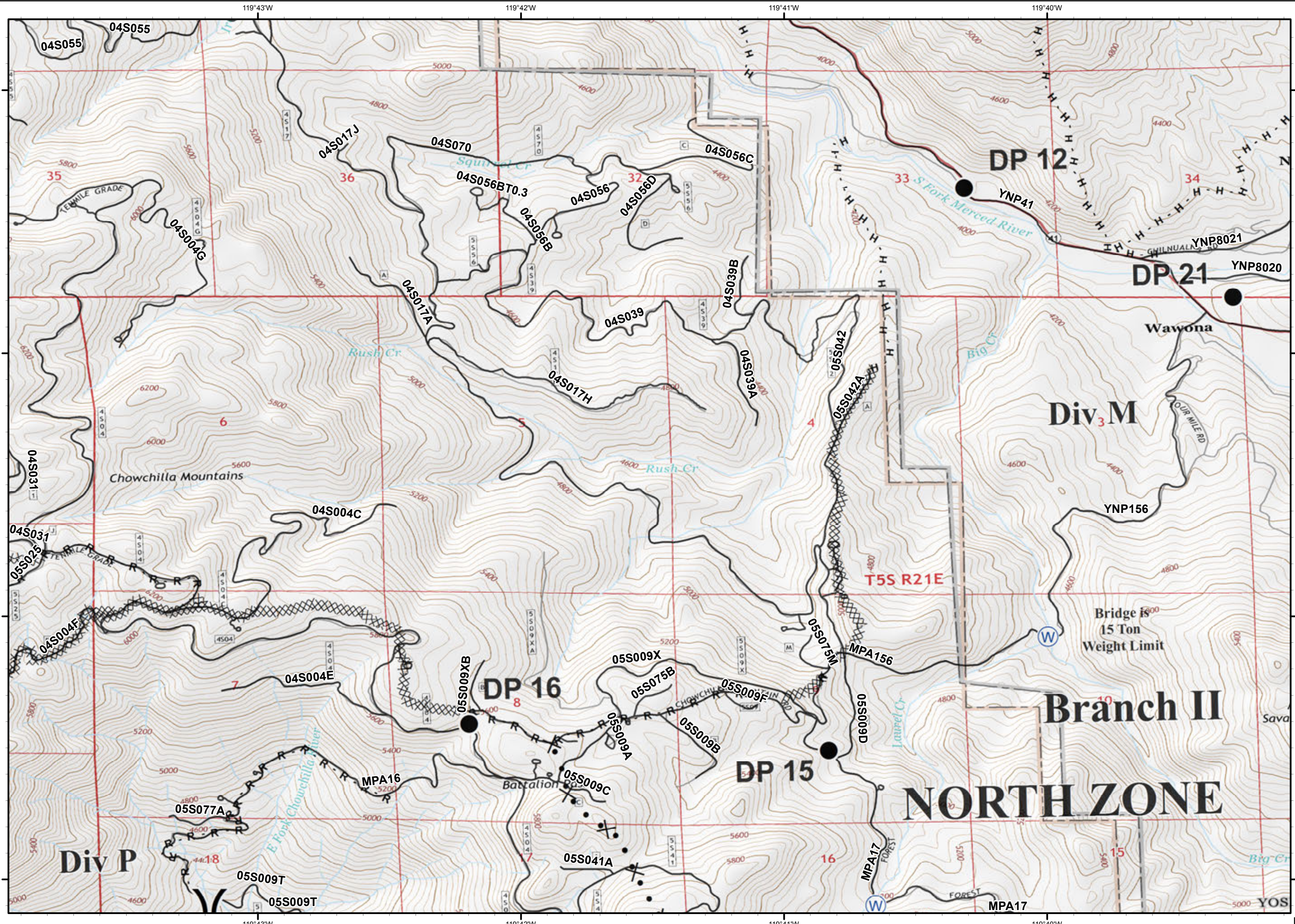
R - R Road as Completed Line

X ● Proposed Dozer Line



0 1/4 1/2

Miles



Ferguson
CA-SNF-745

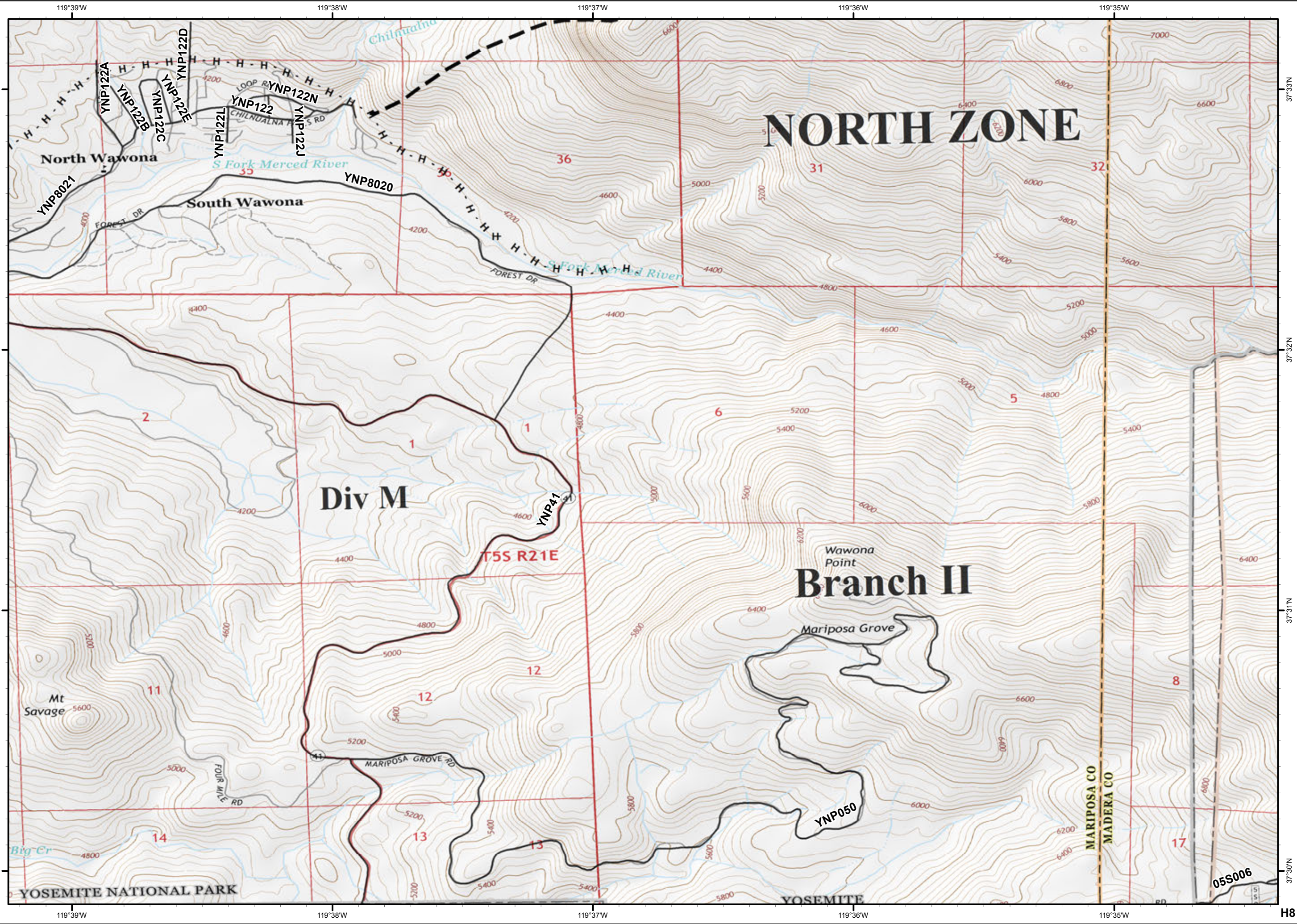
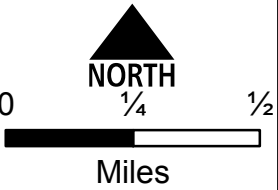
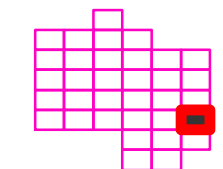
IAP Tiles
07/28/2018
Night Shift

H8



H - H Completed Hand Line

— Planned Fire Line



Ferguson
CA-SNF-745

IAP Tiles
07/28/2018
Night Shift

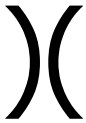
16



Dip Site



Drop Point

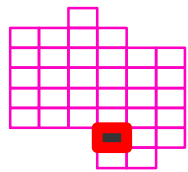


Division Break

XXXX Completed Dozer Line

R - R Road as Completed Line

X• Proposed Dozer Line

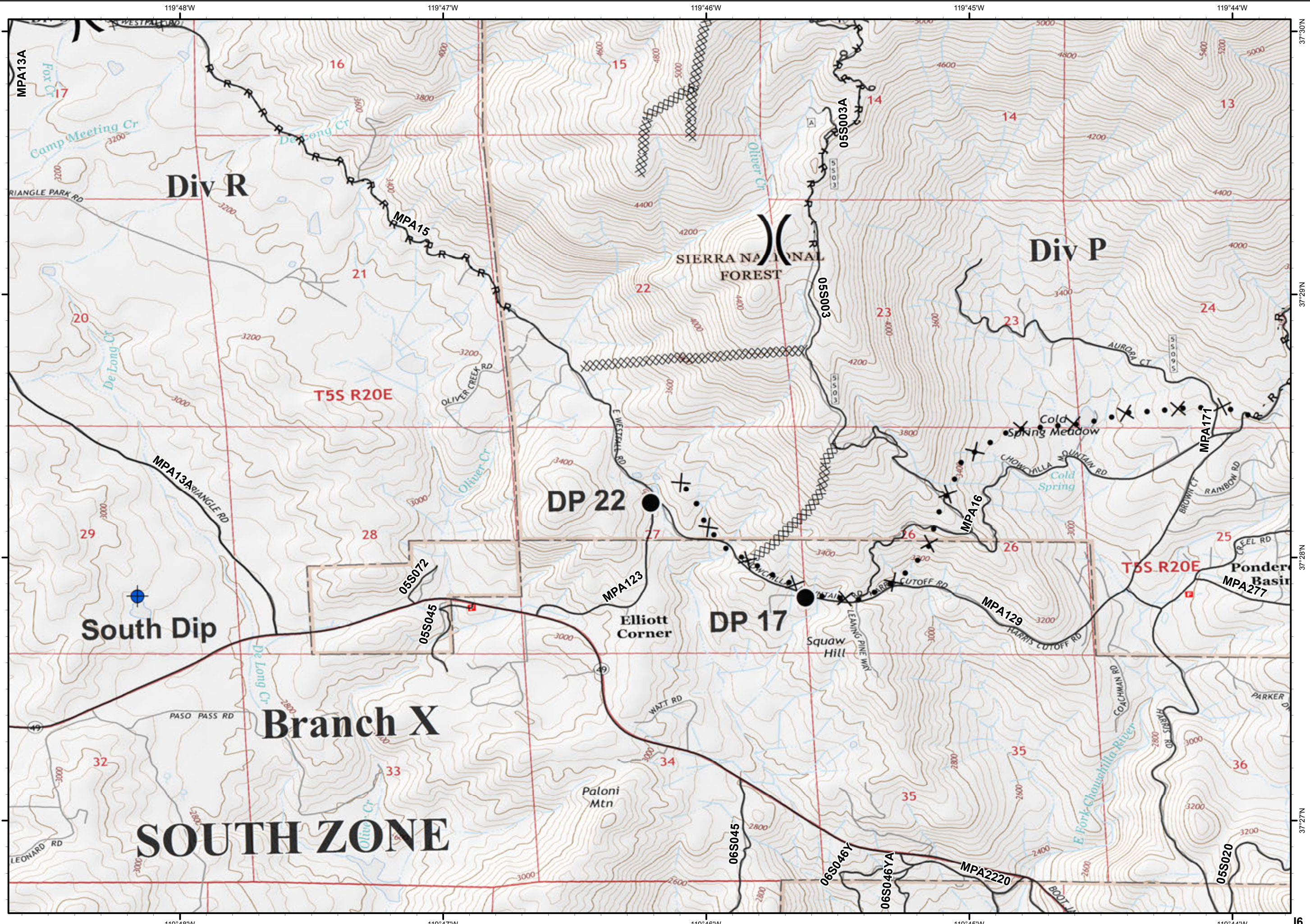


NORTH

1/4

1/2

Miles



Ferguson
CA-SNF-745

IAP Tiles
07/28/2018
Night Shift

17



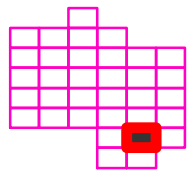
Water Source

Division Break

Completed Dozer Line

R - R Road as Completed Line

Proposed Dozer Line

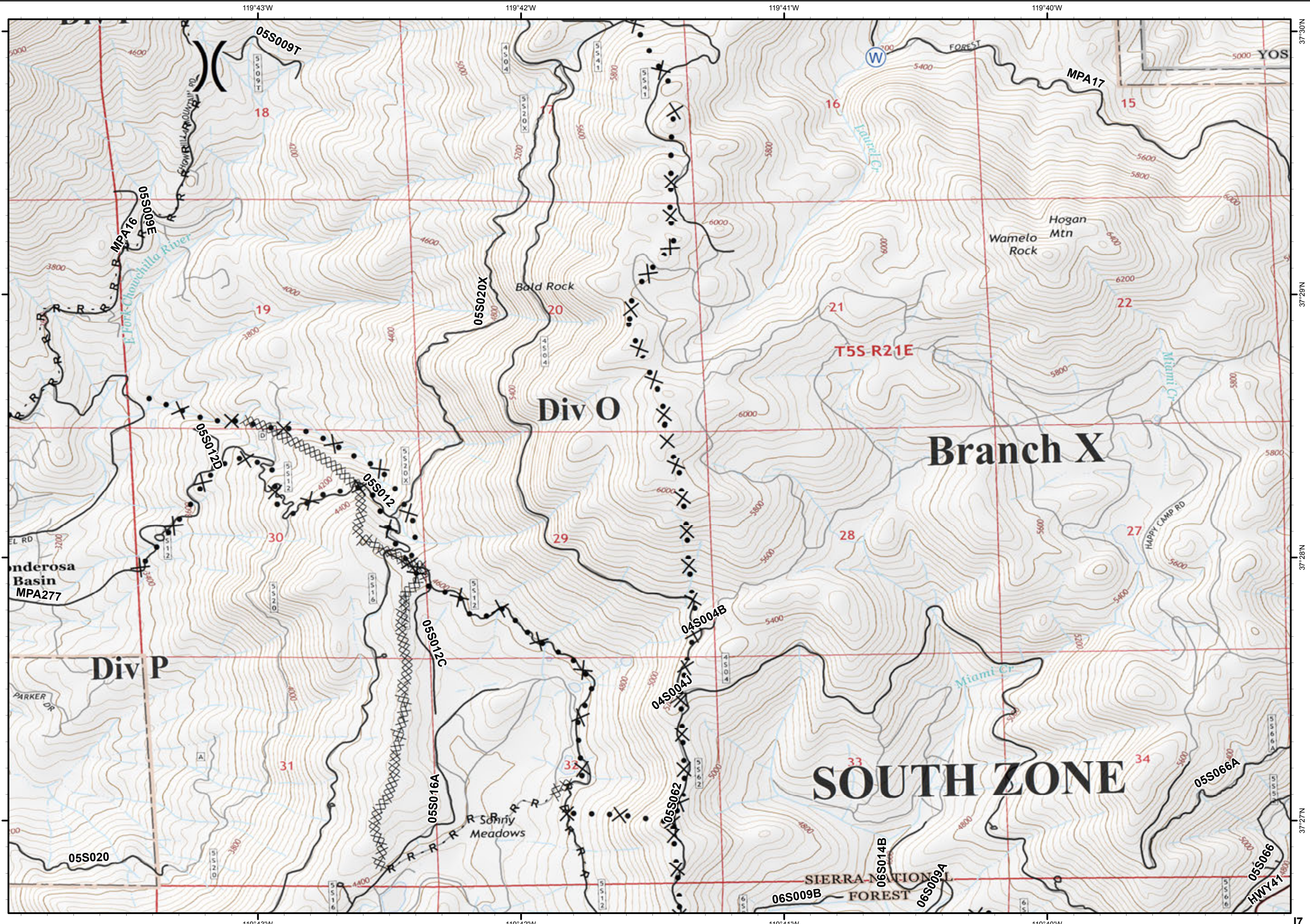


NORTH

1/4

1/2

Miles



37°30'N
37°29'N
37°28'N
37°27'N
17

Ferguson
CA-SNF-745

IAP Tiles
07/28/2018
Night Shift

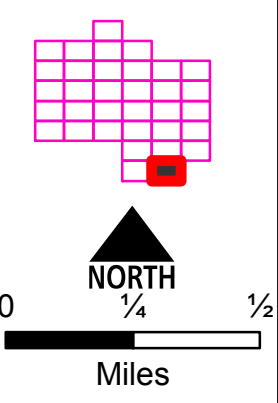
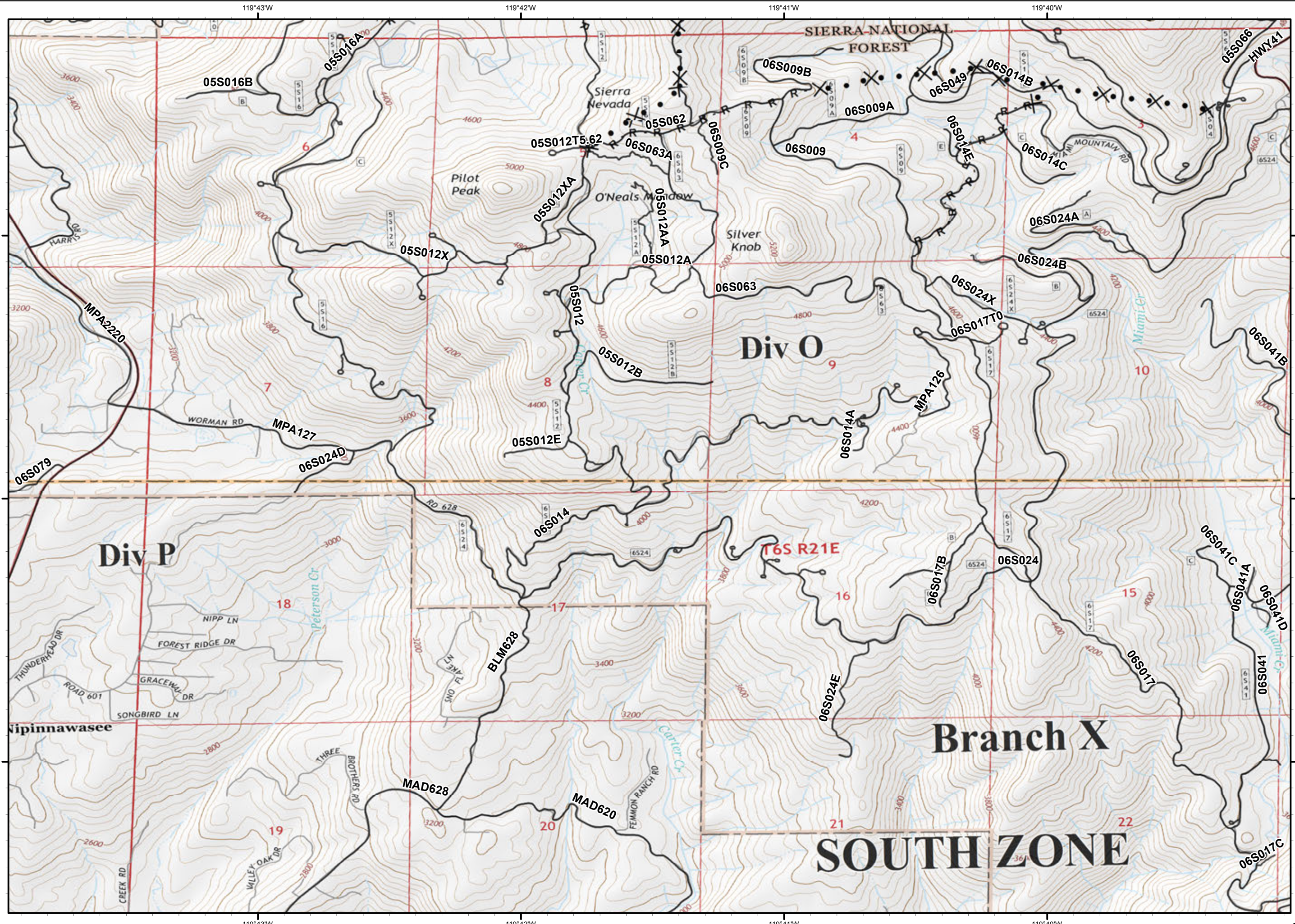
J7



XXXX Completed Dozer Line

R - R Road as Completed Line

X• Proposed Dozer Line



119°43'W 119°42'W 119°41'W 119°40'W
37°26'N 37°25'N 37°24'N
J7