

Ferguson

CA-SNF-745

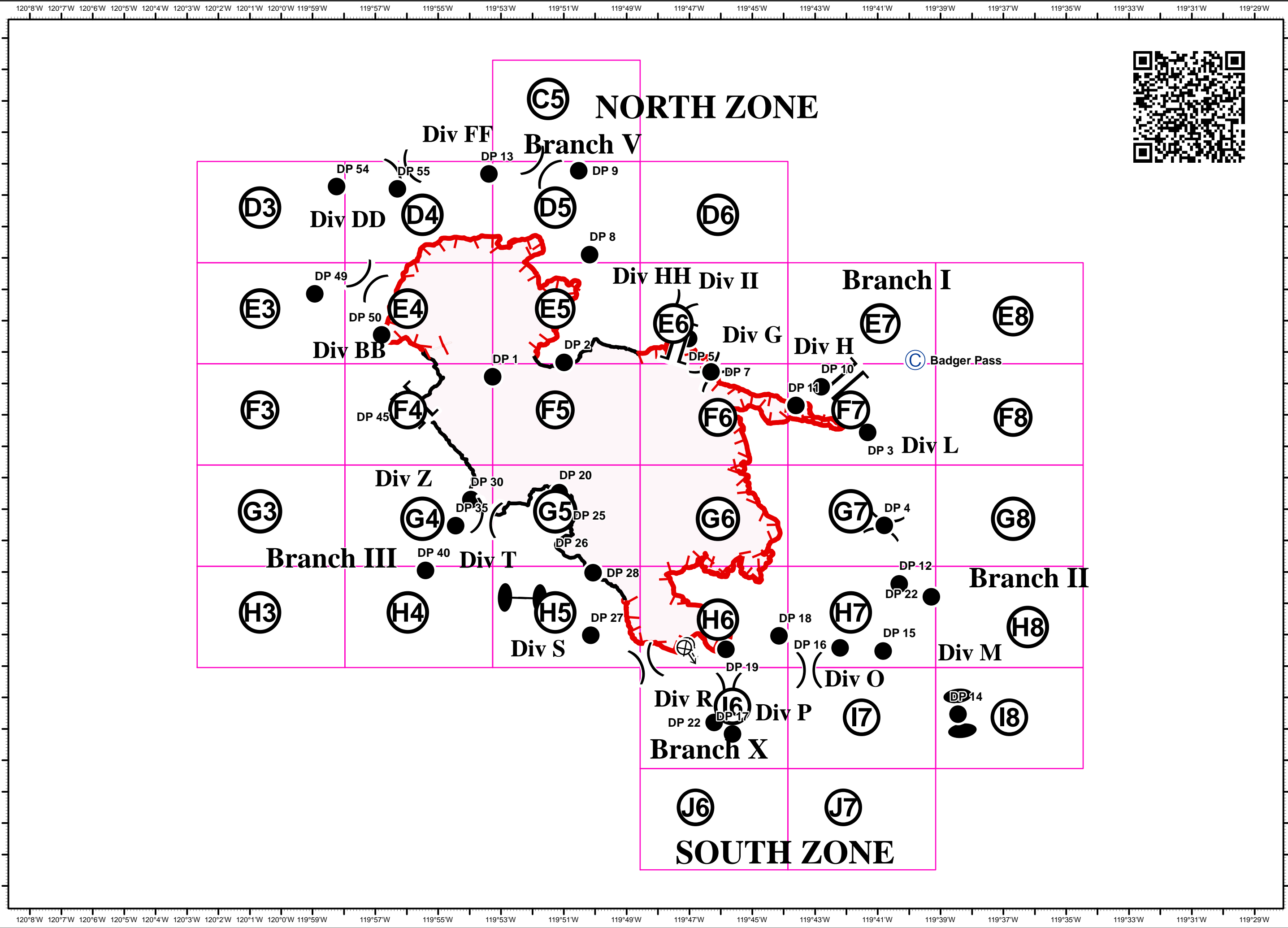
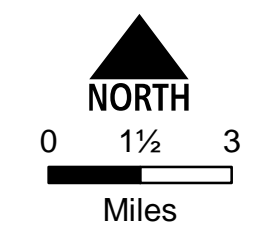
IAP Index

07/29/2018

Day Shift



- Camp
- Drop Point
- Spot Fire (Contained)
- Division Break
- Branch Break
- Zone Break
- Uncontrolled Fire Edge
- Completed Line



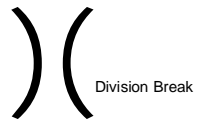
Ferguson
CA-SNF-745

IAP Tiles
07/29/2018
Day Shift

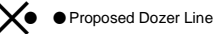
C5



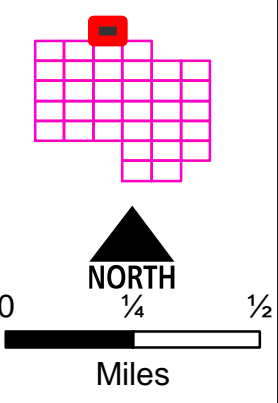
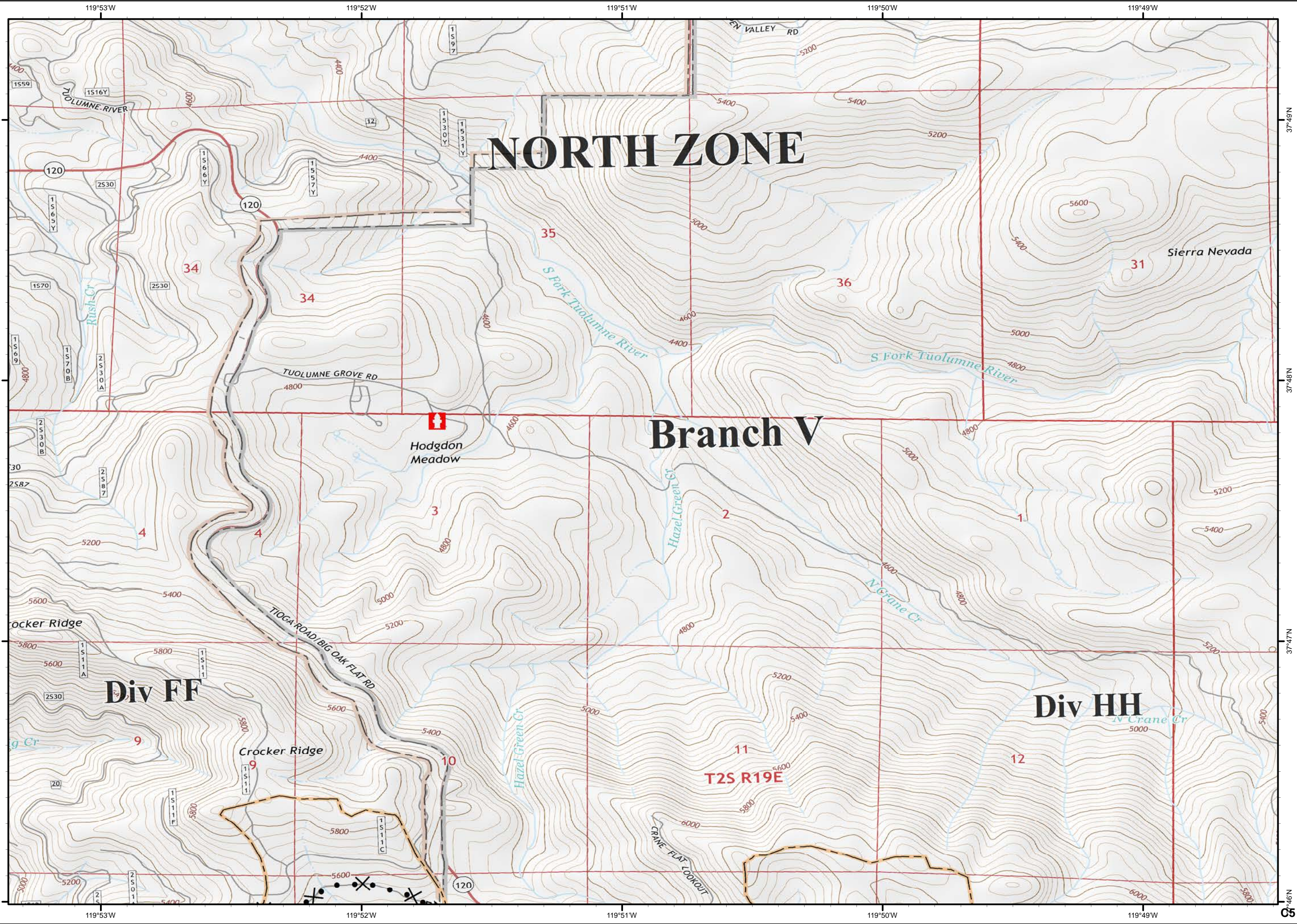
Hydrant



Division Break



Proposed Dozer Line



Miles

37°49'N
37°48'N
37°47'N
37°46'N
C5

Ferguson
CA-SNF-745

IAP Tiles
07/29/2018
Day Shift

D3

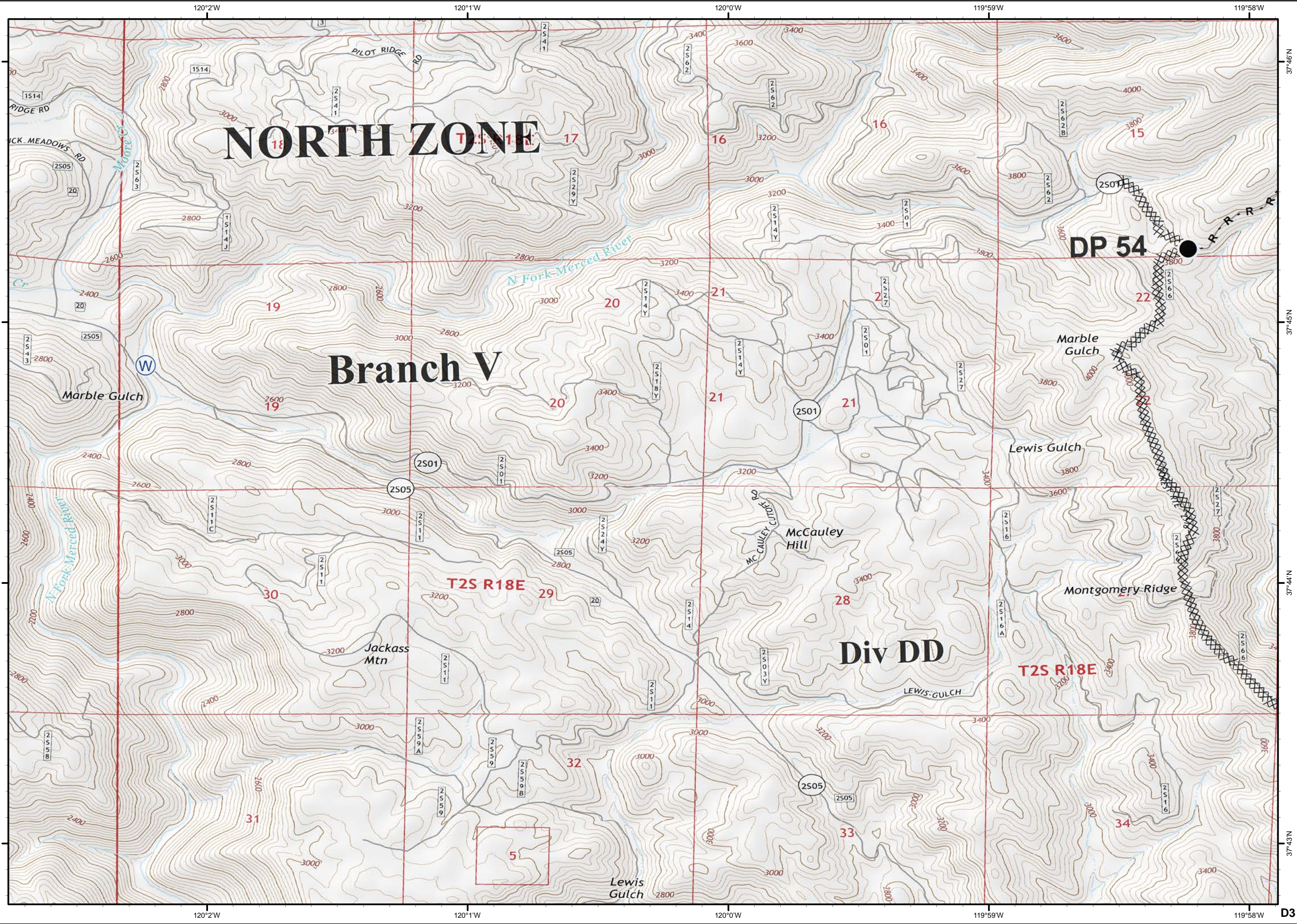
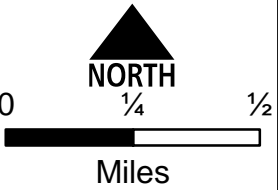
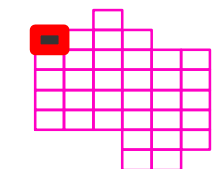


● Drop Point

W Water Source

XXXX Completed Dozer Line

R - Road as Completed Line



NORTH ZONE

Branch V

Div DD

DP 54

T2S R18E

T2S R18E



D3

Ferguson CA-SNF-745

IAP Tiles
07/29/2018
Day Shift

D4



● Drop Point

Ⓡ Repeater

) (Division Break

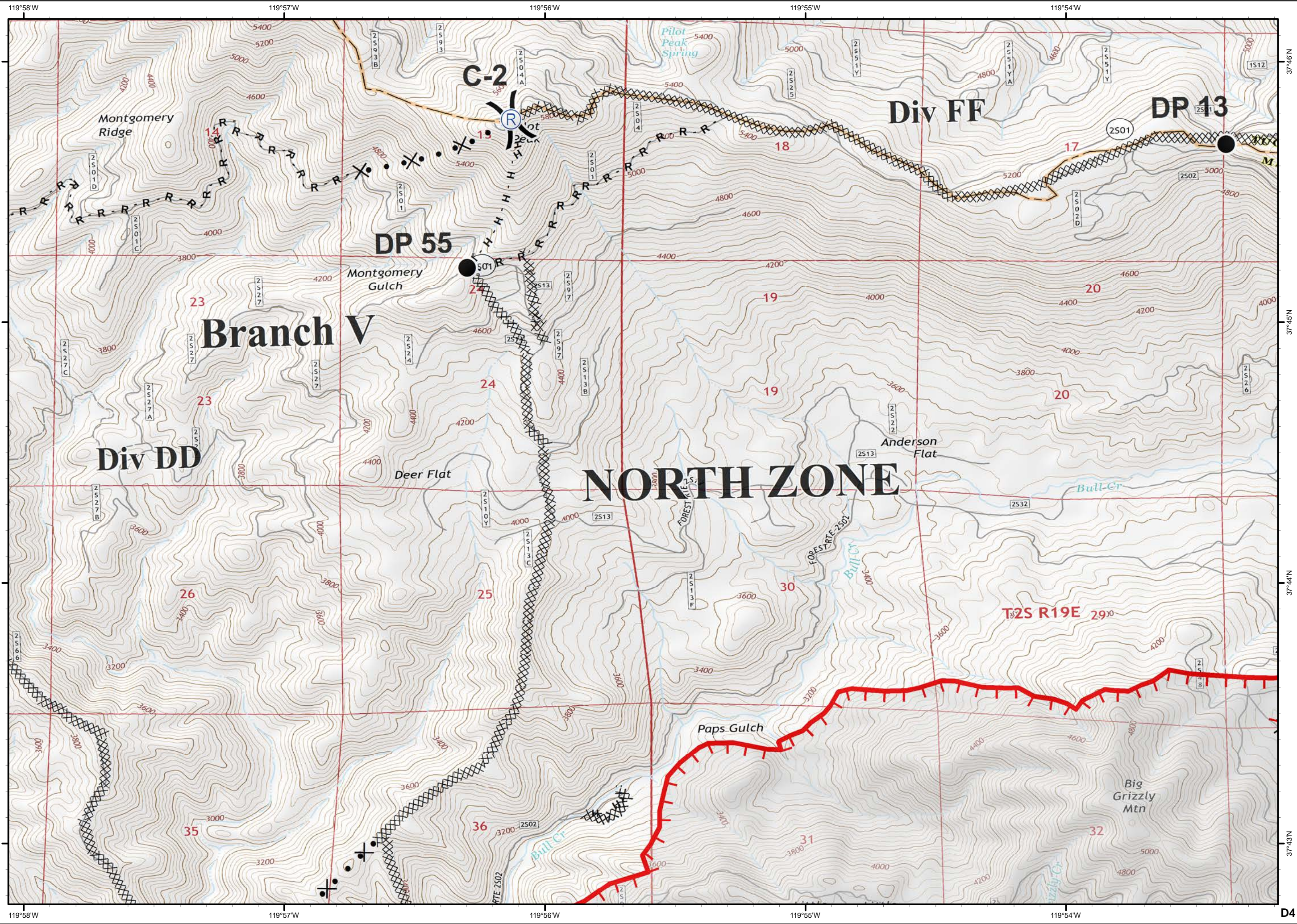
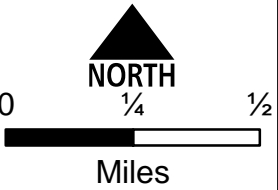
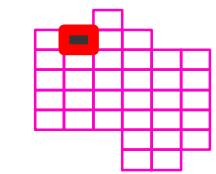
┌ Uncontrolled Fire Edge

XXXX Completed Dozer Line

H - Completed Hand Line

R - Road as Completed Line

⊗ Proposed Dozer Line



Ferguson
CA-SNF-745

IAP Tiles
07/29/2018
Day Shift

D5



● Drop Point

⊕ Helibase

) (Division Break

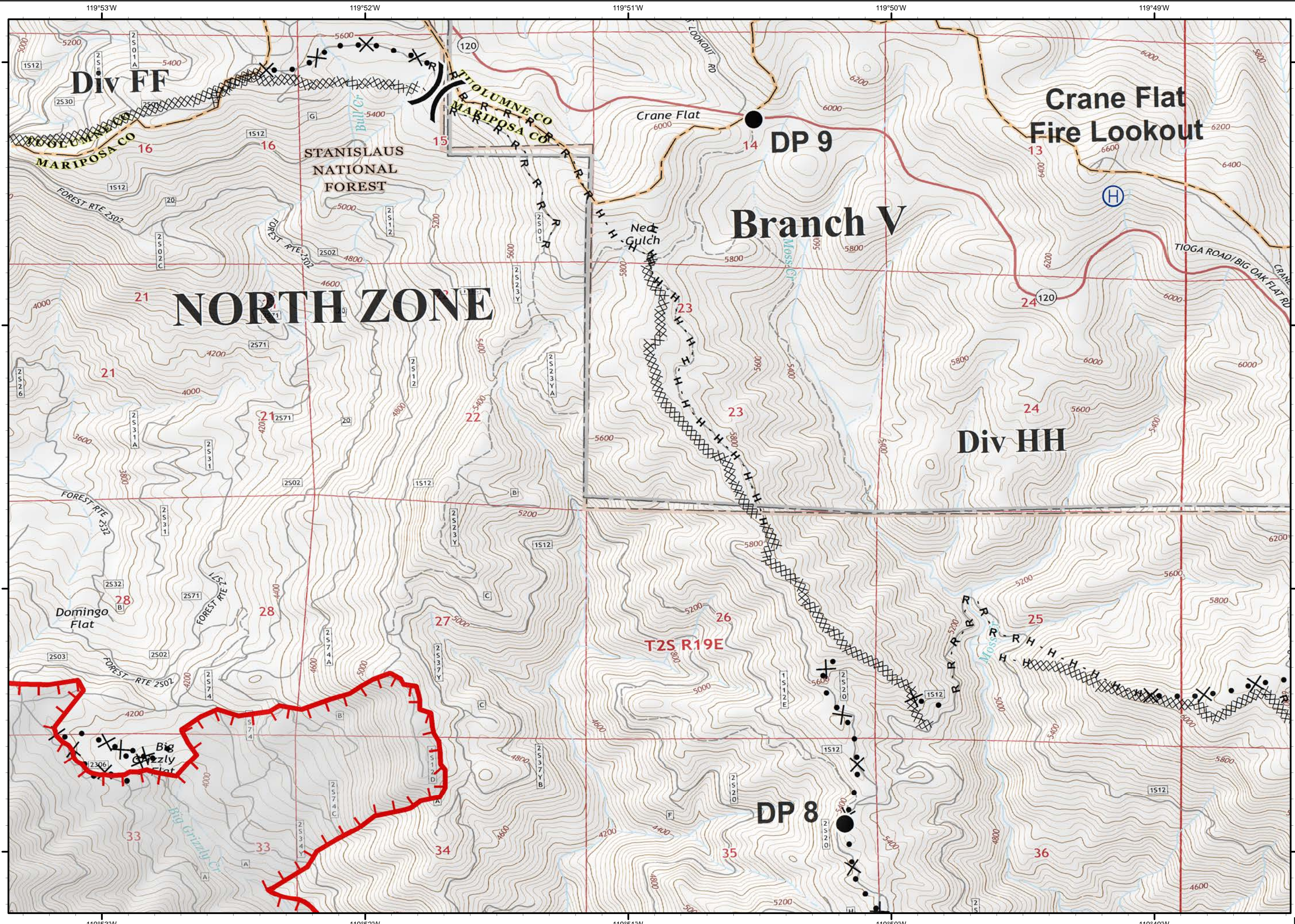
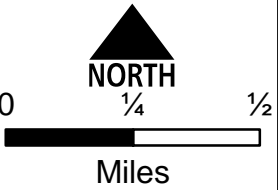
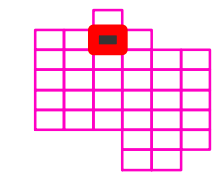
┌ Uncontrolled Fire Edge

XXXX Completed Dozer Line

H - Completed Hand Line

R - Road as Completed Line

⊗ Proposed Dozer Line



119°53'W

119°52'W

119°51'W

119°50'W

119°49'W

119°53'W

119°52'W

119°51'W

119°50'W

119°49'W

37°46'N

37°45'N

37°44'N

37°43'N

D5

Ferguson
CA-SNF-745

IAP Tiles
07/29/2018
Day Shift

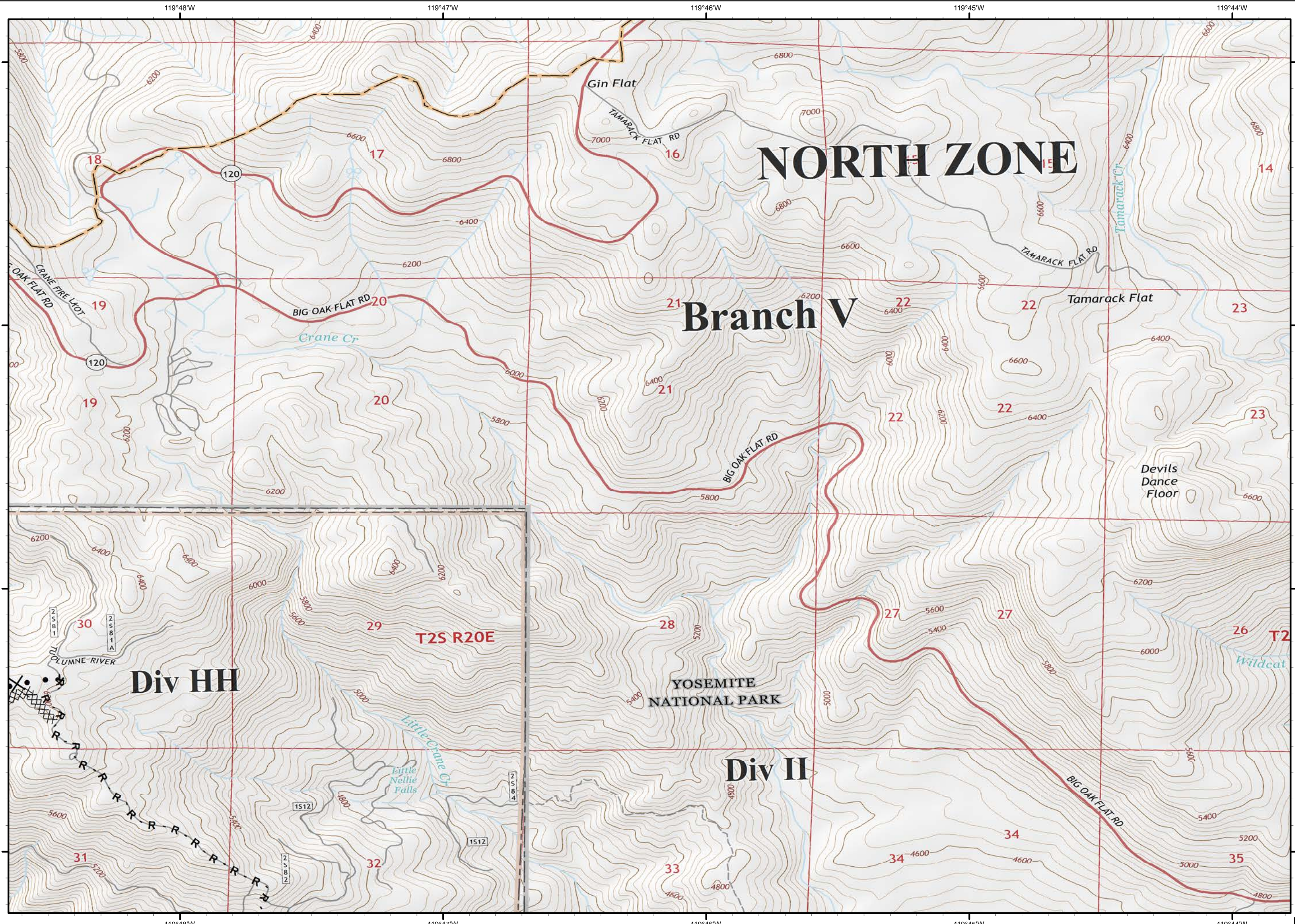
D6



XXXX Completed Dozer Line

R - Road as Completed Line

X • Proposed Dozer Line



NORTH ZONE

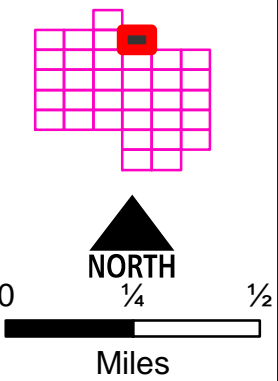
Branch V

Div HH

Div II

T2S R20E

YOSEMITE NATIONAL PARK



D6

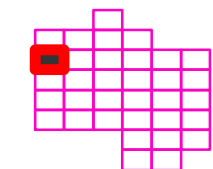
Ferguson
CA-SNF-745

IAP Tiles
07/29/2018
Day Shift

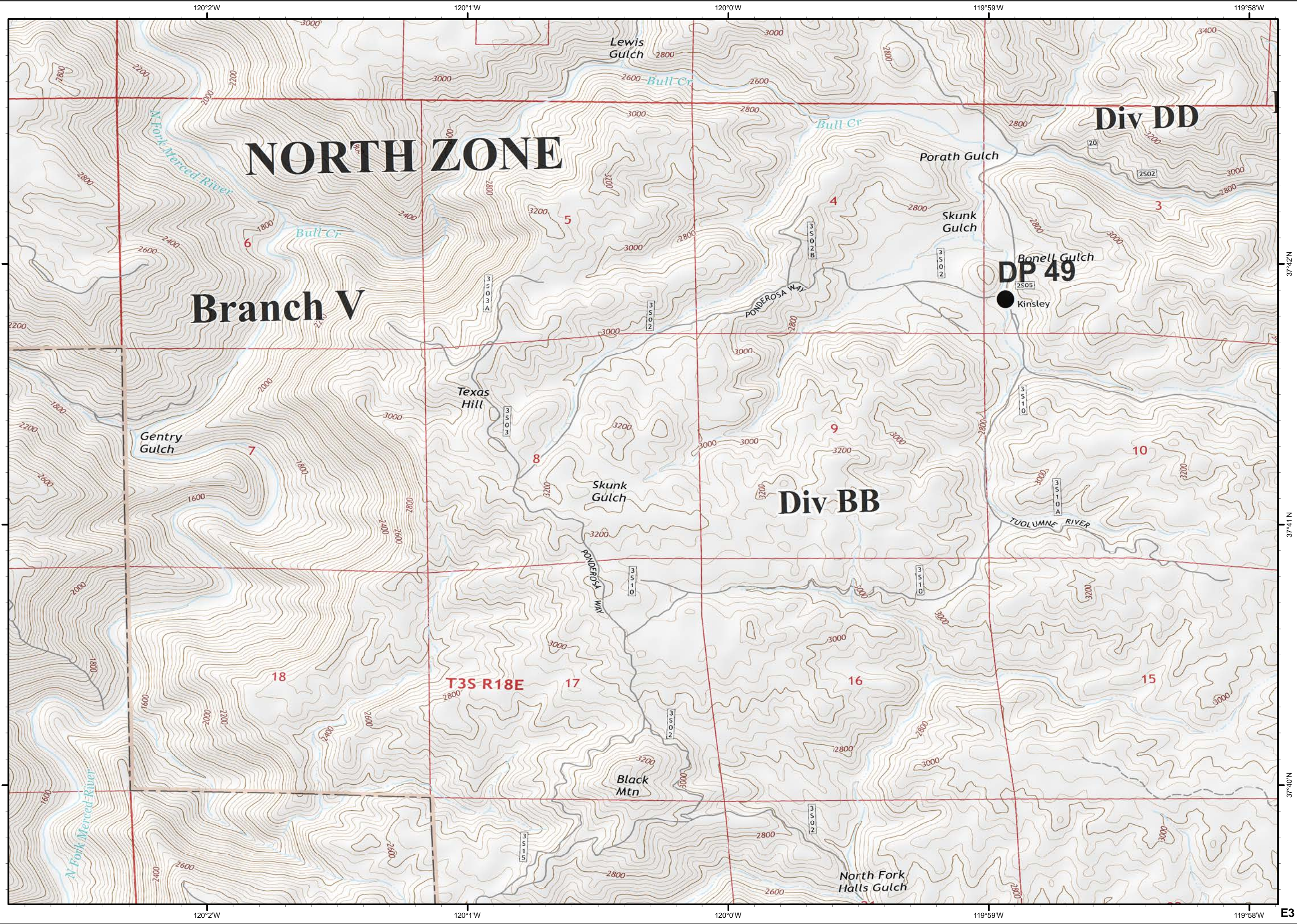
E3



Drop Point



0 1/4 1/2
Miles

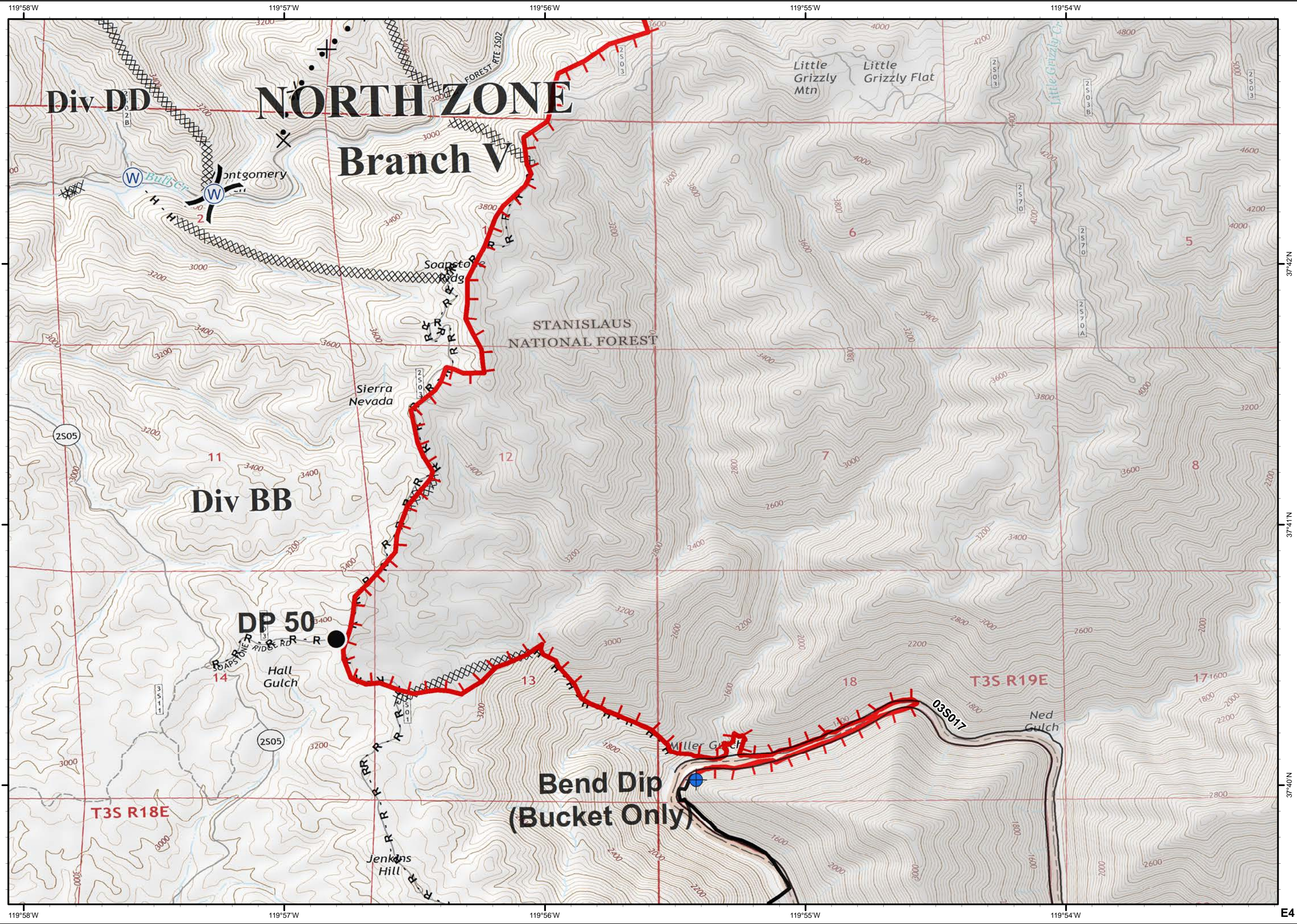
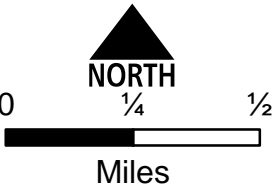
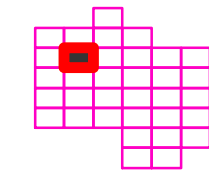
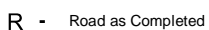
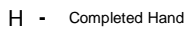
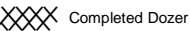
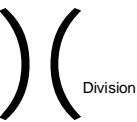
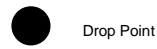
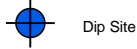


E3

Ferguson
CA-SNF-745

IAP Tiles
07/29/2018
Day Shift

E4



Div DD

NORTH ZONE

Branch V

Div BB

DP 50

Bend Dip
(Bucket Only)

119°58'W 119°57'W 119°56'W 119°55'W 119°54'W

37°42'N 37°41'N 37°40'N

E4

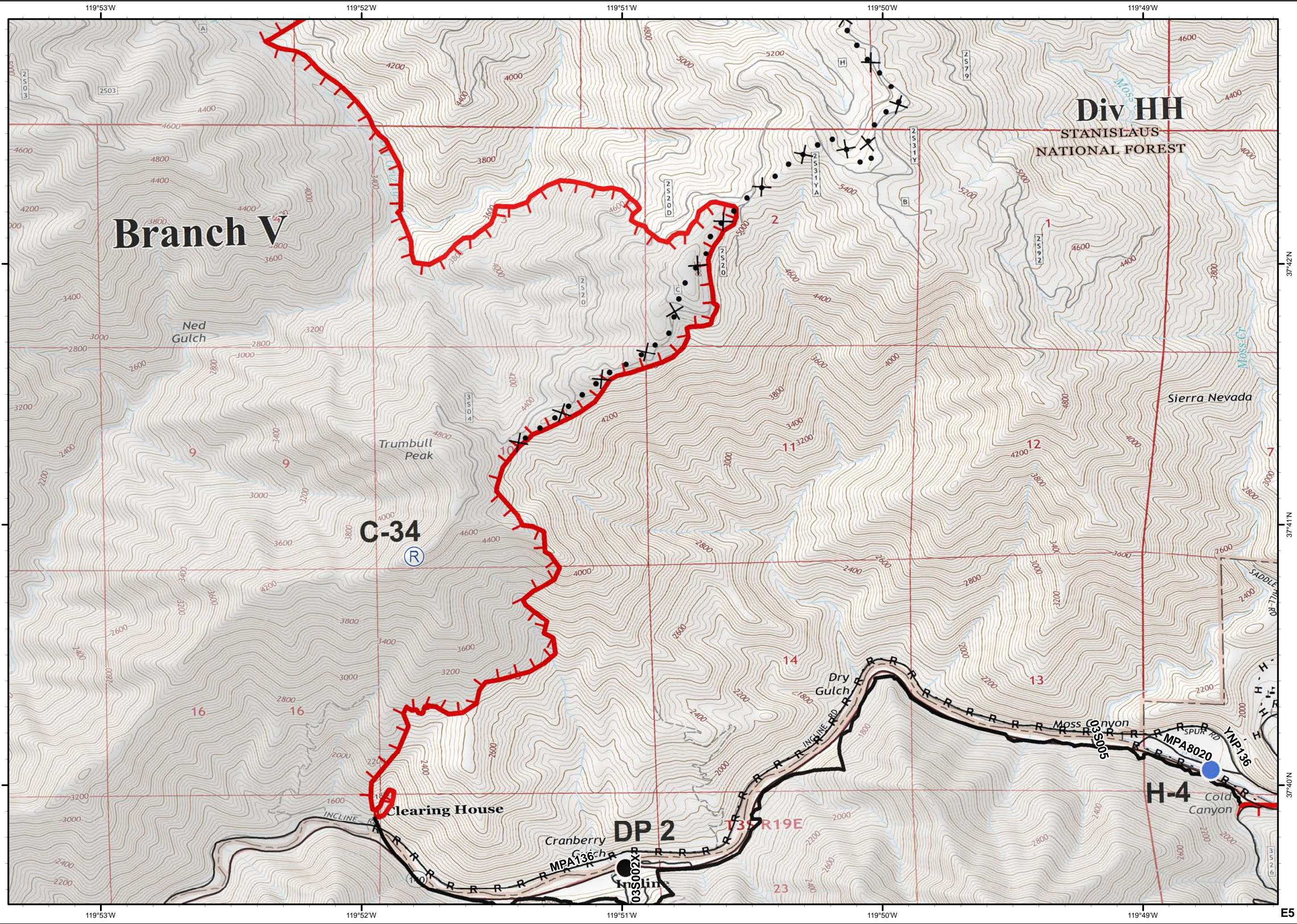
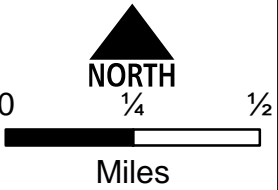
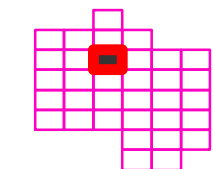
Ferguson
CA-SNF-745

IAP Tiles
07/29/2018
Day Shift

E5



- Drop Point
- Helispot
- Ⓡ Repeater
- ┌ Uncontrolled Fire Edge
- Completed Line
- H - Completed Hand Line
- R - Road as Completed Line
- ✕ ● Proposed Dozer Line



E5

Ferguson
CA-SNF-745

IAP Tiles
07/29/2018
Day Shift

E6



Dip Site

Drop Point

Division Break

Branch Break

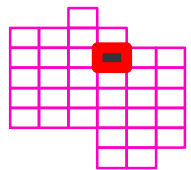
Uncontrolled Fire Edge

Completed Line

Completed Dozer Line

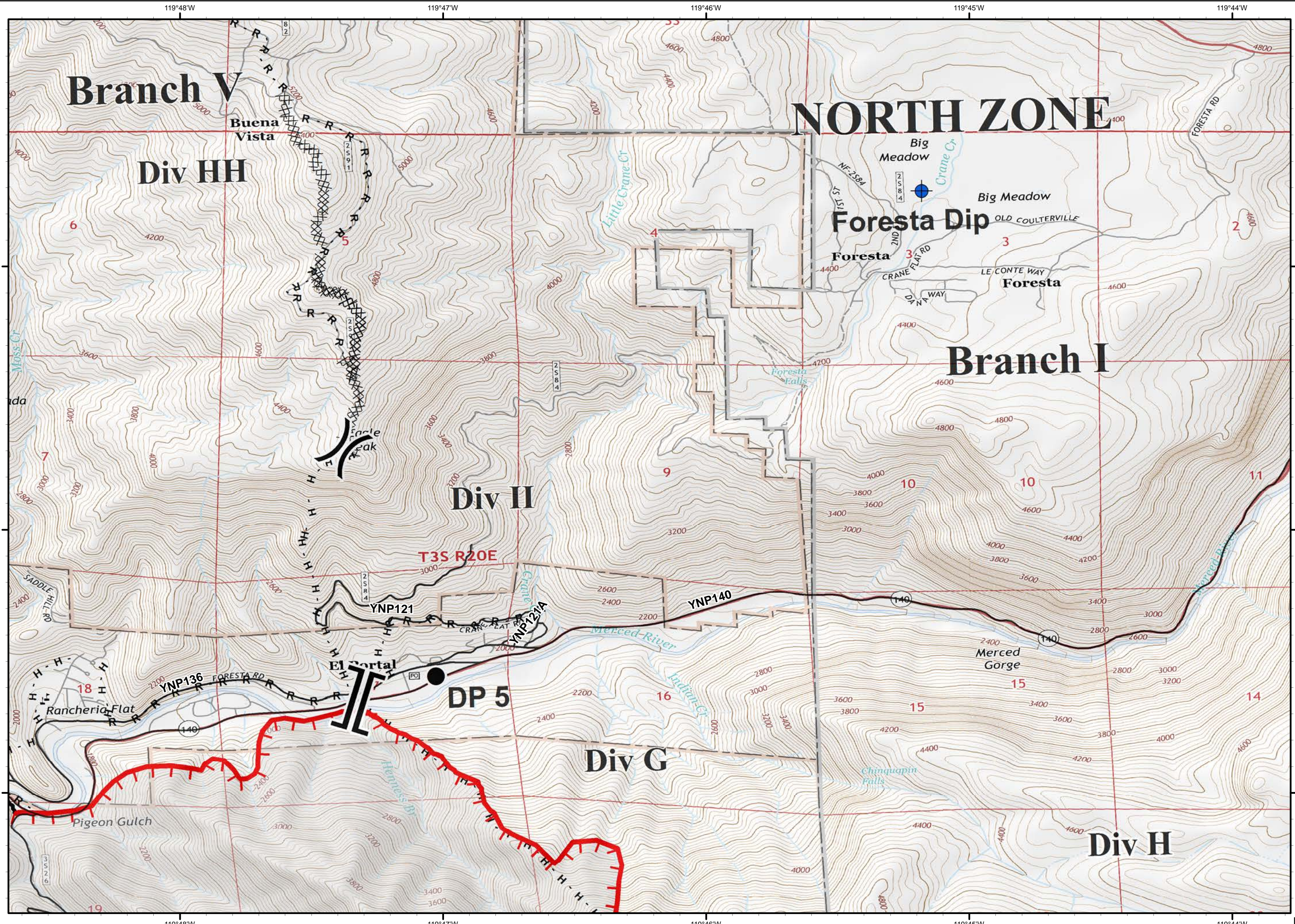
Completed Hand Line

Road as Completed Line



0 1/4 1/2

Miles



37°42'N

37°41'N

37°40'N

E6

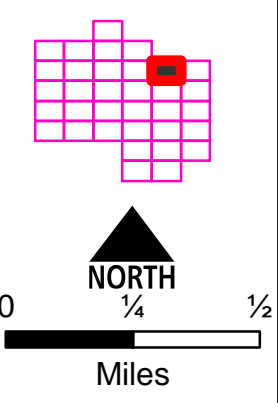
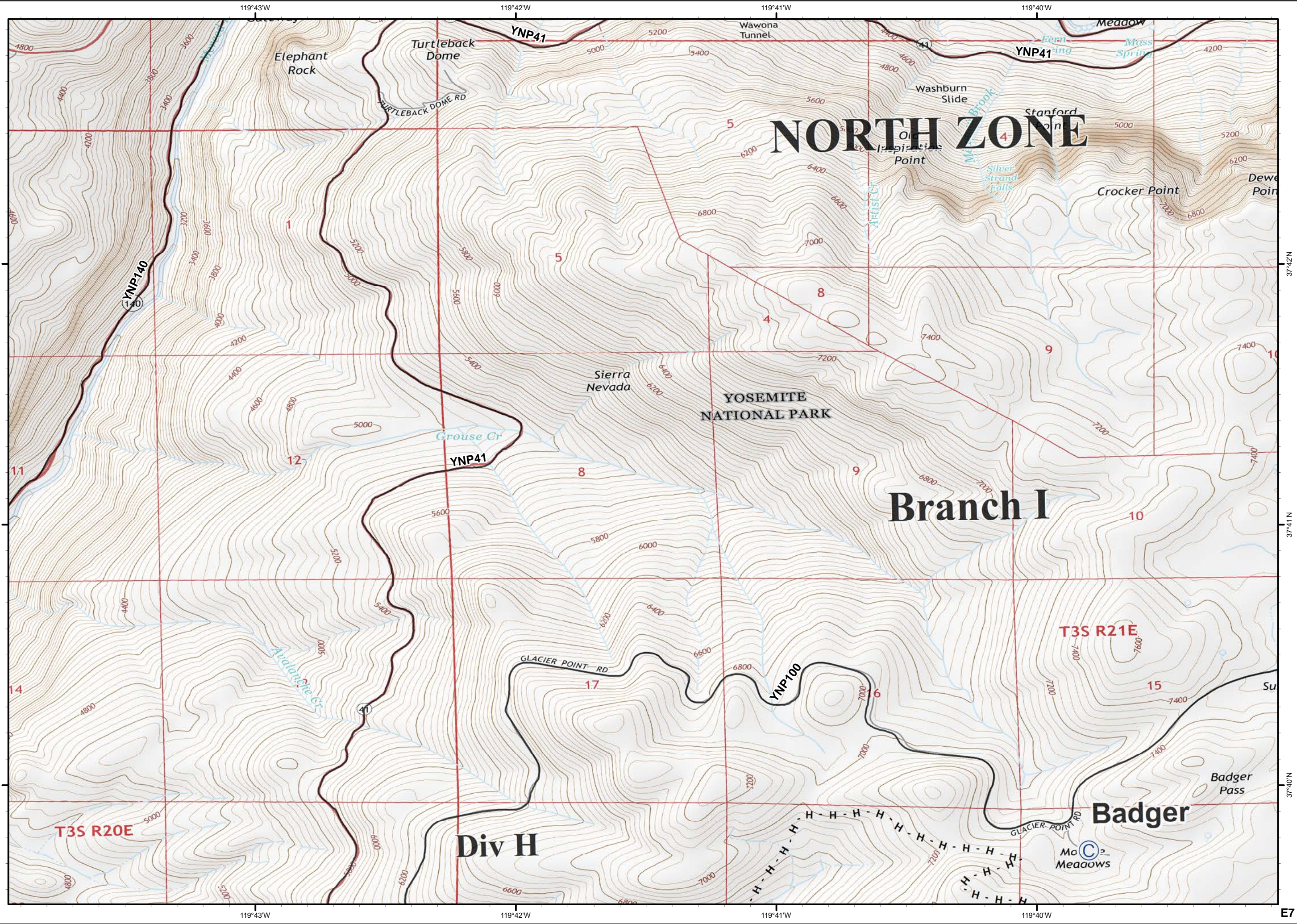
Ferguson
CA-SNF-745

IAP Tiles
07/29/2018
Day Shift

E7



H - Completed Hand Line



E7

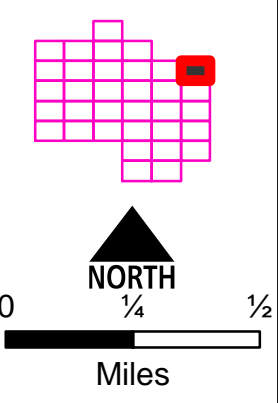
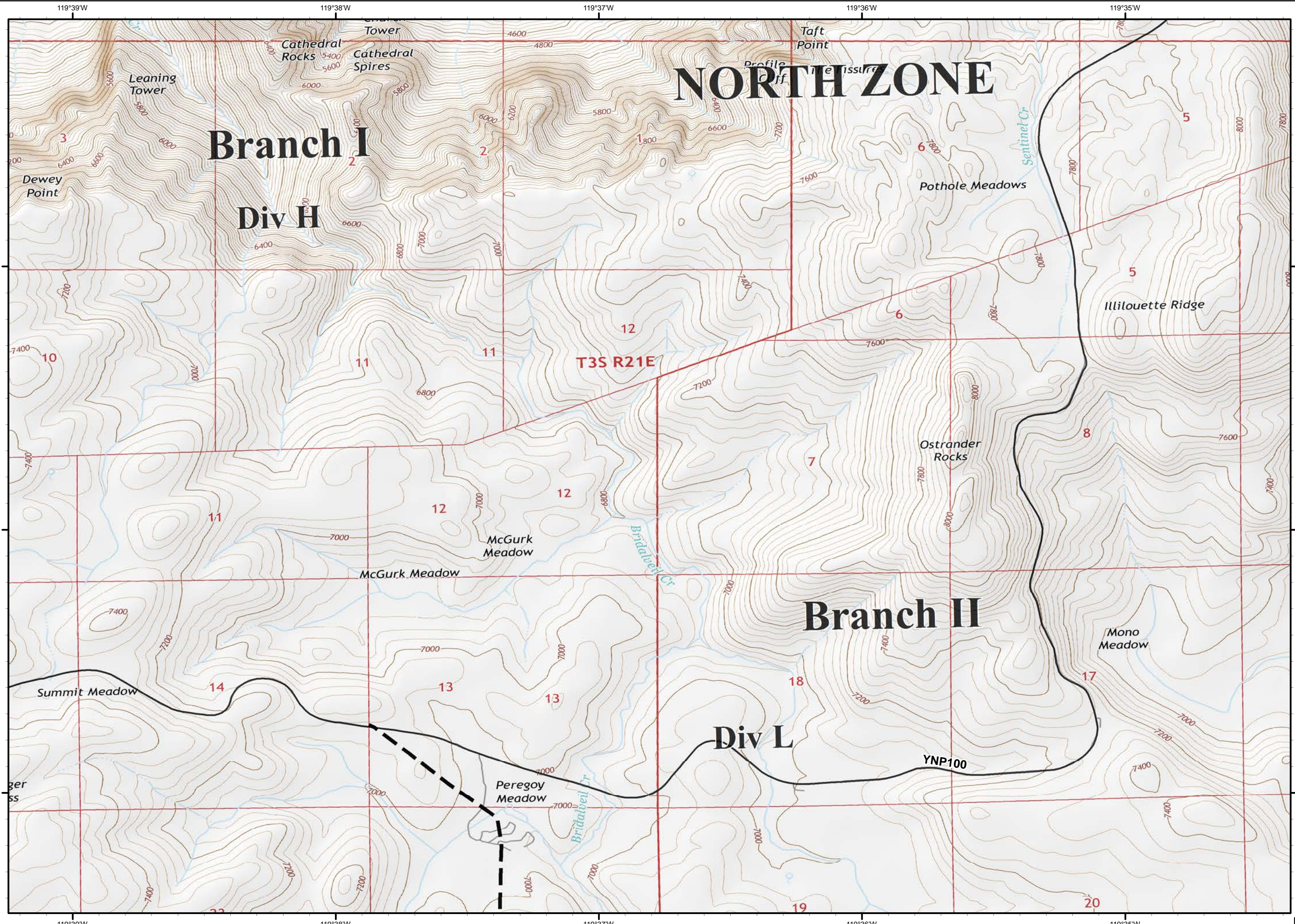
Ferguson
CA-SNF-745

IAP Tiles
07/29/2018
Day Shift

E8



Planned Fire Line

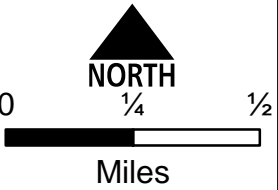
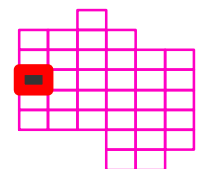
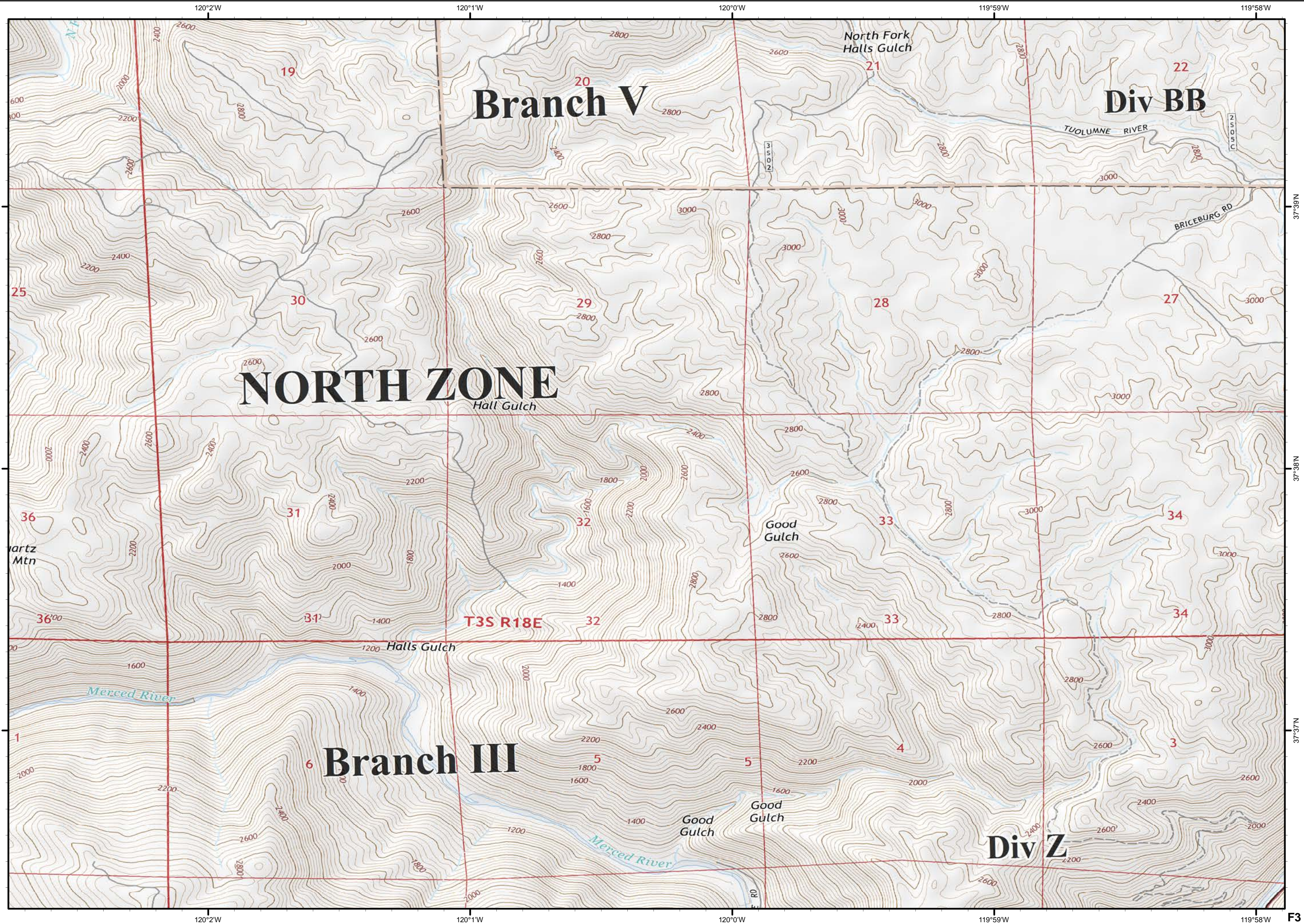


E8

Ferguson
CA-SNF-745

IAP Tiles
07/29/2018
Day Shift

F3



F3

Ferguson
CA-SNF-745

IAP Tiles
07/29/2018
Day Shift

F4



Dip Site

Drop Point

Helispot

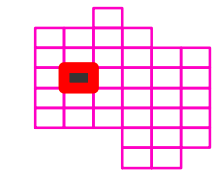
Branch Break

Completed Line

Completed Dozer Line

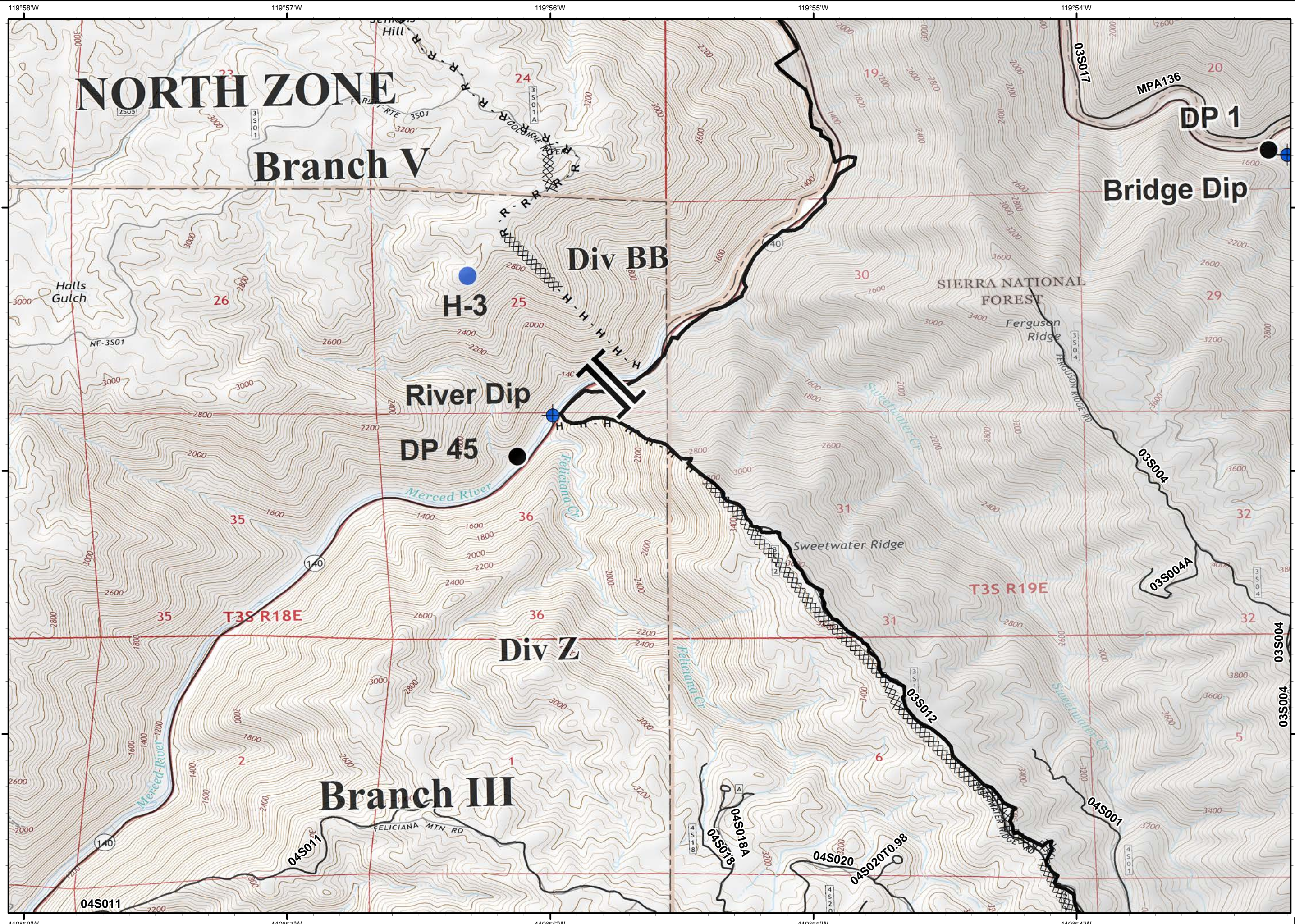
Completed Hand Line

Road as Completed Line



NORTH

Miles



F4

Ferguson CA-SNF-745

IAP Tiles
07/29/2018
Day Shift

F5

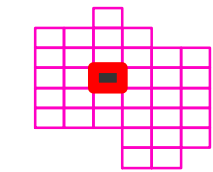


Dip Site

Drop Point

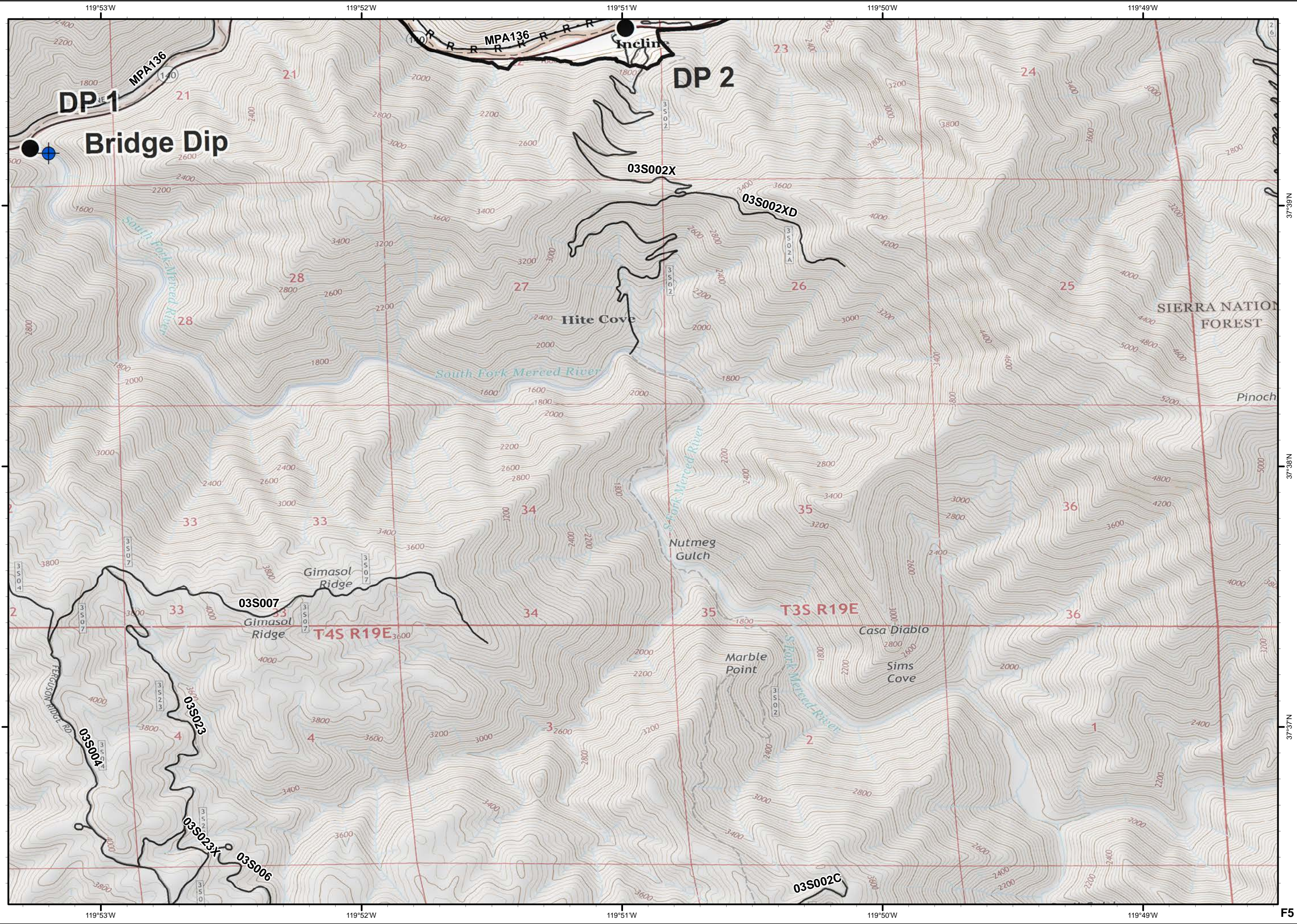
Completed Line

Road as Completed Line



0 1/4 1/2

Miles



F5

Ferguson CA-SNF-745

IAP Tiles
07/29/2018
Day Shift

F6



● Drop Point

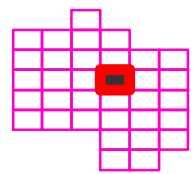
) (Division Break

┌ Uncontrolled Fire Edge

XXXX Completed Dozer Line

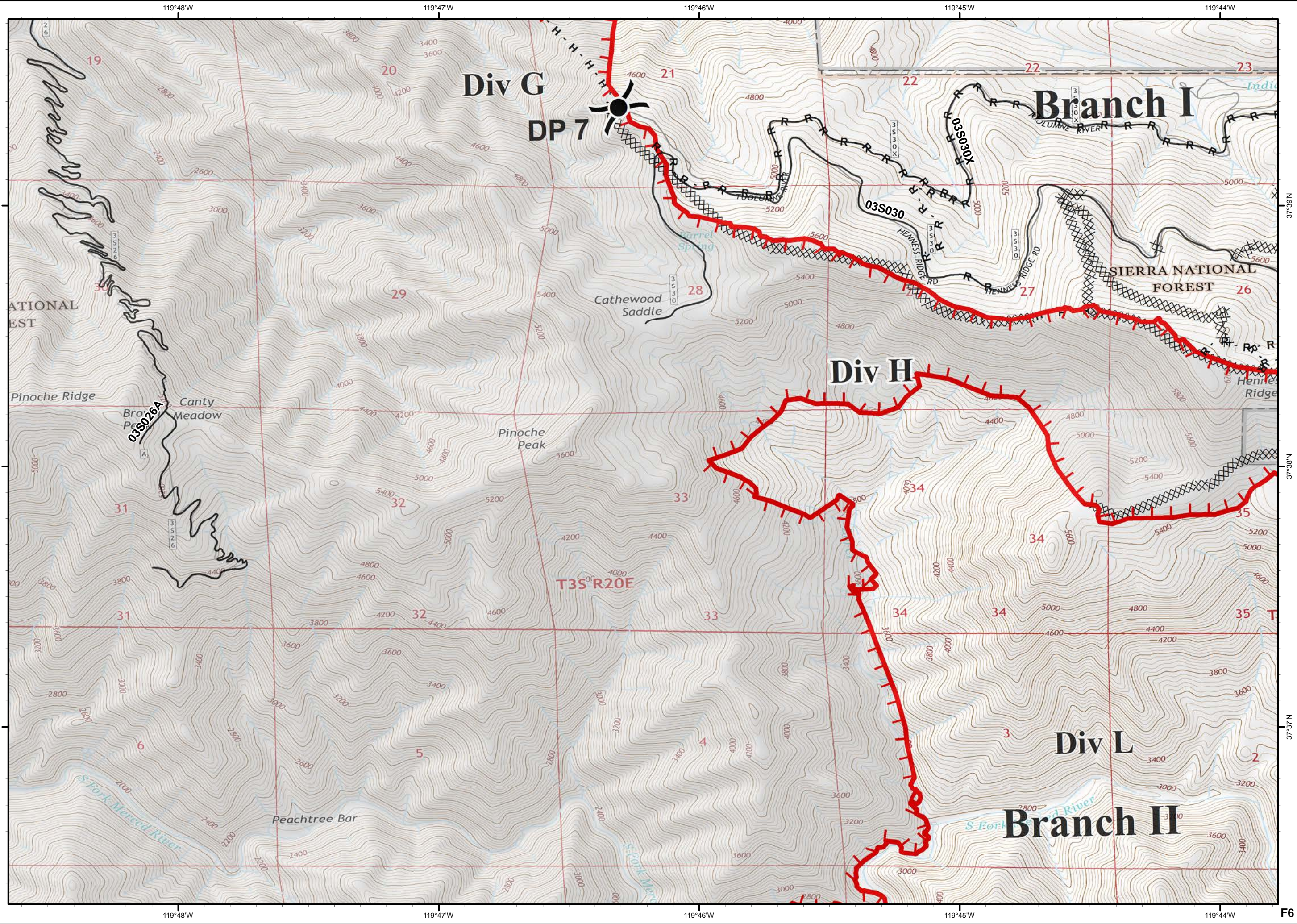
H - Completed Hand Line

R - Road as Completed Line



0 1/4 1/2

Miles



Ferguson
CA-SNF-745

IAP Tiles
07/29/2018
Day Shift

F7



Camp

Drop Point

Helispot

Repeater

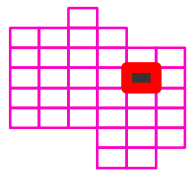
Branch Break

Uncontrolled Fire Edge

Completed Dozer Line

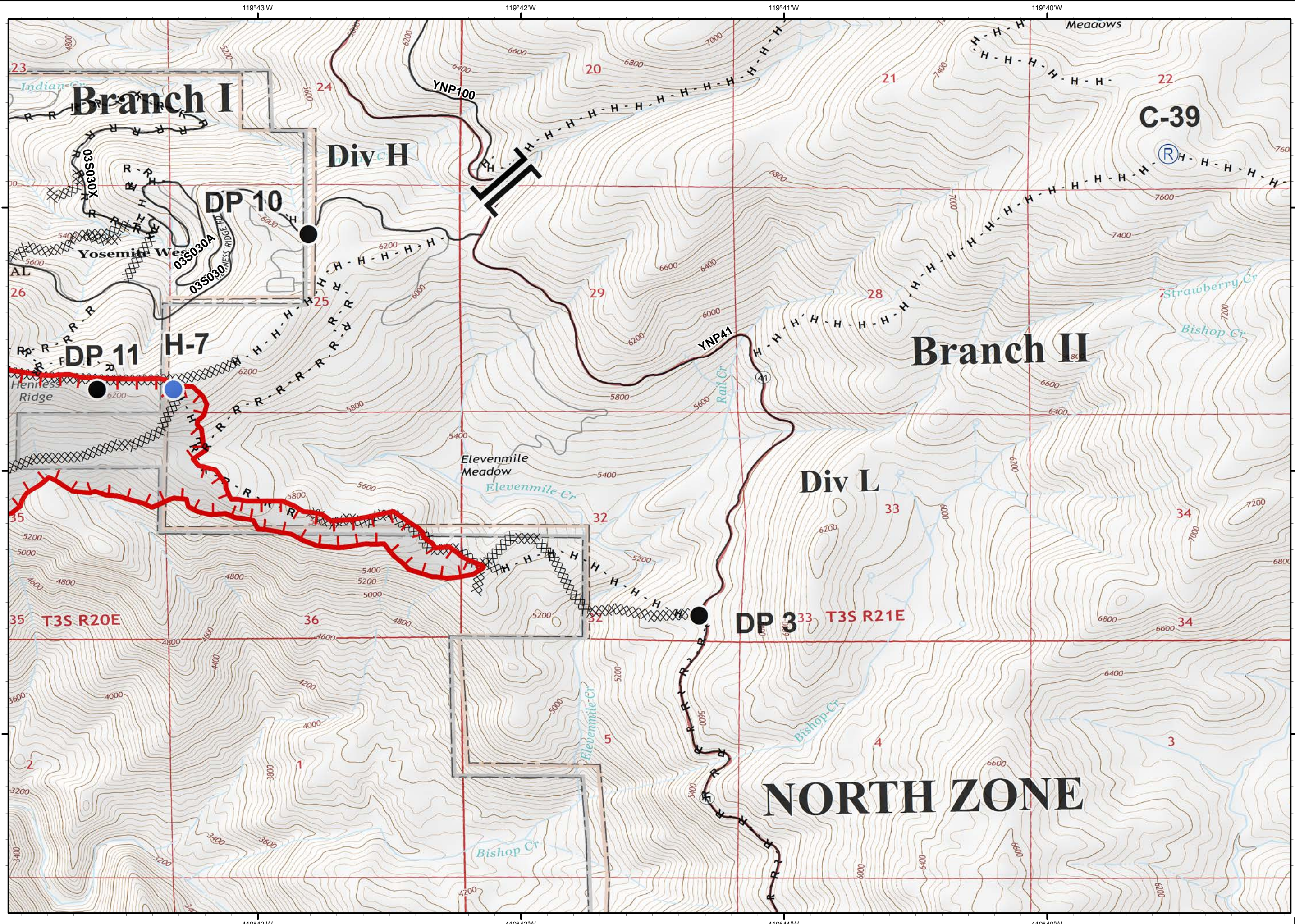
Completed Hand Line

Road as Completed Line



0 1/4 1/2

Miles



Ferguson
CA-SNF-745

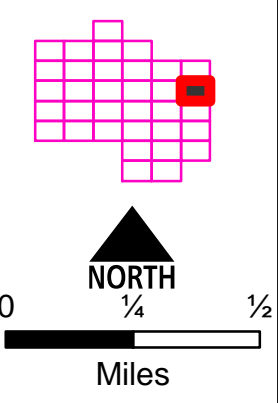
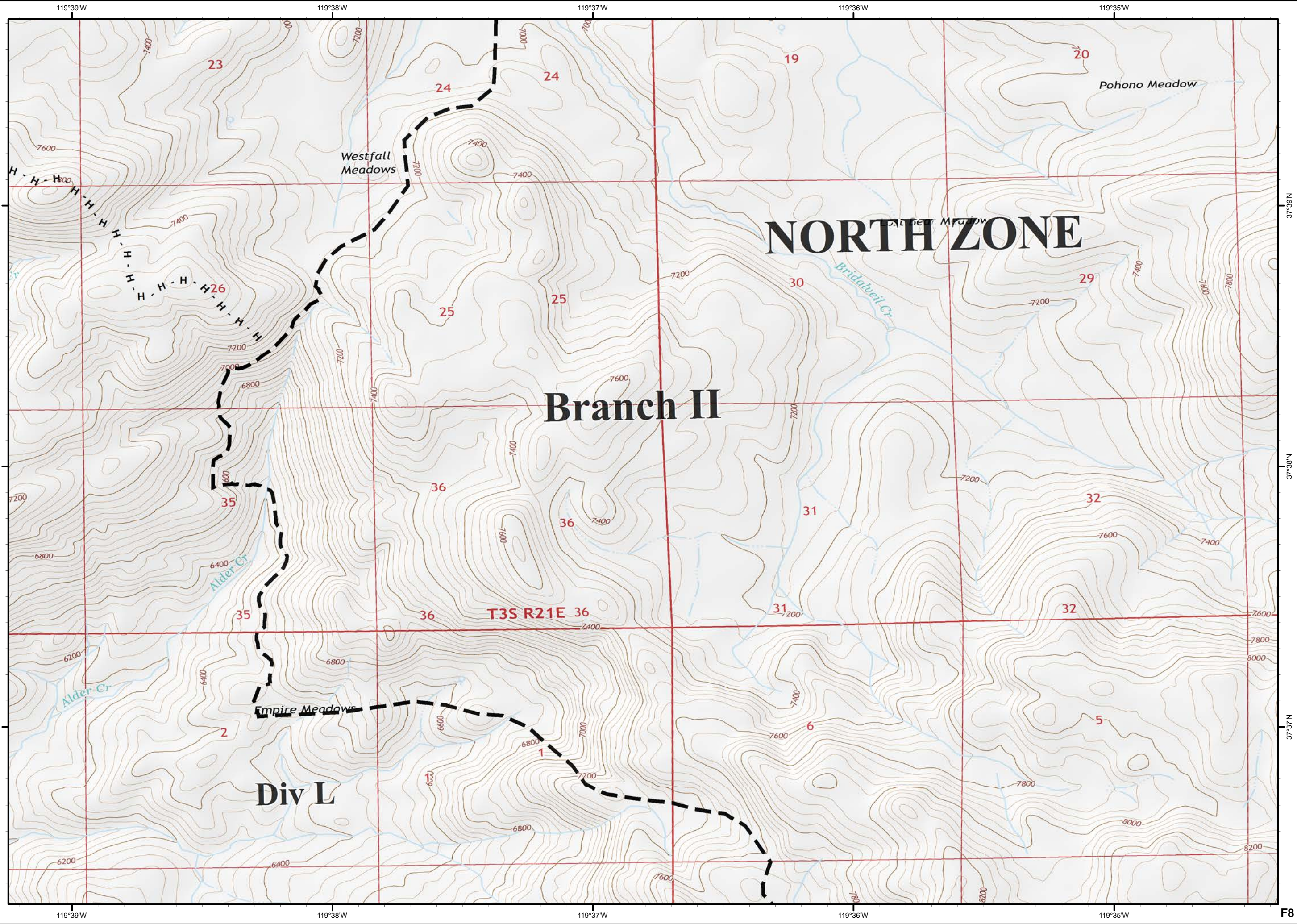
IAP Tiles
07/29/2018
Day Shift

F8



H - Completed Hand Line

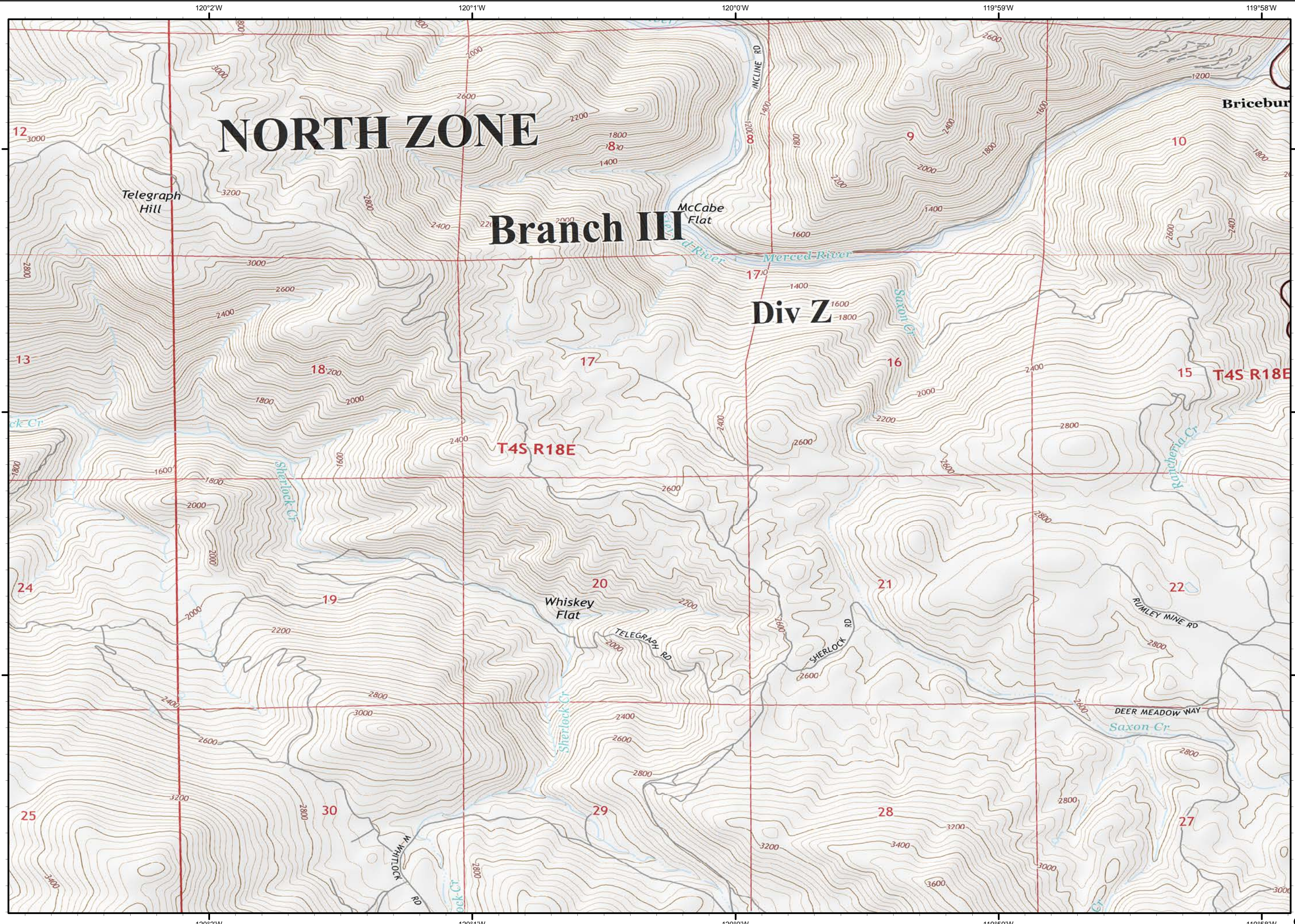
— Planned Fire Line



Ferguson
CA-SNF-745

IAP Tiles
07/29/2018
Day Shift

G3



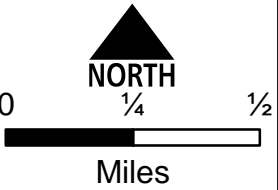
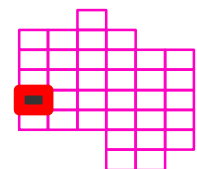
NORTH ZONE

Branch III

Div Z

T4S R18E

T4S R18E



Ferguson
CA-SNF-745

IAP Tiles
07/29/2018
Day Shift

G4



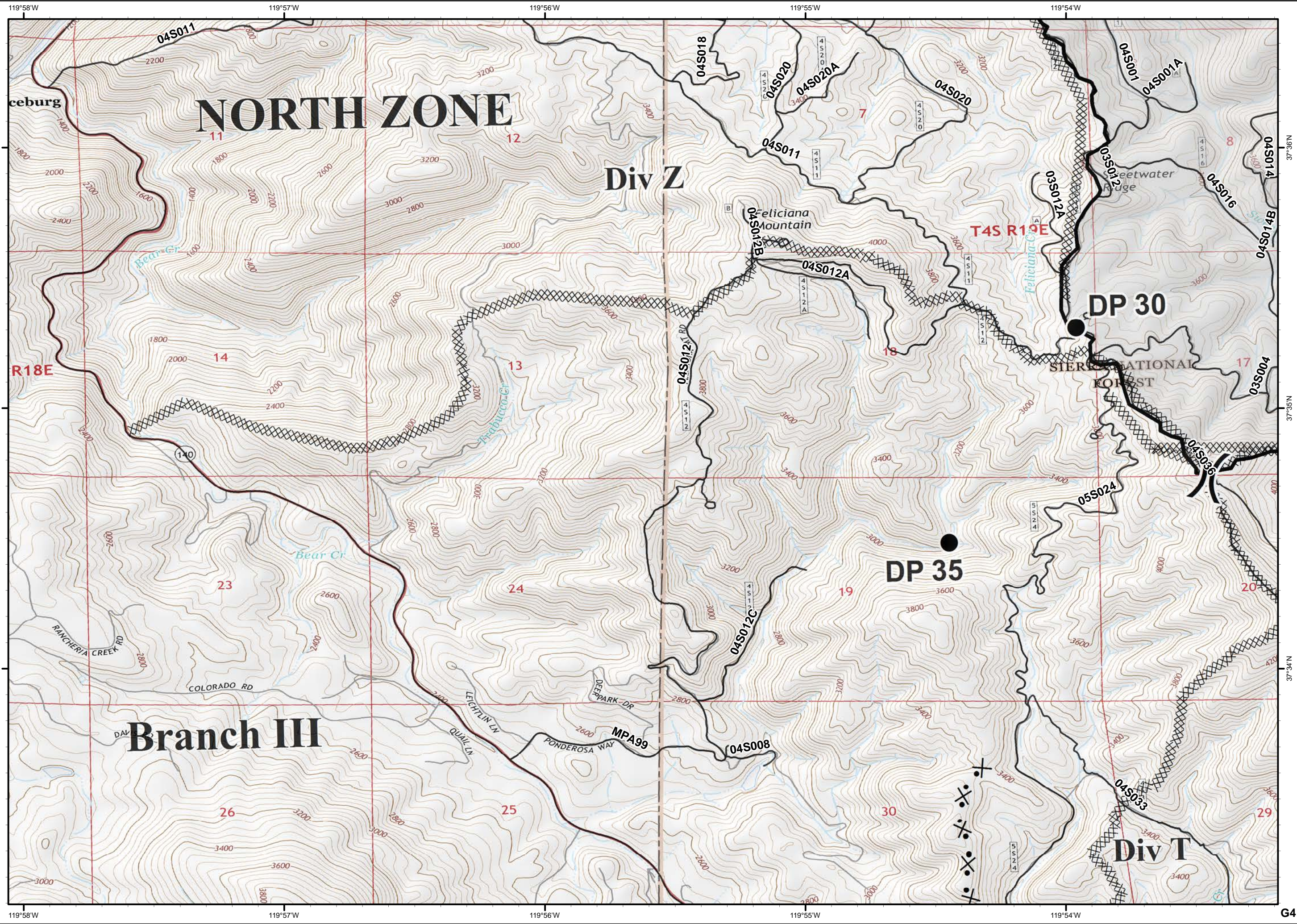
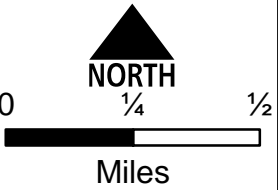
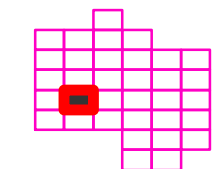
● Drop Point

) (Division Break

— Completed Line

XXXX Completed Dozer Line

⊗ Proposed Dozer Line



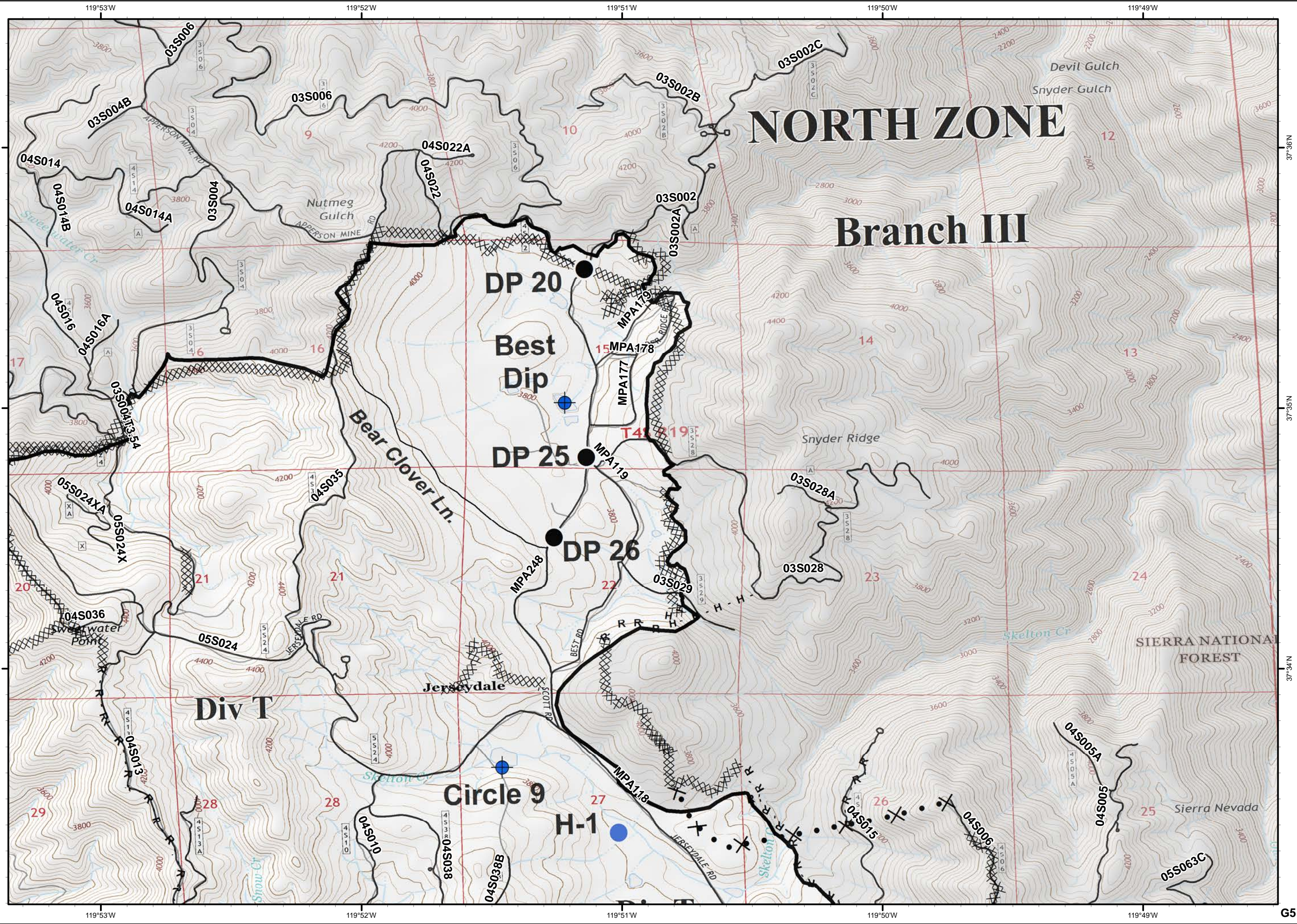
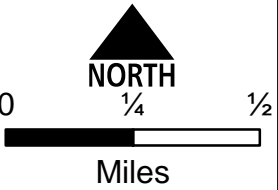
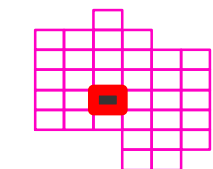
Ferguson
CA-SNF-745

IAP Tiles
07/29/2018
Day Shift

G5



- Dip Site
- Drop Point
- Helispot
- Completed Line
- Completed Dozer Line
- Completed Hand Line
- Road as Completed Line
- Proposed Dozer Line



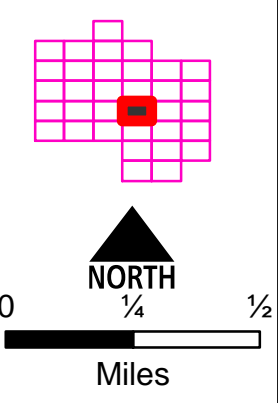
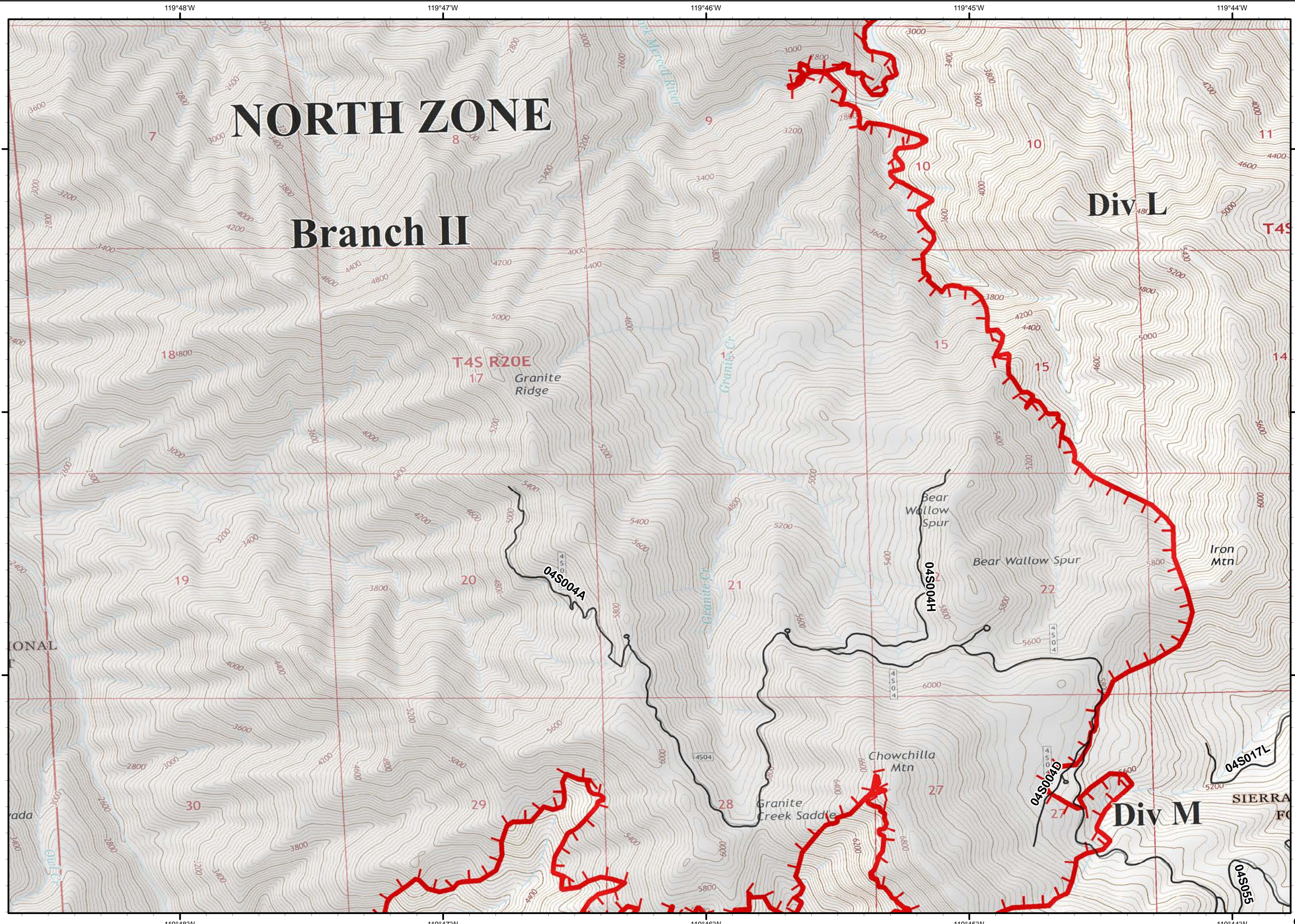
Ferguson
CA-SNF-745

IAP Tiles
07/29/2018
Day Shift

G6



Uncontrolled Fire Edge



Ferguson
CA-SNF-745

IAP Tiles
07/29/2018
Day Shift

G7



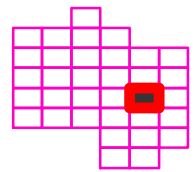
● Drop Point

) (Division Break

H - Completed Hand Line

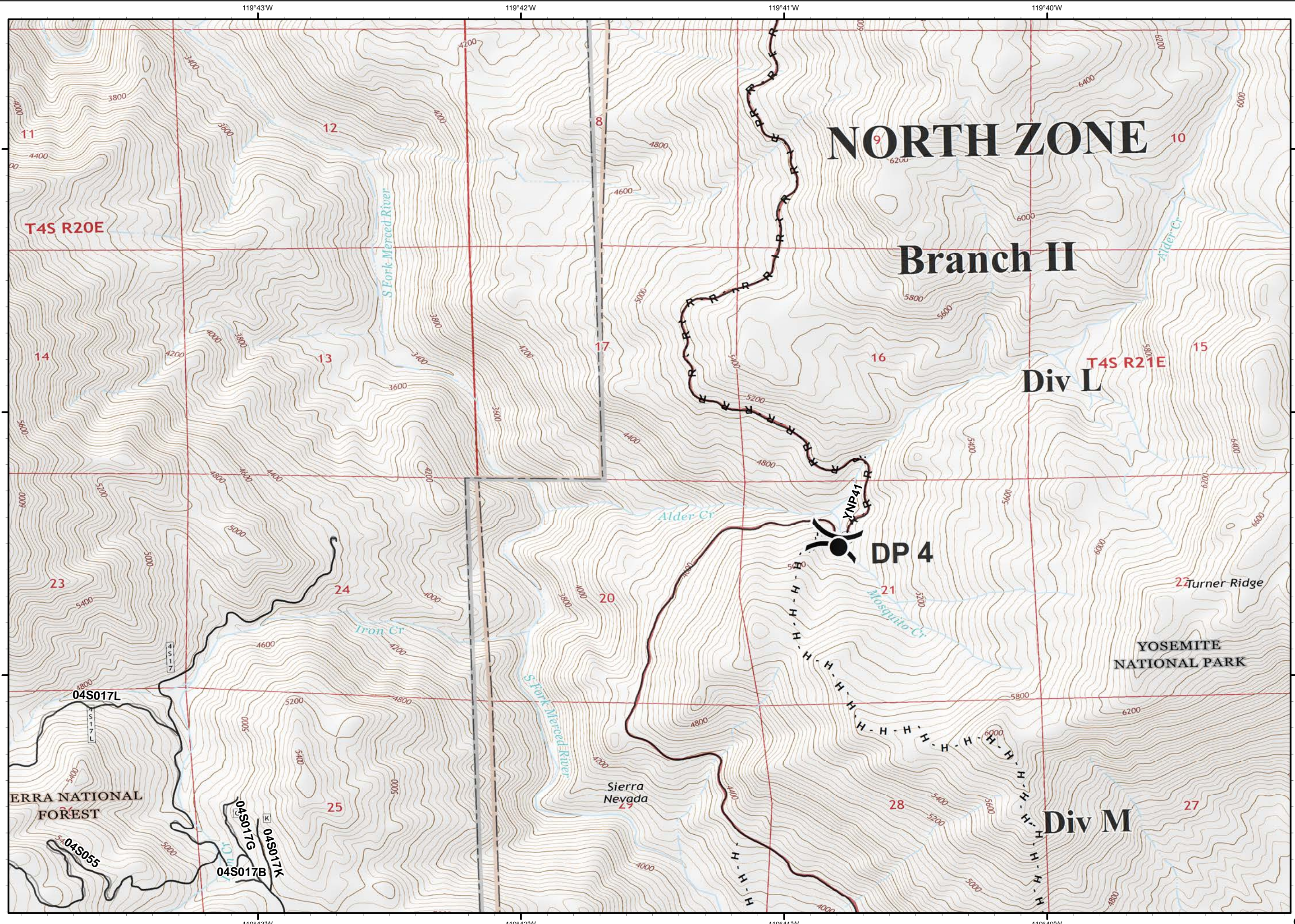
R - Road as Completed Line

■ Planned Fire Line



0 1/4 1/2

Miles



Ferguson
CA-SNF-745

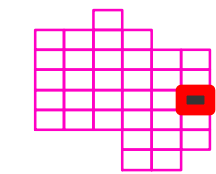
IAP Tiles
07/29/2018
Day Shift

G8



H - Completed Hand Line

■ - Planned Fire Line

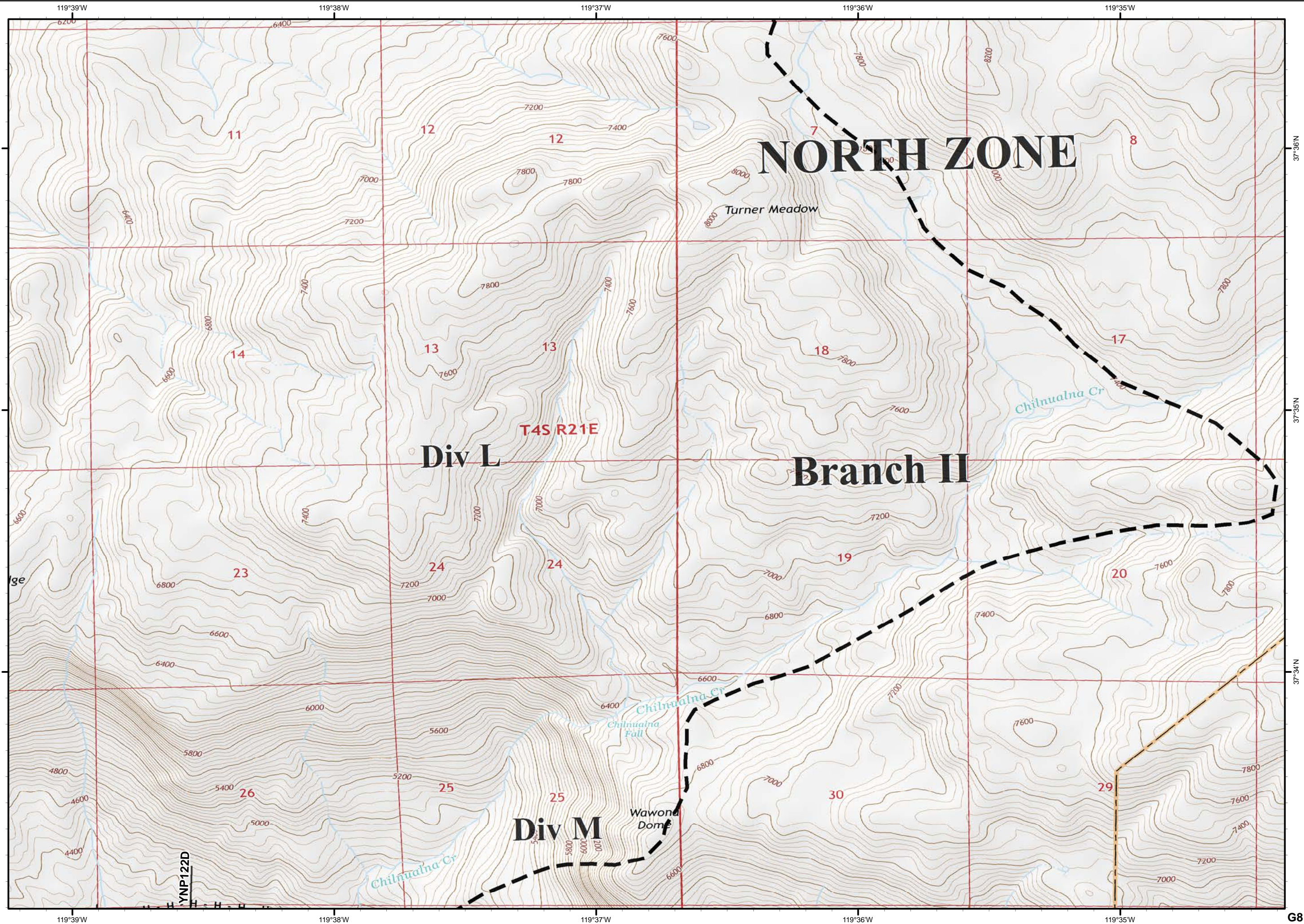


NORTH

1/4

1/2

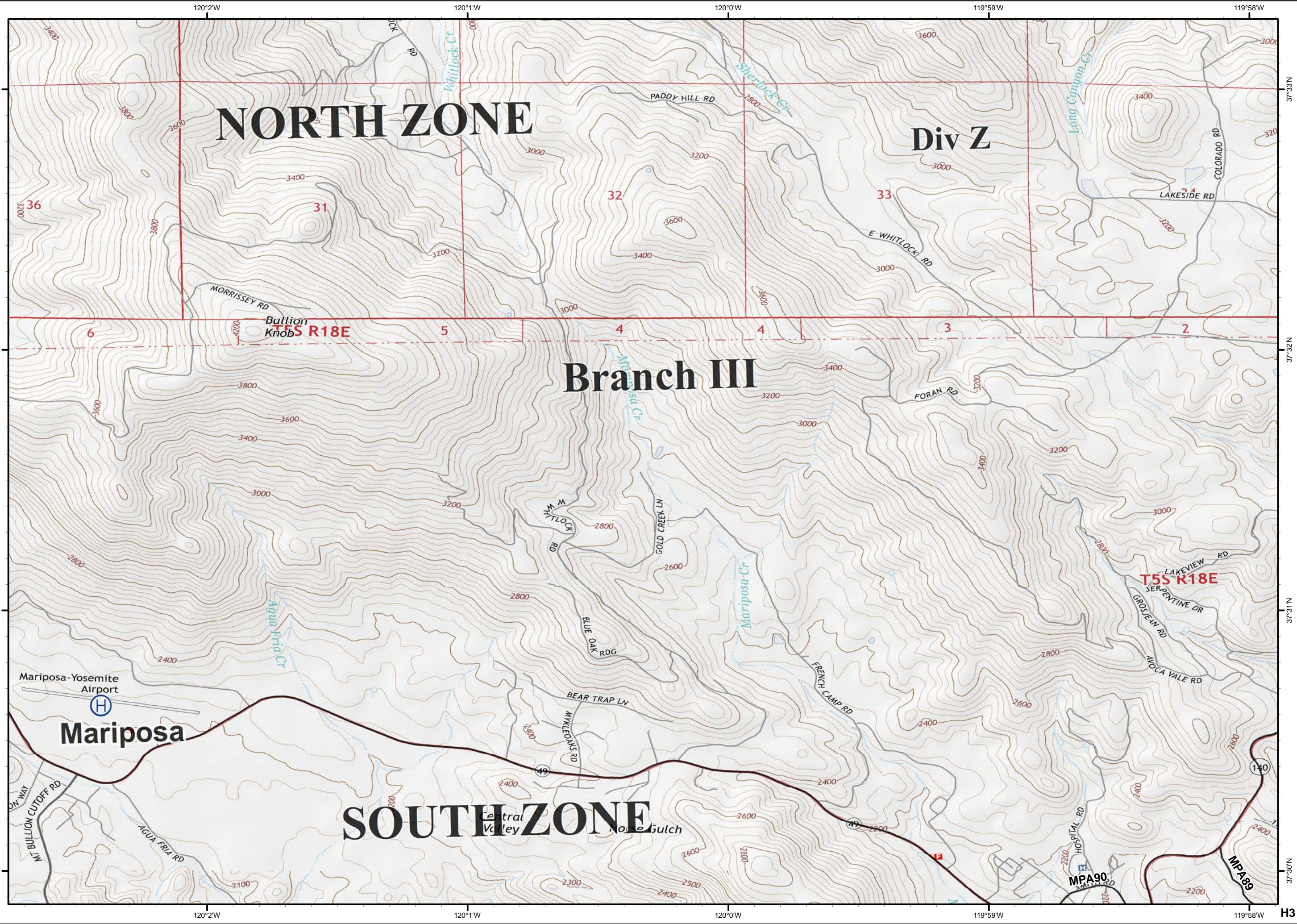
Miles



Ferguson
CA-SNF-745

IAP Tiles
07/29/2018
Day Shift

H3



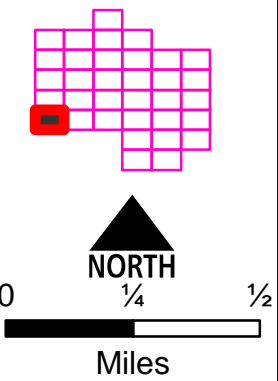
NORTH ZONE

Div Z

Branch III

SOUTH ZONE

Mariposa



H3

Ferguson
CA-SNF-745

IAP Tiles
07/29/2018
Day Shift

H4



Dip Site



Drop Point



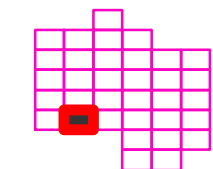
Retardant/Mud Pit



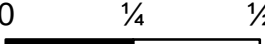
Completed Dozer Line



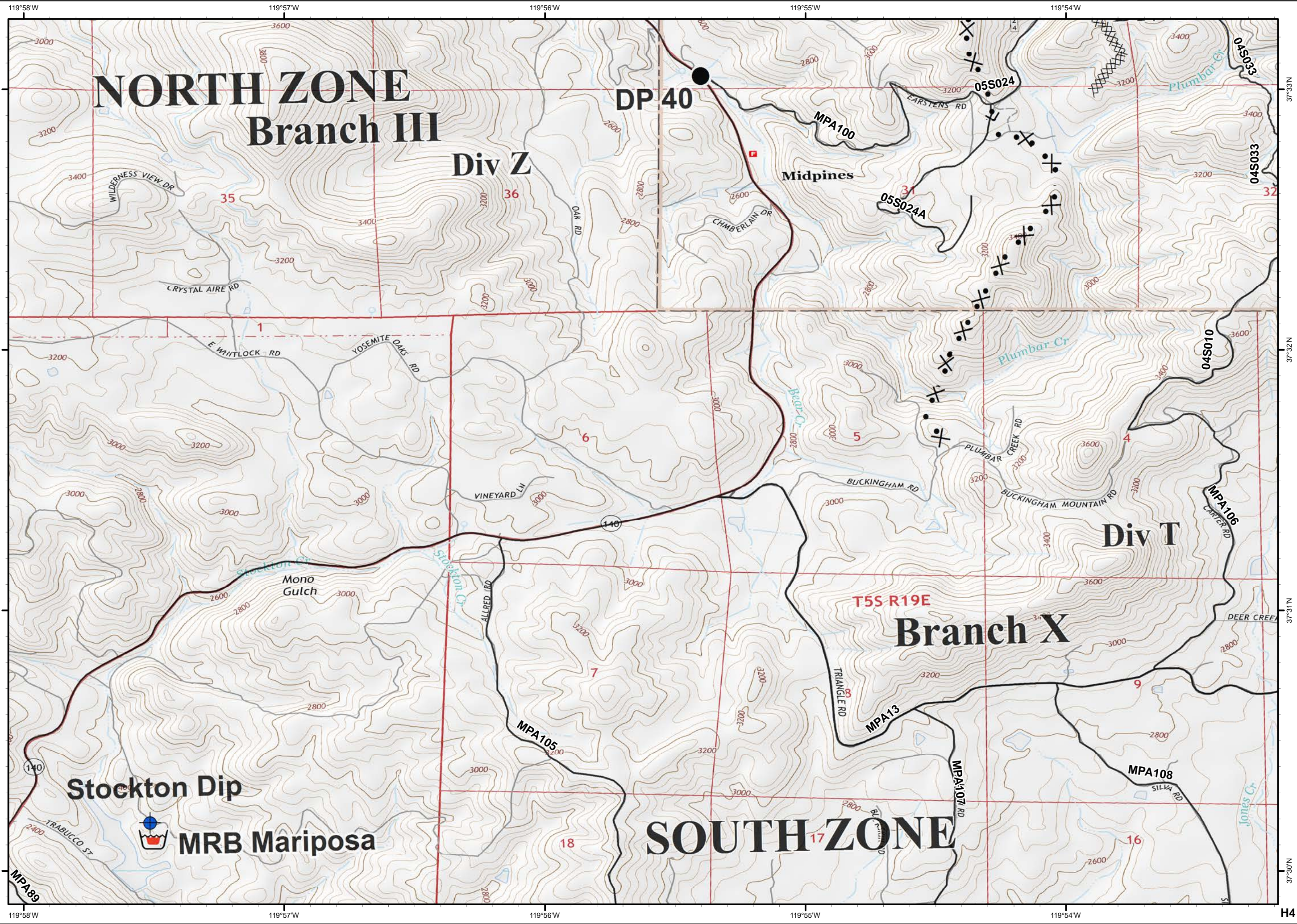
Proposed Dozer Line



NORTH



Miles



119°58'W 119°57'W 119°56'W 119°55'W 119°54'W 37°33'N 37°32'N 37°31'N 37°30'N H4

Ferguson
CA-SNF-745

IAP Tiles
07/29/2018
Day Shift

H5



● Drop Point

● Helispot

⊕ Water Source

○ Zone Break

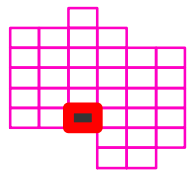
┌ Uncontrolled Fire Edge

— Completed Line

⊗ Completed Dozer Line

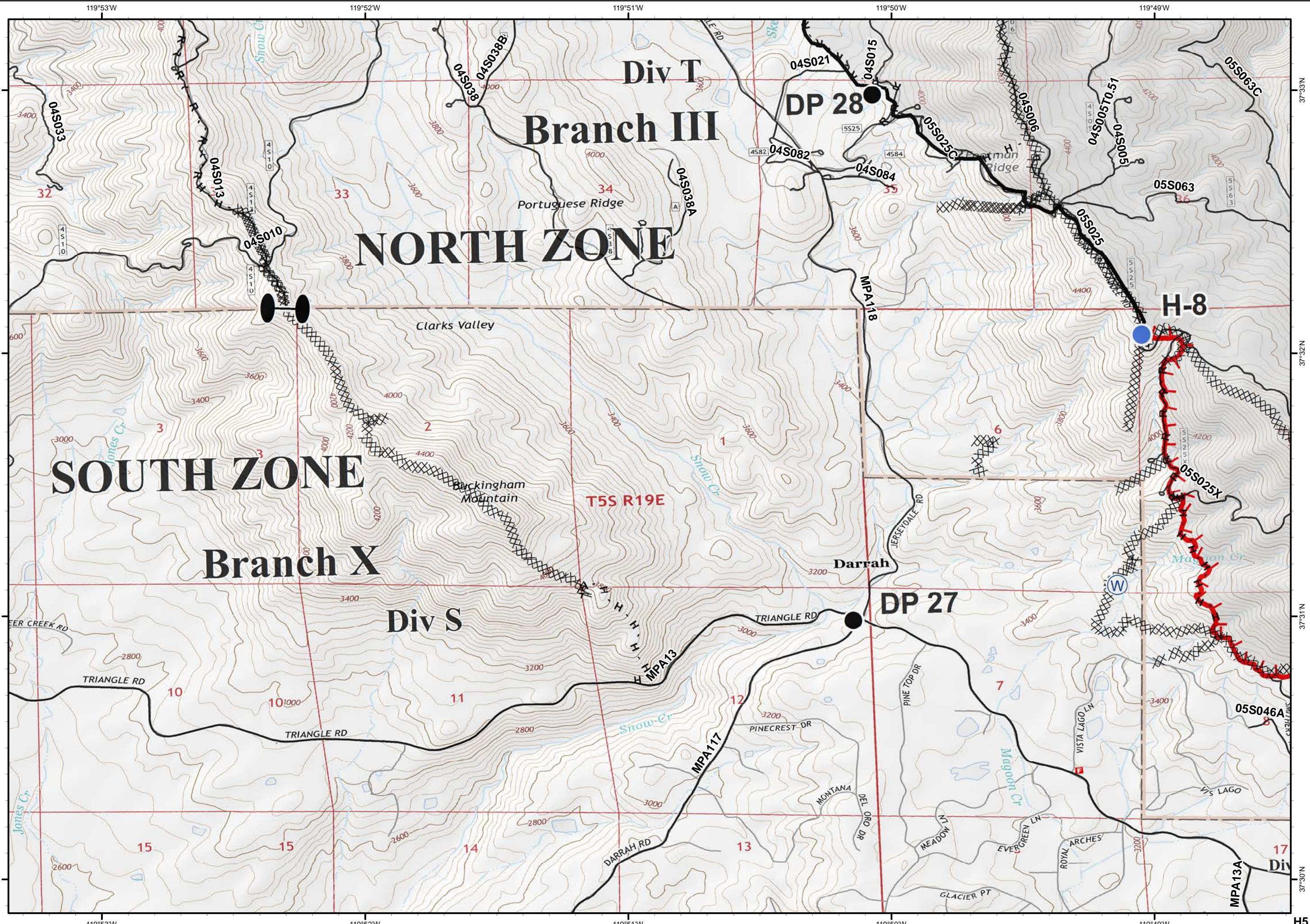
H - Completed Hand Line

R - Road as Completed Line



0 1/4 1/2

Miles



H5

Ferguson CA-SNF-745

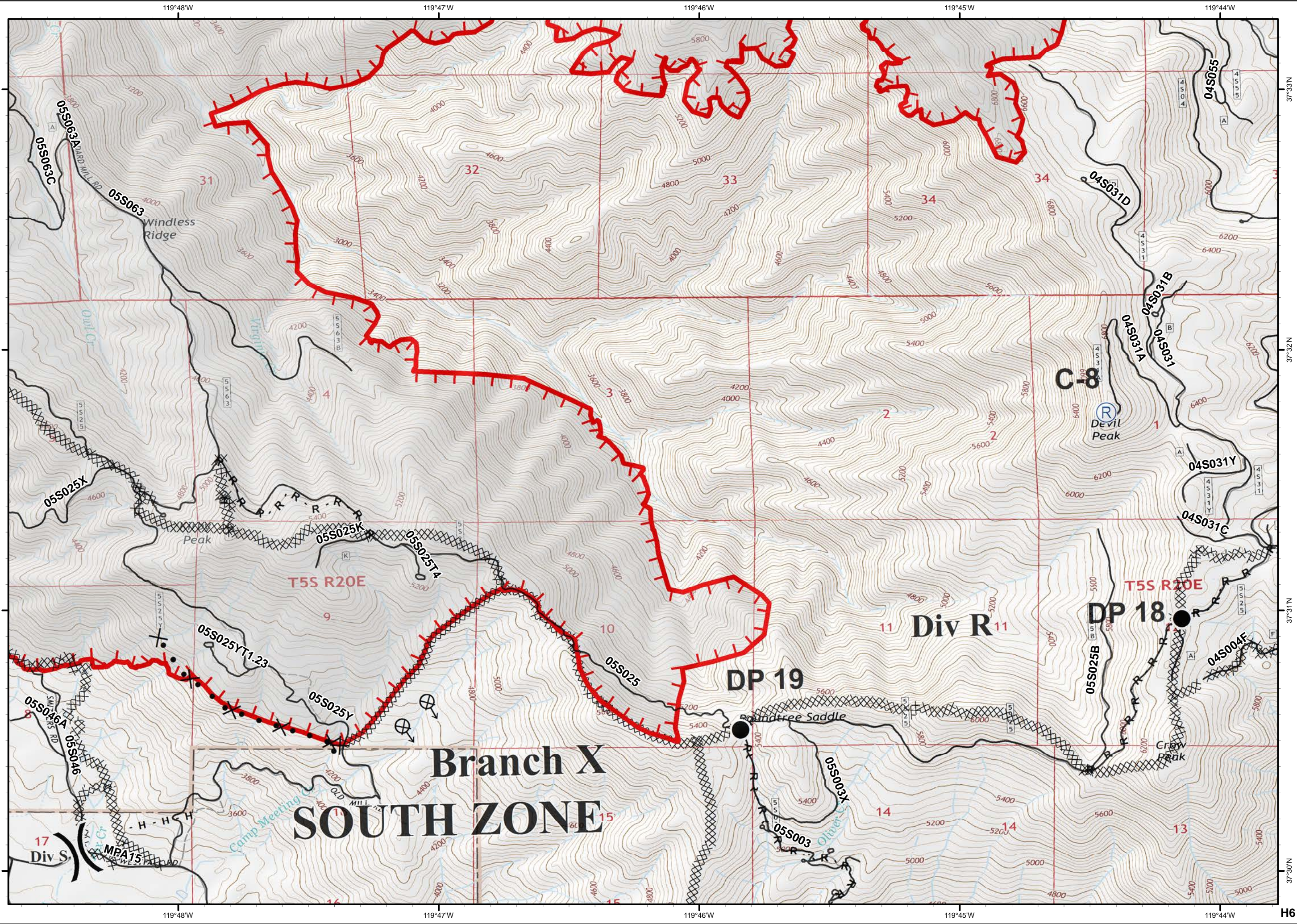
IAP Tiles
07/29/2018
Day Shift

H6



- Drop Point
- Ⓡ Repeater
- ⊗ Spot Fire (Contained)
-) (Division Break
- ┌ Uncontrolled Fire Edge
- XXXX Completed Dozer Line
- H - Completed Hand Line
- R - Road as Completed Line
- ⊗ ● Proposed Dozer Line

NORTH
0 1/4 1/2
Miles



Ferguson
CA-SNF-745

IAP Tiles
07/29/2018
Day Shift

H7



● Drop Point

W Water Source

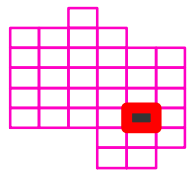
) (Division Break

XXXX Completed Dozer Line

H - Completed Hand Line

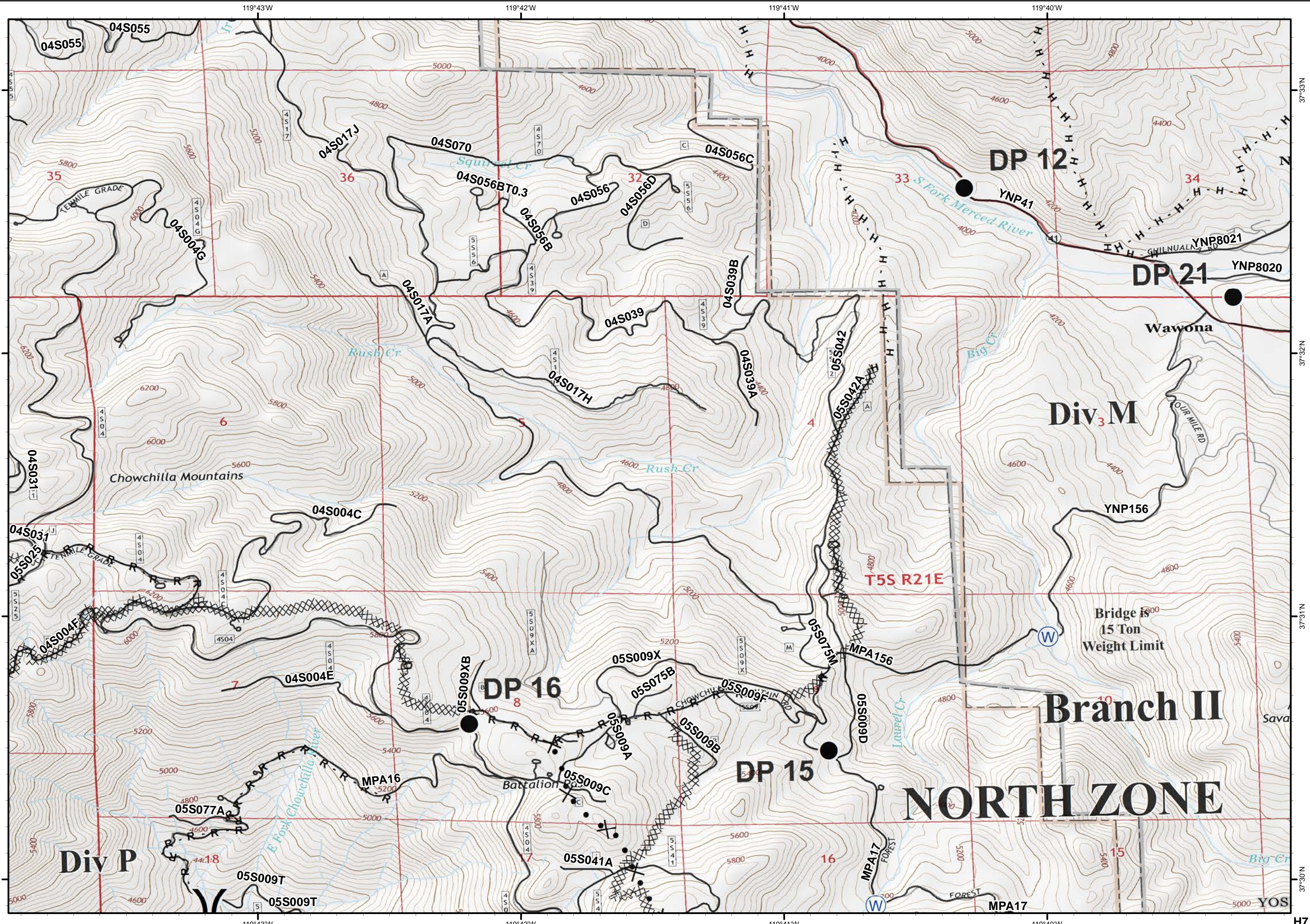
R - Road as Completed Line

⊗ Proposed Dozer Line



0 1/4 1/2

Miles



Ferguson
CA-SNF-745

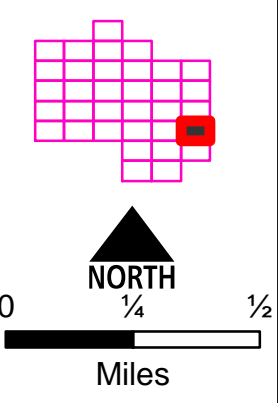
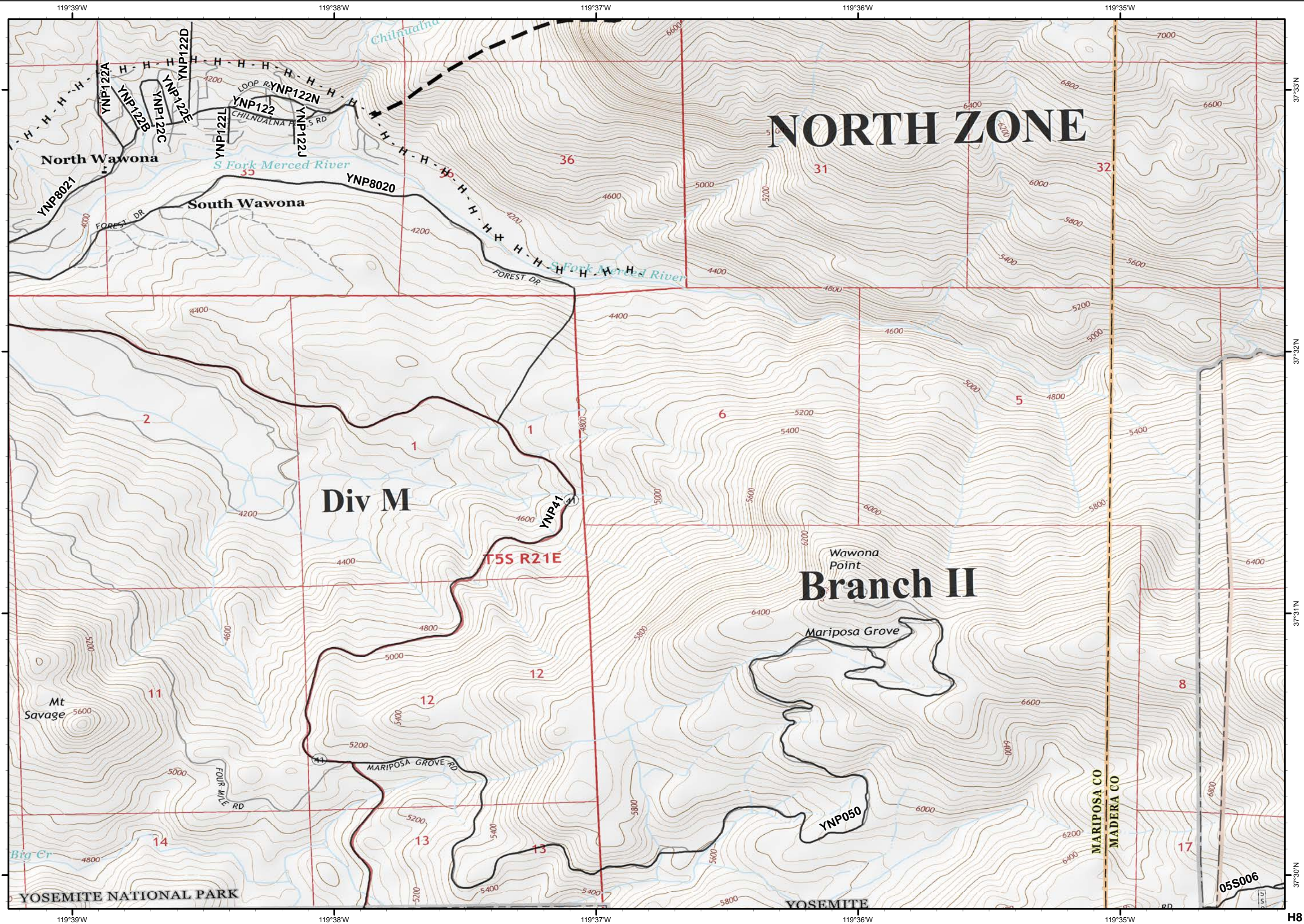
IAP Tiles
07/29/2018
Day Shift

H8



H - Completed Hand Line

■ Planned Fire Line



Ferguson CA-SNF-745

IAP Tiles
07/29/2018
Day Shift

16



Dip Site

Drop Point

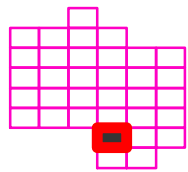
Division Break

Completed Dozer Line

Completed Hand Line

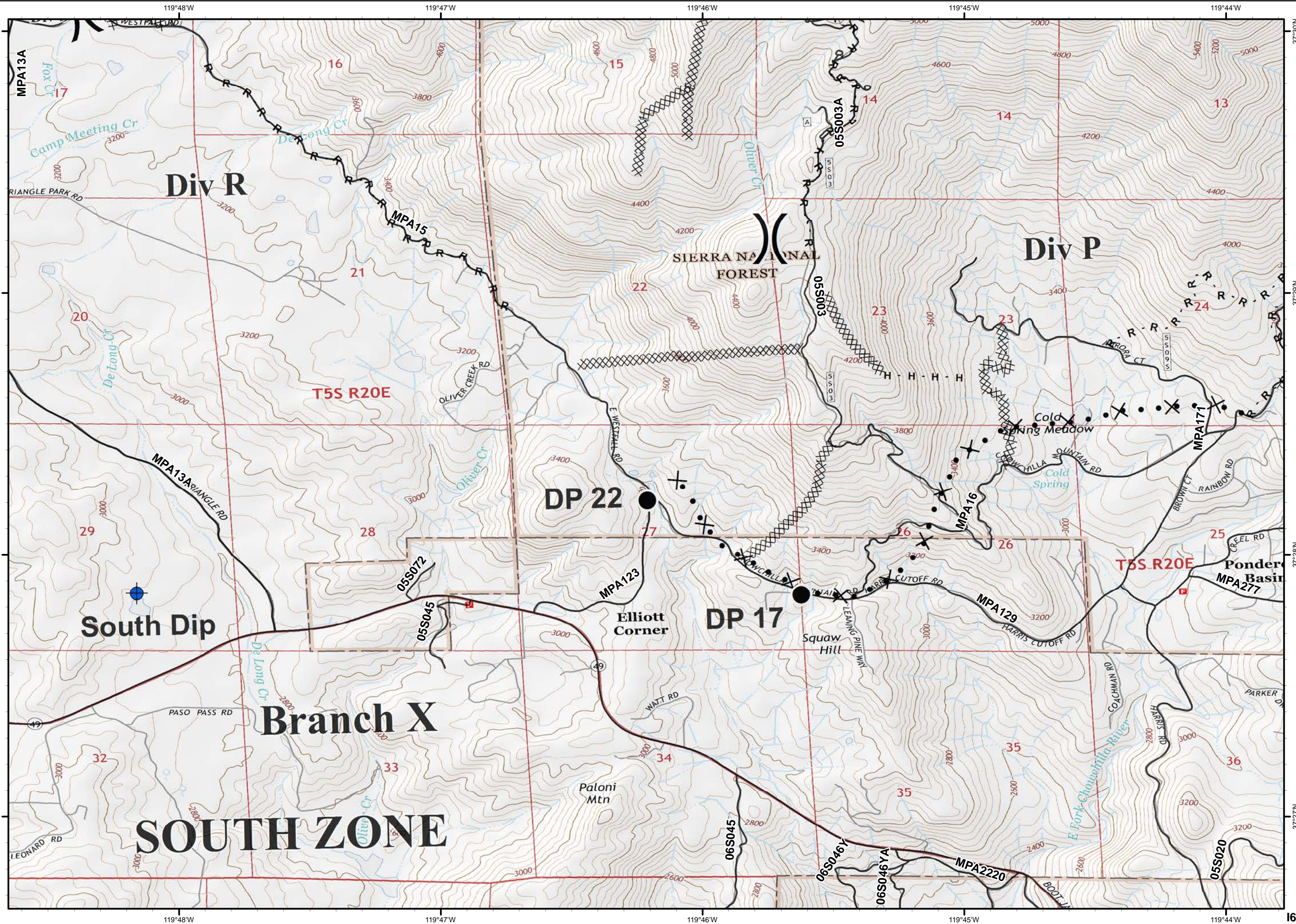
Road as Completed Line

Proposed Dozer Line



0 1/4 1/2

Miles



Ferguson
CA-SNF-745

IAP Tiles
07/29/2018
Day Shift

17



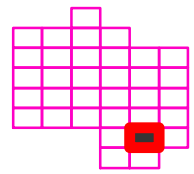
W Water Source

) (Division Break

XXXX Completed Dozer Line

R - Road as Completed Line

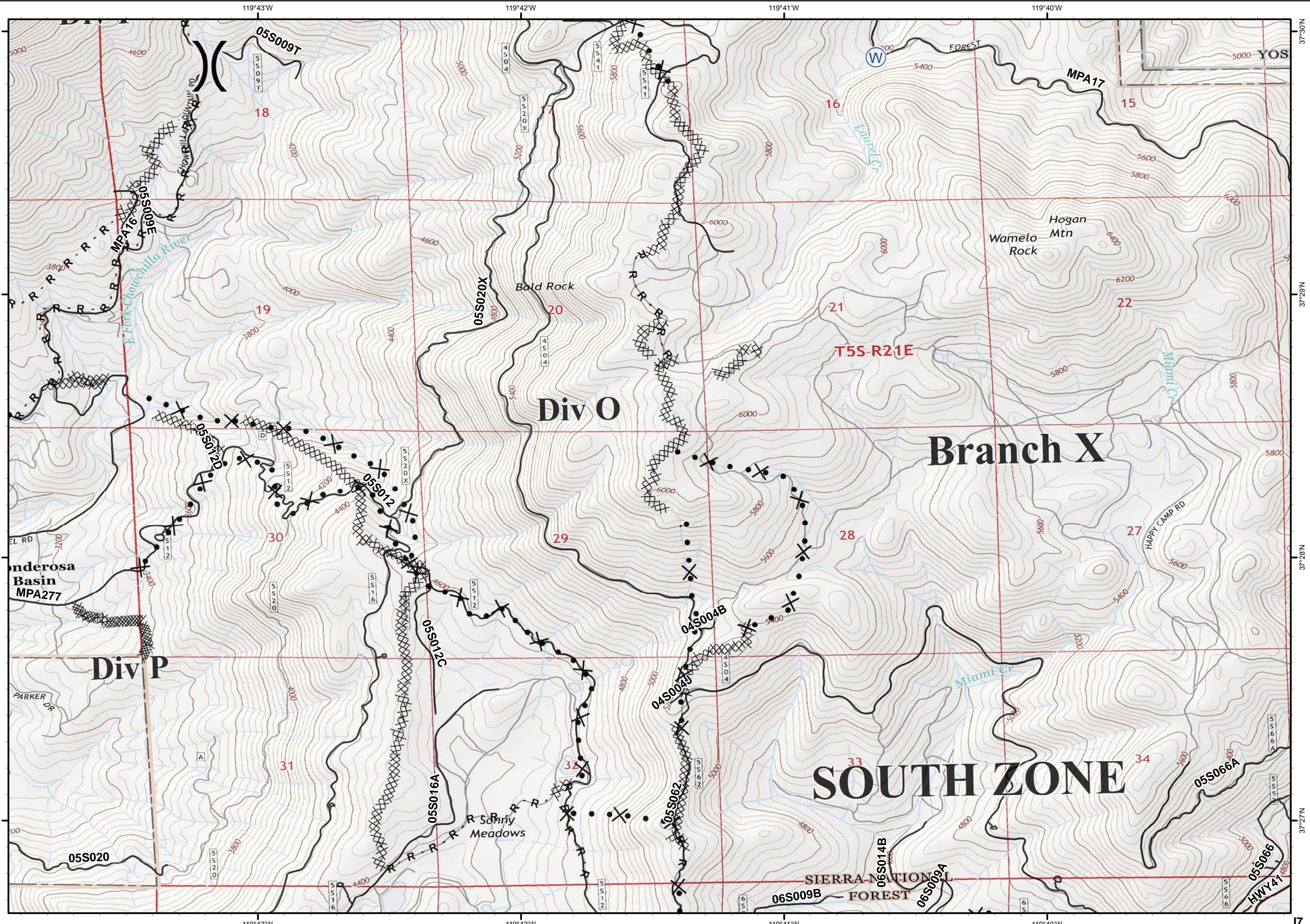
X • Proposed Dozer Line

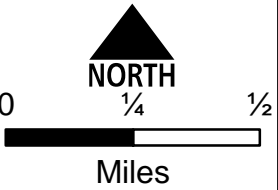
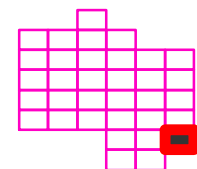
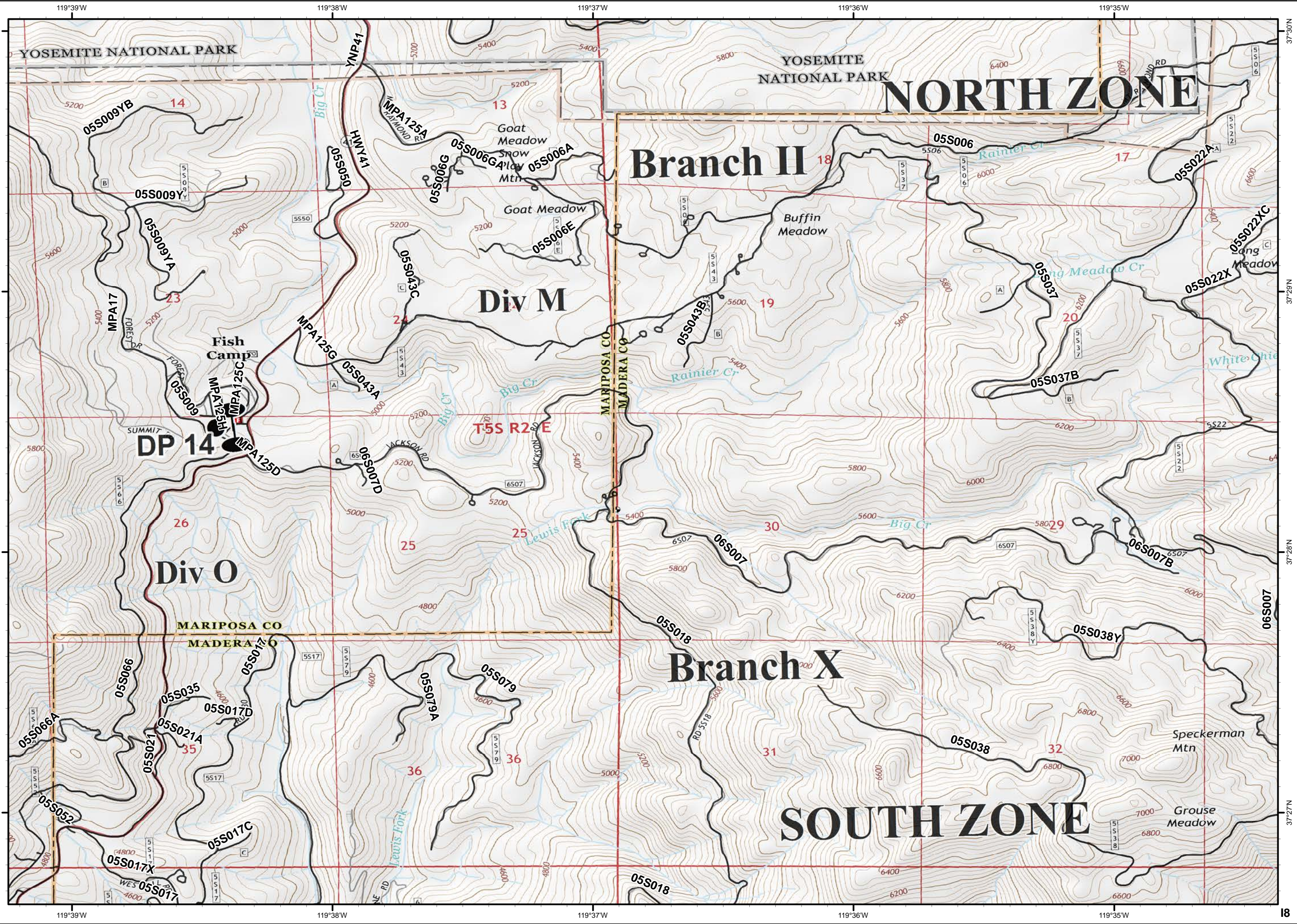
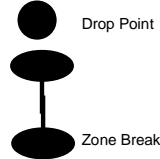


NORTH

0 1/4 1/2

Miles



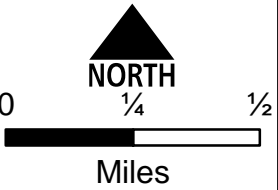
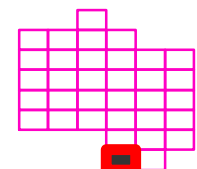
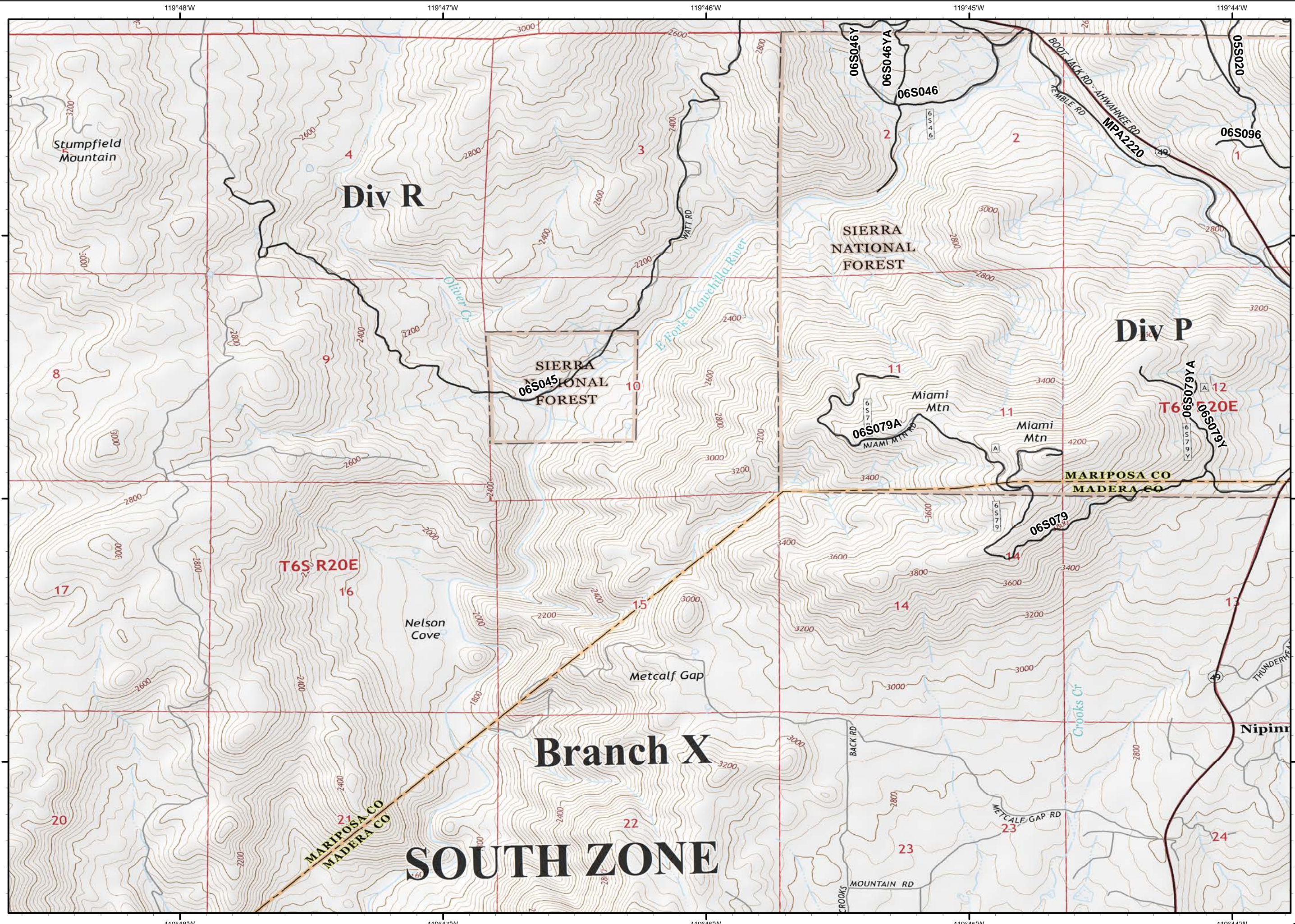


37°30'N
37°29'N
37°28'N
37°27'N
18

Ferguson
CA-SNF-745

IAP Tiles
07/29/2018
Day Shift

J6



Ferguson
CA-SNF-745

IAP Tiles
07/29/2018
Day Shift

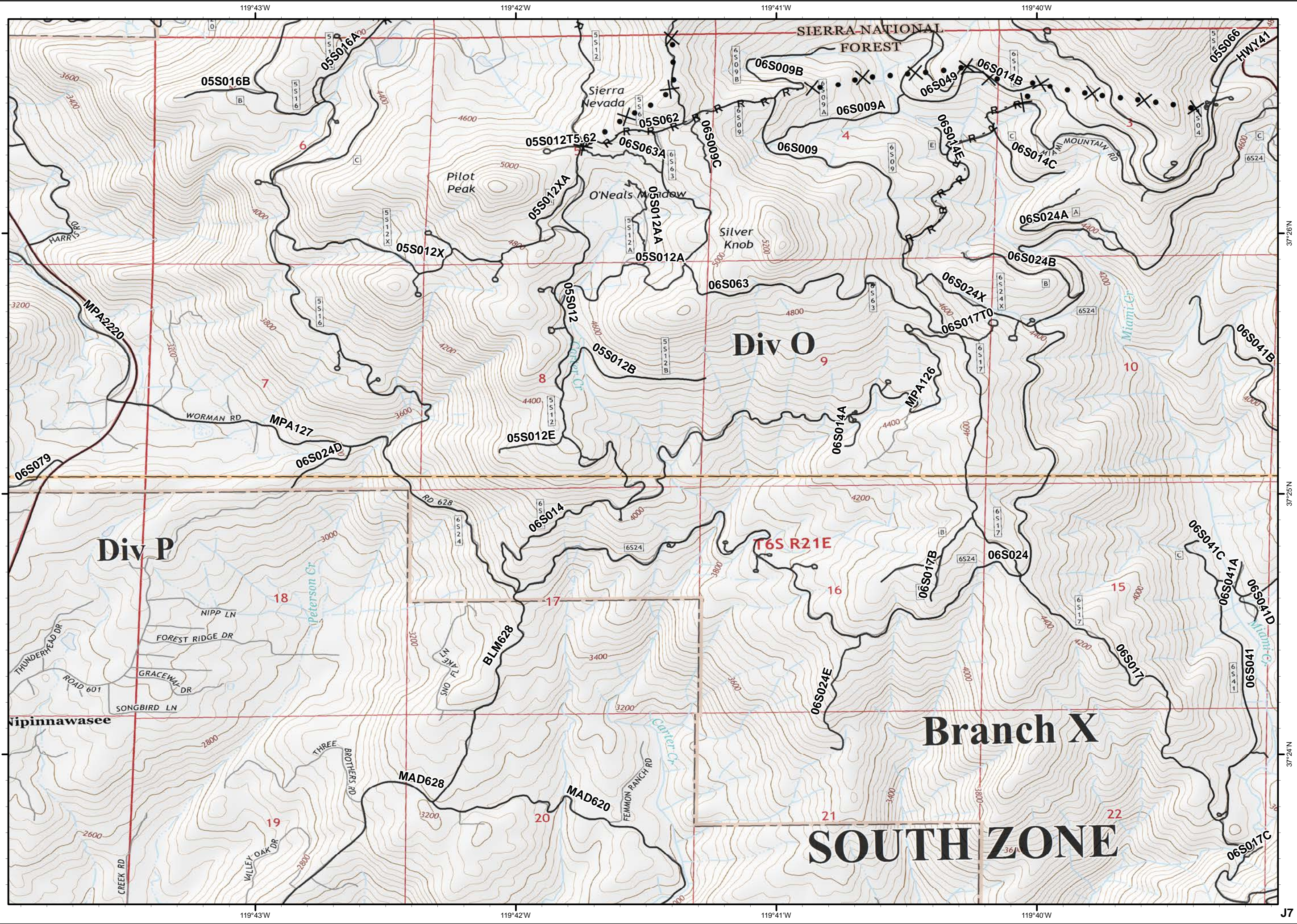
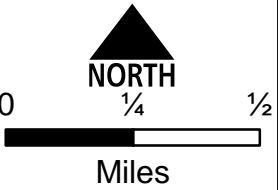
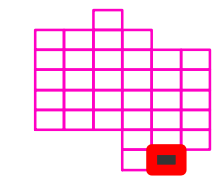
J7



XXXX Completed Dozer Line

R - Road as Completed Line

X • Proposed Dozer Line



37°26'N

37°25'N

37°24'N

J7