

# Ferguson

CA-SNF-745

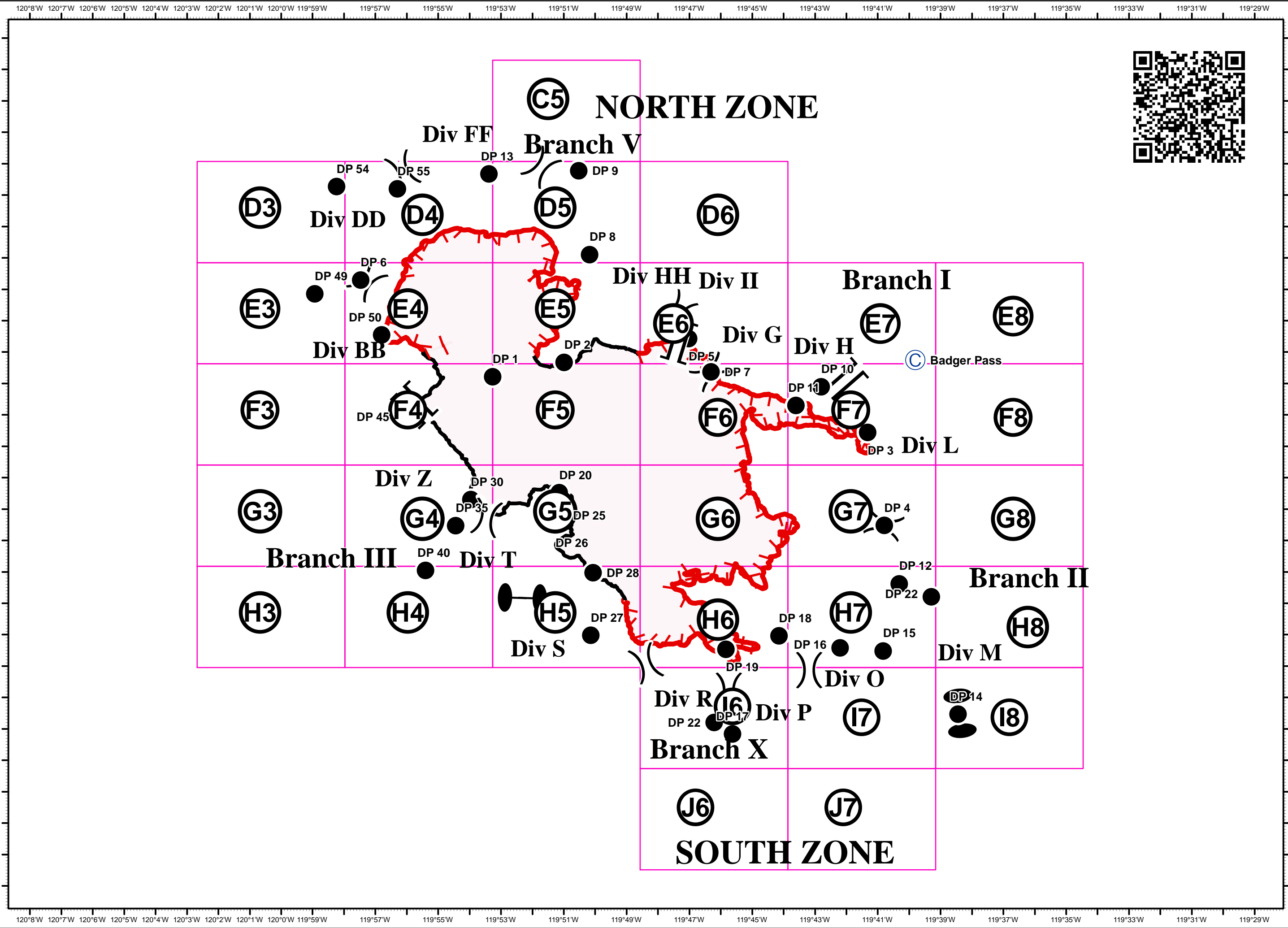
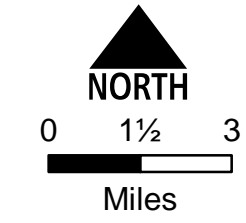
IAP Index

07/30/2018

Day Shift



- Camp
- Drop Point
- Division Break
- Branch Break
- Zone Break
- Uncontrolled Fire Edge
- Completed Line



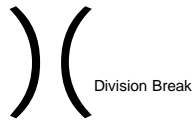
Ferguson  
CA-SNF-745

IAP Tiles  
07/30/2018  
Day Shift

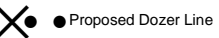
C5



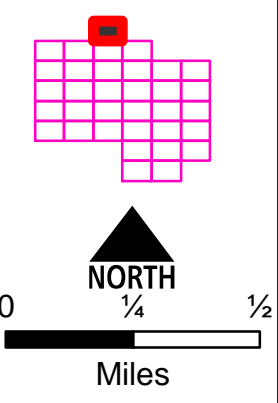
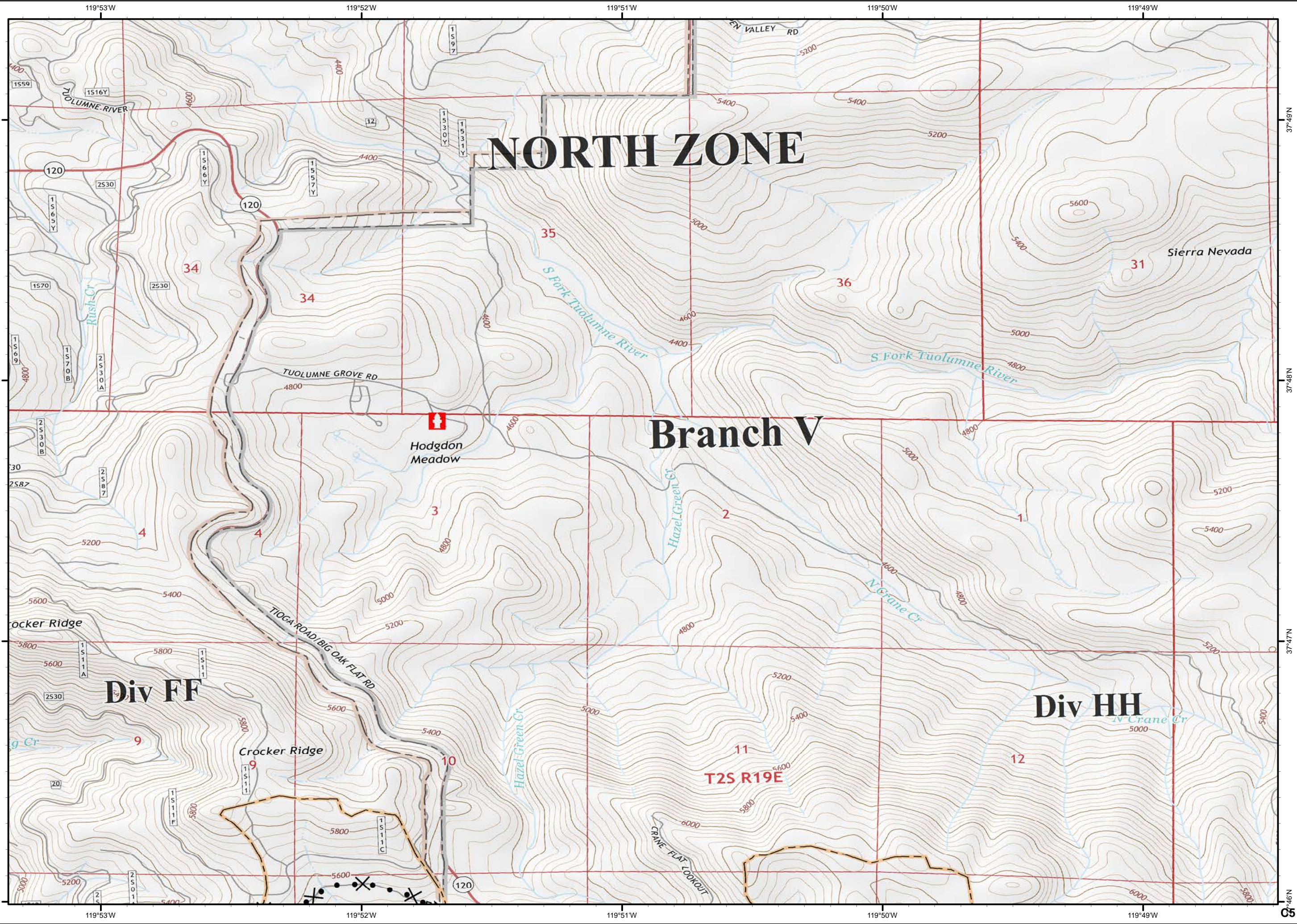
Hydrant



Division Break



Proposed Dozer Line



37°49'N  
37°48'N  
37°47'N  
37°46'N  
C5

Ferguson  
CA-SNF-745

IAP Tiles  
07/30/2018  
Day Shift

D3

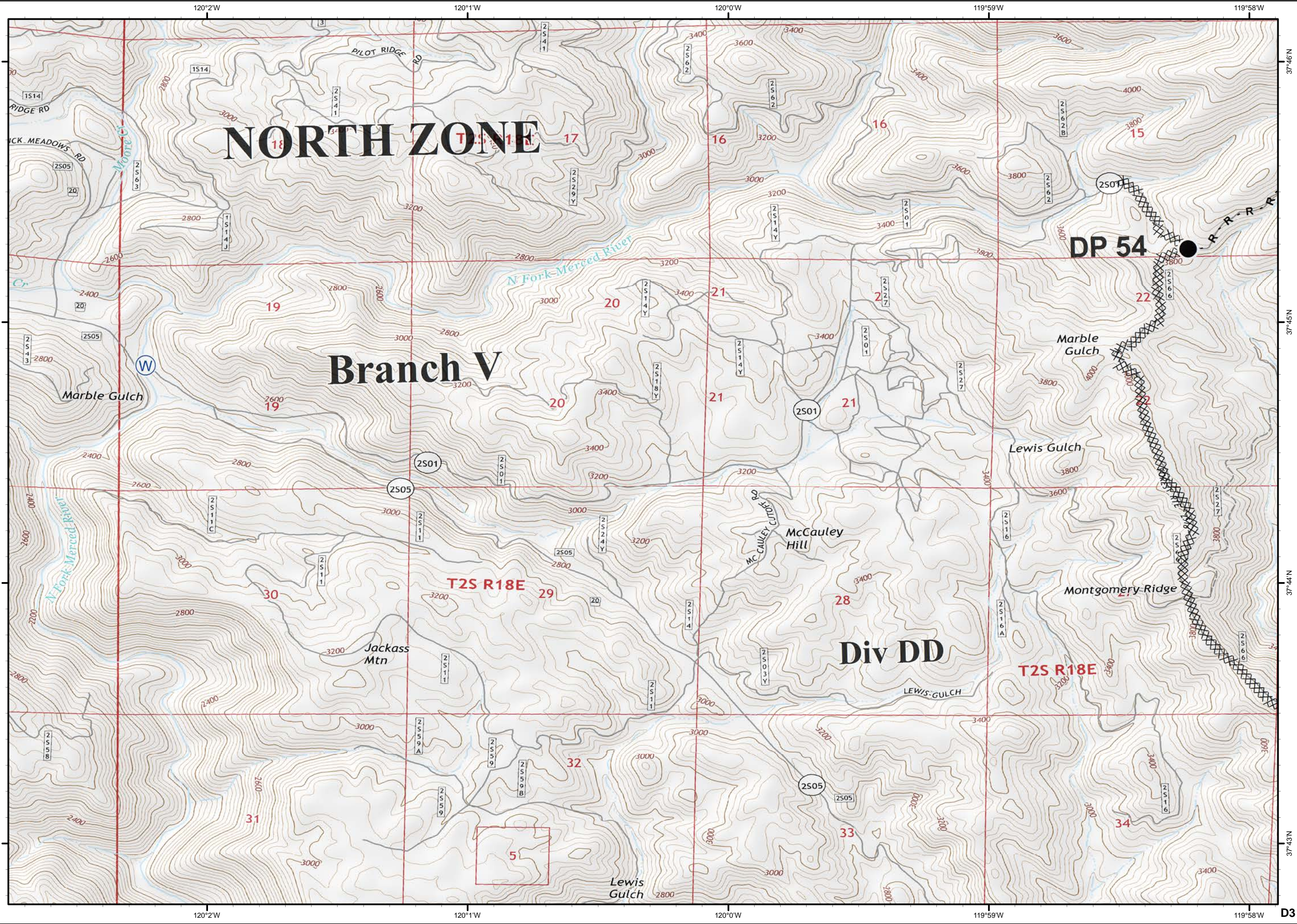
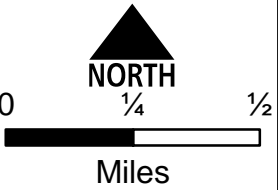
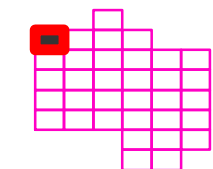


● Drop Point

W Water Source

XXXX Completed Dozer Line

R - Road as Completed Line



D3

Ferguson  
CA-SNF-745

IAP Tiles  
07/30/2018  
Day Shift

D4



● Drop Point

Ⓡ Repeater

) ( Division Break

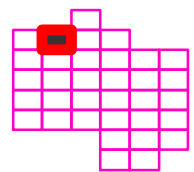
┌ Uncontrolled Fire Edge

XXXX Completed Dozer Line

H - Completed Hand Line

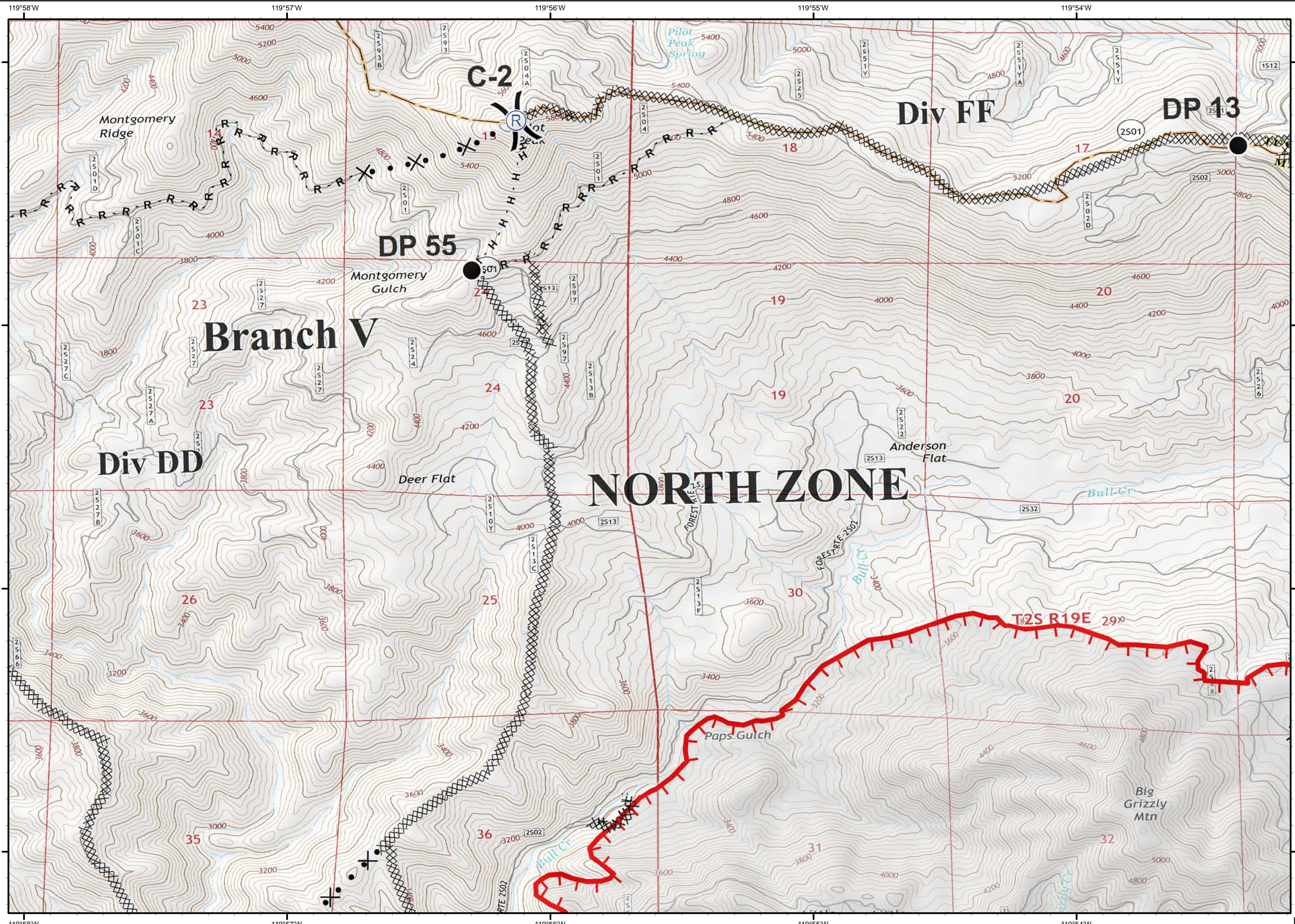
R - Road as Completed Line

⊗ ● Proposed Dozer Line



0 1/4 1/2

Miles



119°58'W 119°57'W 119°56'W 119°55'W 119°54'W

37°43'N 37°44'N 37°45'N 37°46'N

D4

Ferguson  
CA-SNF-745

IAP Tiles  
07/30/2018  
Day Shift

D5



● Drop Point

⊕ Helibase

) ( Division Break

┌ Uncontrolled Fire Edge

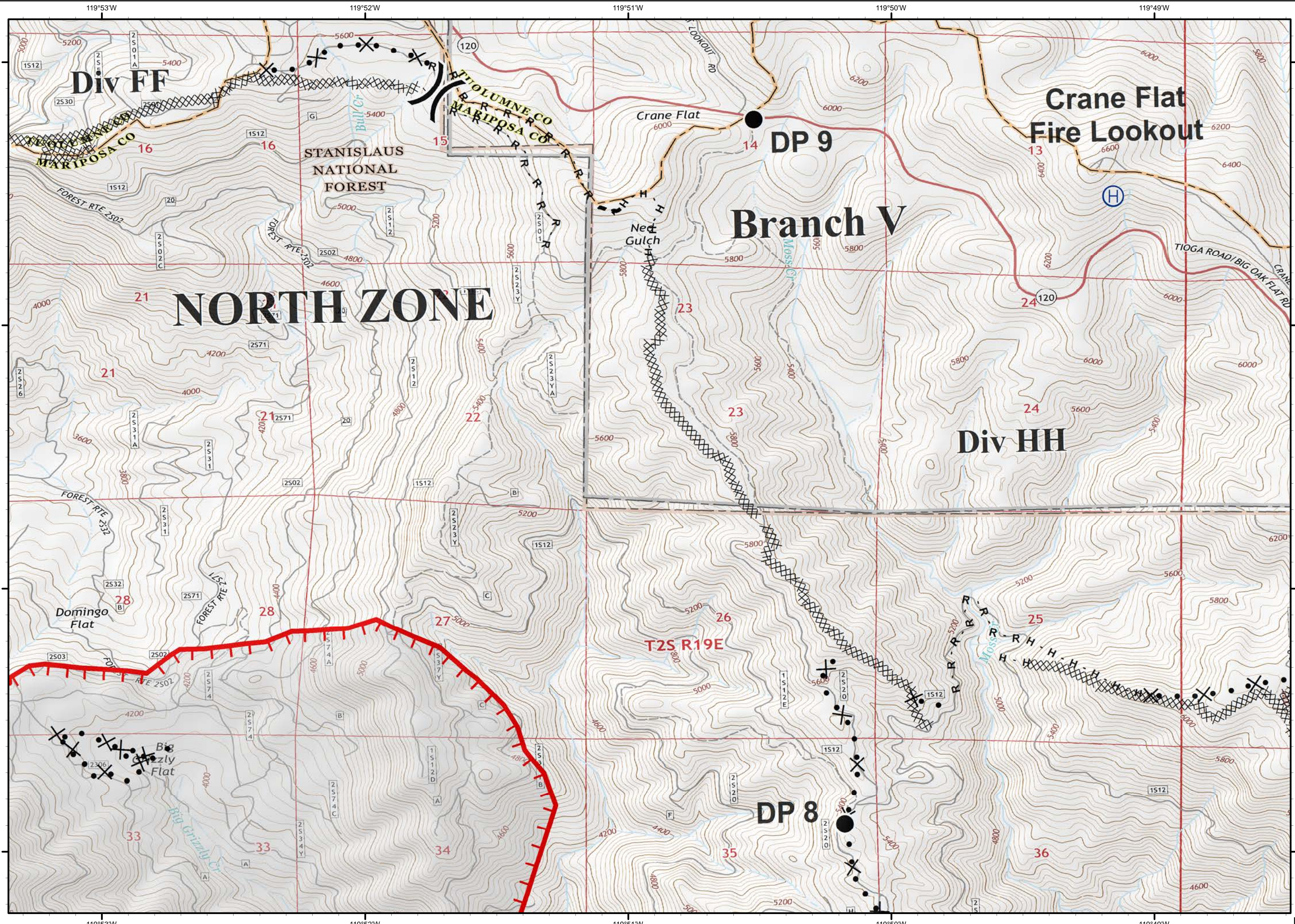
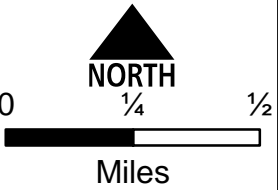
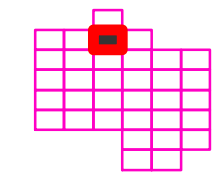
XXXX Completed Dozer Line

H - Completed Hand Line

R - Road as Completed Line

⊗ ● Proposed Dozer Line

■ Planned Fire Line



D5

Ferguson  
CA-SNF-745

IAP Tiles  
07/30/2018  
Day Shift

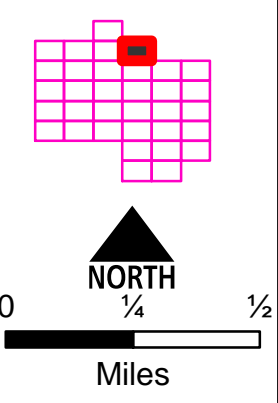
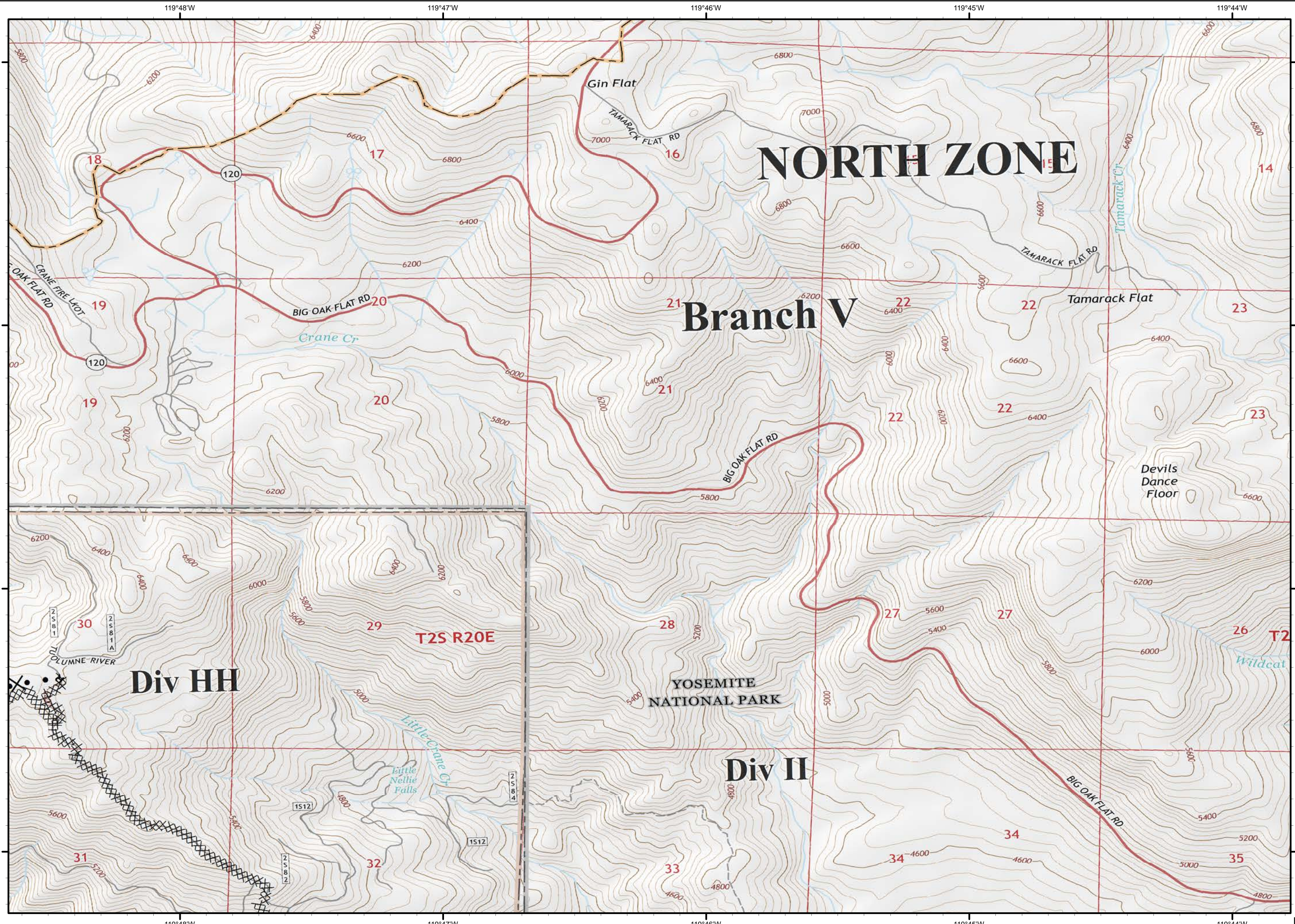
D6



XXXX Completed Dozer Line

R - Road as Completed Line

X • Proposed Dozer Line



D6

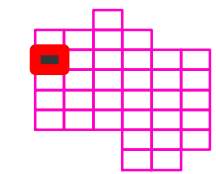
Ferguson  
CA-SNF-745

IAP Tiles  
07/30/2018  
Day Shift

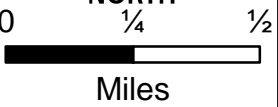
E3



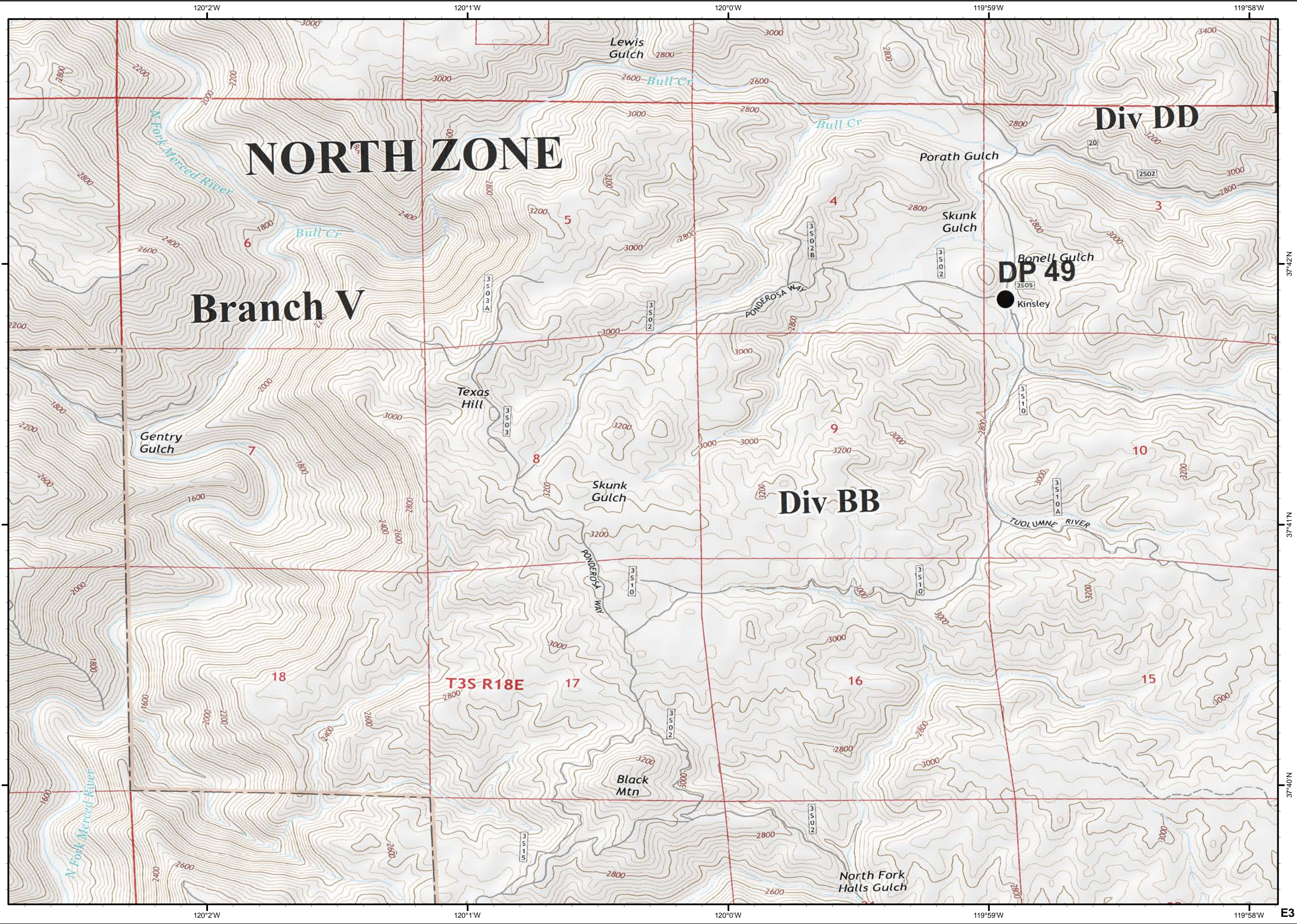
Drop Point



NORTH



Miles



37°42'N

37°41'N

37°40'N

E3

Ferguson  
CA-SNF-745

IAP Tiles  
07/30/2018  
Day Shift

E4



Dip Site

Drop Point

Water Source

Division Break

Uncontrolled Fire Edge

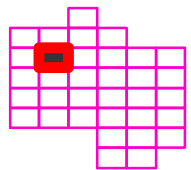
Completed Line

Completed Dozer Line

Completed Hand Line

Road as Completed Line

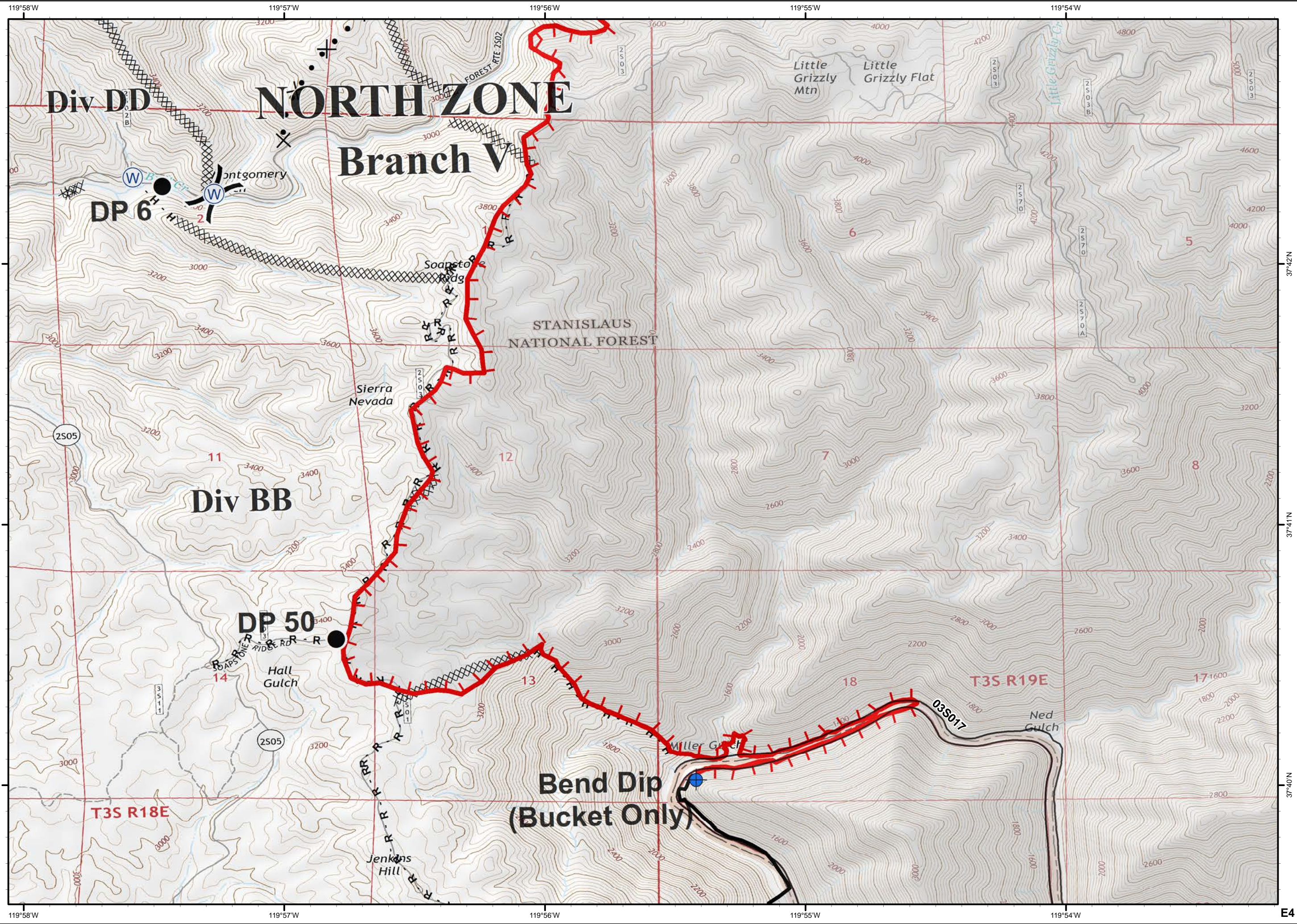
Proposed Dozer Line



NORTH

0 1/4 1/2

Miles



37°42'N

37°41'N

37°40'N

E4



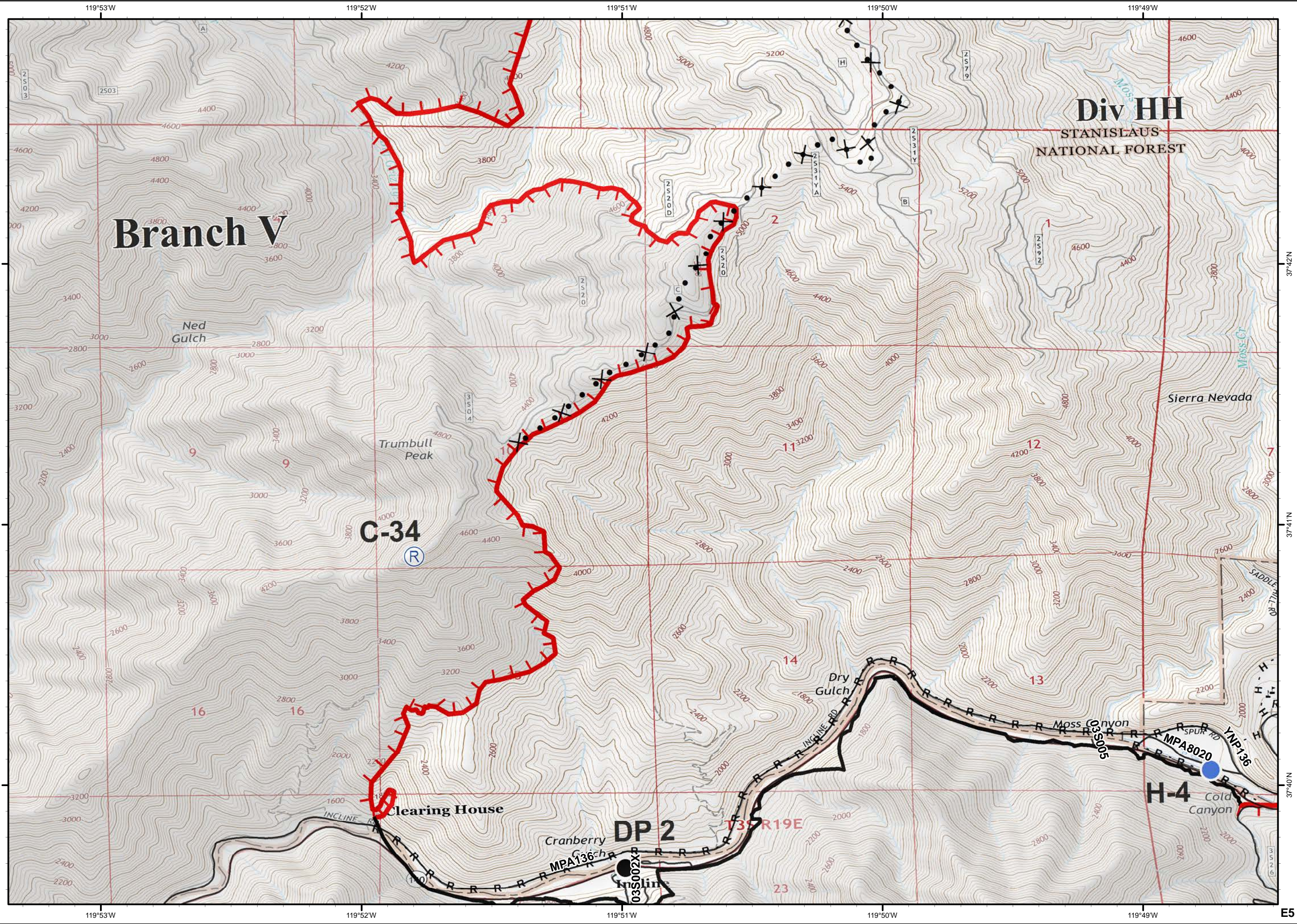
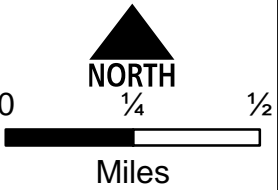
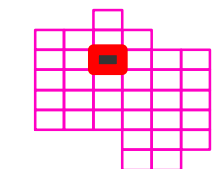
Ferguson  
CA-SNF-745

IAP Tiles  
07/30/2018  
Day Shift

E5



- Drop Point
- Helispot
- Ⓡ Repeater
- ▬ Uncontrolled Fire Edge
- ▬ Completed Line
- H - Completed Hand Line
- R - Road as Completed Line
- ⊗ ● Proposed Dozer Line



E5

Ferguson  
CA-SNF-745

IAP Tiles  
07/30/2018  
Day Shift

E6



Dip Site

Drop Point

Division Break

Branch Break

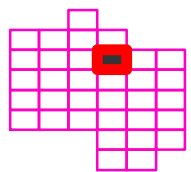
Uncontrolled Fire Edge

Completed Line

Completed Dozer Line

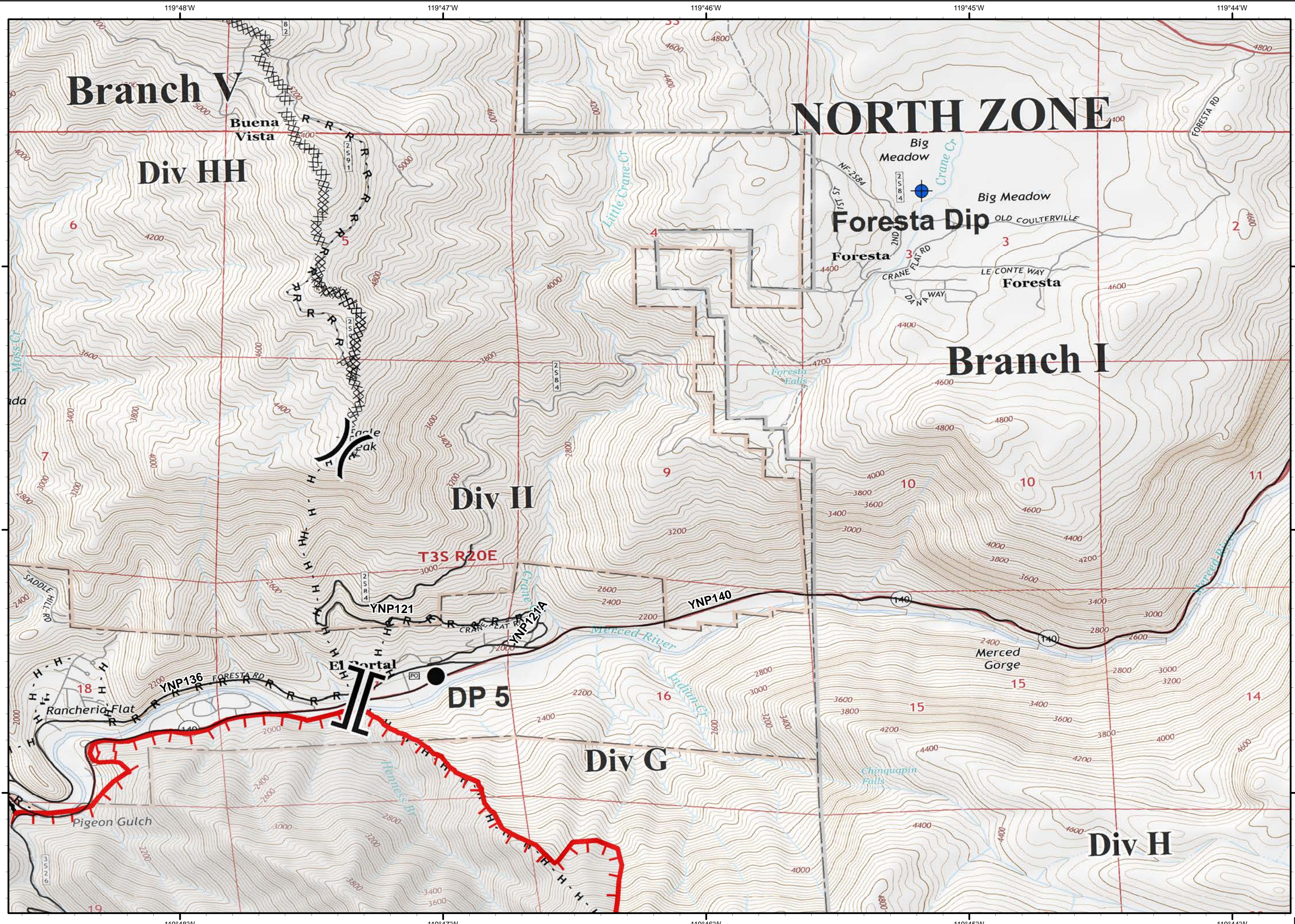
Completed Hand Line

Road as Completed Line



0 1/4 1/2

Miles



37°42'N

37°41'N

37°40'N

E6

Ferguson  
CA-SNF-745

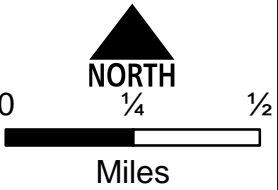
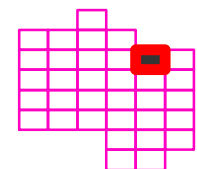
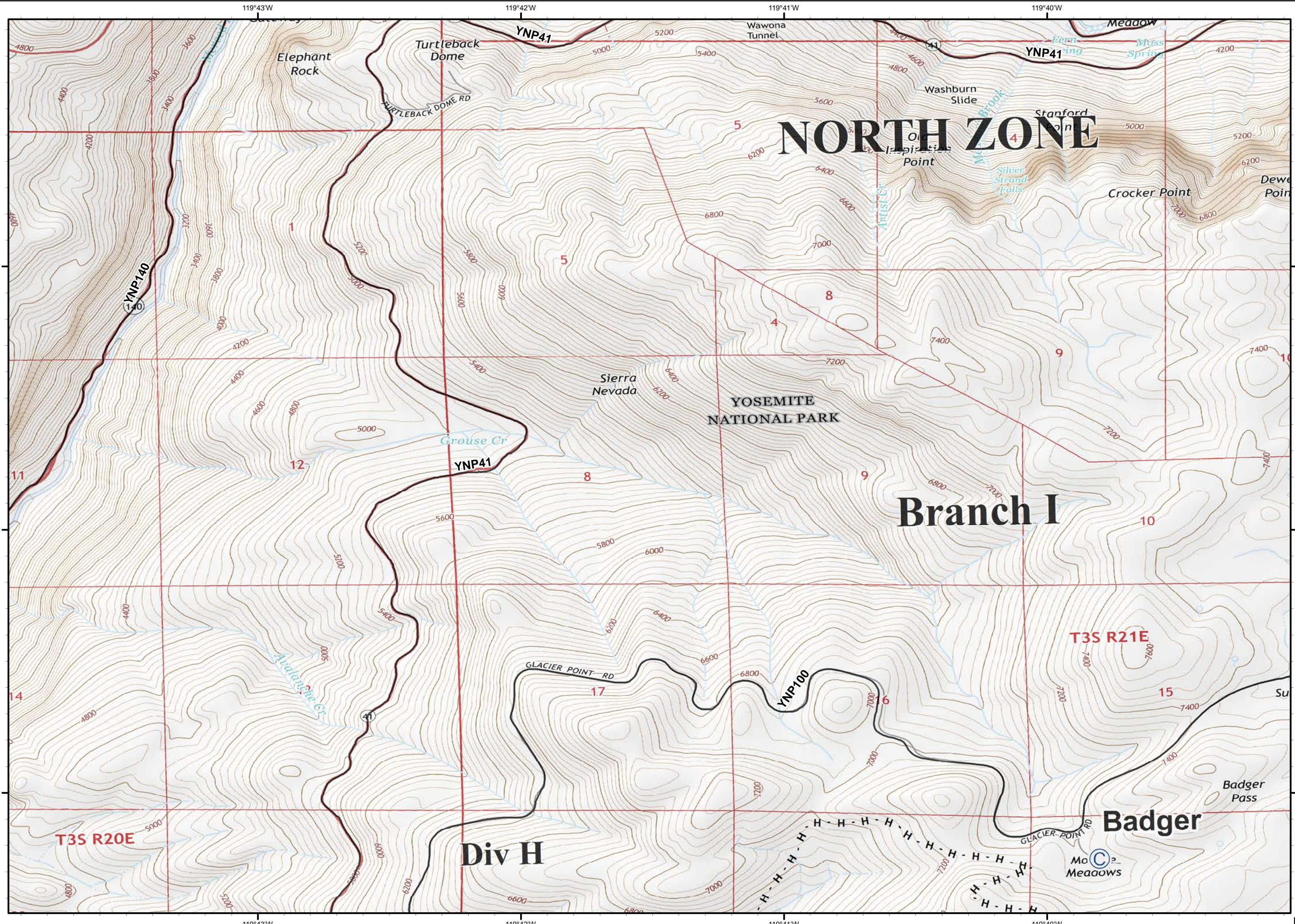
IAP Tiles  
07/30/2018  
Day Shift

E7



Camp

H - Completed Hand Line



E7

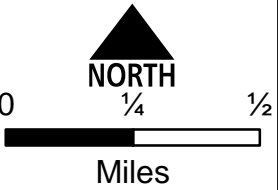
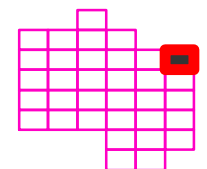
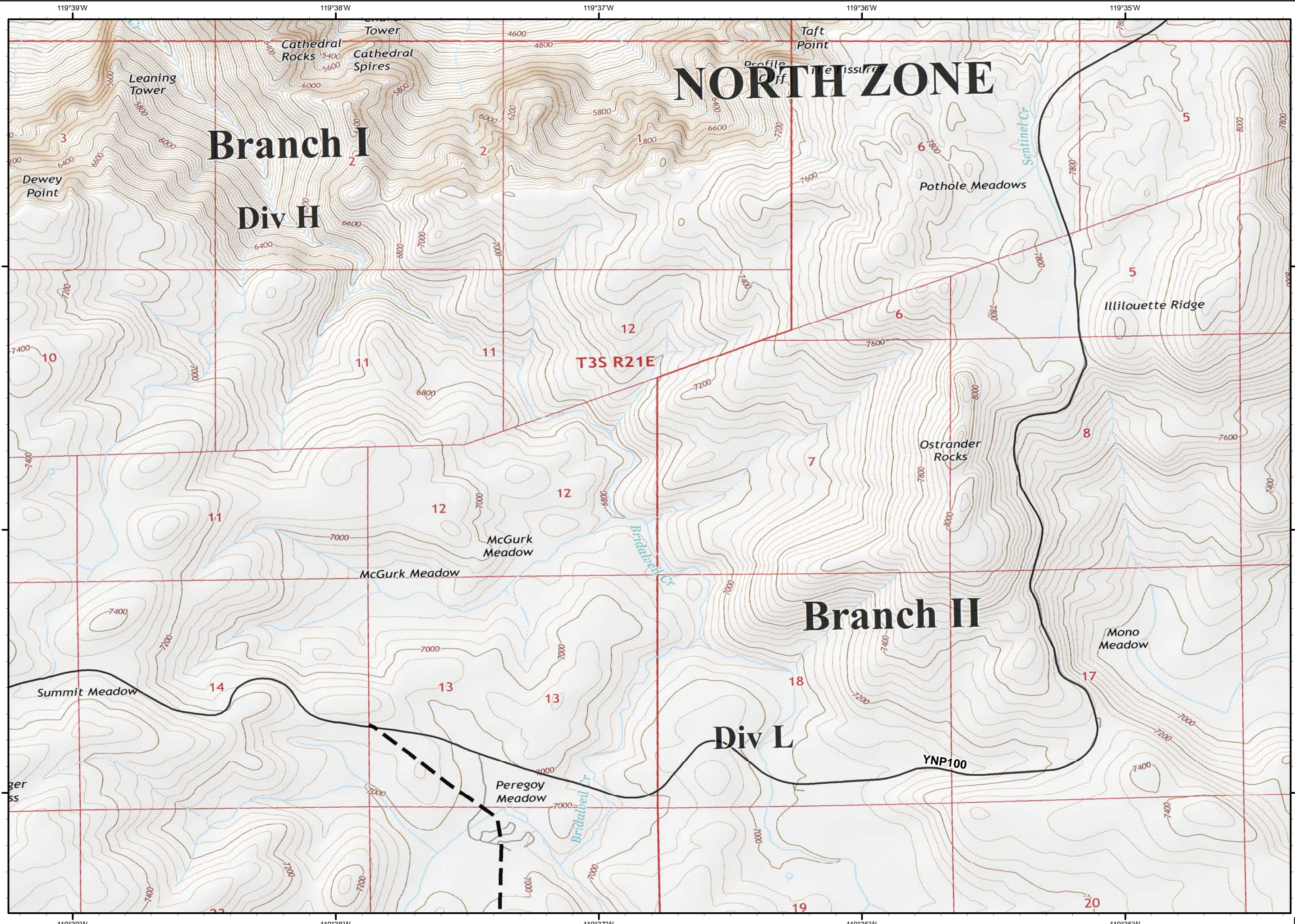
Ferguson  
CA-SNF-745

IAP Tiles  
07/30/2018  
Day Shift

E8



Planned Fire Line



37°42'N

37°41'N

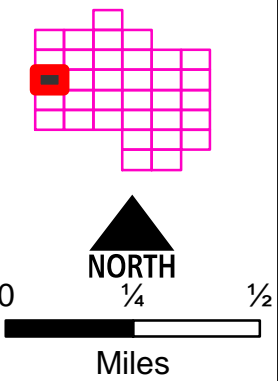
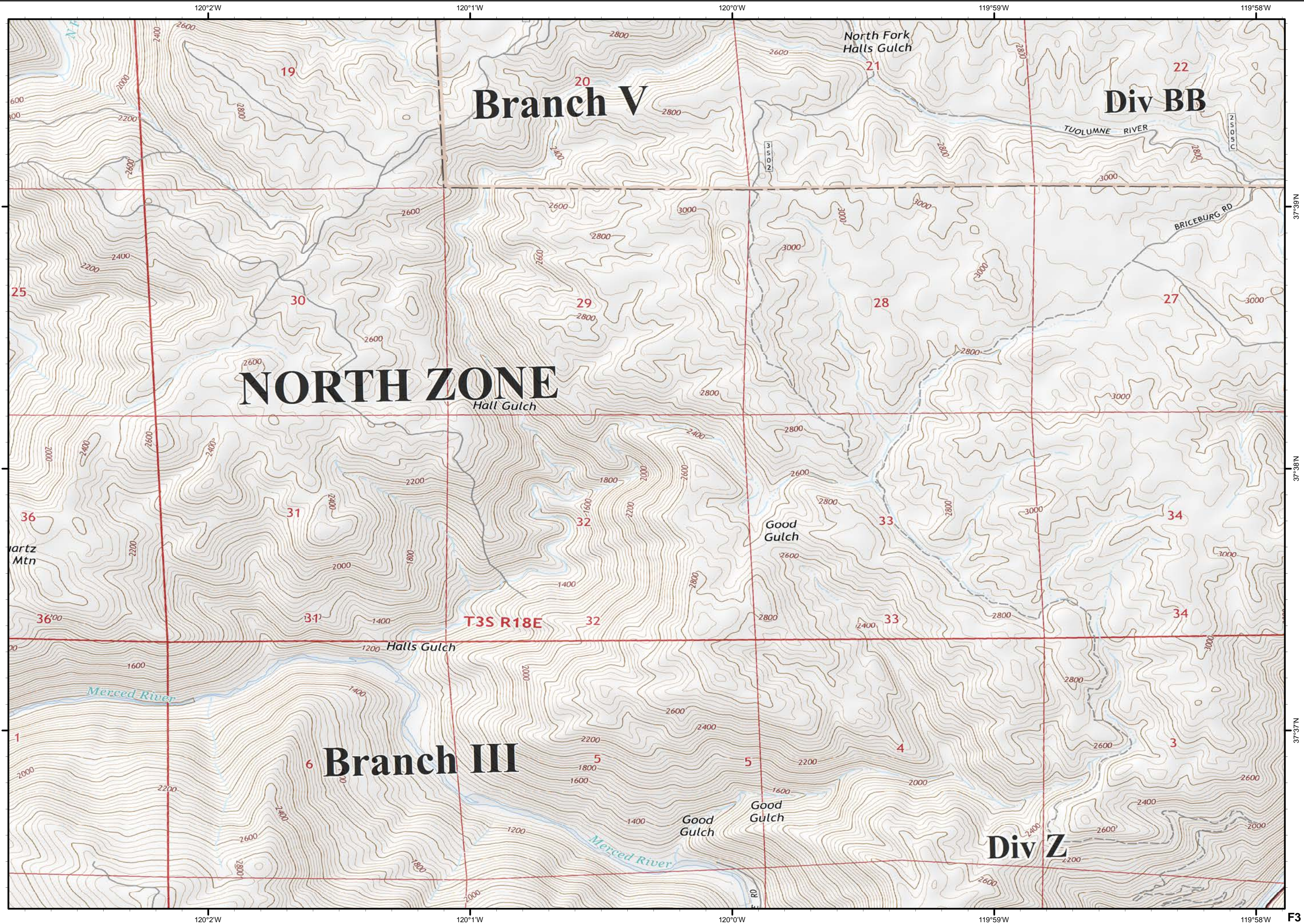
37°40'N

E8

Ferguson  
CA-SNF-745

IAP Tiles  
07/30/2018  
Day Shift

F3



F3

Ferguson  
CA-SNF-745

IAP Tiles  
07/30/2018  
Day Shift

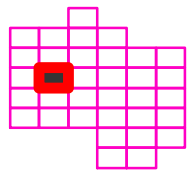
F4



- Dip Site
- Drop Point
- Helispot

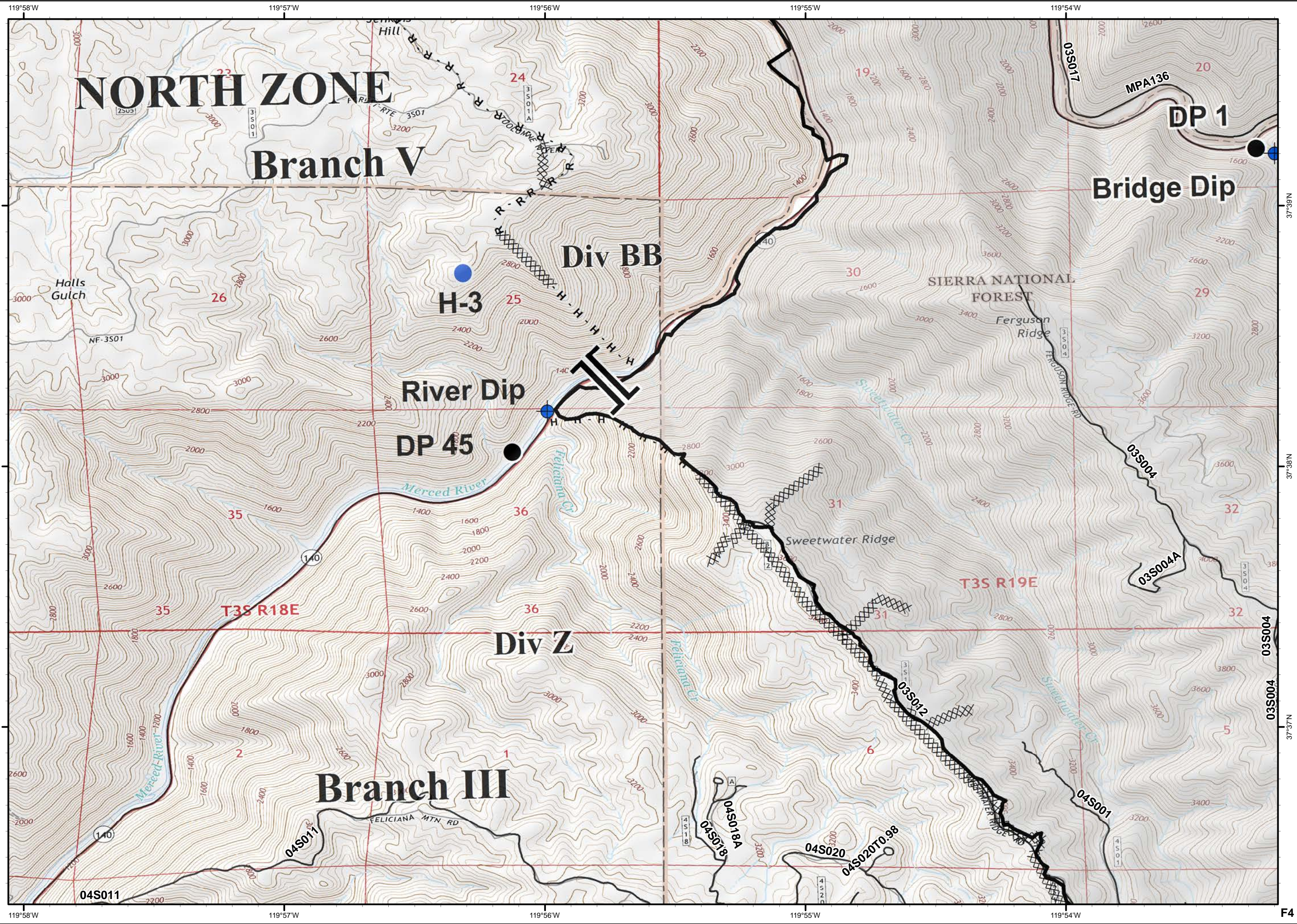


- Completed Line
- Completed Dozer Line
- Completed Hand Line
- Road as Completed Line



0 1/4 1/2

Miles



# Ferguson CA-SNF-745

IAP Tiles  
07/30/2018  
Day Shift

F5

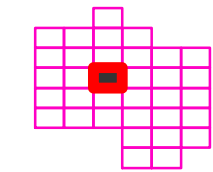


Dip Site

Drop Point

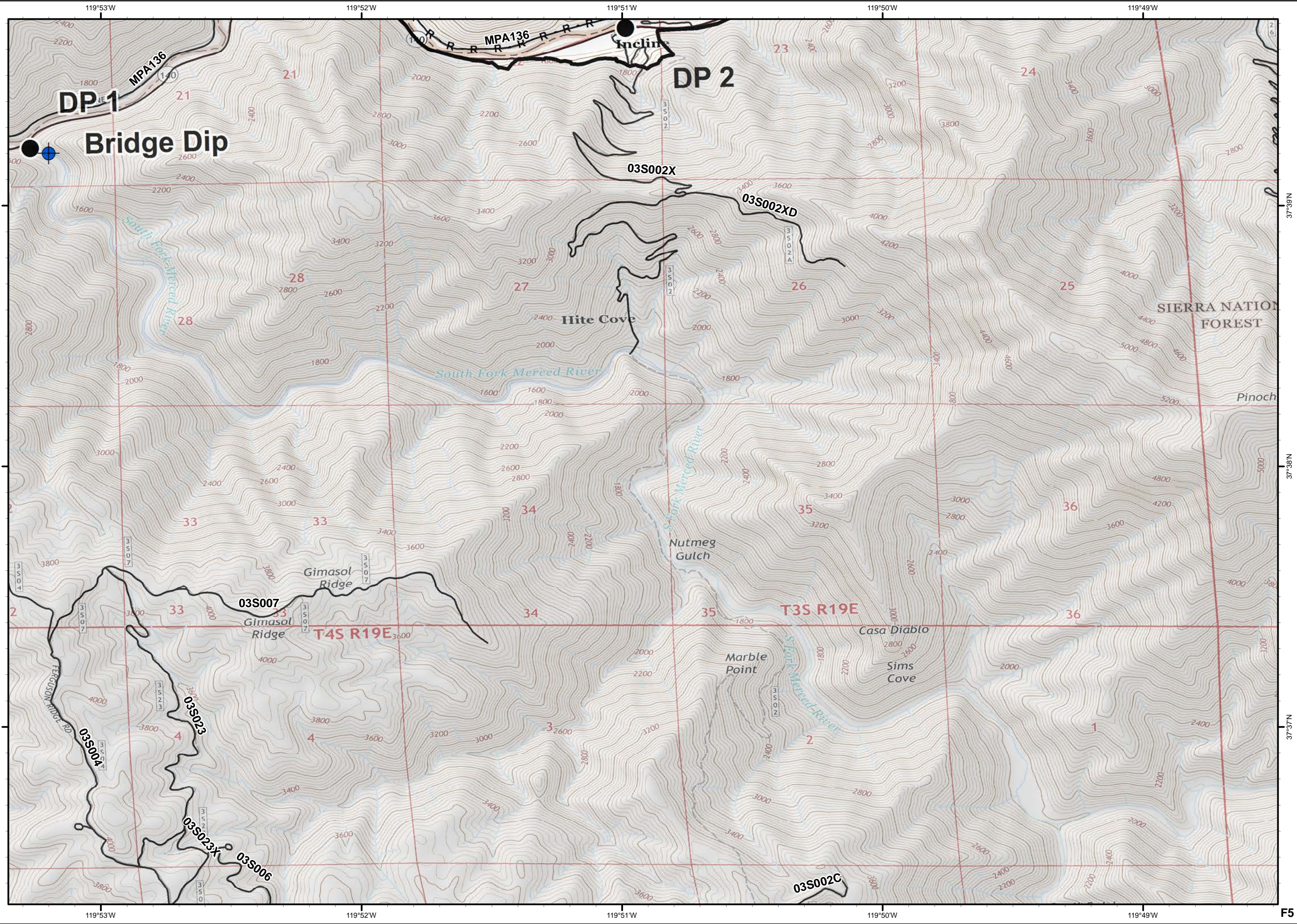
Completed Line

Road as Completed Line



0 1/4 1/2

Miles



F5

# Ferguson CA-SNF-745

IAP Tiles  
07/30/2018  
Day Shift

F6



● Drop Point

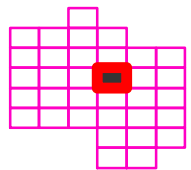
) ( Division Break

┌ Uncontrolled Fire Edge

XXXX Completed Dozer Line

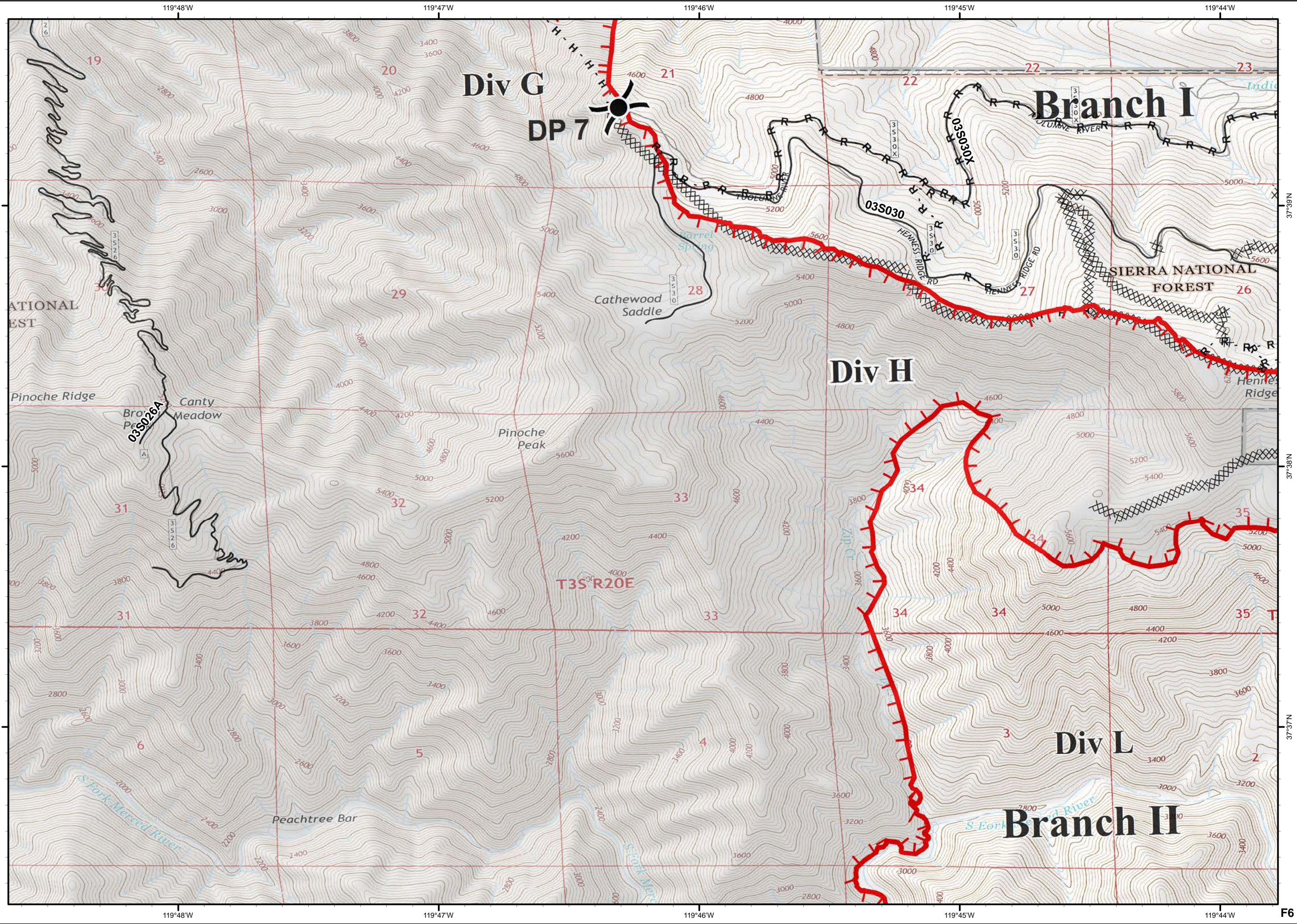
H - Completed Hand Line

R - Road as Completed Line



0 1/4 1/2

Miles





Ferguson  
CA-SNF-745

IAP Tiles  
07/30/2018  
Day Shift

F7



Camp

Drop Point

Helispot

Repeater

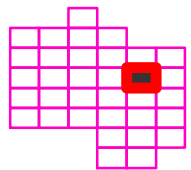
Branch Break

Uncontrolled Fire Edge

Completed Dozer Line

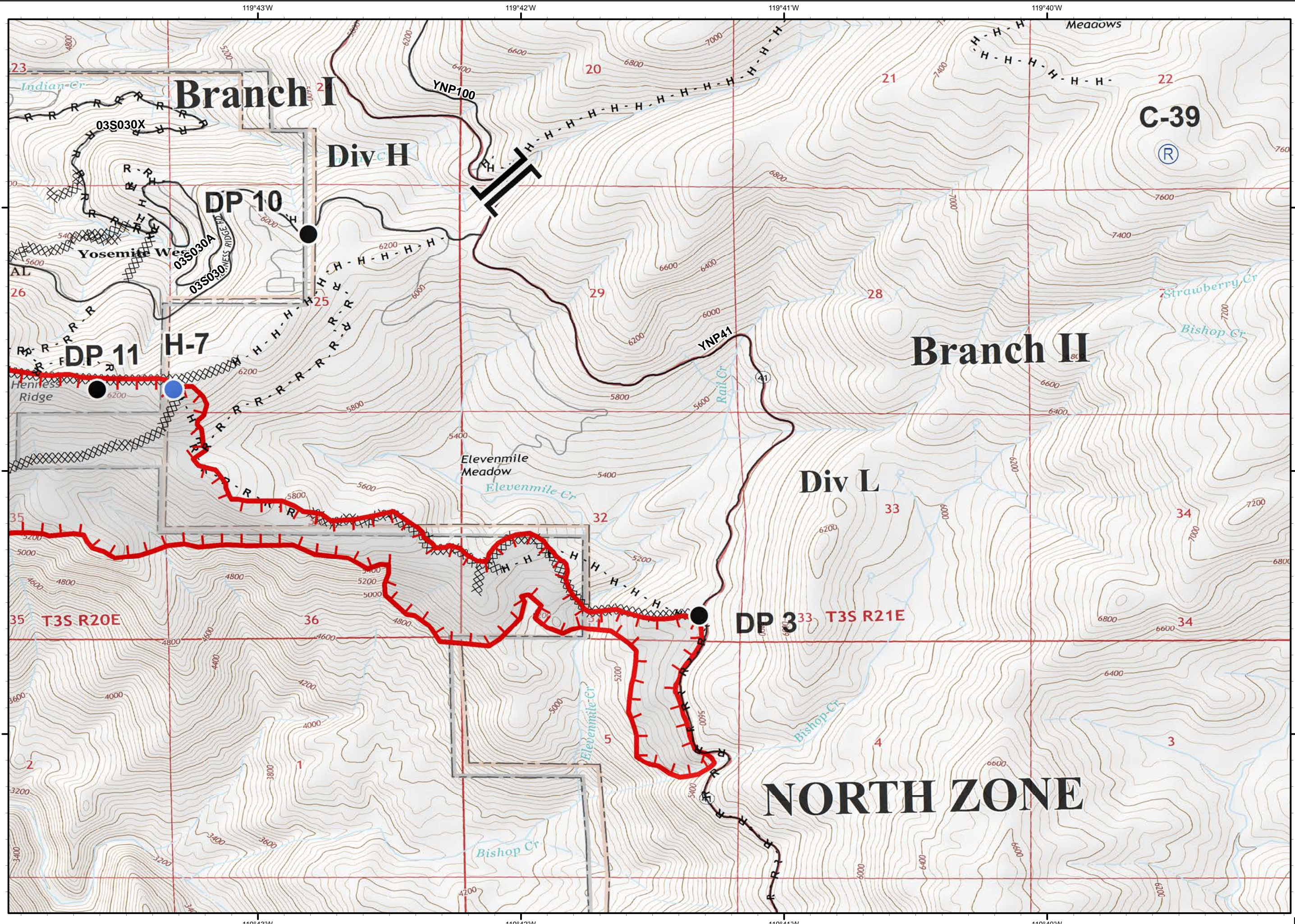
Completed Hand Line

Road as Completed Line



0 1/4 1/2

Miles



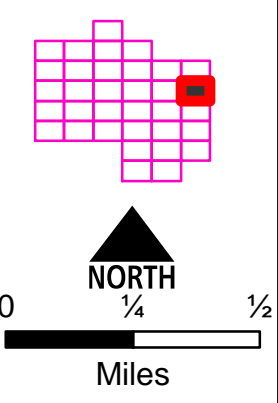
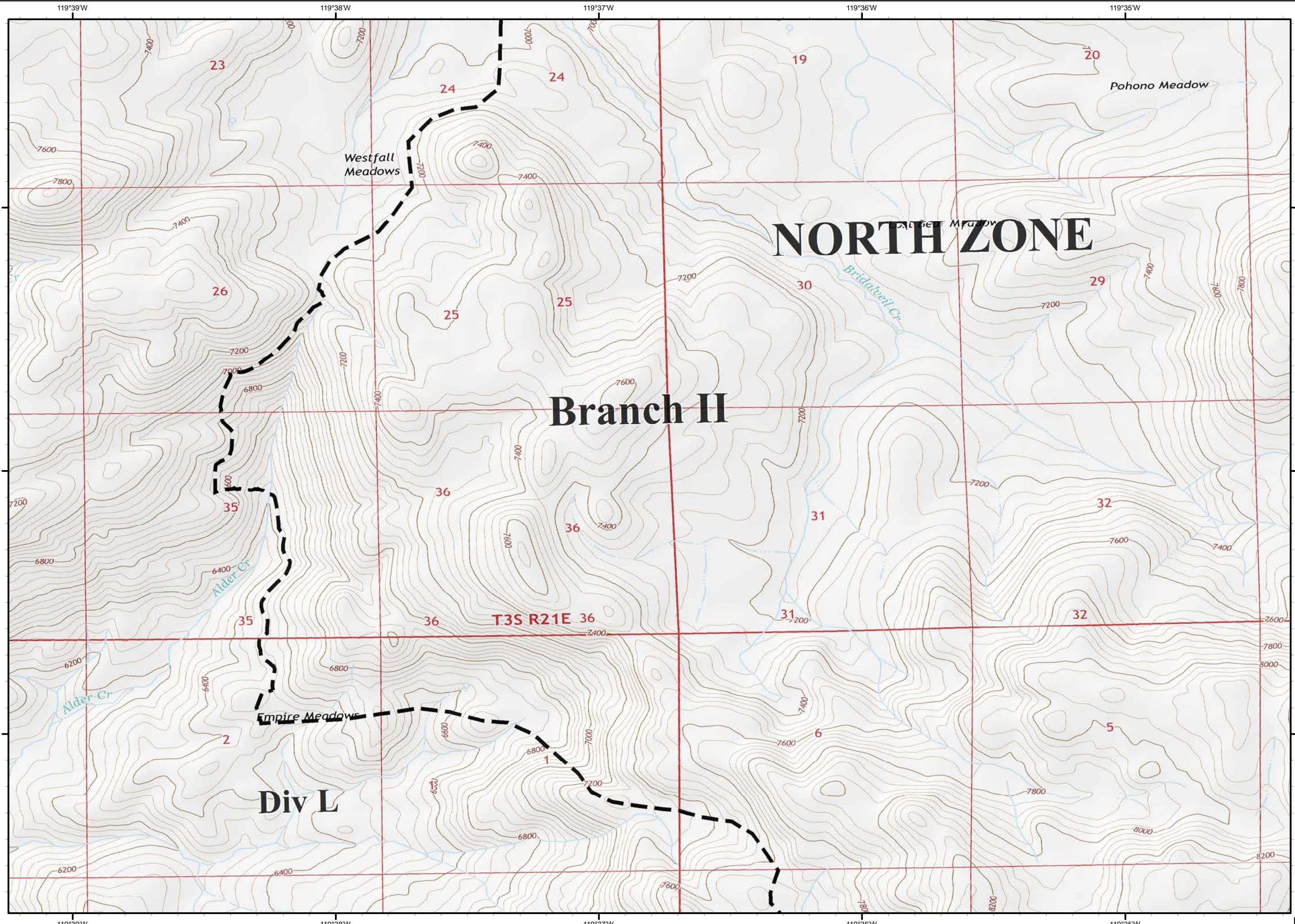
Ferguson  
CA-SNF-745

IAP Tiles  
07/30/2018  
Day Shift

F8



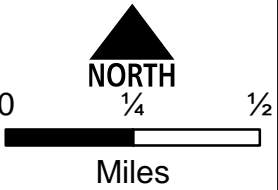
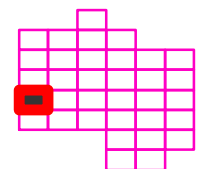
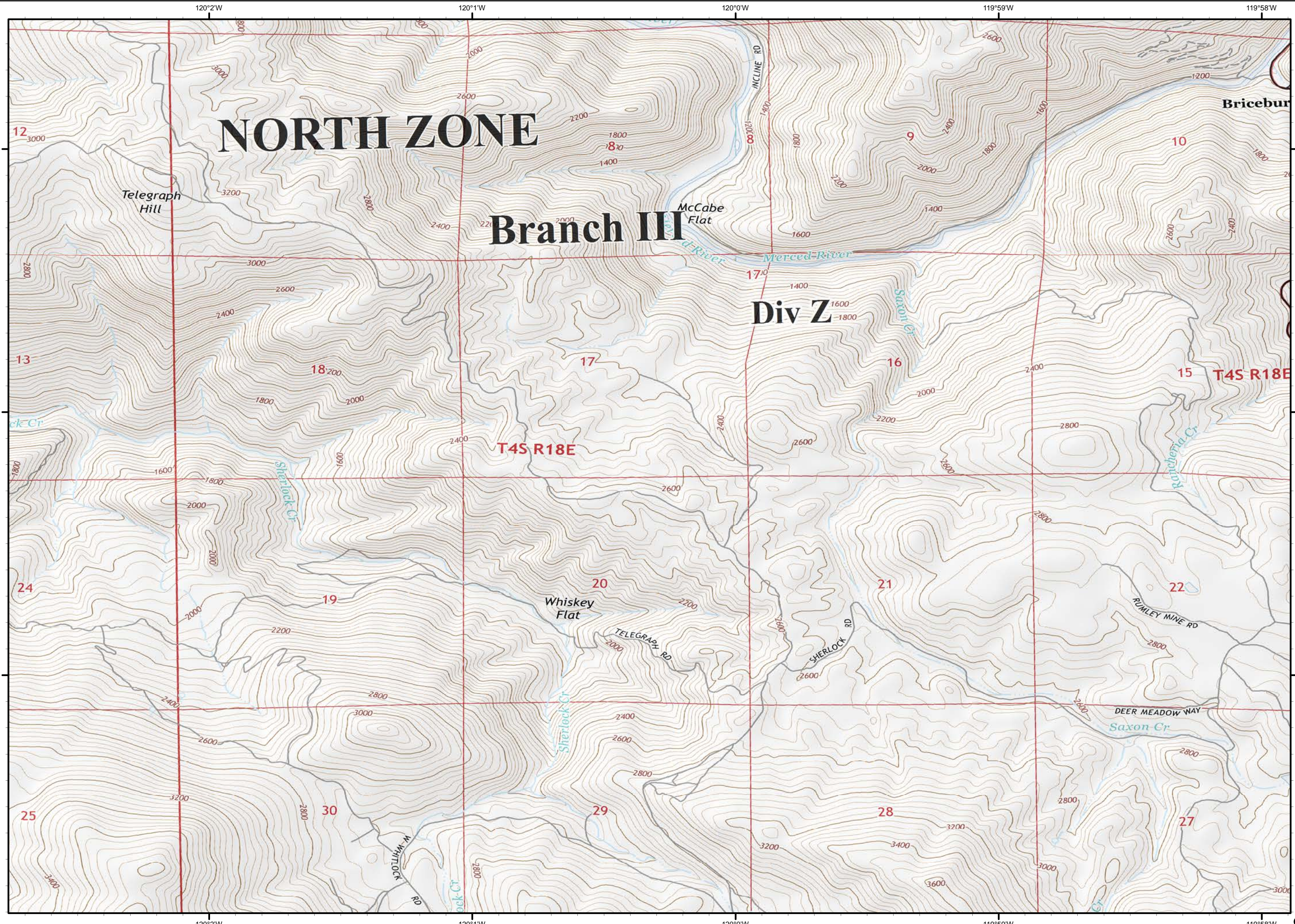
Planned Fire Line



Ferguson  
CA-SNF-745

IAP Tiles  
07/30/2018  
Day Shift

G3



G3



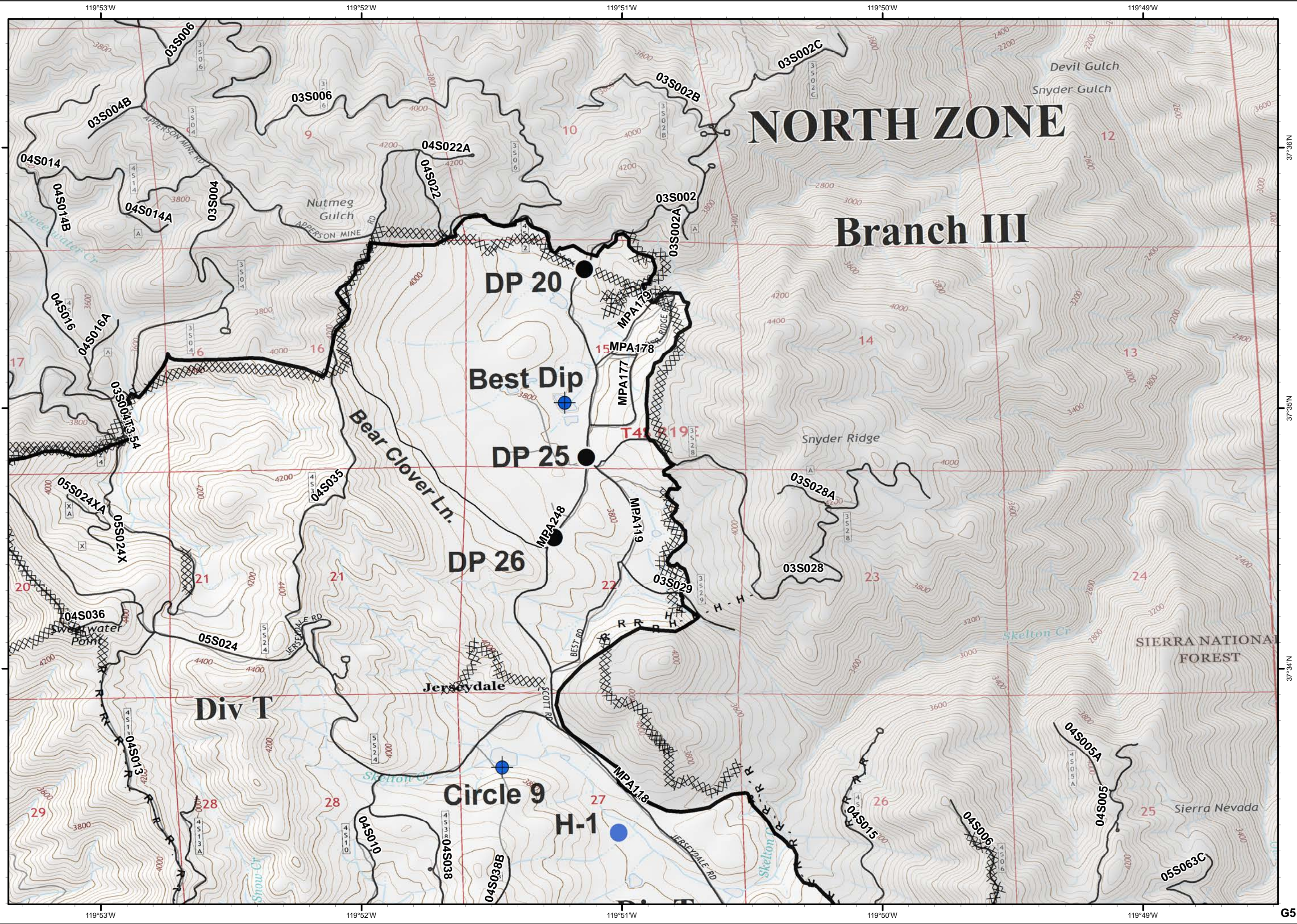
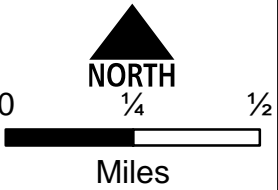
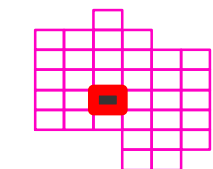
Ferguson  
CA-SNF-745

IAP Tiles  
07/30/2018  
Day Shift

G5



- Dip Site
- Drop Point
- Helispot
- Completed Line
- Completed Dozer Line
- Completed Hand Line
- Road as Completed Line



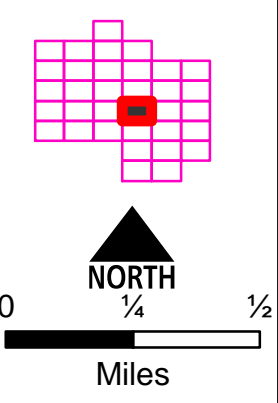
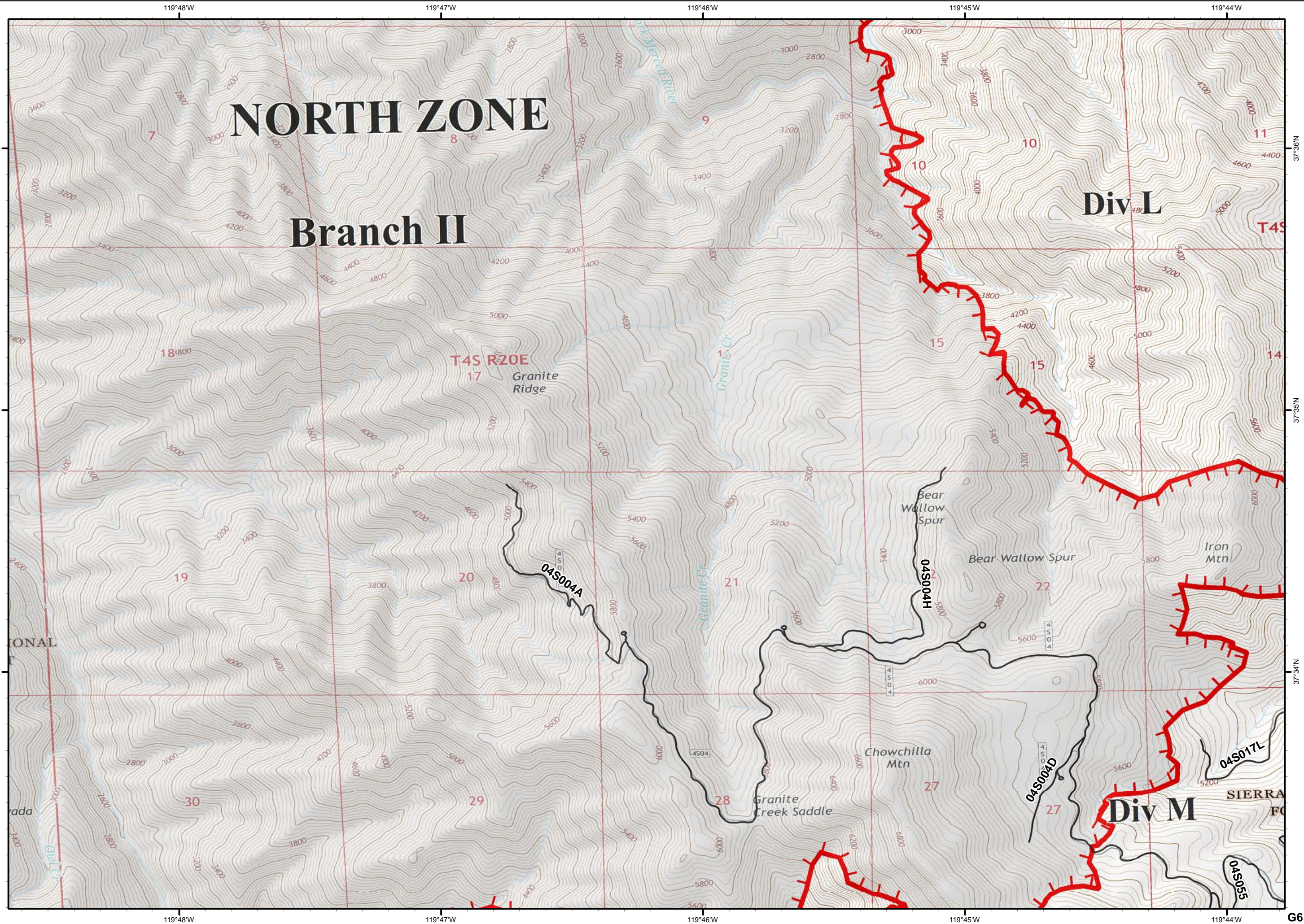
Ferguson  
CA-SNF-745

IAP Tiles  
07/30/2018  
Day Shift

G6



Uncontrolled Fire Edge



Ferguson  
CA-SNF-745

IAP Tiles  
07/30/2018  
Day Shift

G7



● Drop Point

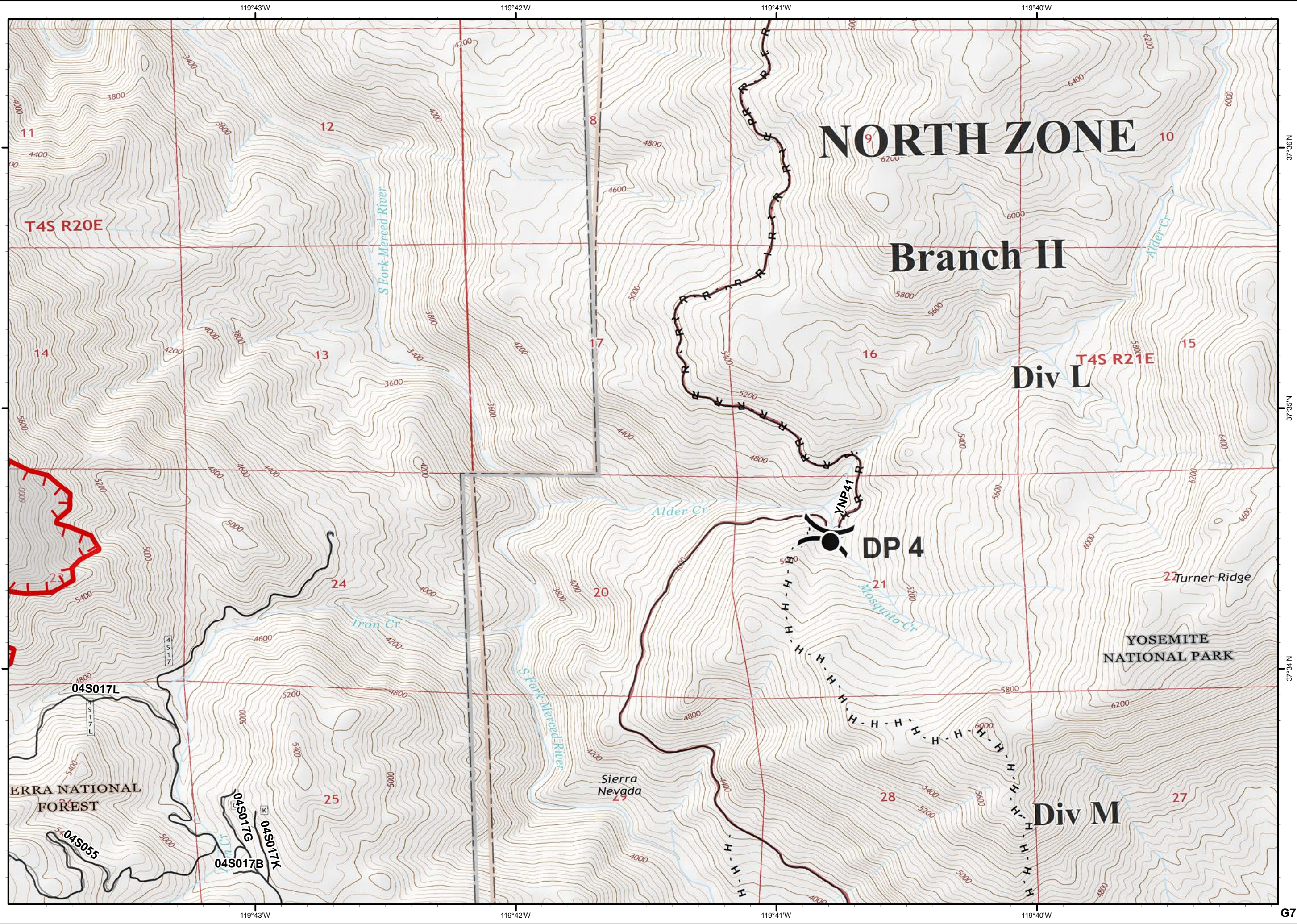
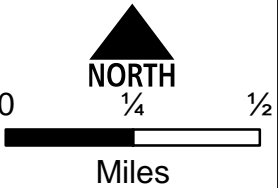
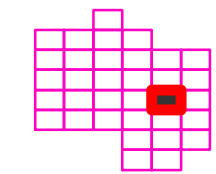
) ( Division Break

┌ Uncontrolled Fire Edge

H - Completed Hand Line

R - Road as Completed Line

▬ Planned Fire Line



Ferguson  
CA-SNF-745

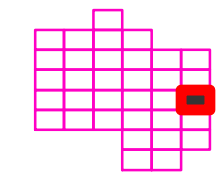
IAP Tiles  
07/30/2018  
Day Shift

G8



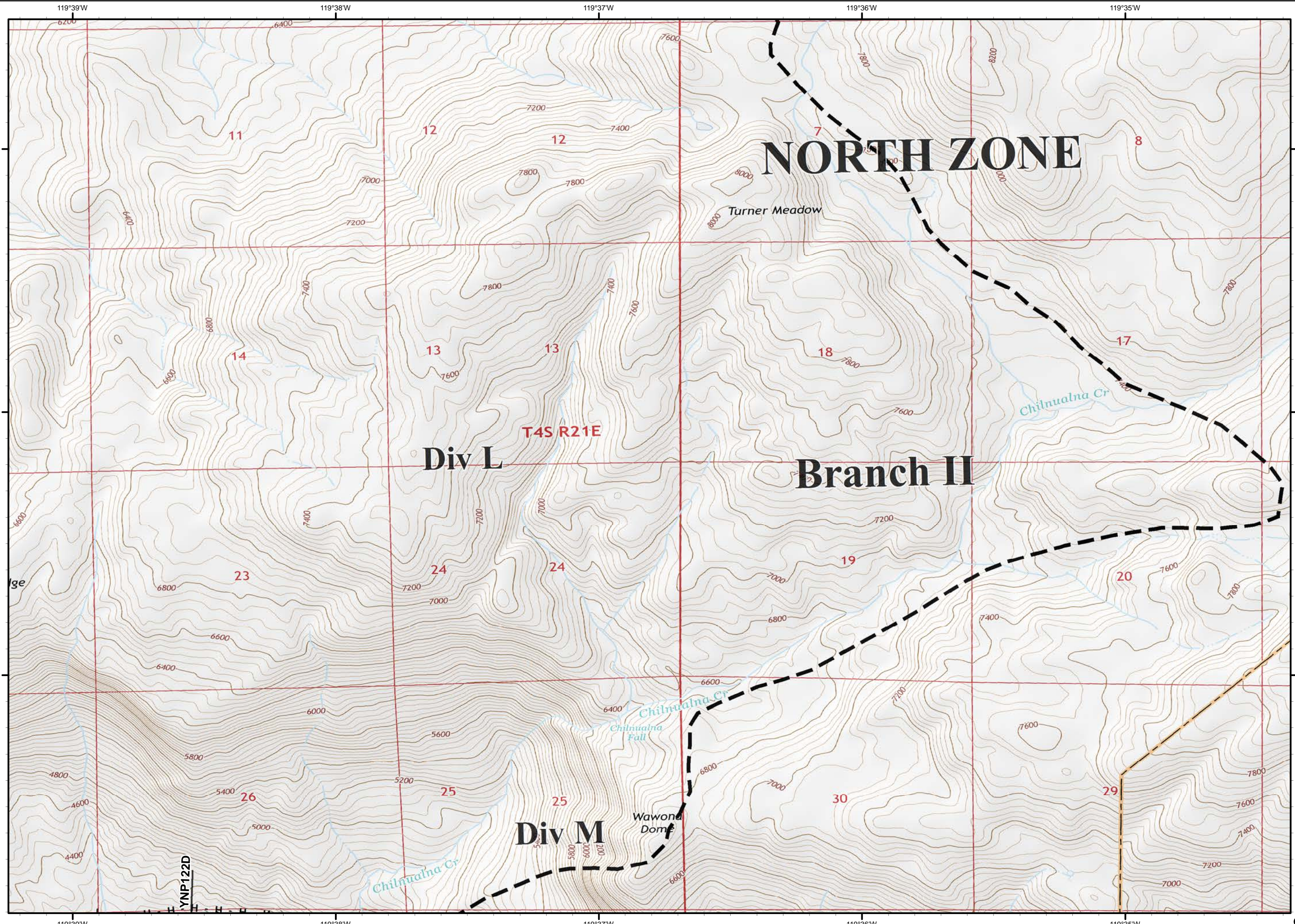
H - Completed Hand Line

■ - Planned Fire Line



0 1/4 1/2

Miles

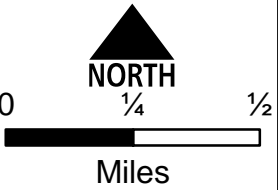
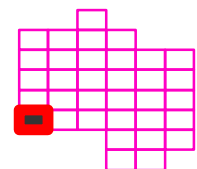
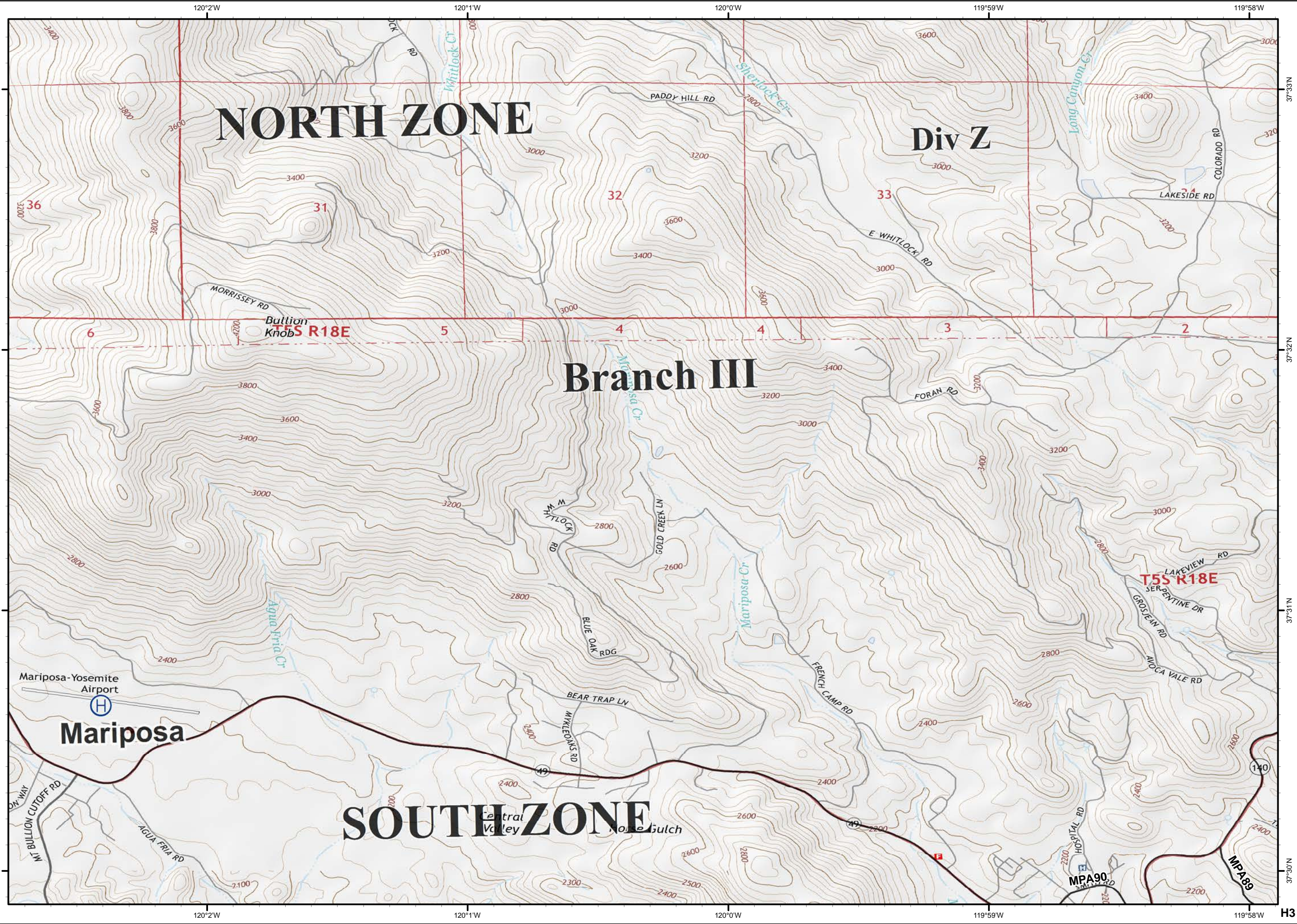




Ferguson  
CA-SNF-745

IAP Tiles  
07/30/2018  
Day Shift

H3

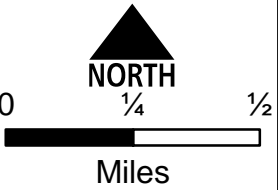
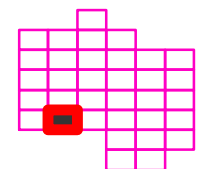
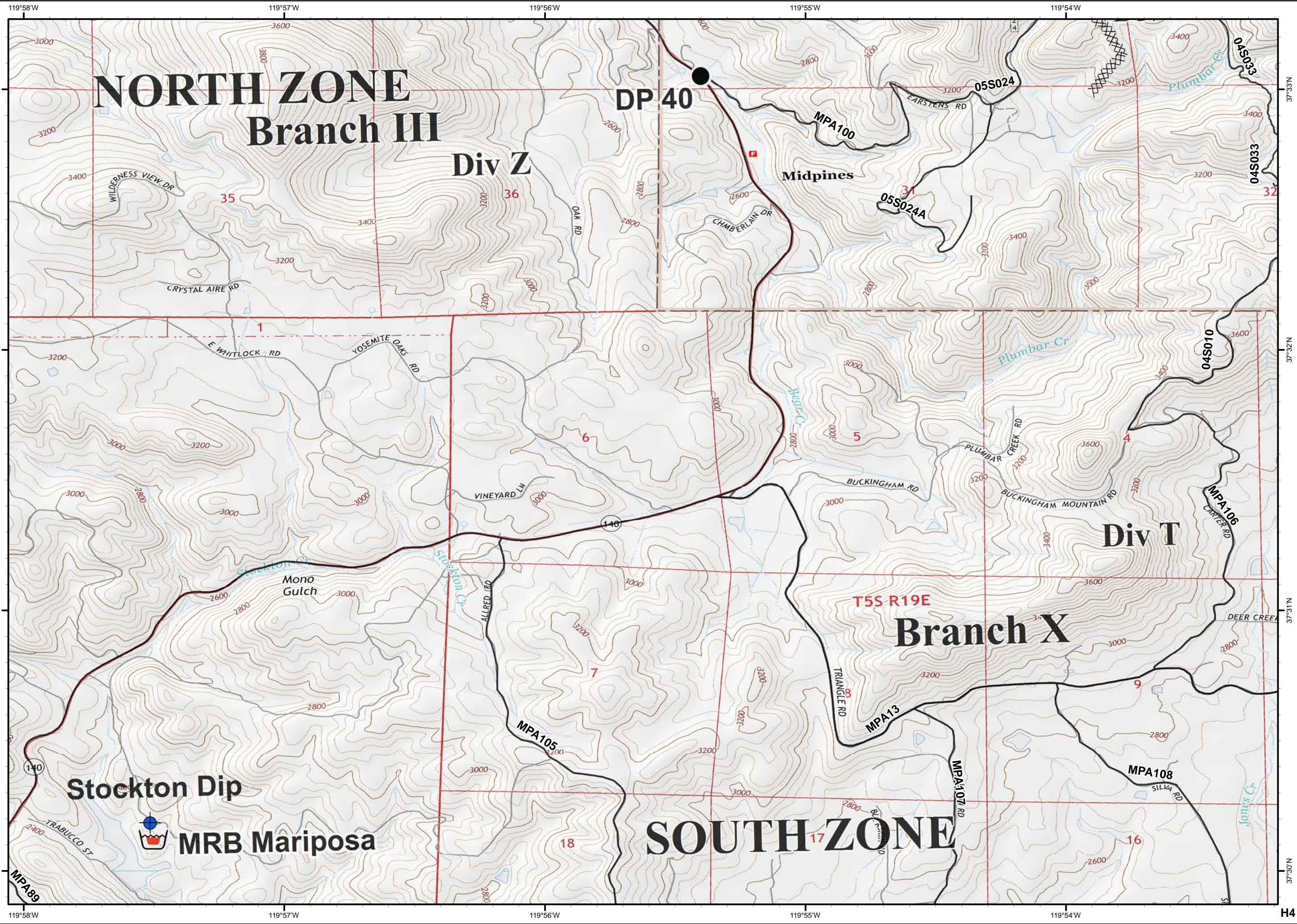
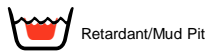
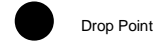
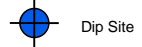


H3

Ferguson  
CA-SNF-745

IAP Tiles  
07/30/2018  
Day Shift

H4



119°58'W 119°57'W 119°56'W 119°55'W 119°54'W 37°33'N 37°32'N 37°31'N 37°30'N H4

Ferguson  
CA-SNF-745

IAP Tiles  
07/30/2018  
Day Shift

H5



● Drop Point

● Helispot

⊕ Water Source

○ Zone Break

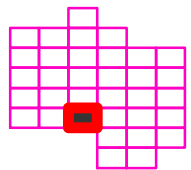
┌ Uncontrolled Fire Edge

— Completed Line

⊗ Completed Dozer Line

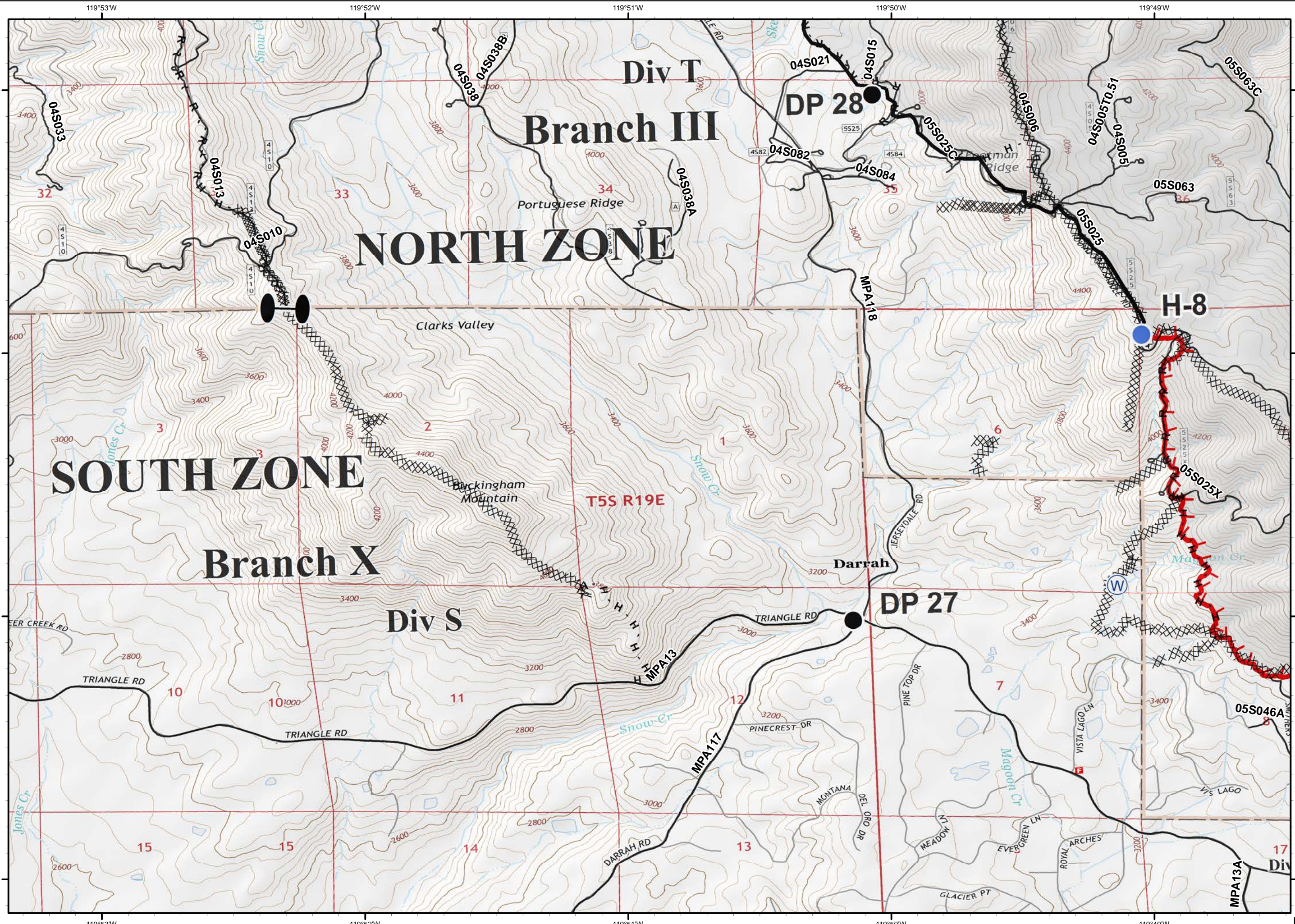
H - Completed Hand Line

R - Road as Completed Line



0 1/4 1/2

Miles



# Ferguson CA-SNF-745

IAP Tiles  
07/30/2018  
Day Shift

H6



● Drop Point

Ⓡ Repeater

) ( Division Break

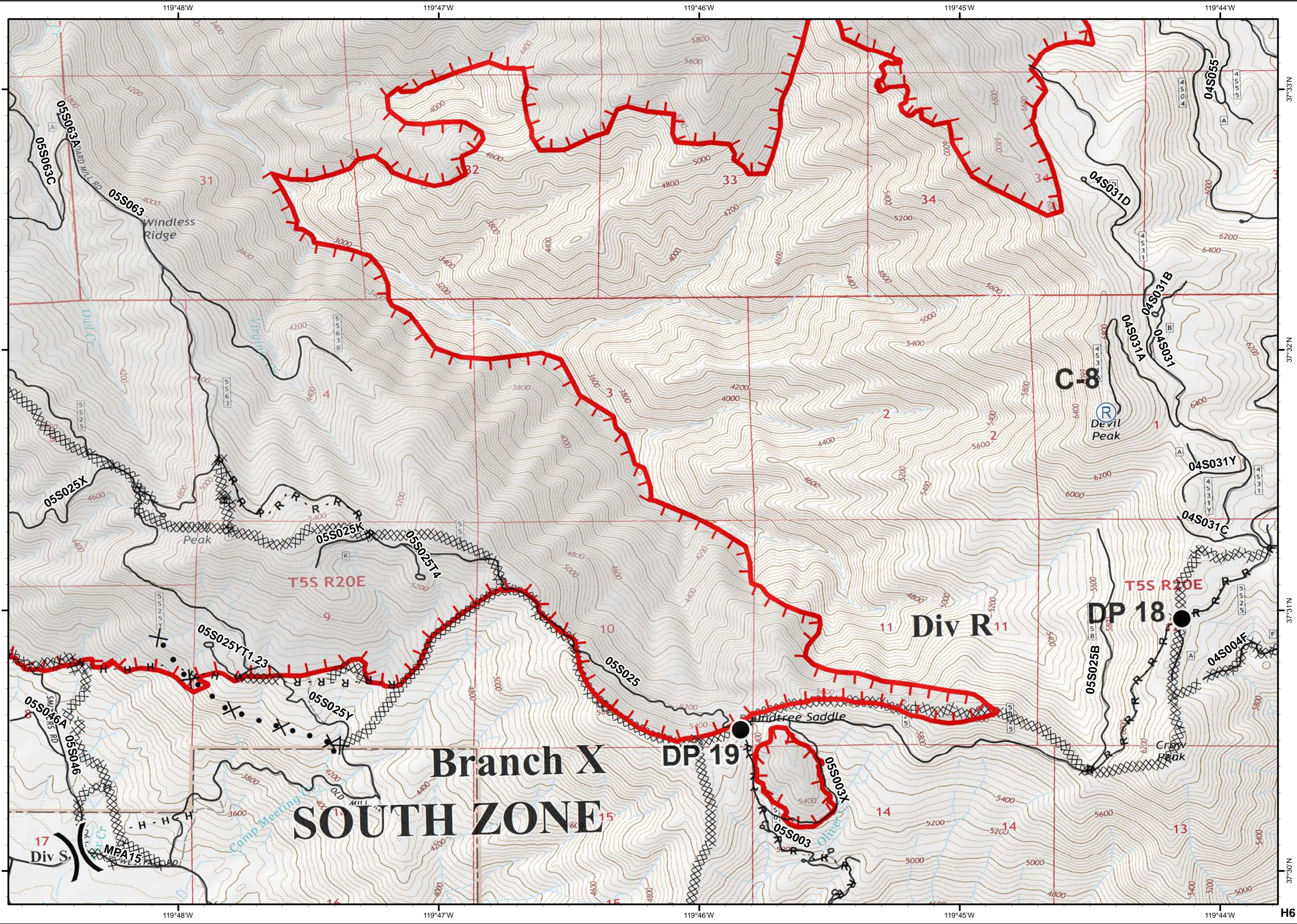
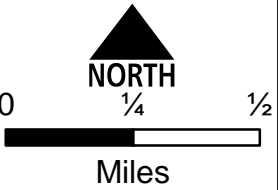
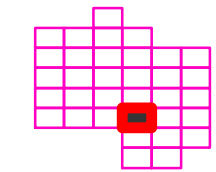
┌ Uncontrolled Fire Edge

⊗ Completed Dozer Line

H - Completed Hand Line

R - Road as Completed Line

⊗ ● Proposed Dozer Line



# Ferguson CA-SNF-745

IAP Tiles  
07/30/2018  
Day Shift

H7



● Drop Point

Ⓜ Water Source

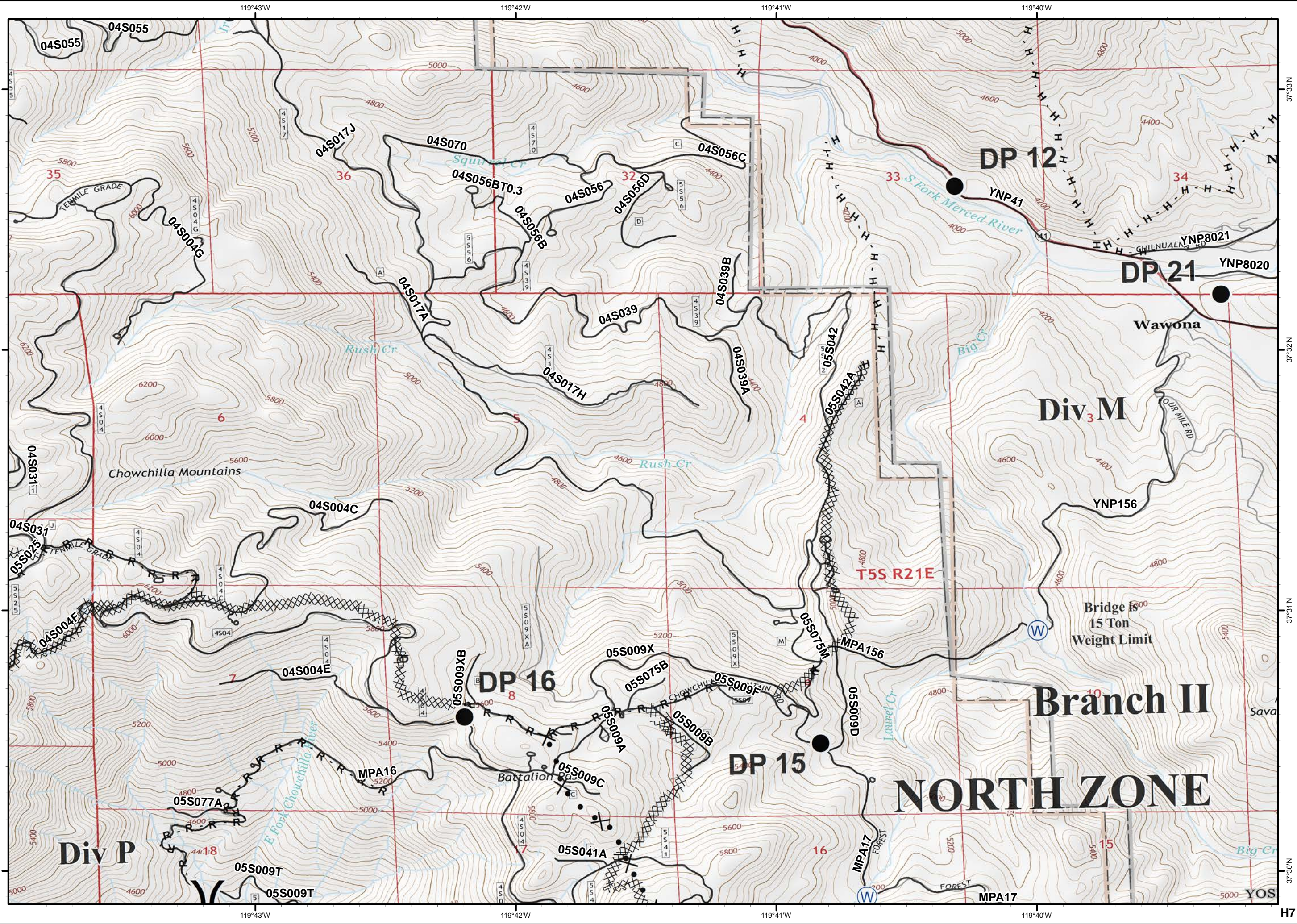
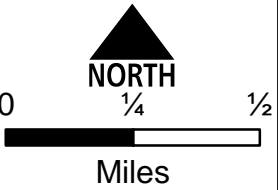
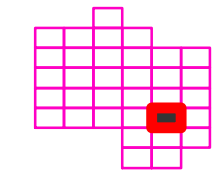
)) Division Break

XXXX Completed Dozer Line

H - Completed Hand Line

R - Road as Completed Line

⊗ Proposed Dozer Line



Ferguson  
CA-SNF-745

IAP Tiles  
07/30/2018  
Day Shift

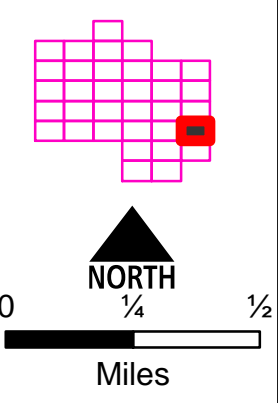
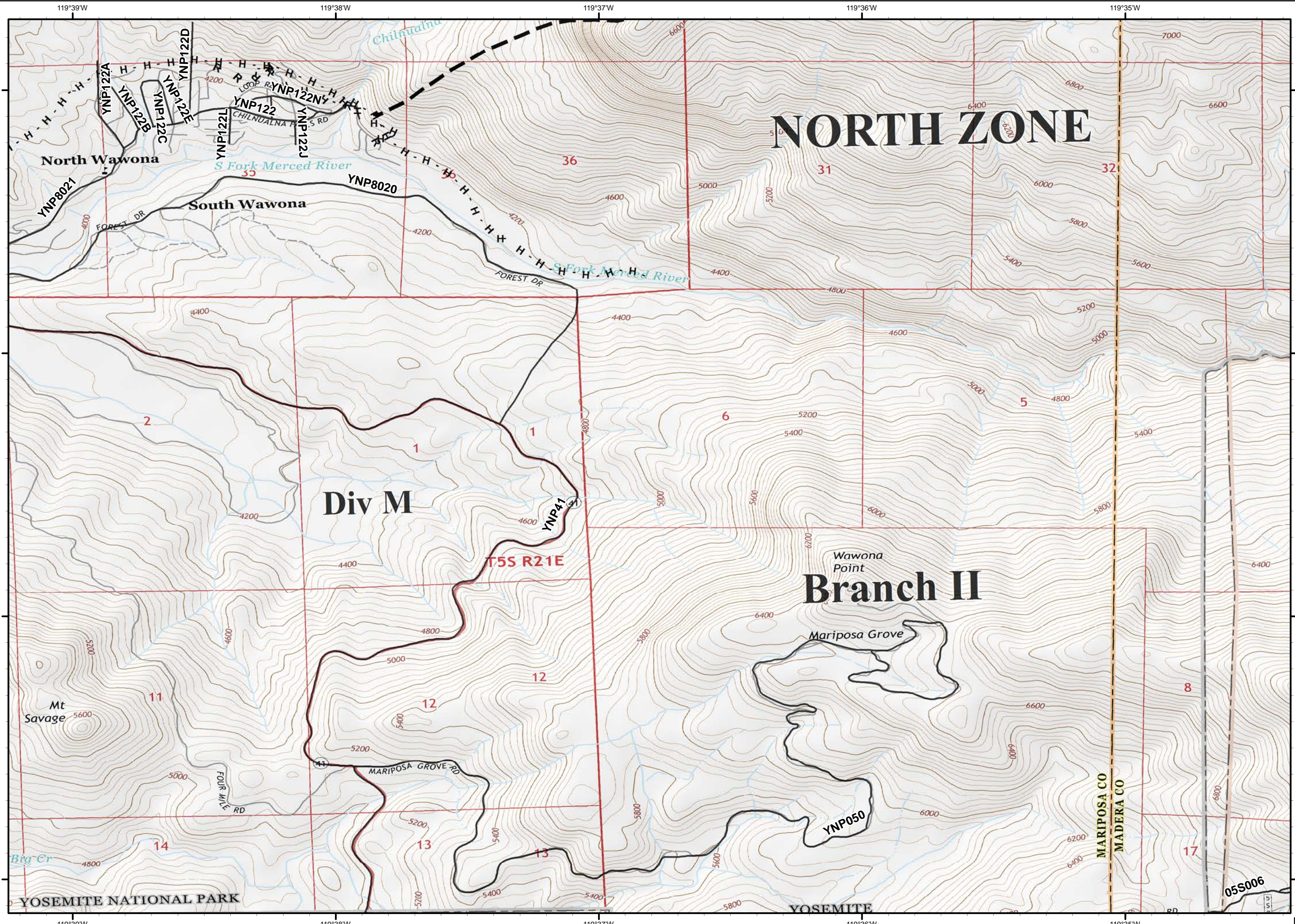
H8



H - Completed Hand Line

R - Road as Completed Line

■ - Planned Fire Line



# Ferguson CA-SNF-745

IAP Tiles  
07/30/2018  
Day Shift

16



Dip Site

Drop Point

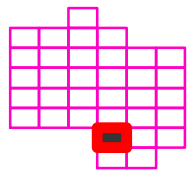
Division Break

Completed Dozer Line

Completed Hand Line

Road as Completed Line

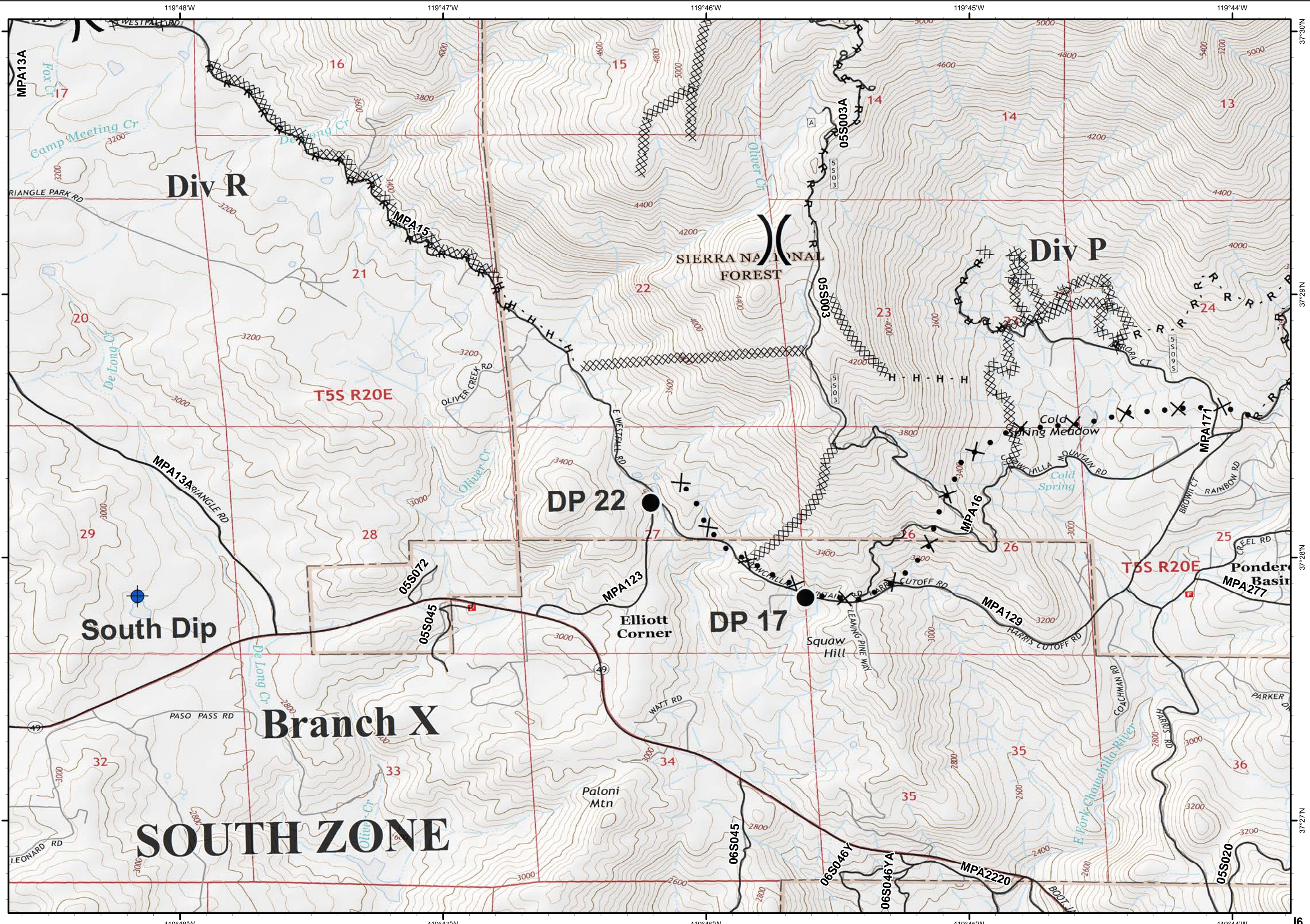
Proposed Dozer Line



NORTH

0 1/4 1/2

Miles



Ferguson  
CA-SNF-745

IAP Tiles  
07/30/2018  
Day Shift

17



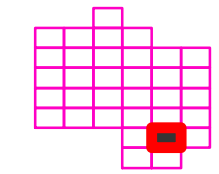
Water Source

Division Break

Completed Dozer Line

Road as Completed Line

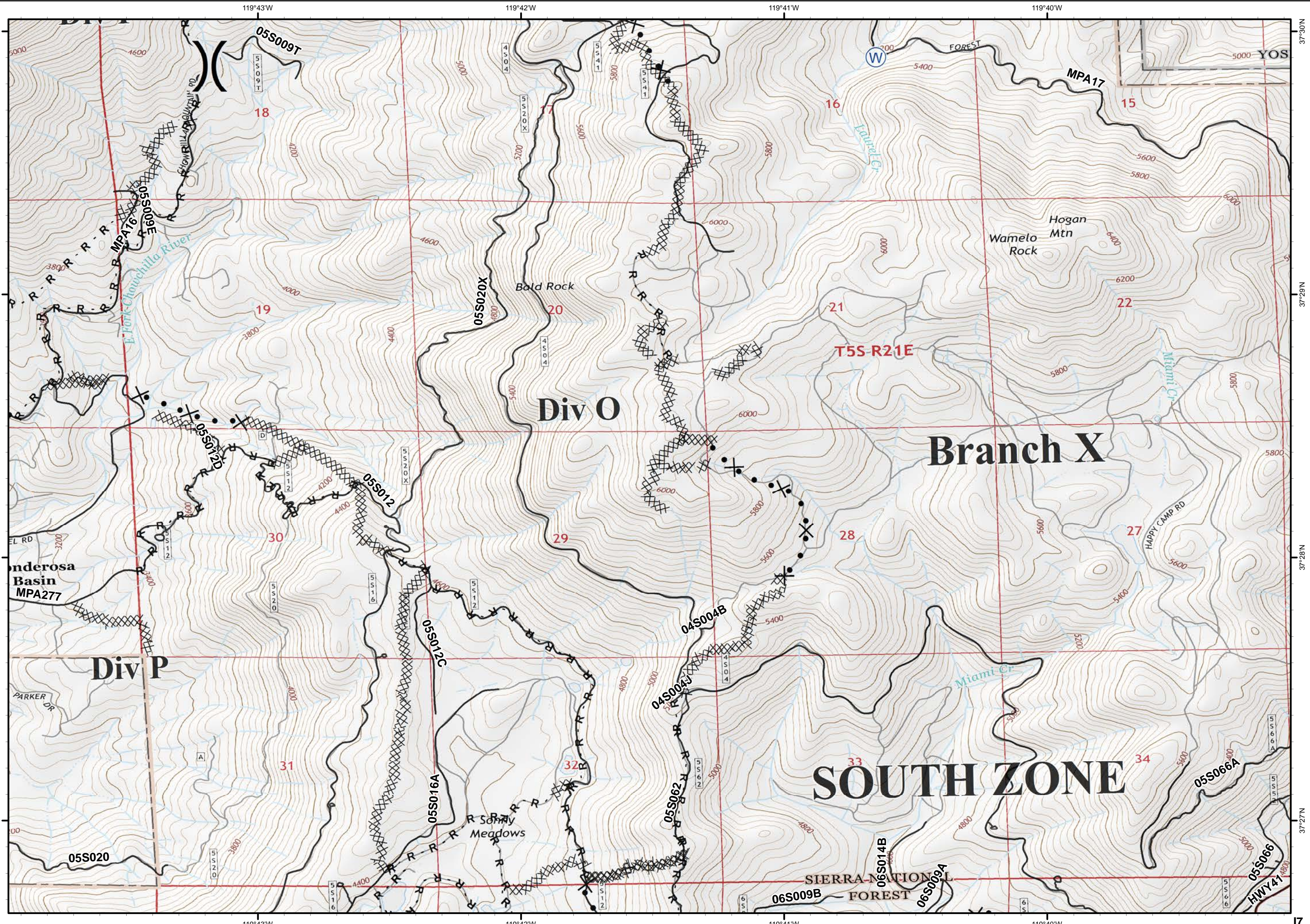
Proposed Dozer Line



NORTH

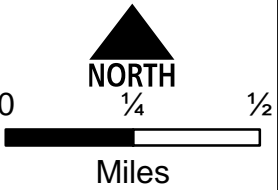
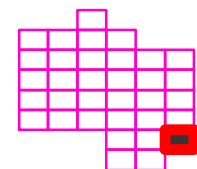
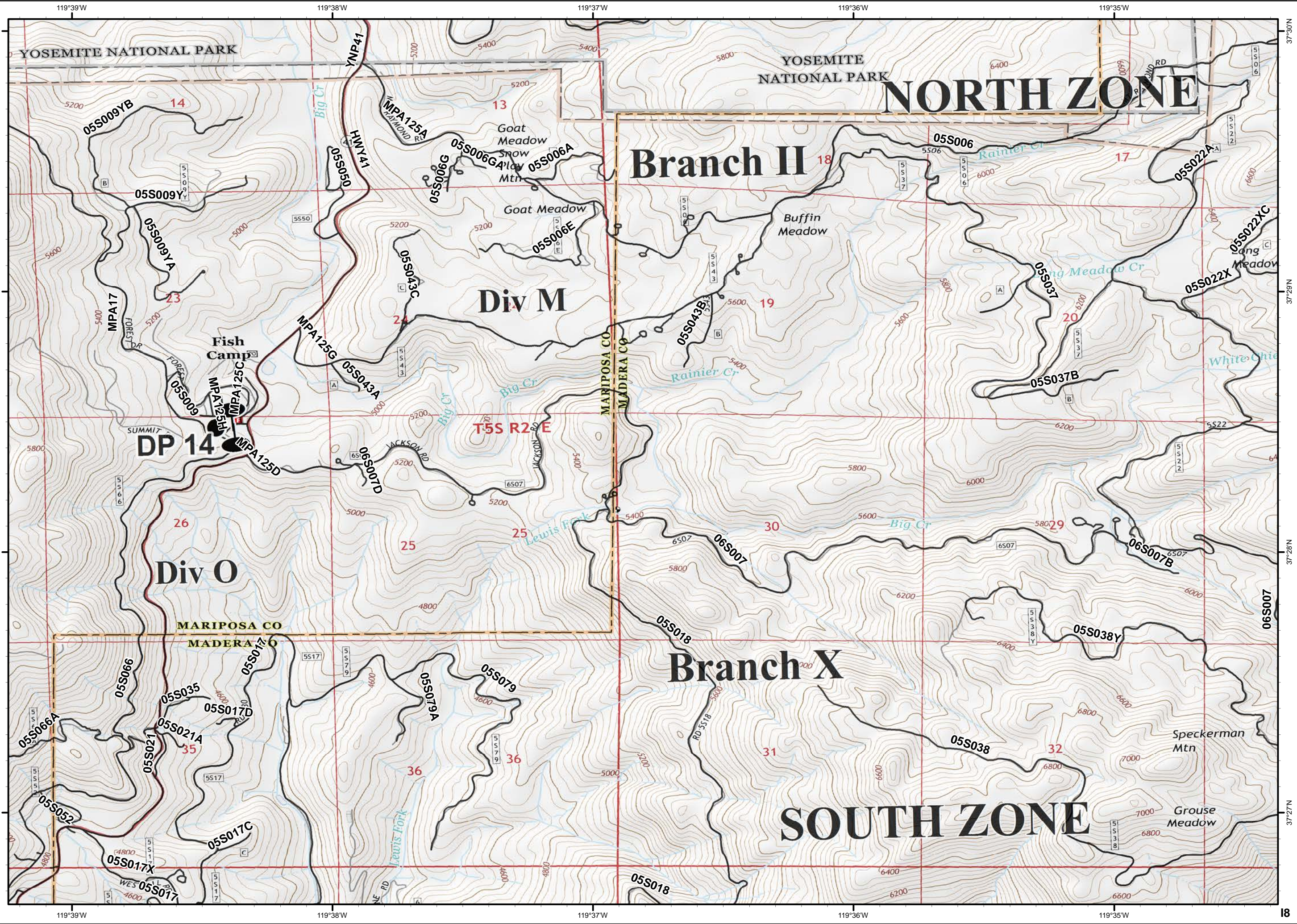
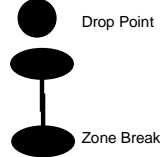
0 1/4 1/2

Miles



37°30'N  
37°29'N  
37°28'N  
37°27'N  
119°43'W  
119°42'W  
119°41'W  
119°40'W  
17



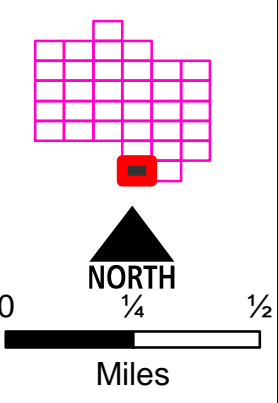
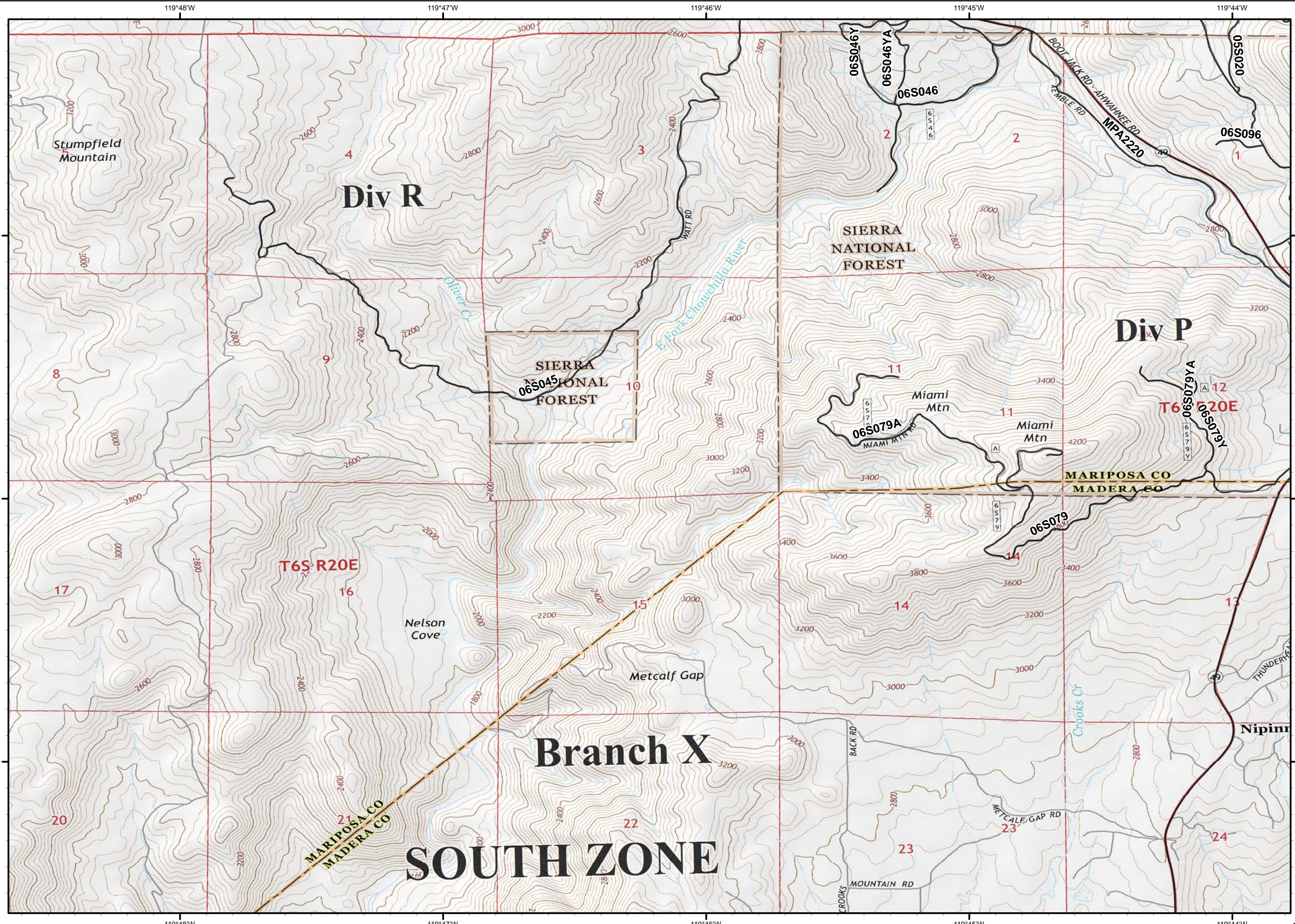


37°30'N  
37°29'N  
37°28'N  
37°27'N  
18

Ferguson  
CA-SNF-745

IAP Tiles  
07/30/2018  
Day Shift

J6



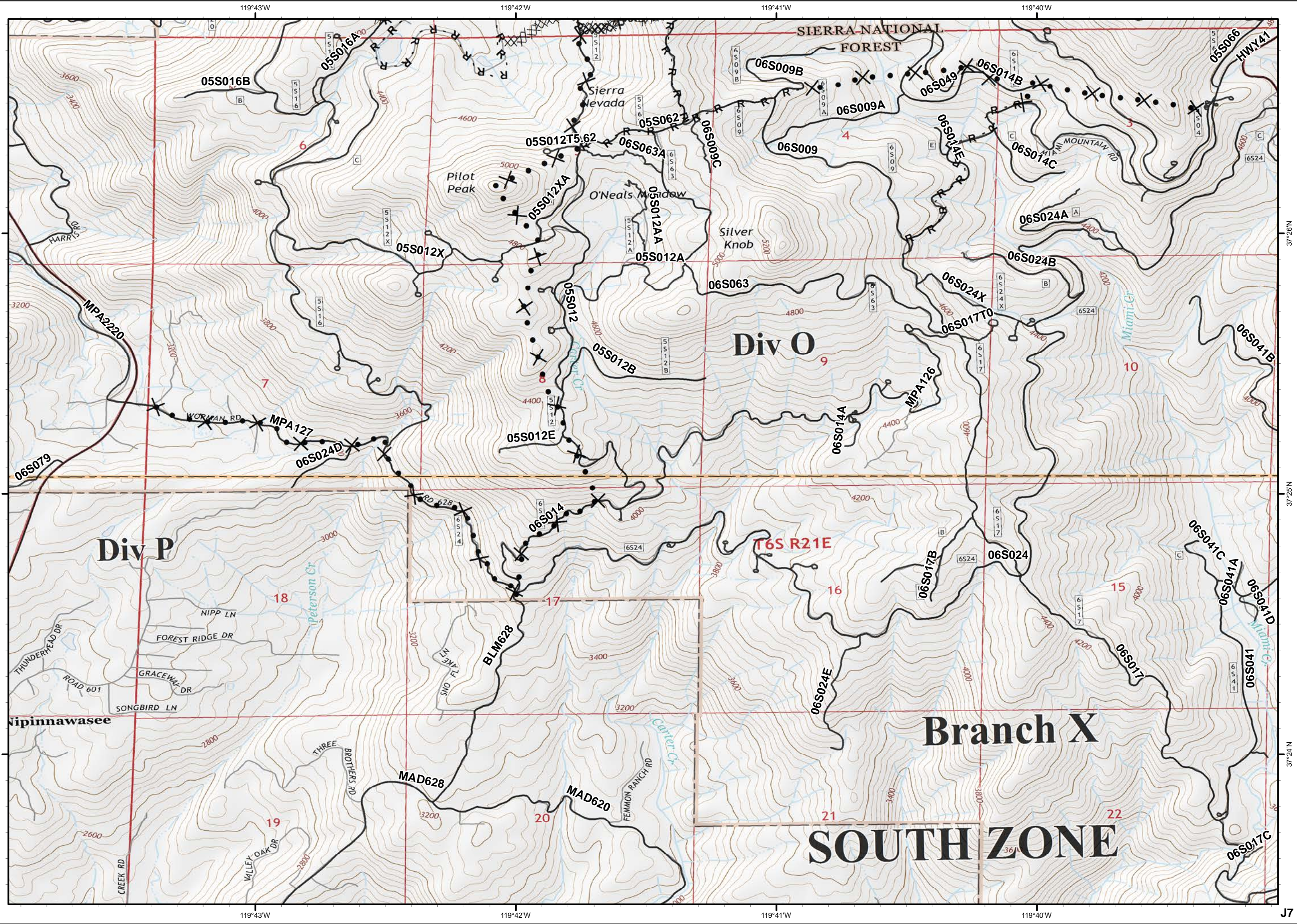
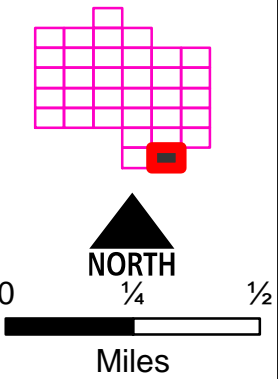
Ferguson  
CA-SNF-745

IAP Tiles  
07/30/2018  
Day Shift

J7



- XXXX Completed Dozer Line
- R - Road as Completed Line
- X • Proposed Dozer Line



37°26'N

37°25'N

37°24'N

J7