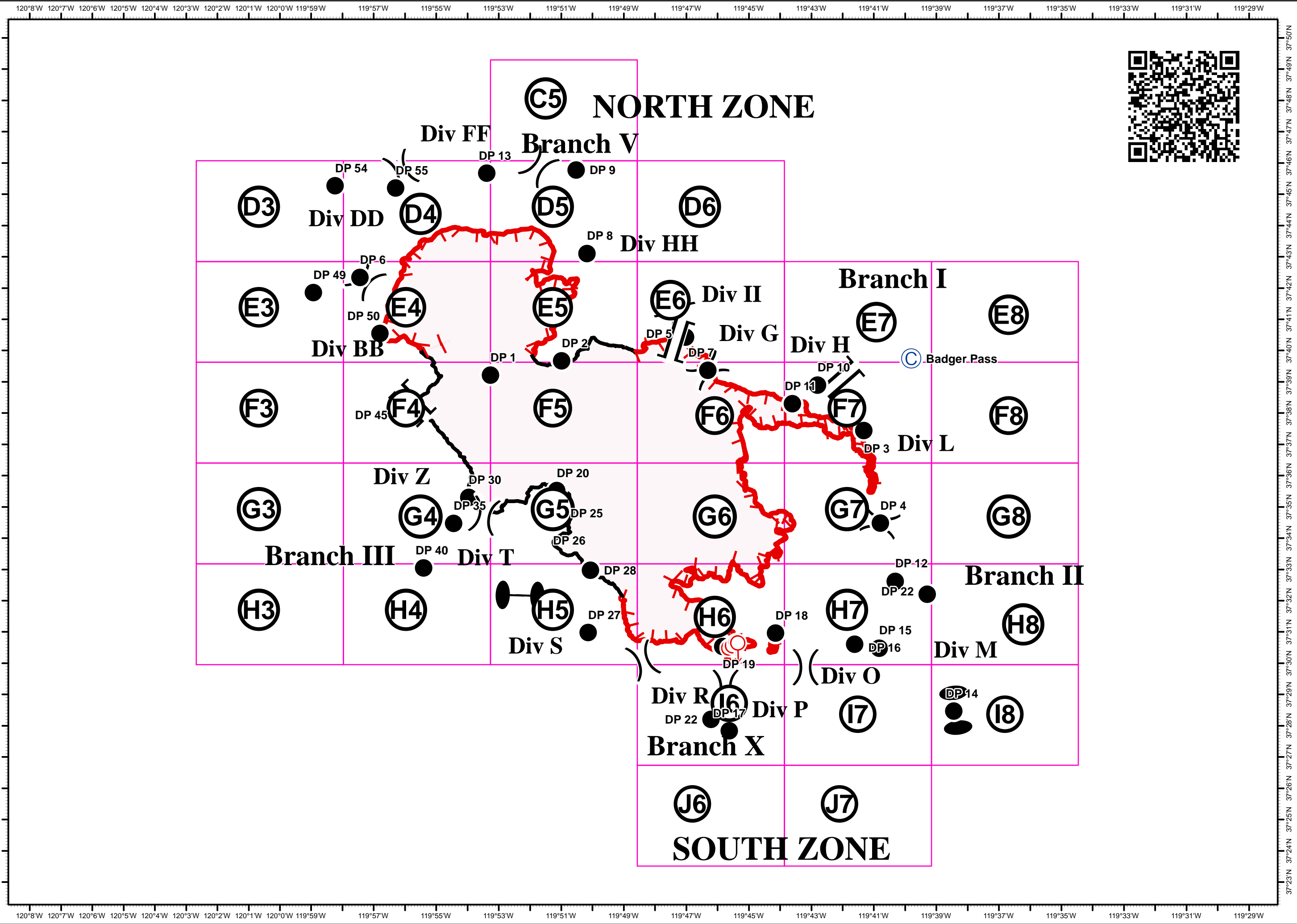
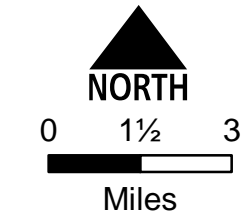


Ferguson
CA-SNF-745

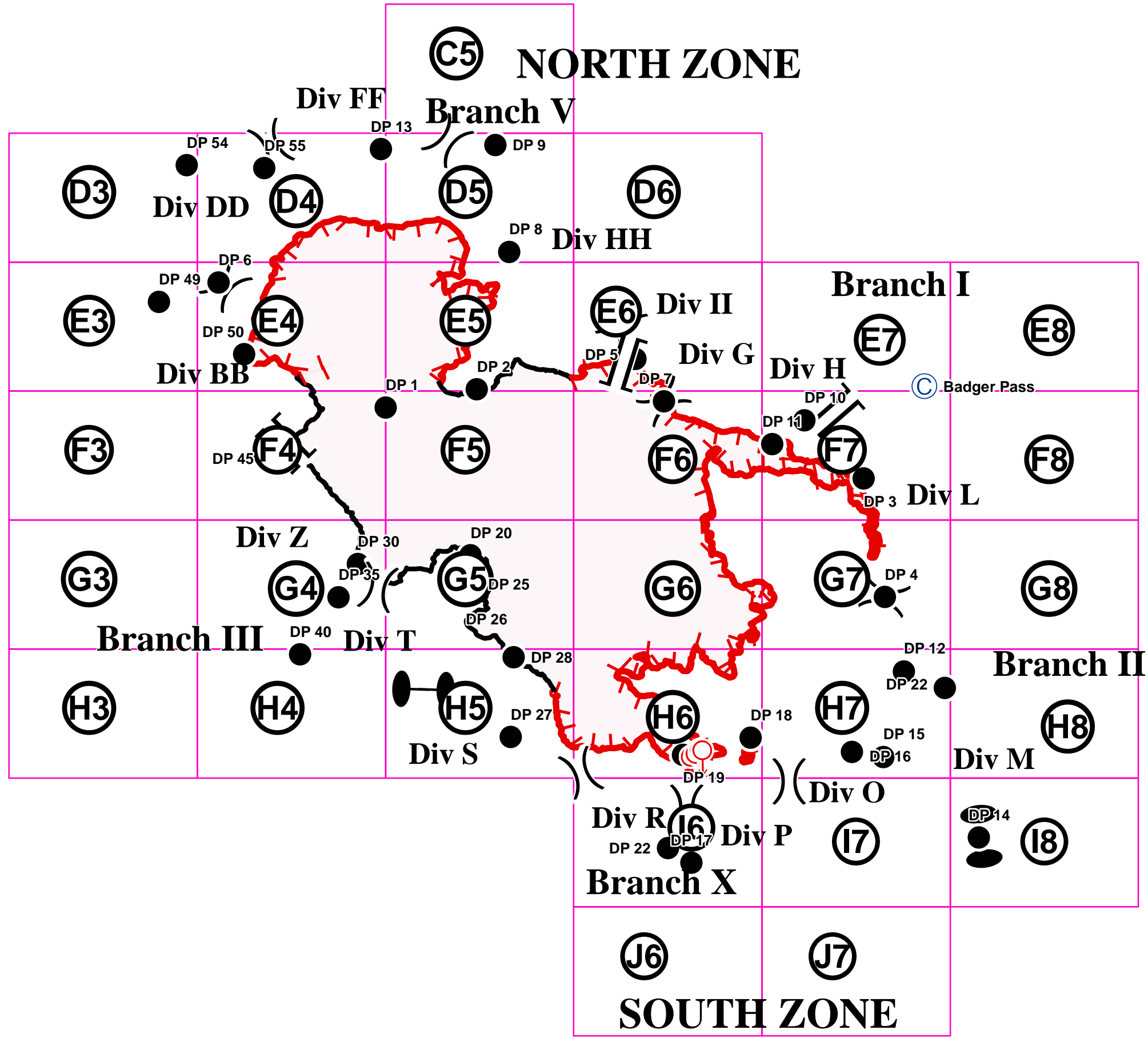
IAP Index
07/30/2018
Night Shift

- Camp
- Drop Point
- Spot Fire (Contained)
- Division Break
- Branch Break
- Zone Break
- Uncontrolled Fire Edge
- Completed Line



C5 NORTH ZONE


J6 SOUTH ZONE



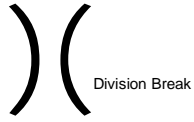
Ferguson
CA-SNF-745

IAP Tiles
07/30/2018
Night Shift

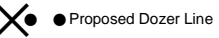
C5



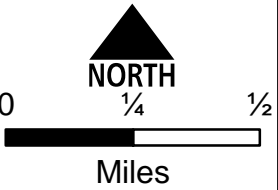
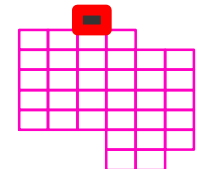
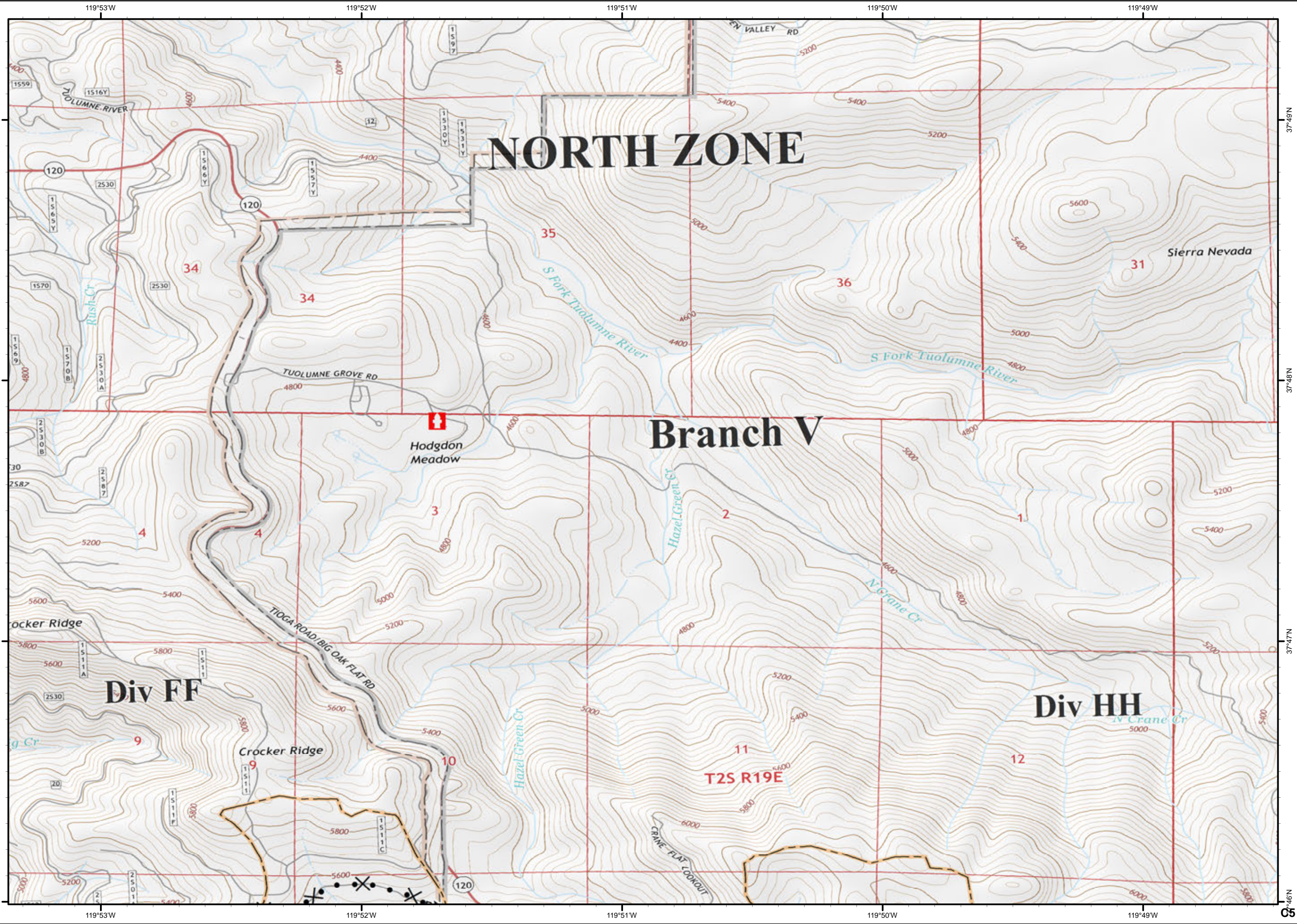
Hydrant



Division Break



Proposed Dozer Line



37°49'N
37°48'N
37°47'N
37°46'N
C5

Ferguson
CA-SNF-745

IAP Tiles
07/30/2018
Night Shift

D3

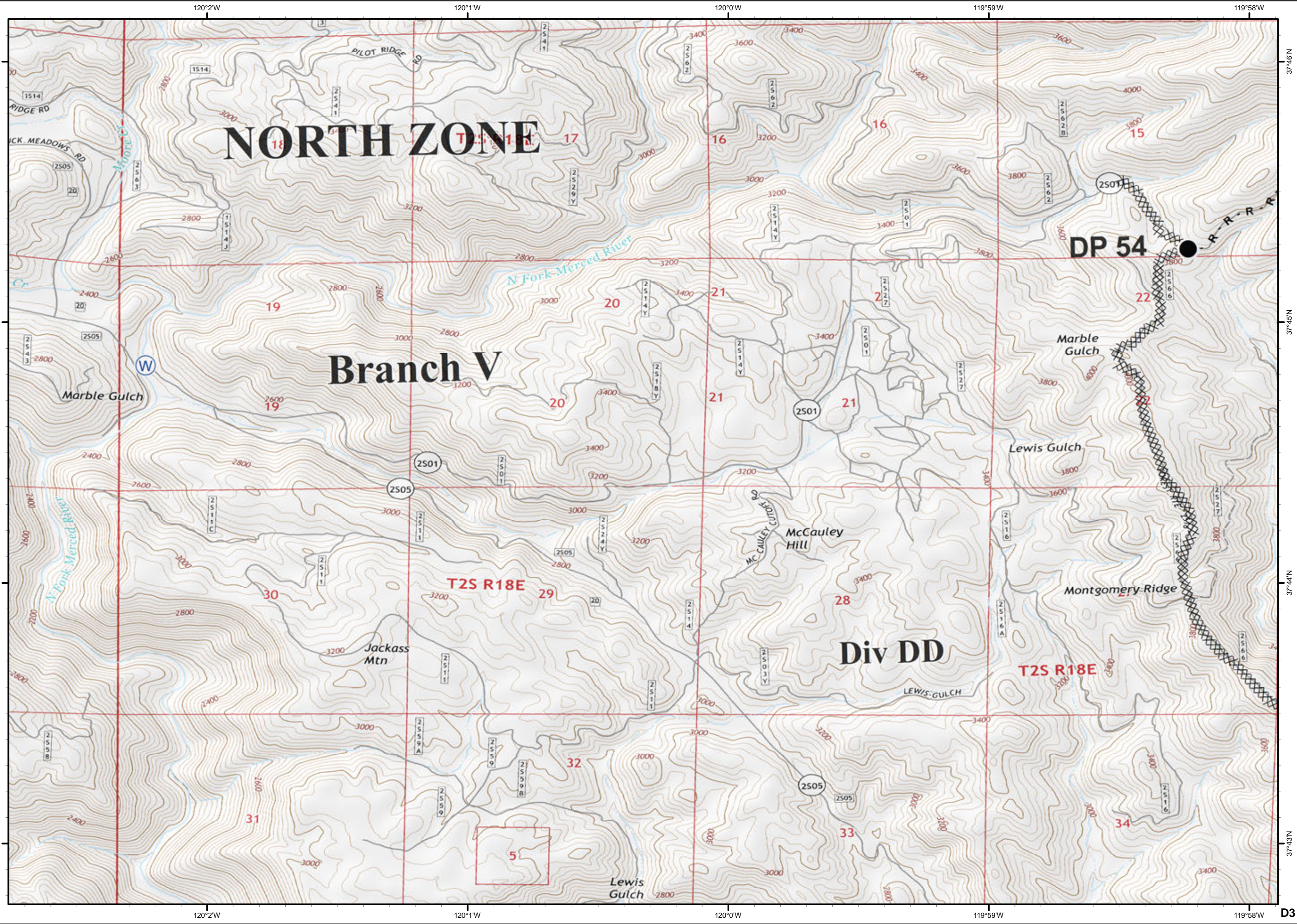
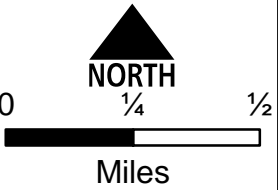
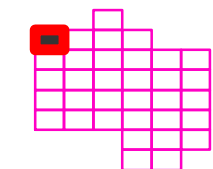


● Drop Point

W Water Source

XXXX Completed Dozer Line

R - Road as Completed Line



D3

Ferguson
CA-SNF-745

IAP Tiles
07/30/2018
Night Shift

D4



● Drop Point

Ⓡ Repeater

) (Division Break

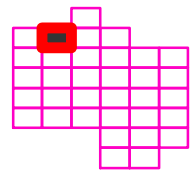
┌ Uncontrolled Fire Edge

XXXX Completed Dozer Line

H - Completed Hand Line

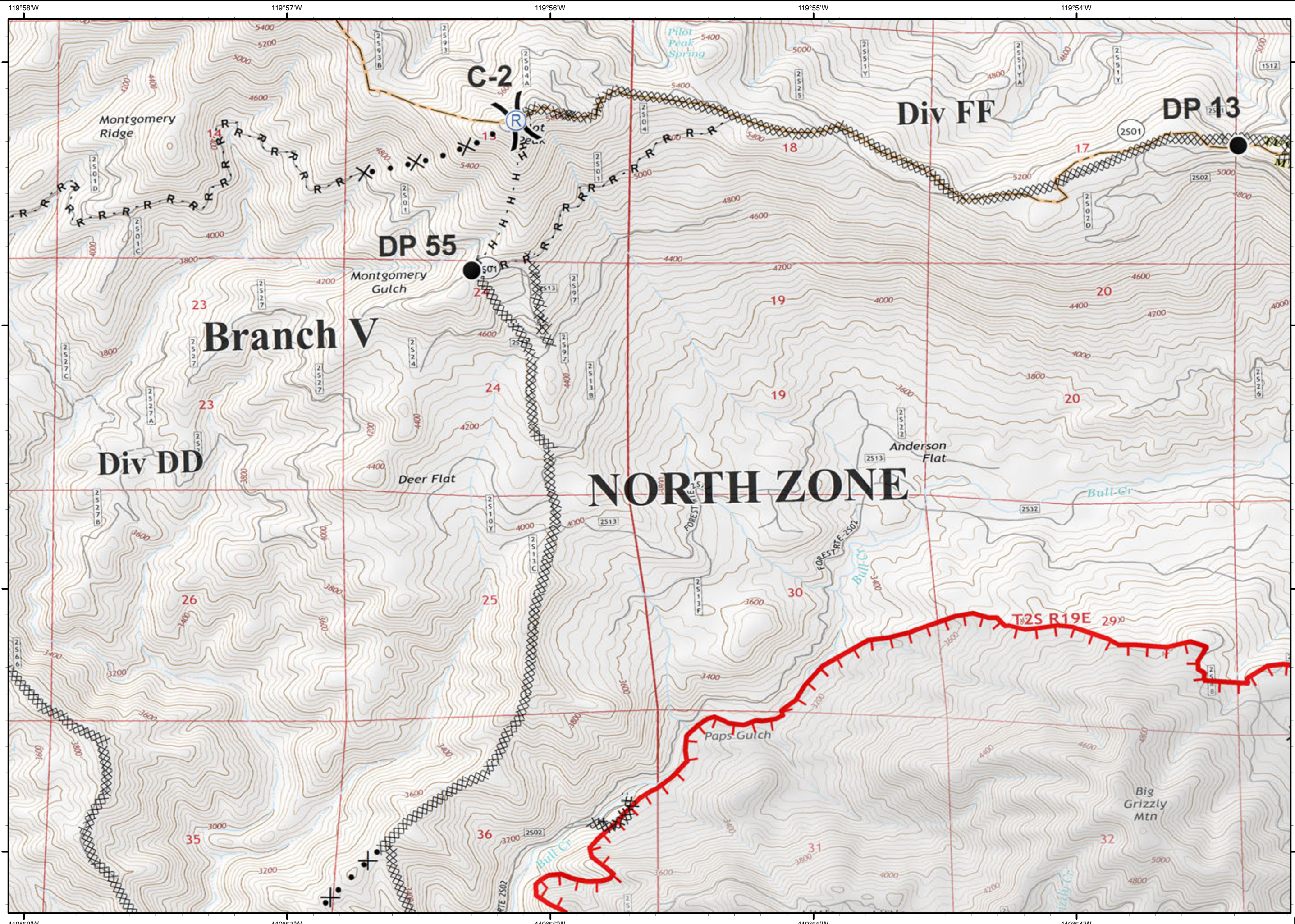
R - Road as Completed Line

⊗ ● Proposed Dozer Line



0 1/4 1/2

Miles



Ferguson
CA-SNF-745

IAP Tiles
07/30/2018
Night Shift

D5



● Drop Point

⊕ Helibase

) (Division Break

┌ Uncontrolled Fire Edge

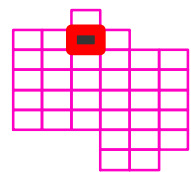
XXXX Completed Dozer Line

H - Completed Hand Line

R - Road as Completed Line

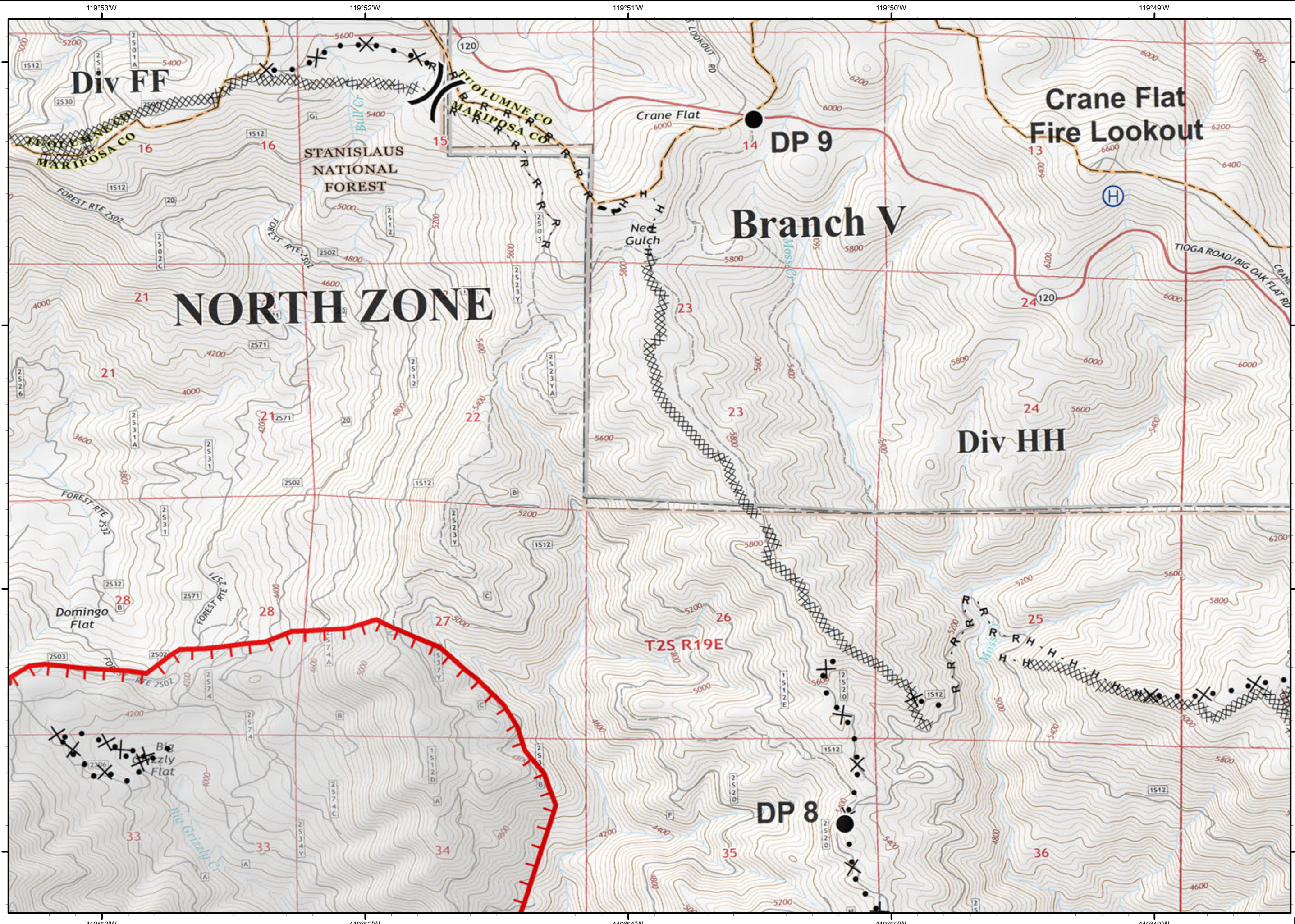
⊗ ● Proposed Dozer Line

▬ Planned Fire Line



0 1/4 1/2

Miles



D5

Ferguson
CA-SNF-745

IAP Tiles
07/30/2018
Night Shift

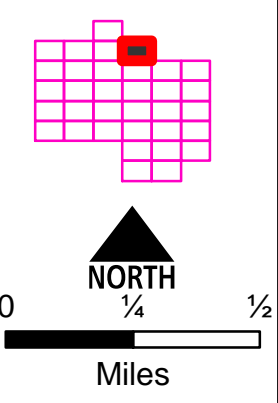
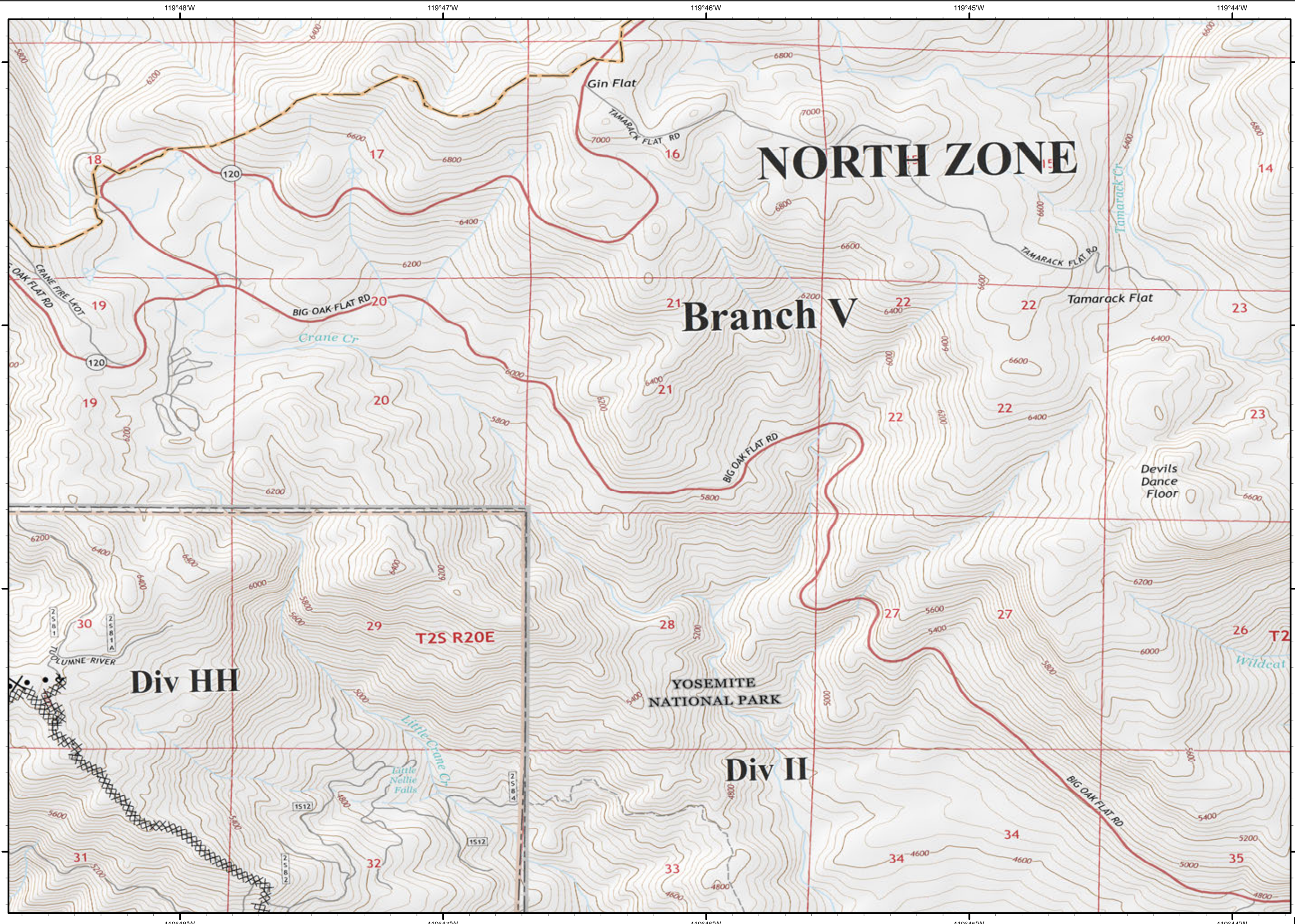
D6



XXXX Completed Dozer Line

R - Road as Completed Line

X • Proposed Dozer Line

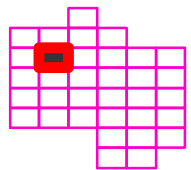
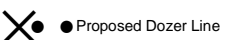
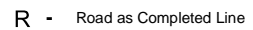
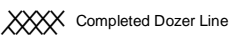
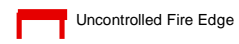
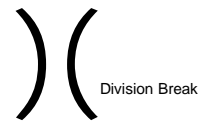
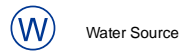
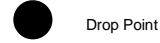
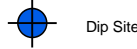


D6

Ferguson
CA-SNF-745

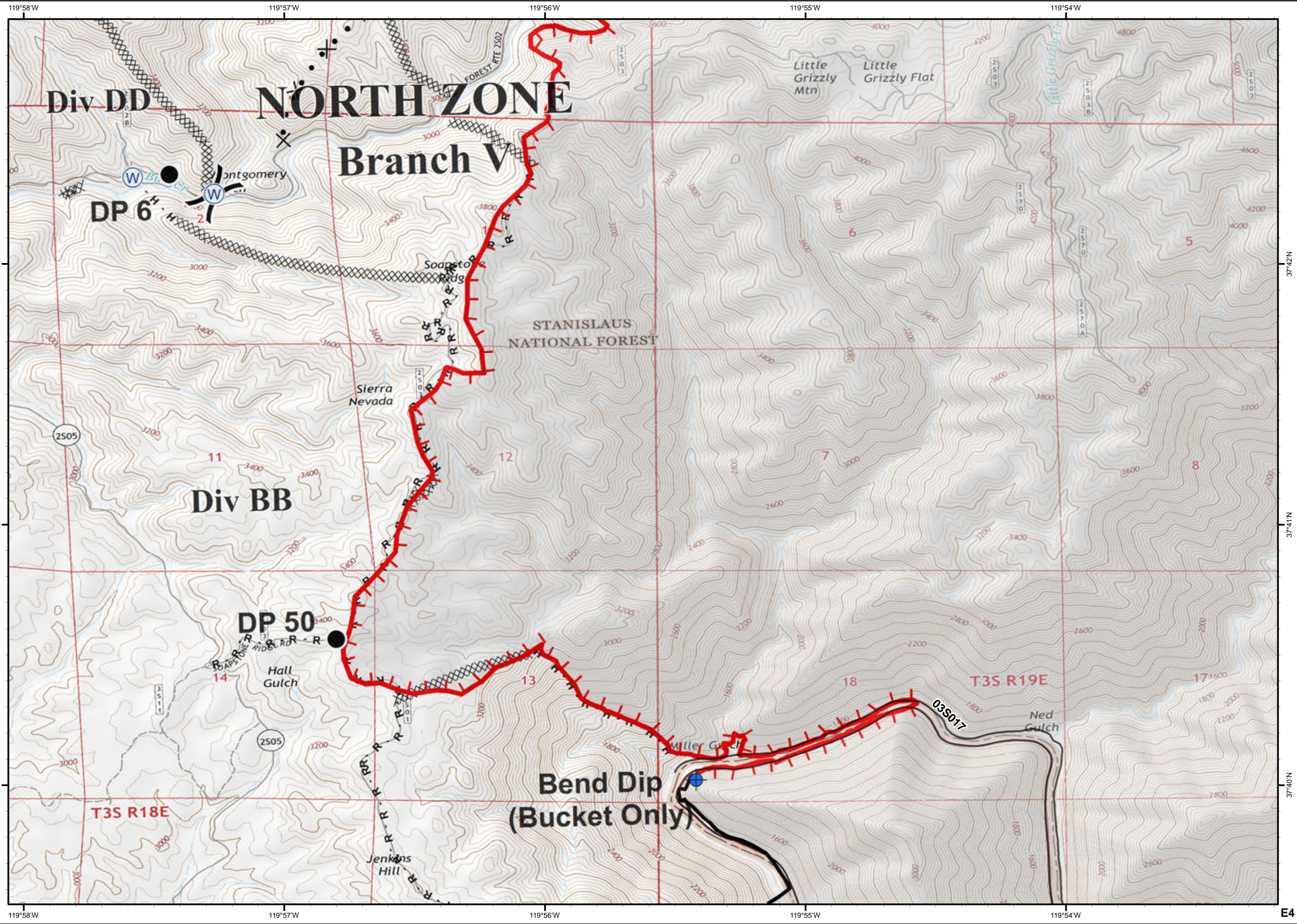
IAP Tiles
07/30/2018
Night Shift

E4



0 1/4 1/2

Miles



37°42'N

37°41'N

37°40'N

E4

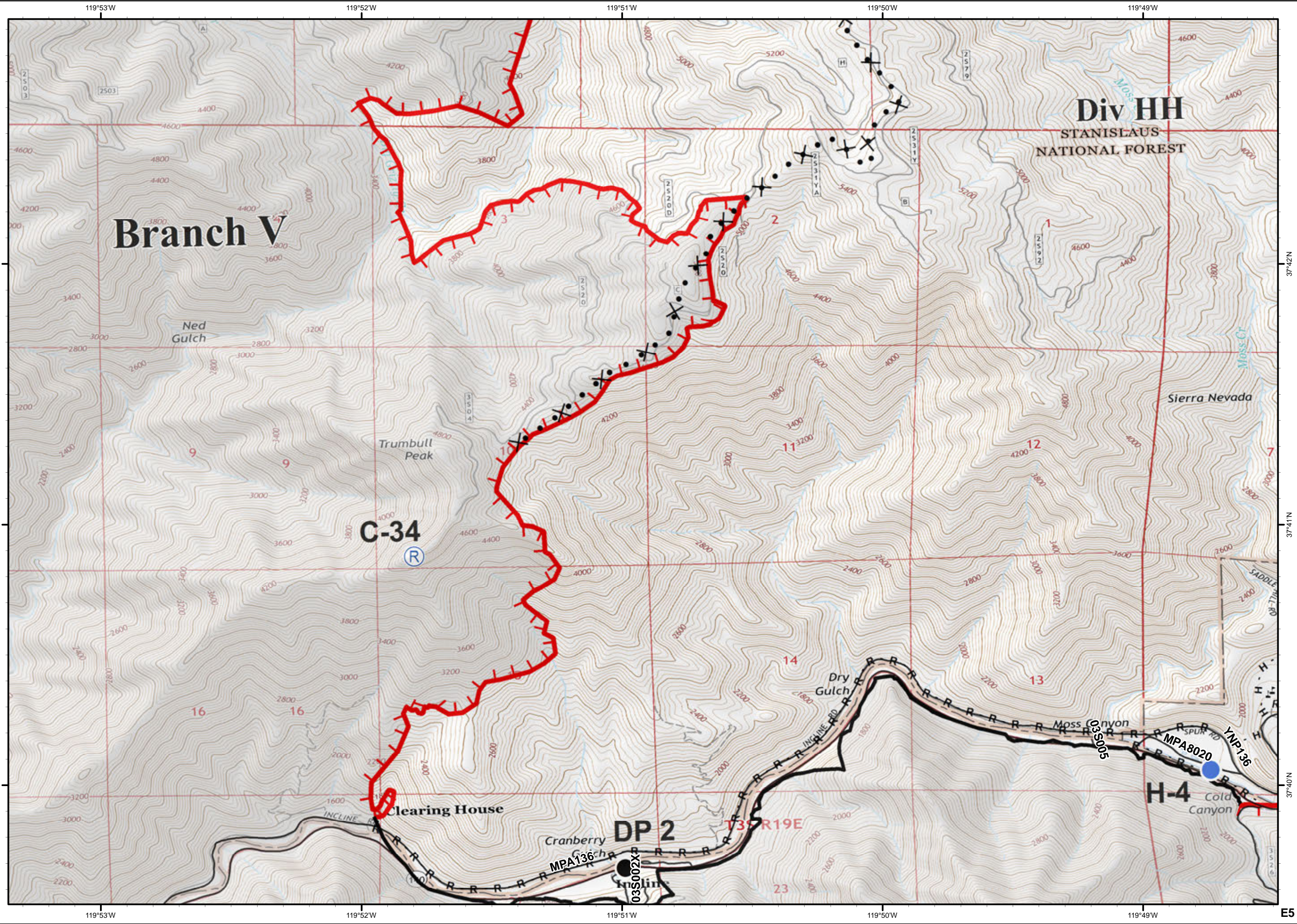
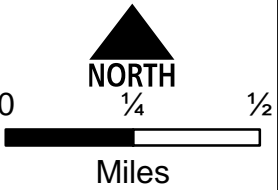
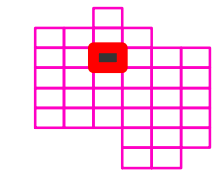
Ferguson CA-SNF-745

IAP Tiles
07/30/2018
Night Shift

E5



- Drop Point
- Helispot
- Ⓡ Repeater
- ▬ Uncontrolled Fire Edge
- ▬ Completed Line
- H - Completed Hand Line
- R - Road as Completed Line
- ⊗ ● Proposed Dozer Line



E5

Ferguson
CA-SNF-745

IAP Tiles
07/30/2018
Night Shift

E6



Dip Site

Drop Point

Division Break

Branch Break

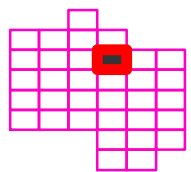
Uncontrolled Fire Edge

Completed Line

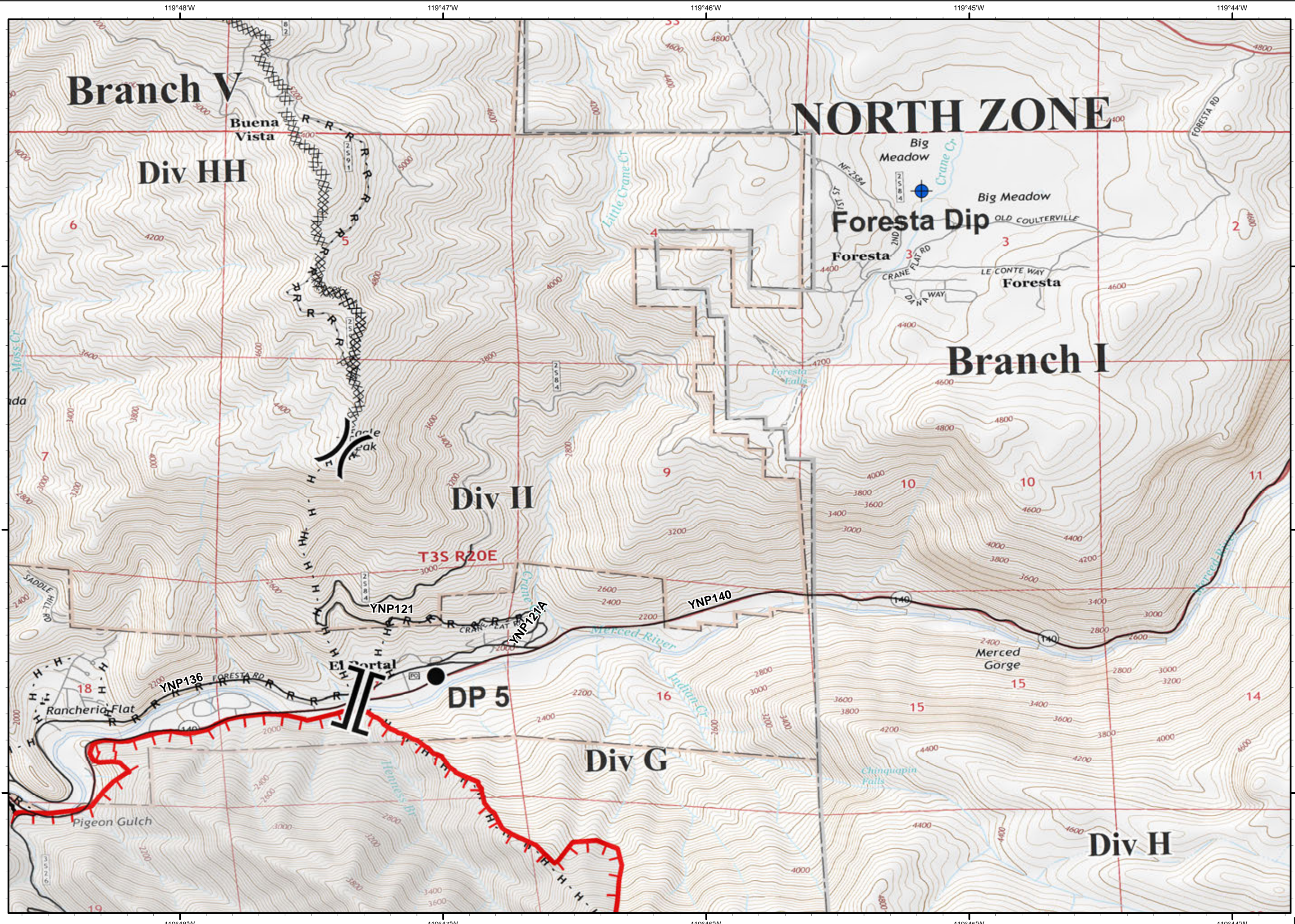
Completed Dozer Line

Completed Hand Line

Road as Completed Line



0 $\frac{1}{4}$ $\frac{1}{2}$
Miles



37°42'N

37°41'N

37°40'N

E6

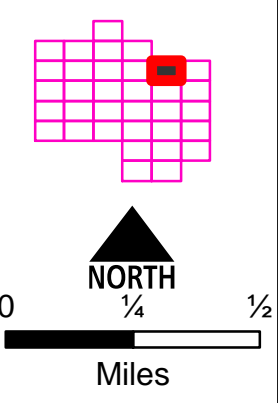
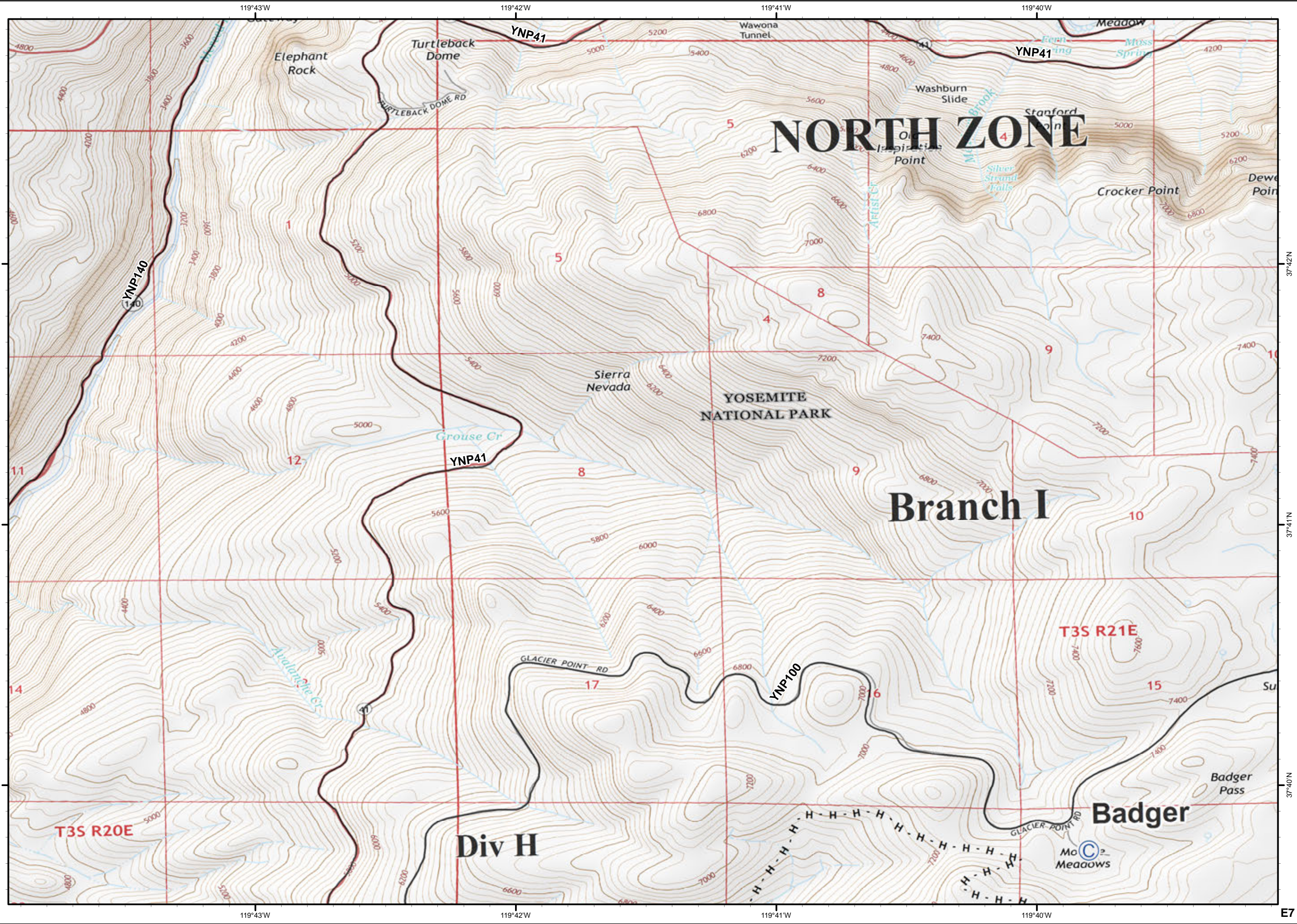
Ferguson
CA-SNF-745

IAP Tiles
07/30/2018
Night Shift

E7



H - Completed Hand Line



37°42'N

37°41'N

37°40'N

E7

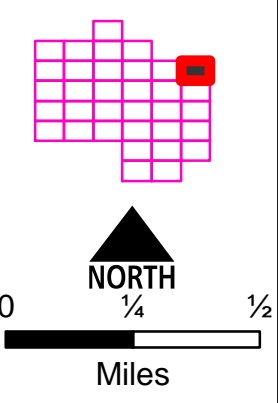
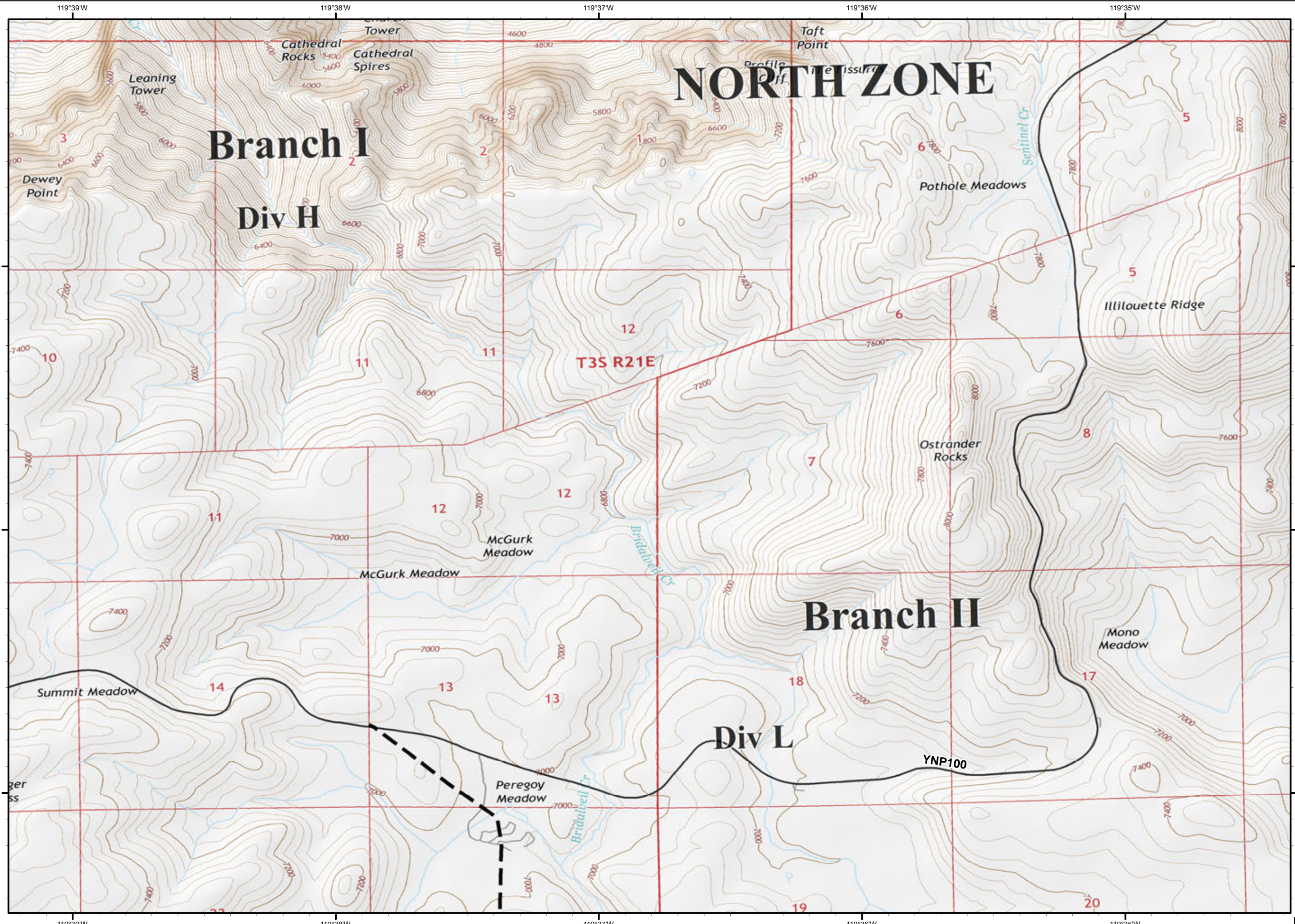
Ferguson
CA-SNF-745

IAP Tiles
07/30/2018
Night Shift

E8



Planned Fire Line

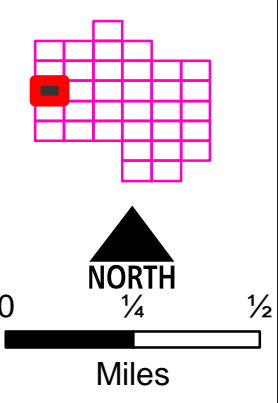
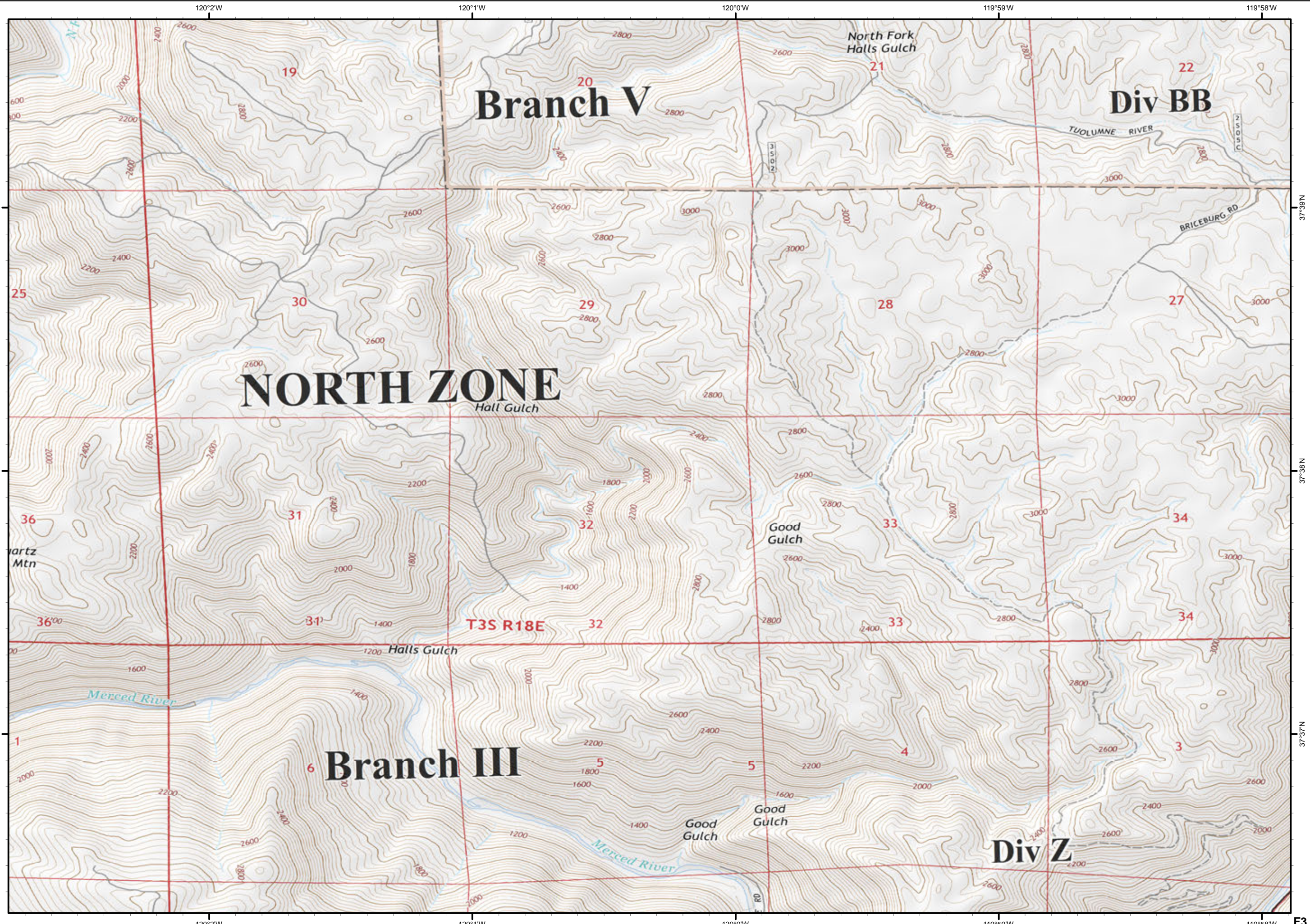


37°42'N
37°41'N
37°40'N
E8

Ferguson
CA-SNF-745

IAP Tiles
07/30/2018
Night Shift

F3



F3

Ferguson
CA-SNF-745

IAP Tiles
07/30/2018
Night Shift

F4



Dip Site

Drop Point

Helispot

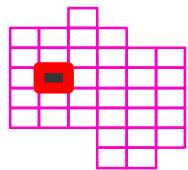
Branch Break

Completed Line

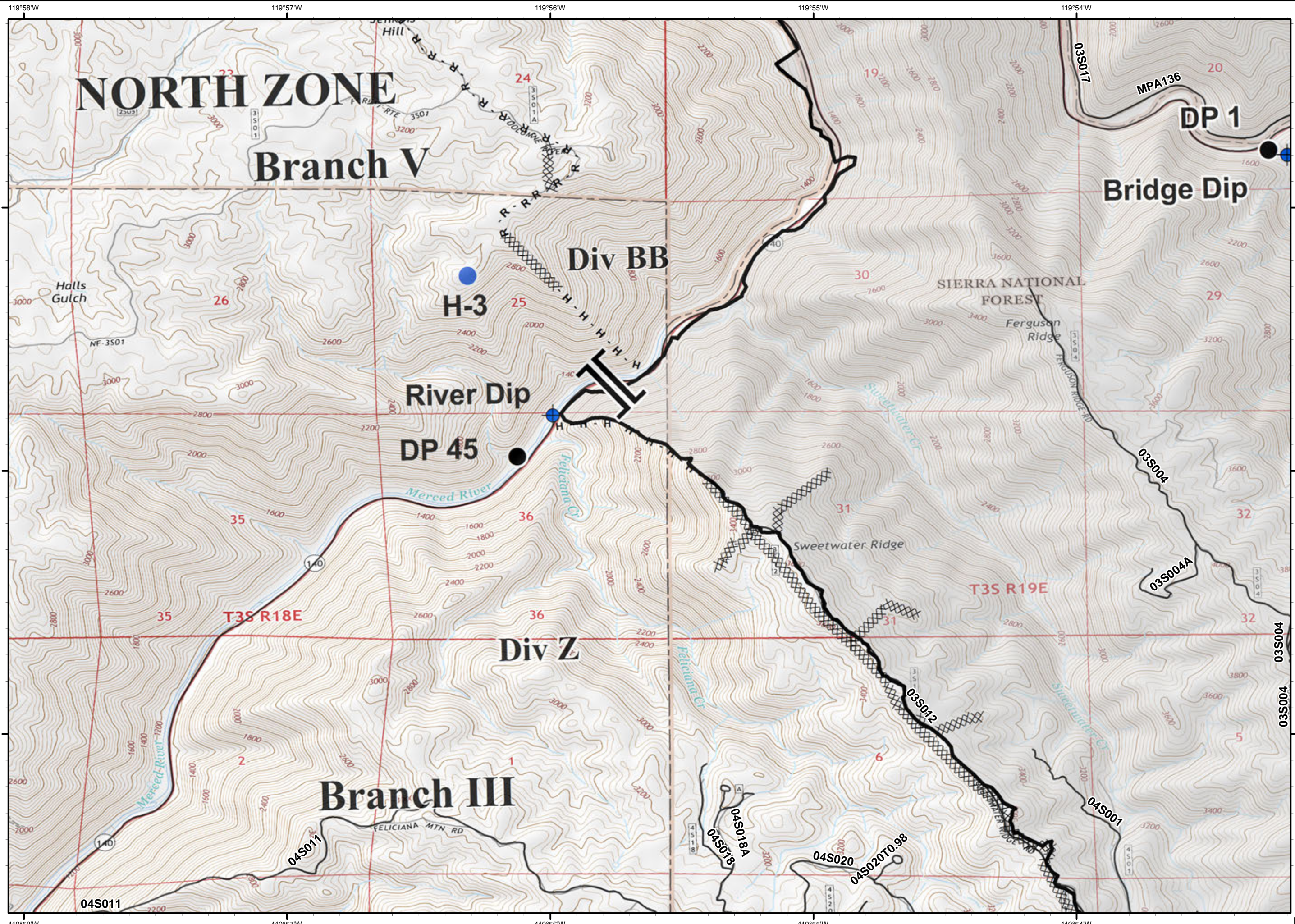
Completed Dozer Line

Completed Hand Line

Road as Completed Line



0 $\frac{1}{4}$ $\frac{1}{2}$
Miles



Ferguson CA-SNF-745

IAP Tiles
07/30/2018
Night Shift

F5

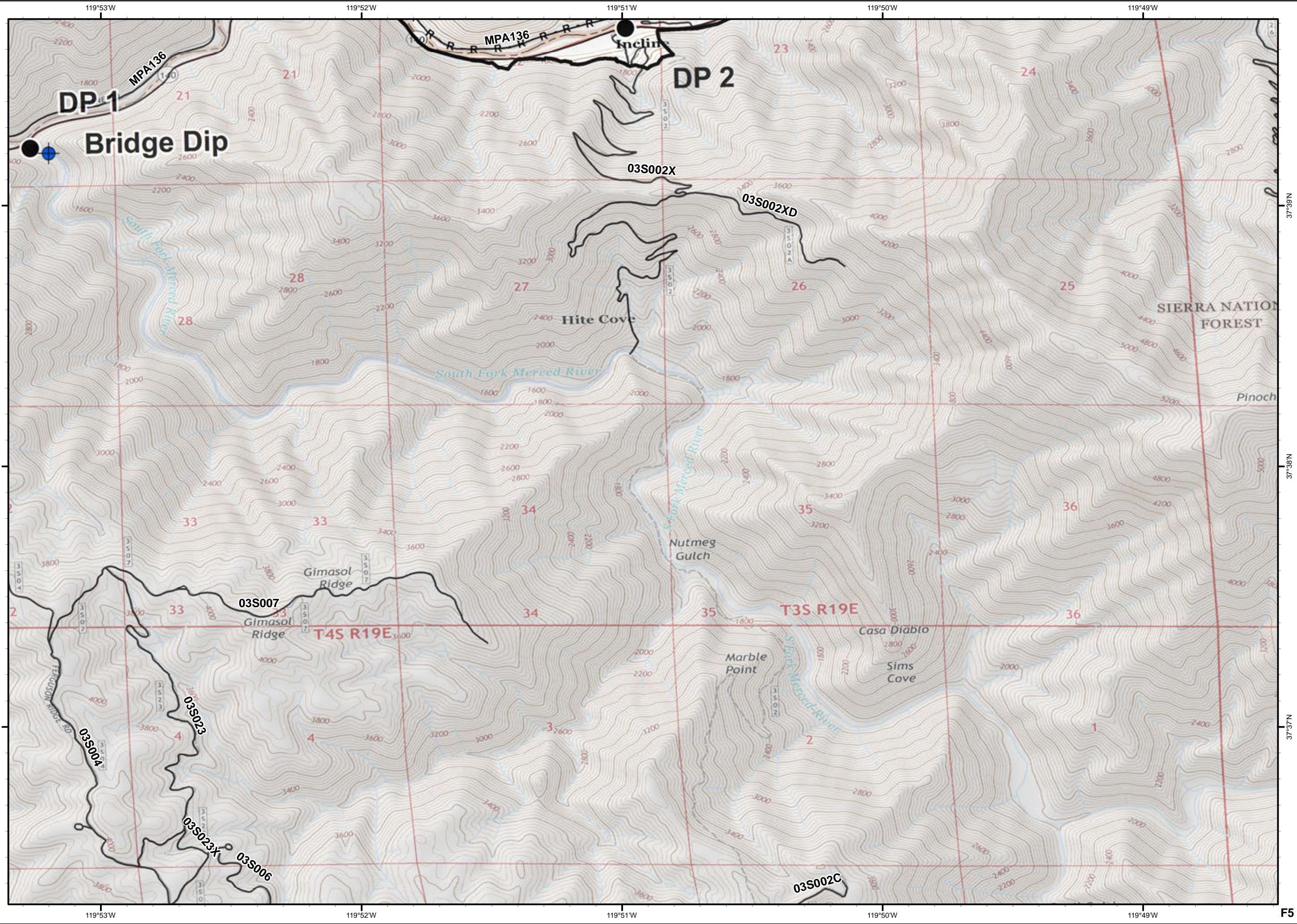
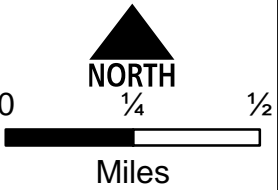
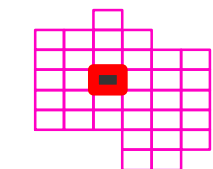


Dip Site

Drop Point

Completed Line

Road as Completed Line



F5

Ferguson CA-SNF-745

IAP Tiles
07/30/2018
Night Shift

F6



● Drop Point

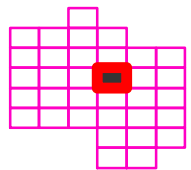
) (Division Break

┌ Uncontrolled Fire Edge

XXXX Completed Dozer Line

H - Completed Hand Line

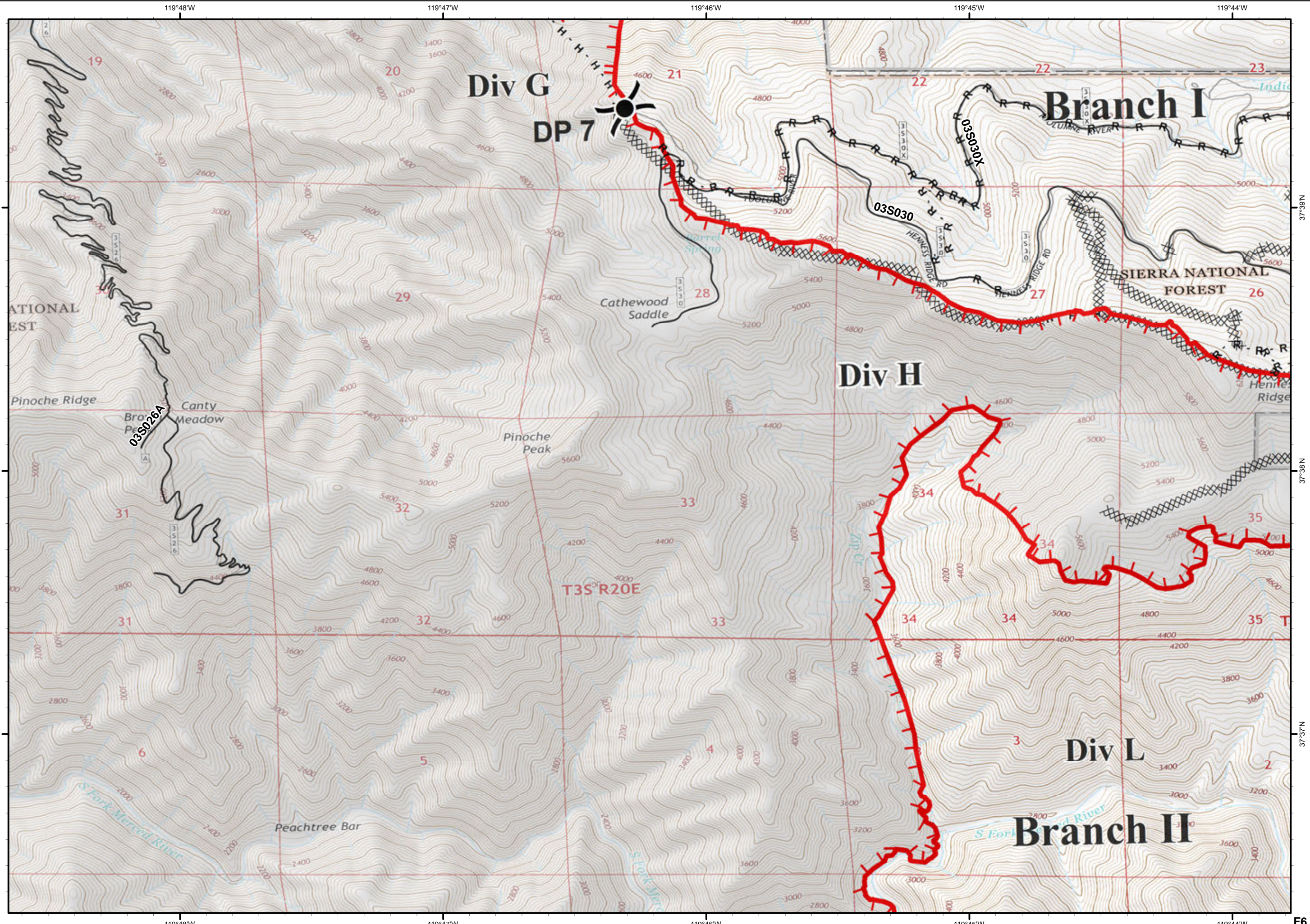
R - Road as Completed Line



NORTH

0 1/4 1/2

Miles



Ferguson
CA-SNF-745

IAP Tiles
07/30/2018
Night Shift

F7



Camp



Drop Point



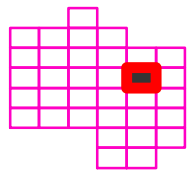
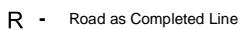
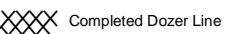
Helispot



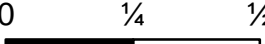
Repeater



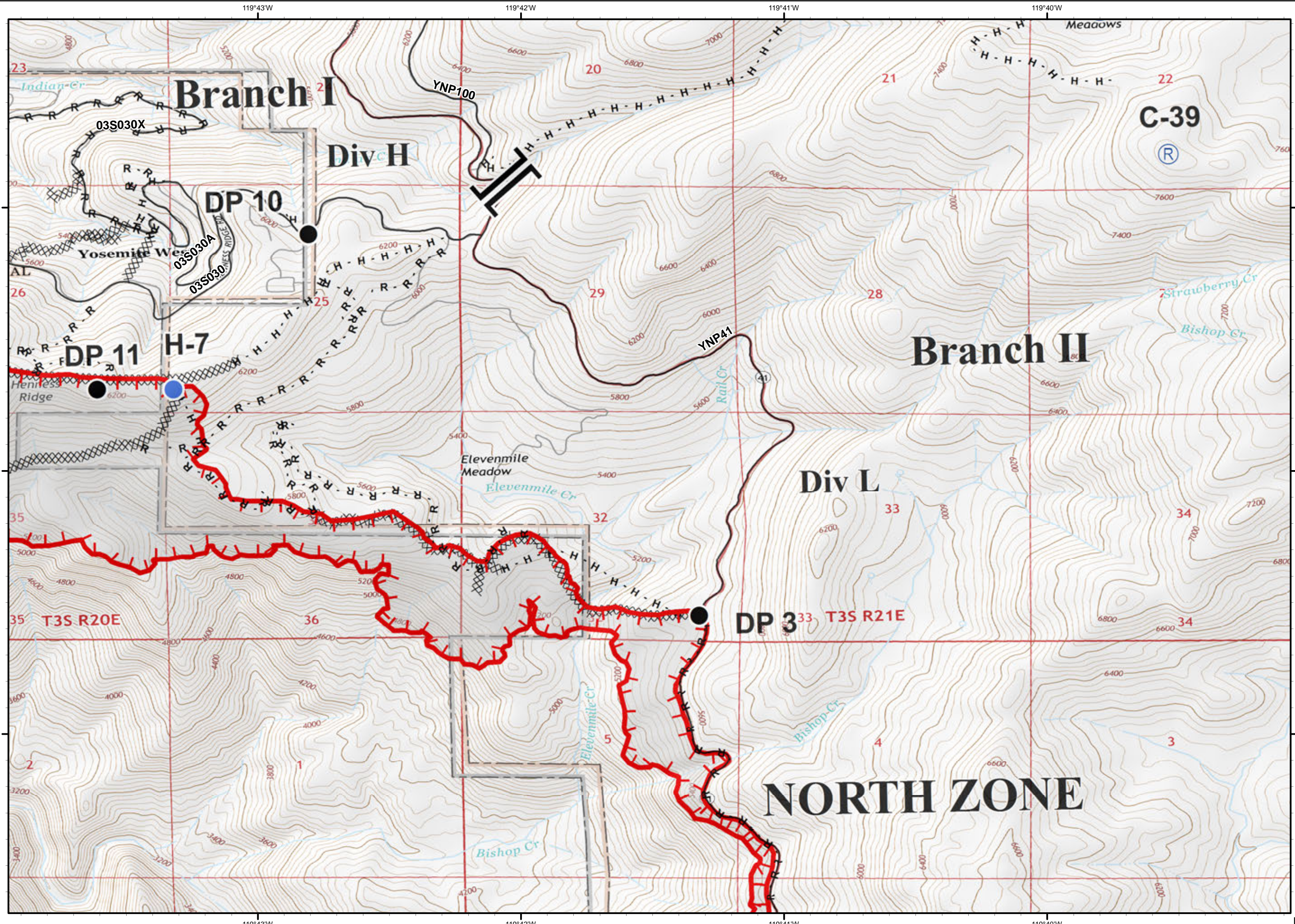
Branch Break



NORTH



Miles



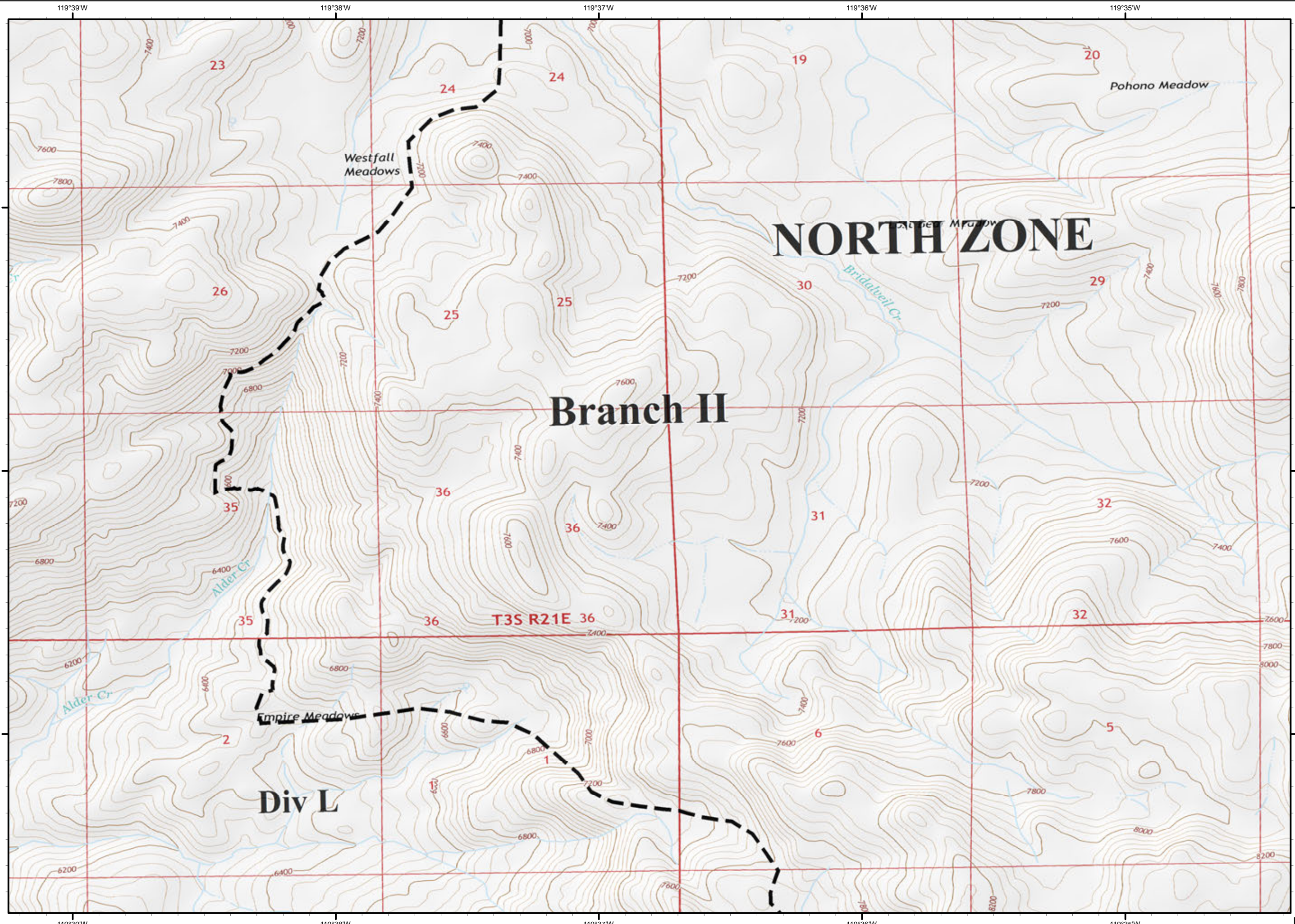
Ferguson
CA-SNF-745

IAP Tiles
07/30/2018
Night Shift

F8



Planned Fire Line



NORTH

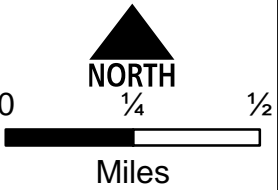
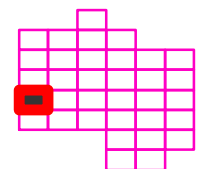
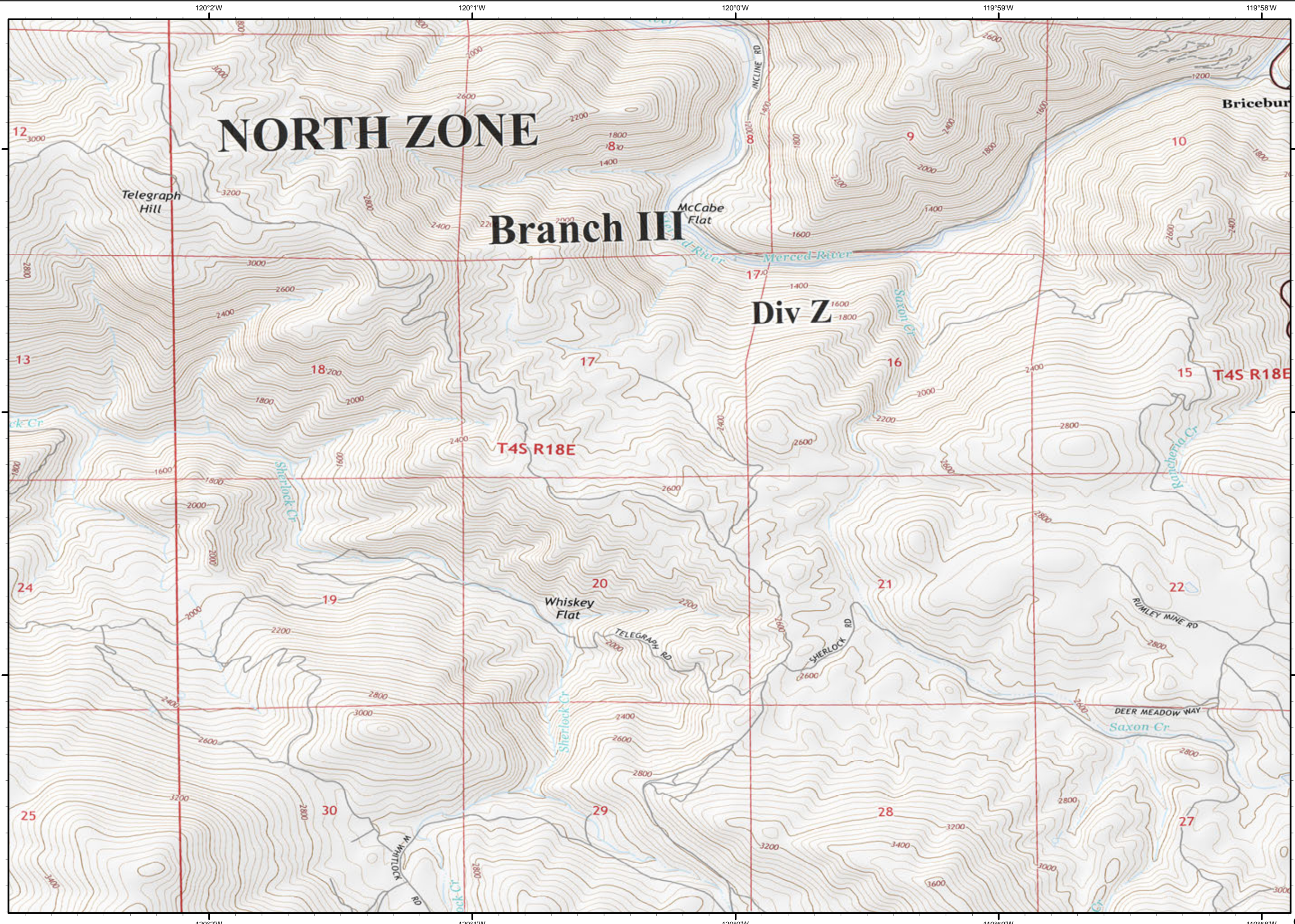
0 1/4 1/2

Miles

Ferguson
CA-SNF-745

IAP Tiles
07/30/2018
Night Shift

G3



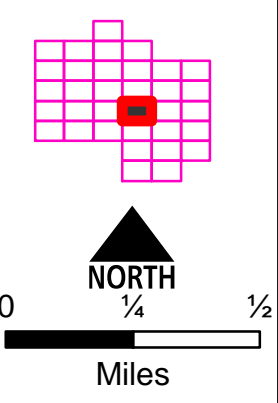
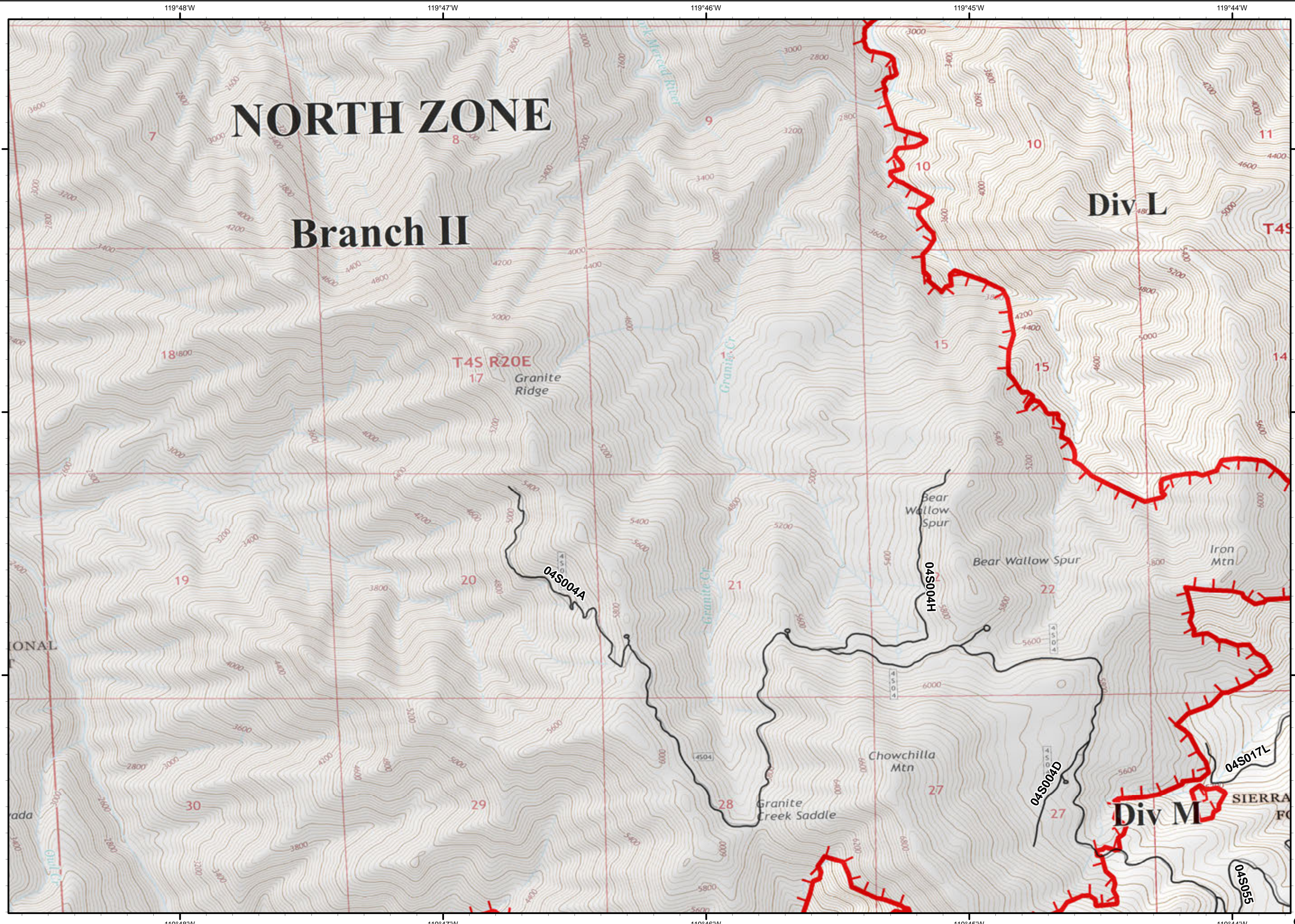
Ferguson
CA-SNF-745

IAP Tiles
07/30/2018
Night Shift

G6



Uncontrolled Fire Edge



G6

Ferguson
CA-SNF-745

IAP Tiles
07/30/2018
Night Shift

G7



● Drop Point

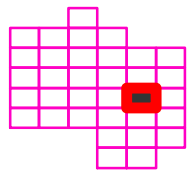
) (Division Break

┌ Uncontrolled Fire Edge

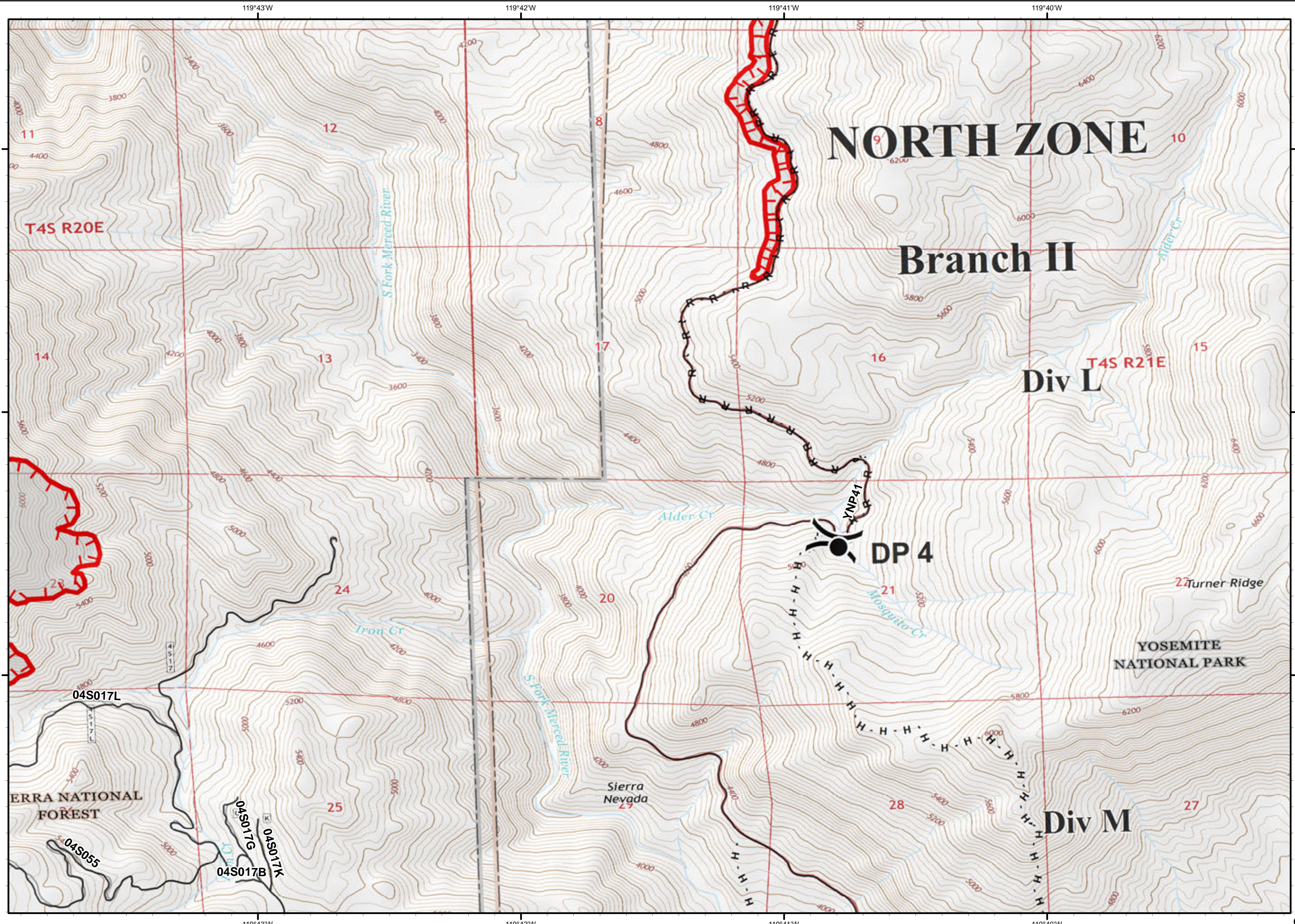
H - Completed Hand Line

R - Road as Completed Line

▬ Planned Fire Line



0 1/4 1/2
Miles



Ferguson
CA-SNF-745

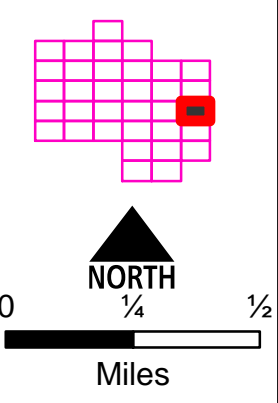
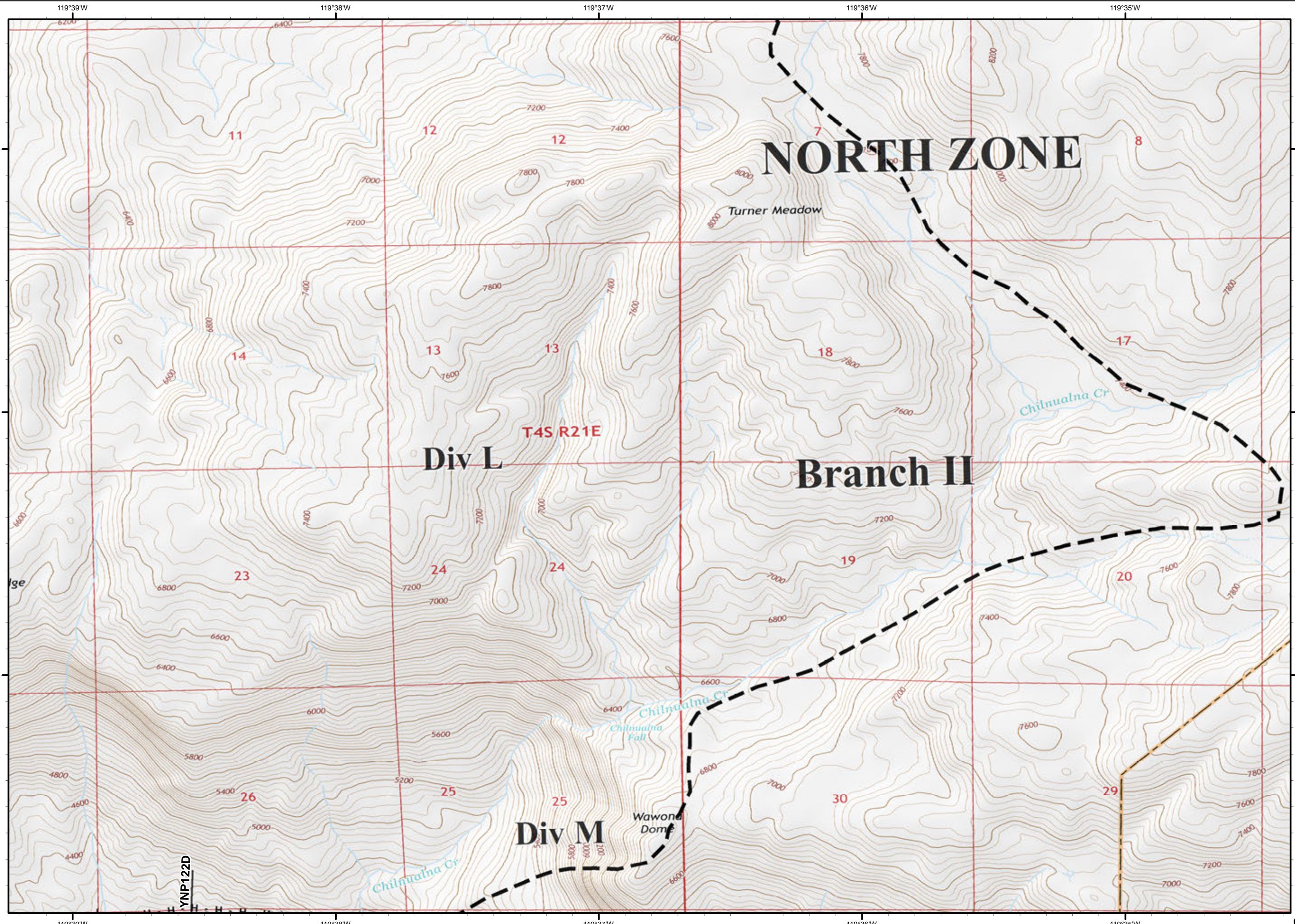
IAP Tiles
07/30/2018
Night Shift

G8



H - Completed Hand Line

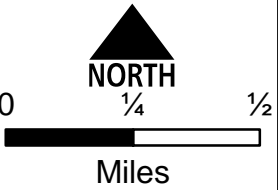
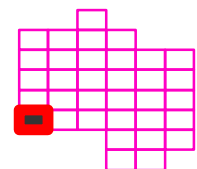
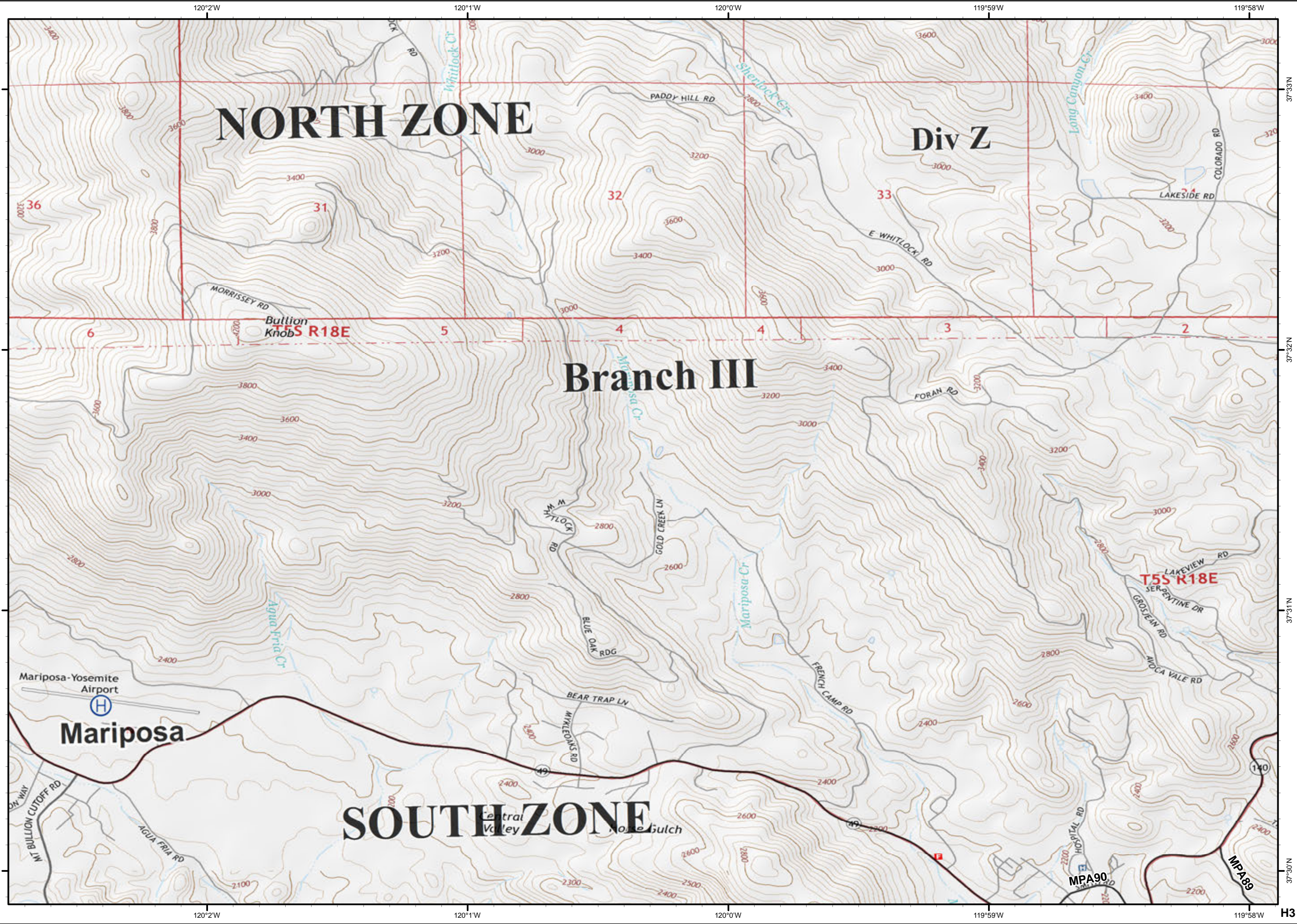
■ - Planned Fire Line



Ferguson
CA-SNF-745

IAP Tiles
07/30/2018
Night Shift

H3

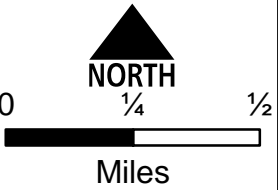
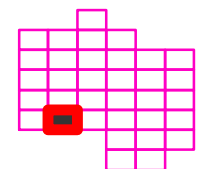
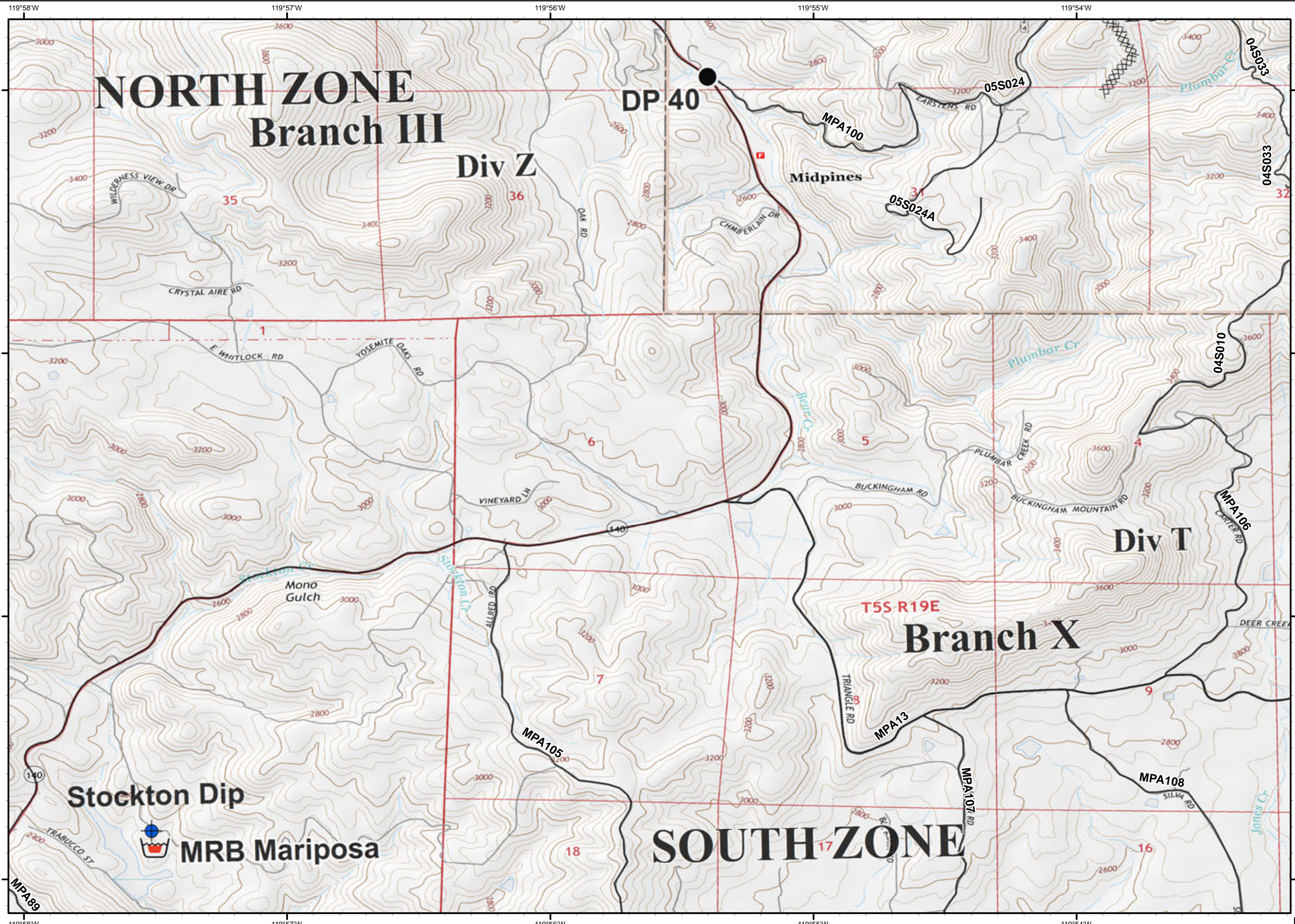
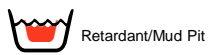
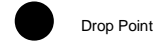
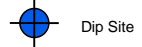


37°33'N
37°32'N
37°31'N
37°30'N
H3

Ferguson
CA-SNF-745

IAP Tiles
07/30/2018
Night Shift

H4



119°58'W 119°57'W 119°56'W 119°55'W 119°54'W 37°33'N 37°32'N 37°31'N 37°30'N

Ferguson
CA-SNF-745

IAP Tiles
07/30/2018
Night Shift

H5



● Drop Point

● Helispot

⊕ Water Source

○ Zone Break

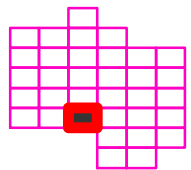
┌ Uncontrolled Fire Edge

— Completed Line

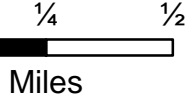
⊗ Completed Dozer Line

H - Completed Hand Line

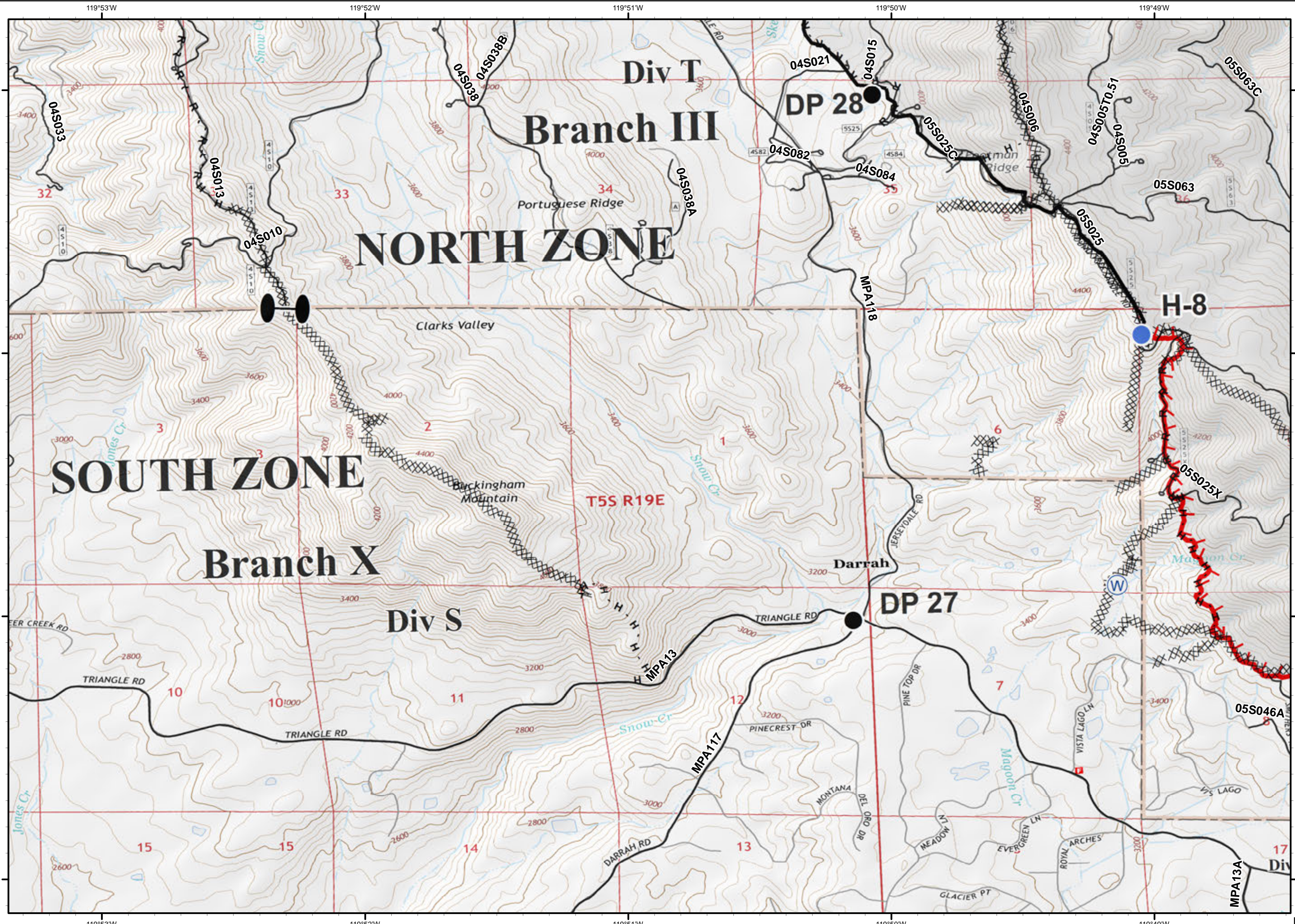
R - Road as Completed Line



NORTH



Miles



Ferguson CA-SNF-745

IAP Tiles
07/30/2018
Night Shift

H6



● Drop Point

Ⓡ Repeater

♂ Spot Fire (Contained)

) (Division Break

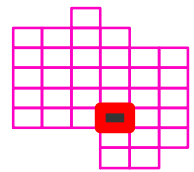
┌ Uncontrolled Fire Edge

XXXX Completed Dozer Line

H - Completed Hand Line

R - Road as Completed Line

⊗ ● Proposed Dozer Line

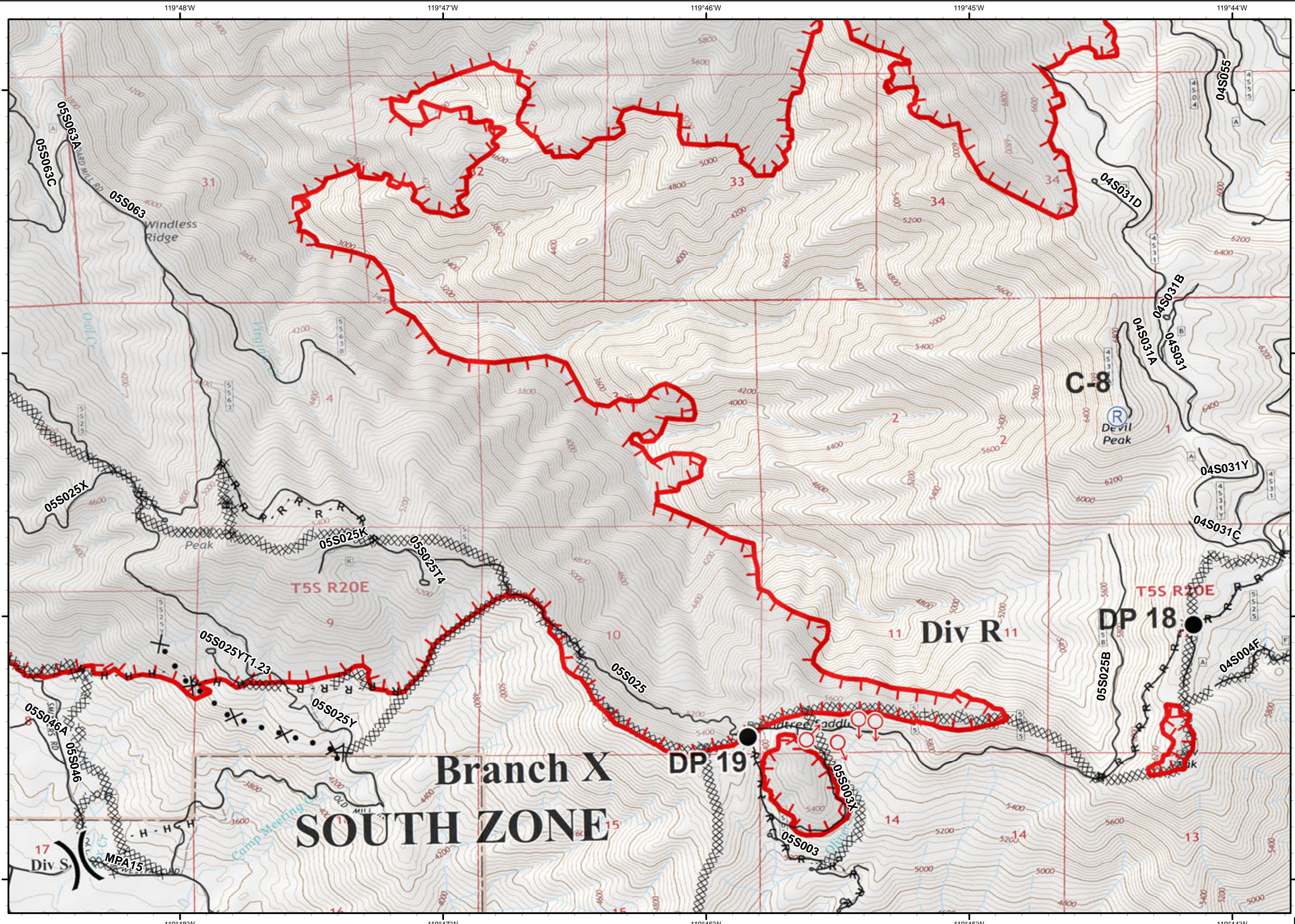


NORTH

1/4

1/2

Miles



Ferguson
CA-SNF-745

IAP Tiles
07/30/2018
Night Shift

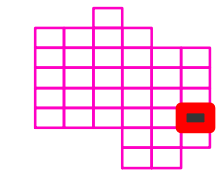
H8



H - Completed Hand Line

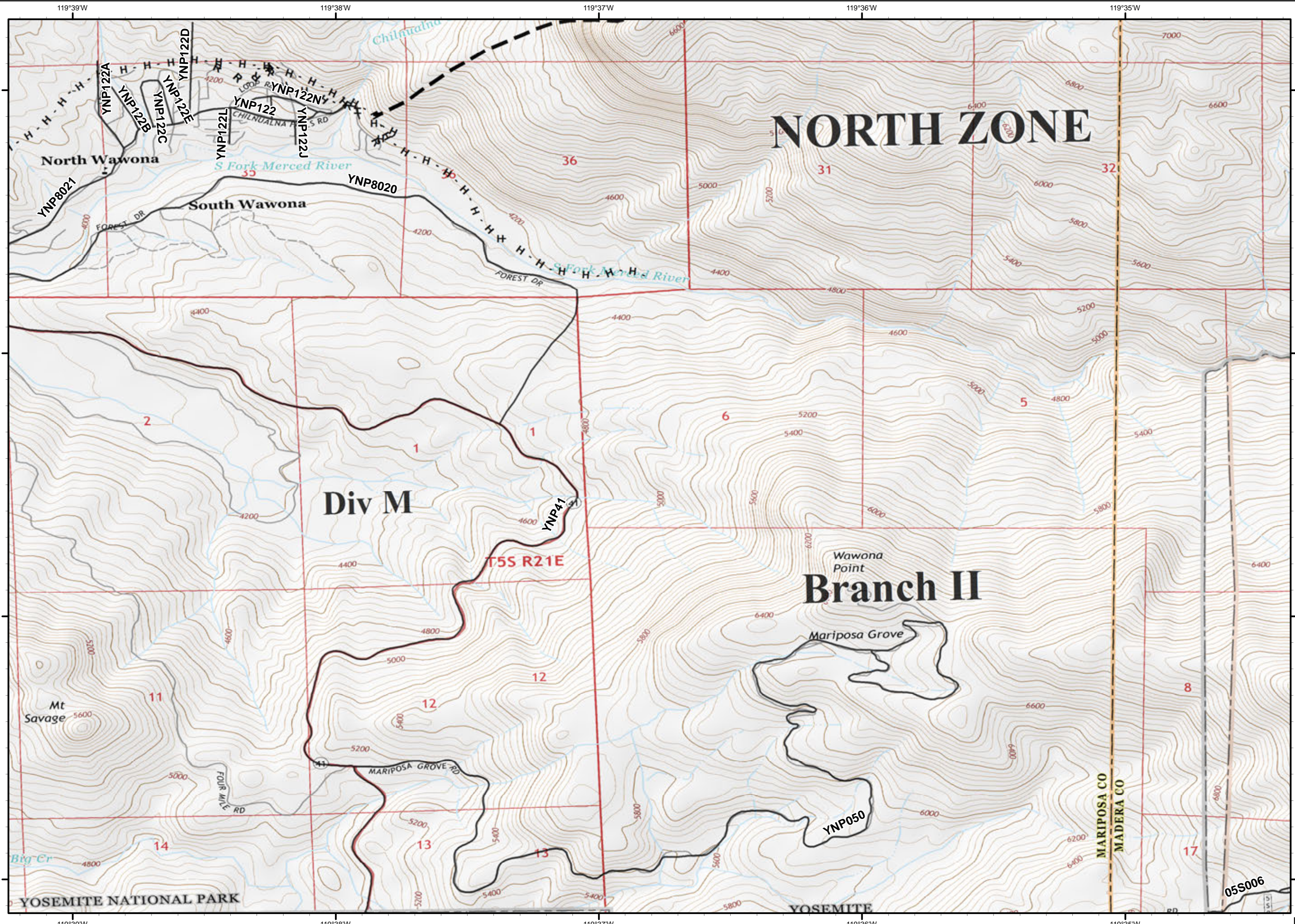
R - Road as Completed Line

■ Planned Fire Line



0 1/4 1/2

Miles



Ferguson CA-SNF-745

IAP Tiles
07/30/2018
Night Shift

16



Dip Site

Drop Point

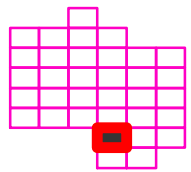
Division Break

Completed Dozer Line

Completed Hand Line

Road as Completed Line

Proposed Dozer Line

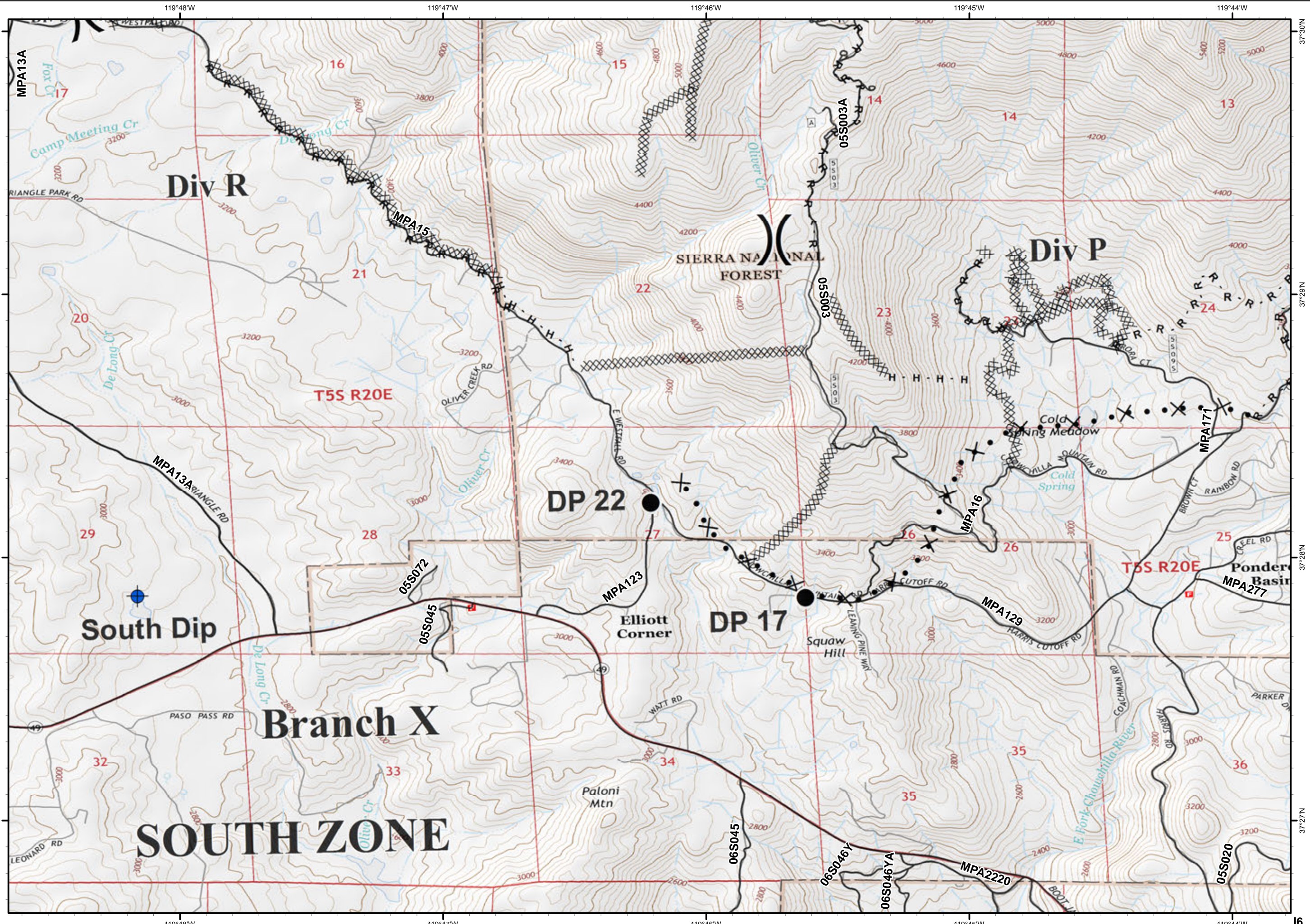


NORTH

1/4

1/2

Miles



Ferguson
CA-SNF-745

IAP Tiles
07/30/2018
Night Shift

17



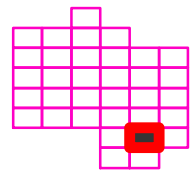
Water Source

Division Break

Completed Dozer Line

Road as Completed Line

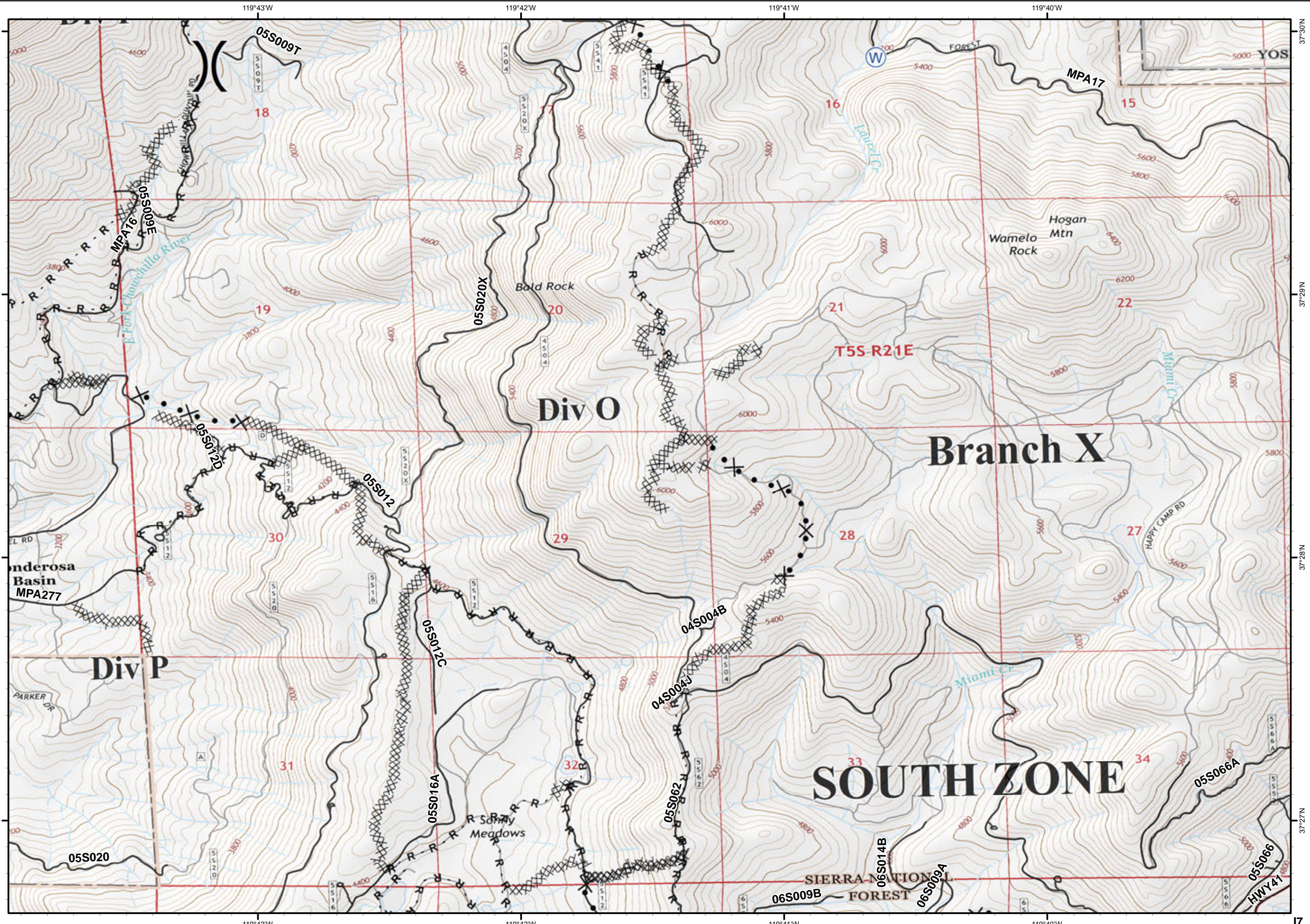
Proposed Dozer Line



NORTH

0 1/4 1/2

Miles



37°30'N
37°29'N
37°28'N
37°27'N
119°43'W
119°42'W
119°41'W
119°40'W
17

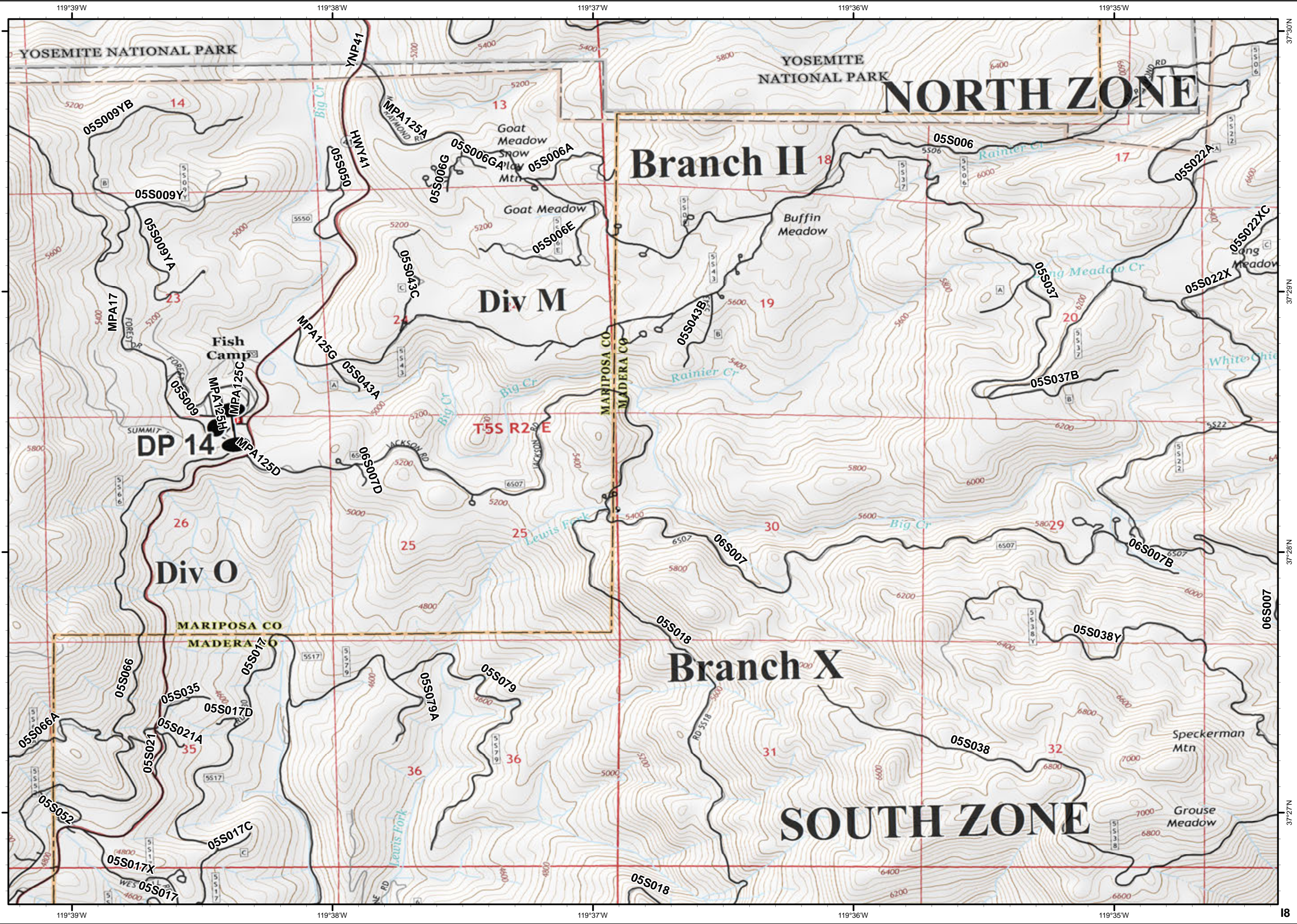
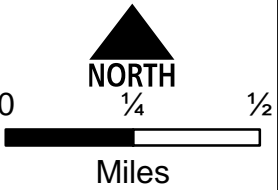
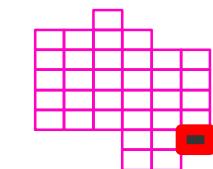
Ferguson
CA-SNF-745

IAP Tiles
07/30/2018
Night Shift

18



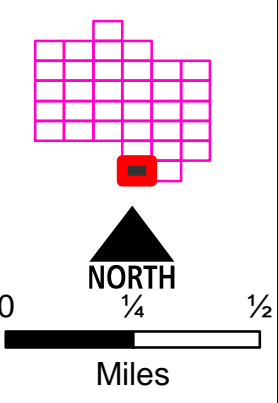
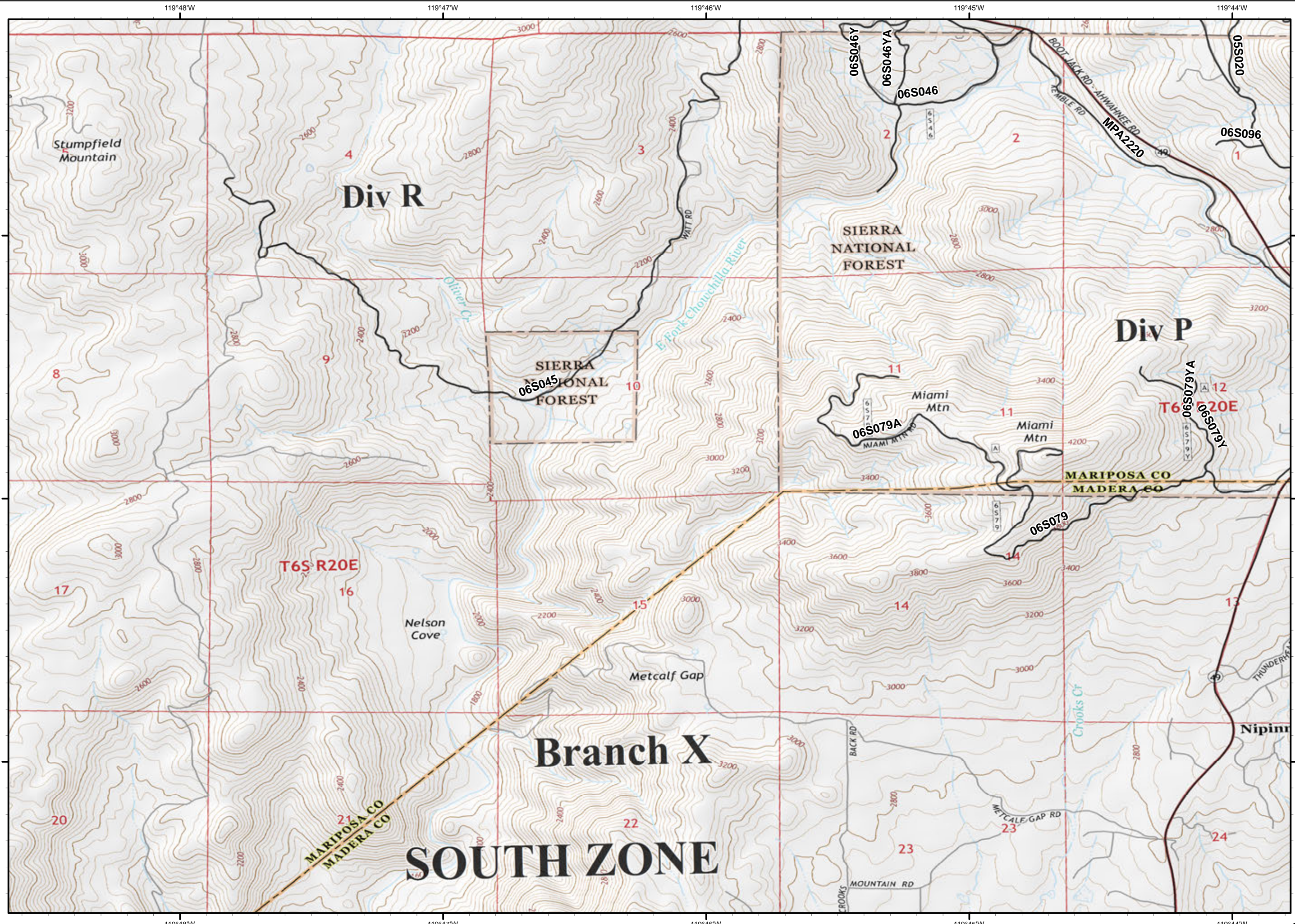
- Drop Point
- Zone Break



Ferguson
CA-SNF-745

IAP Tiles
07/30/2018
Night Shift

J6



Ferguson
CA-SNF-745

IAP Tiles
07/30/2018
Night Shift

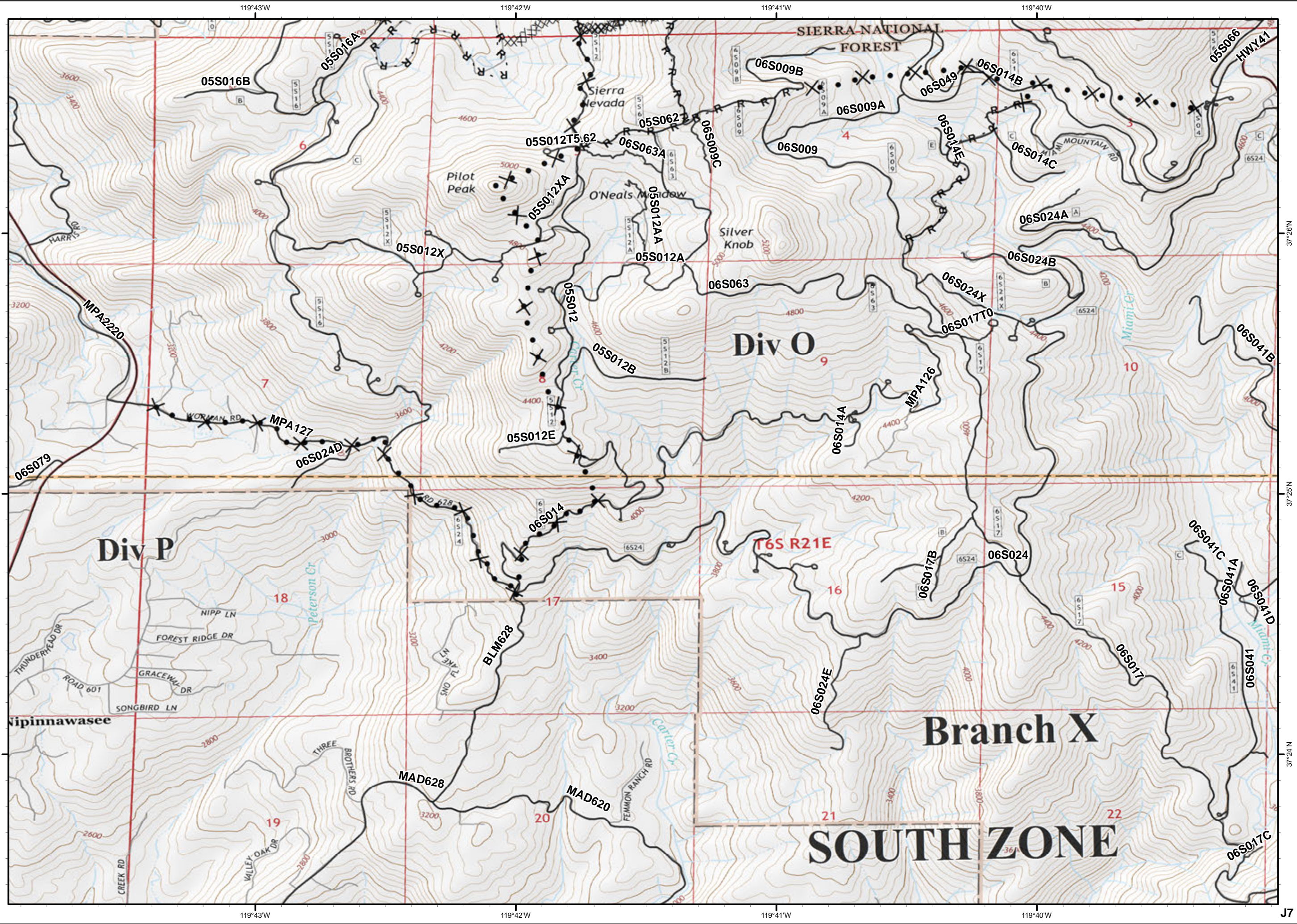
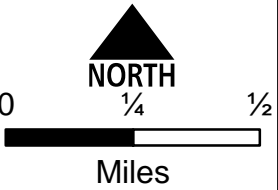
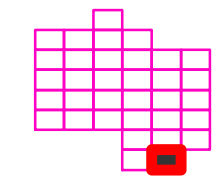
J7



XXXX Completed Dozer Line

R - Road as Completed Line

X • Proposed Dozer Line



37°26'N

37°25'N

37°24'N

J7