










# Ferguson

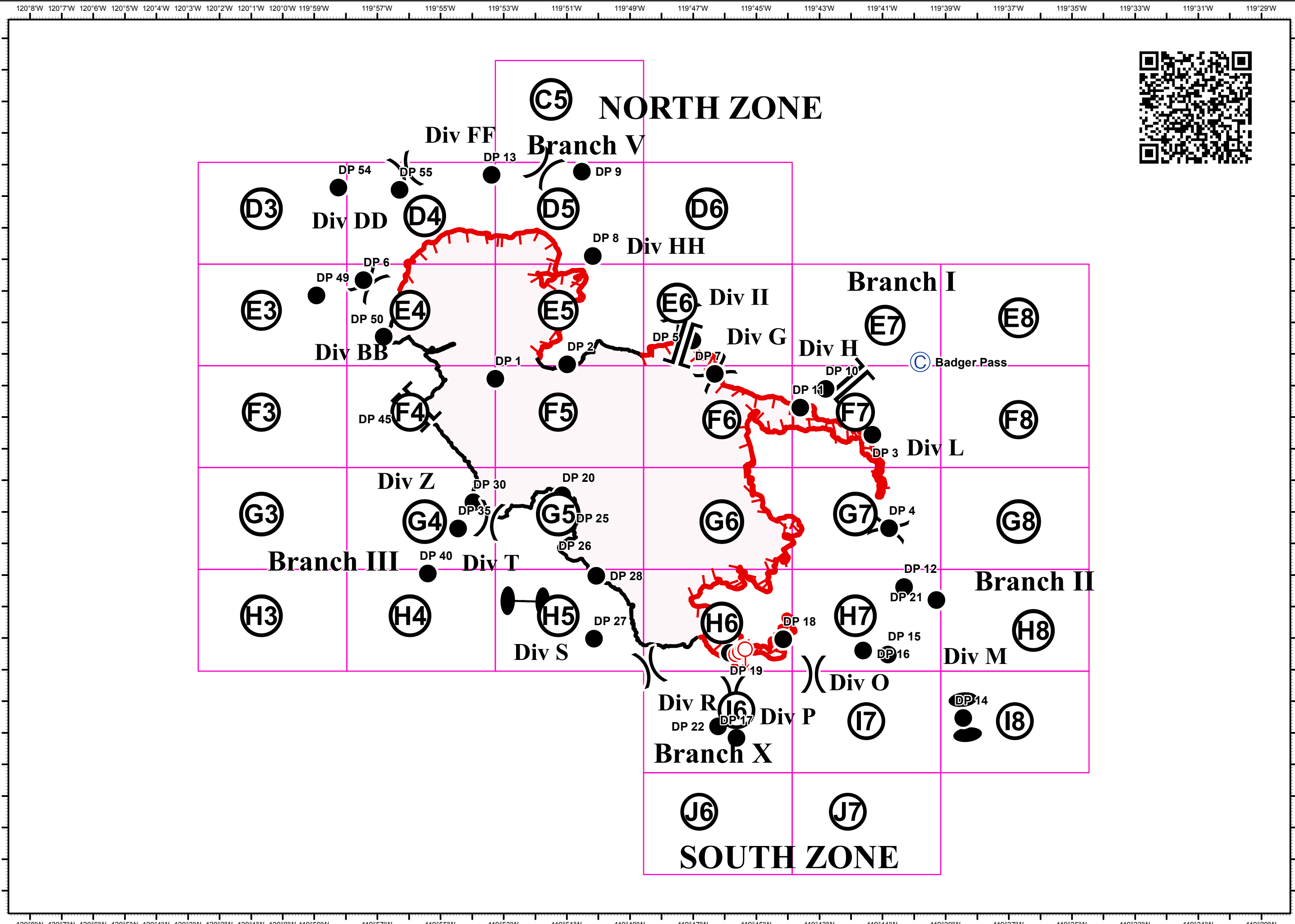
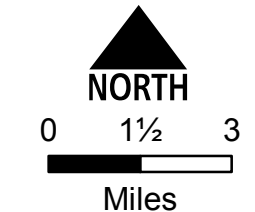
CA-SNF-745

IAP Index

07/31/2018

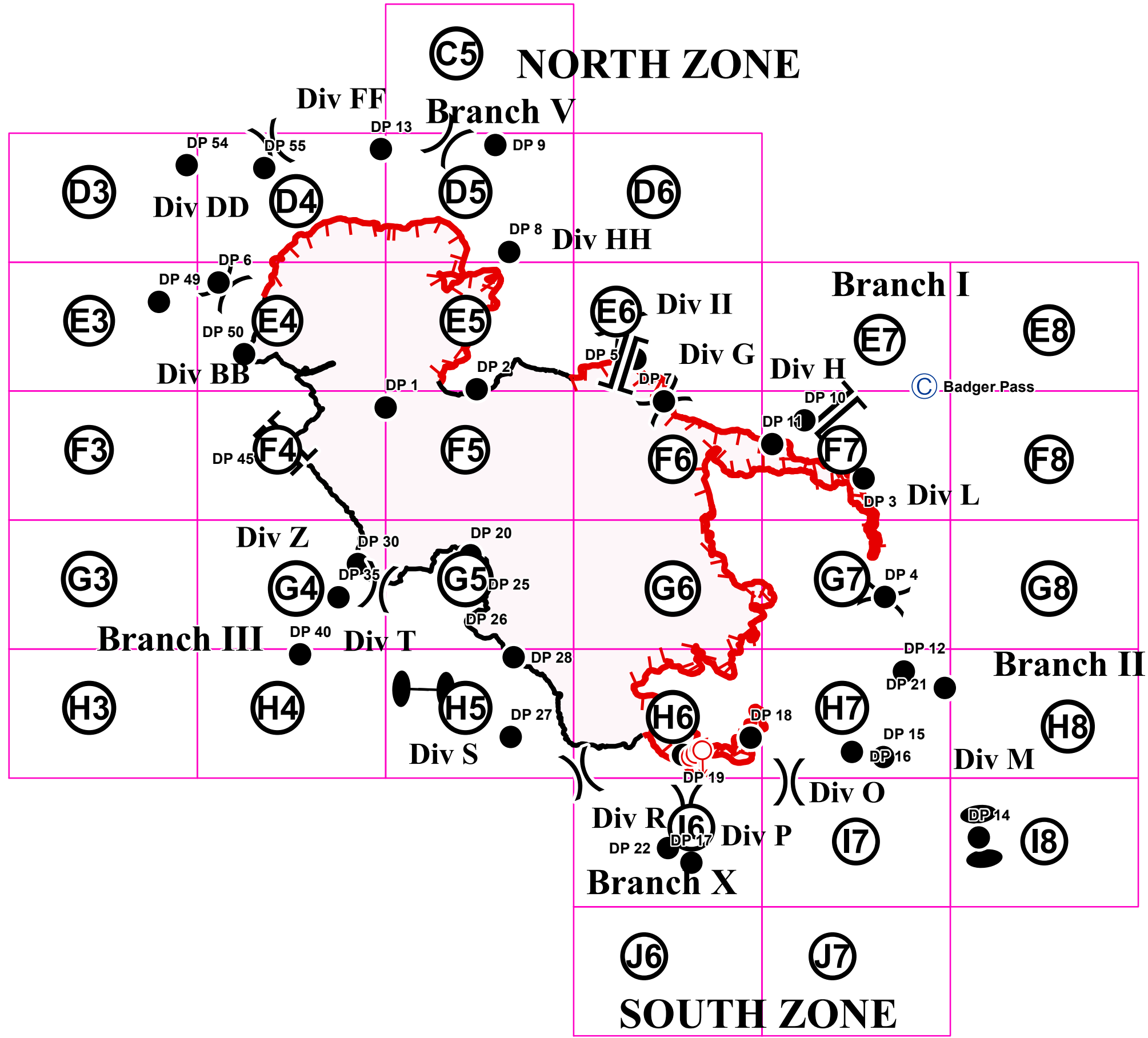
Day Shift

- 
-  Camp
-  Drop Point
-  Spot Fire (Contained)
-  Division Break
-  Branch Break
-  Zone Break
-  Uncontrolled Fire Edge
-  Completed Line



## NORTH ZONE

## SOUTH ZONE



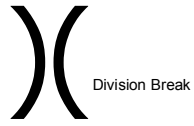
Ferguson  
CA-SNF-745

IAP Tiles  
07/31/2018  
Day Shift

C5



Hydrant

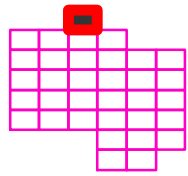


Division Break

R - Road as Completed Line

Proposed Dozer Line

Planned Fire Line

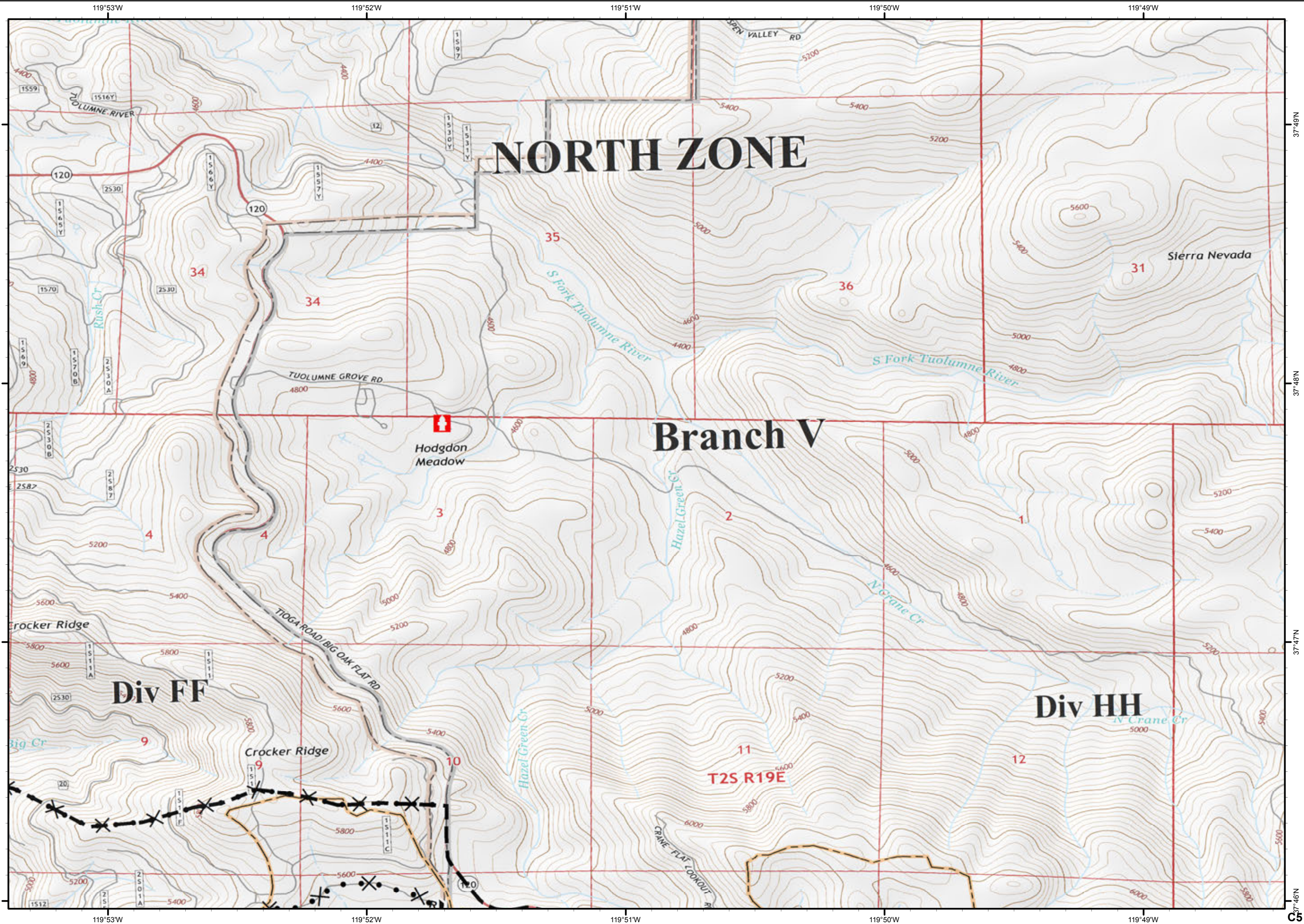


NORTH

1/4

1/2

Miles



37°49'N

37°48'N

37°47'N

37°46'N

119°53'W

119°52'W

119°51'W

119°50'W

119°49'W

C5

Ferguson  
CA-SNF-745

IAP Tiles  
07/31/2018  
Day Shift

D3



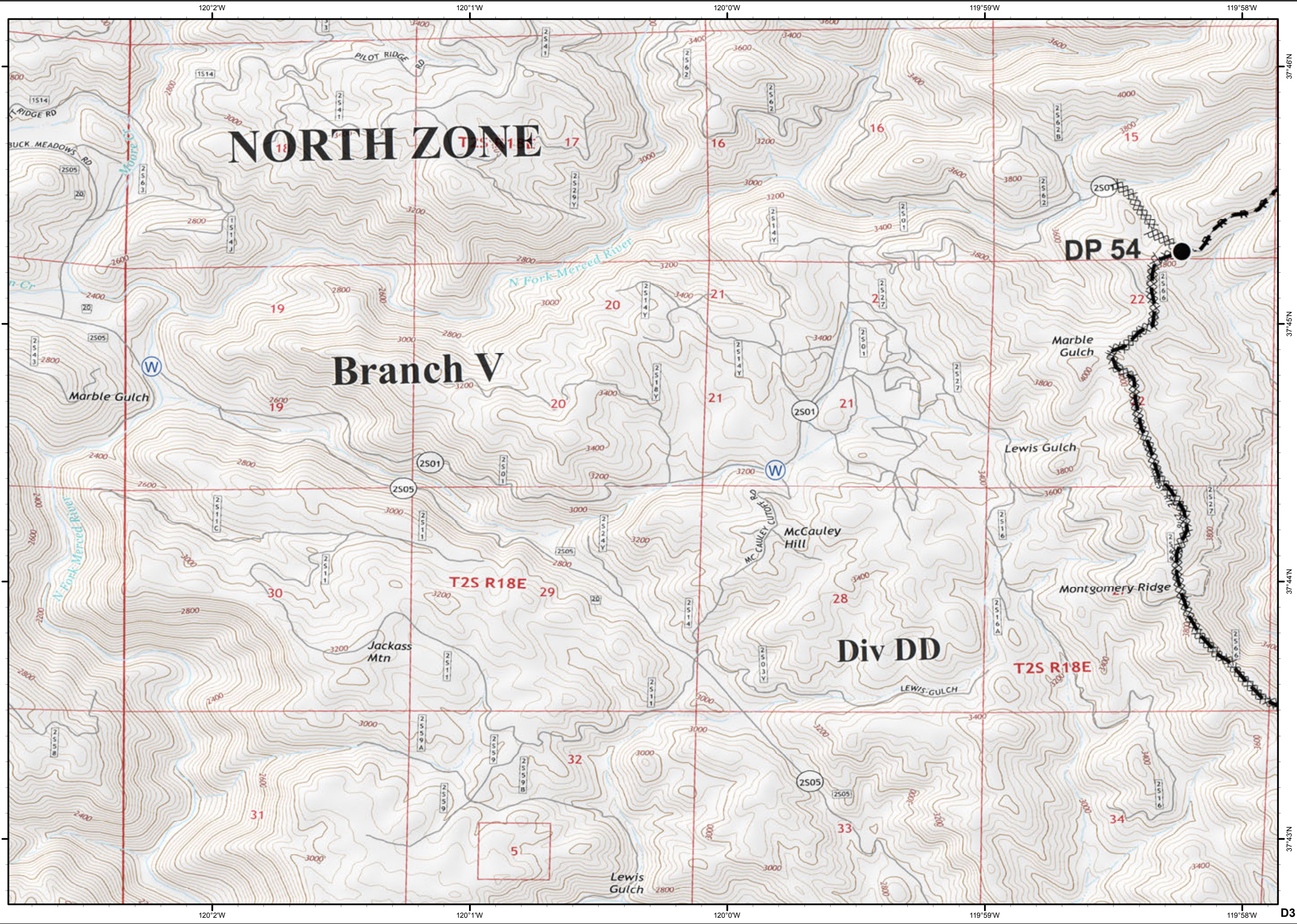
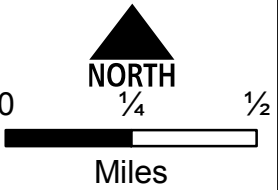
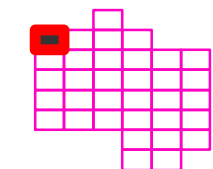
● Drop Point

⊙ Water Source

⊗ Completed Dozer Line

R - Road as Completed Line

▬ Planned Fire Line



37°46'N  
37°45'N  
37°44'N  
37°43'N  
D3

Ferguson  
CA-SNF-745

IAP Tiles  
07/31/2018  
Day Shift

D4



● Drop Point

Ⓡ Repeater

Ⓜ Water Source

⌋ Division Break

▬ Uncontrolled Fire Edge

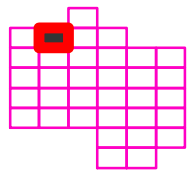
⊗ Completed Dozer Line

H Completed Hand Line

R Road as Completed Line

⊗ Proposed Dozer Line

▬ Planned Fire Line

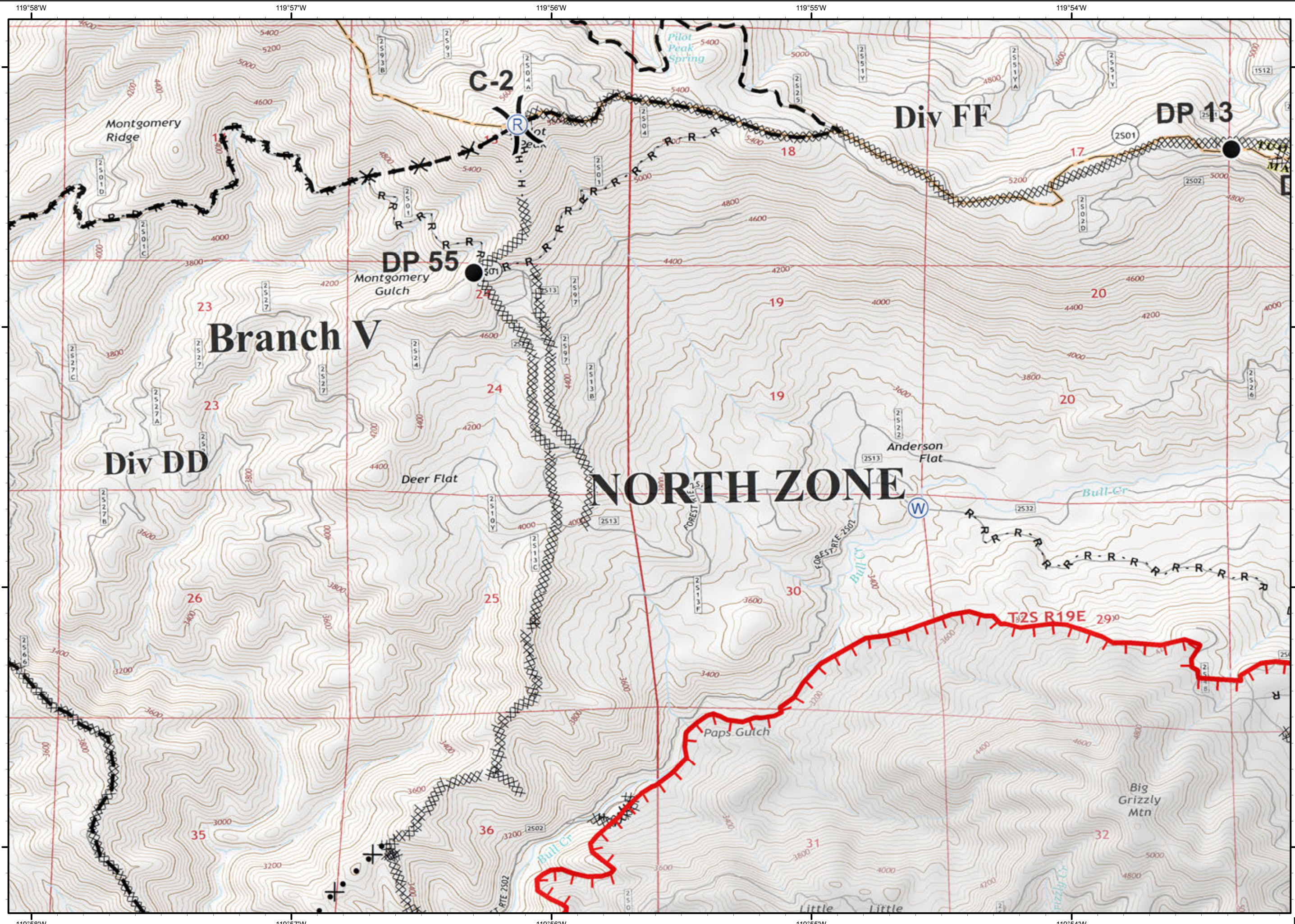


NORTH

1/4

1/2

Miles



D4

Ferguson  
CA-SNF-745

IAP Tiles  
07/31/2018  
Day Shift

D5



● Drop Point

⊕ Helibase

⌋ Division Break

┌ Uncontrolled Fire Edge

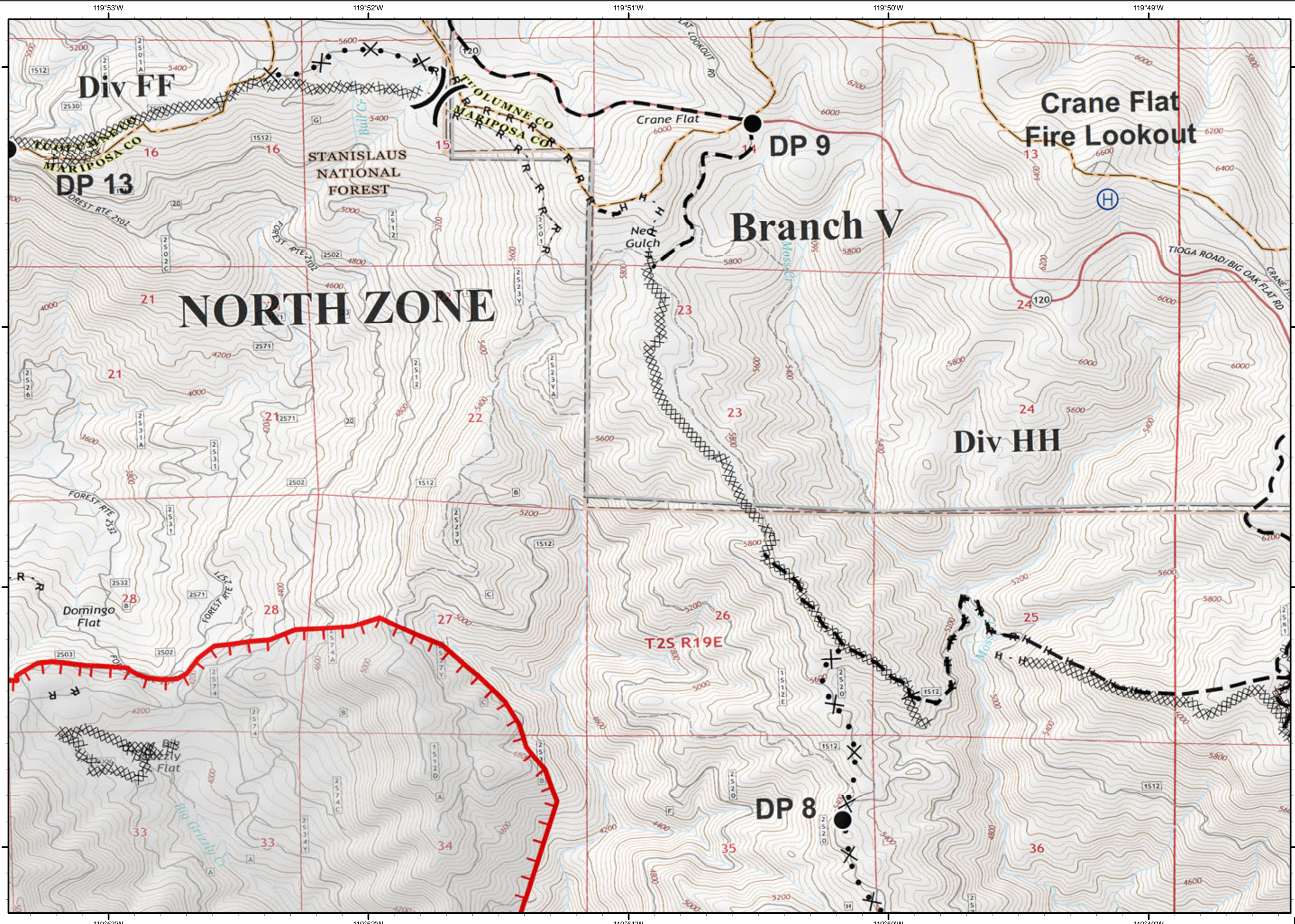
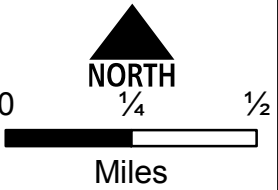
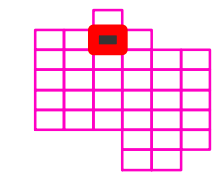
⊗ Completed Dozer Line

H Completed Hand Line

R Road as Completed Line

⊗ Proposed Dozer Line

▬ Planned Fire Line



D5

Ferguson  
CA-SNF-745

IAP Tiles  
07/31/2018  
Day Shift

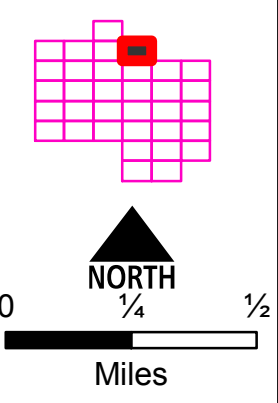
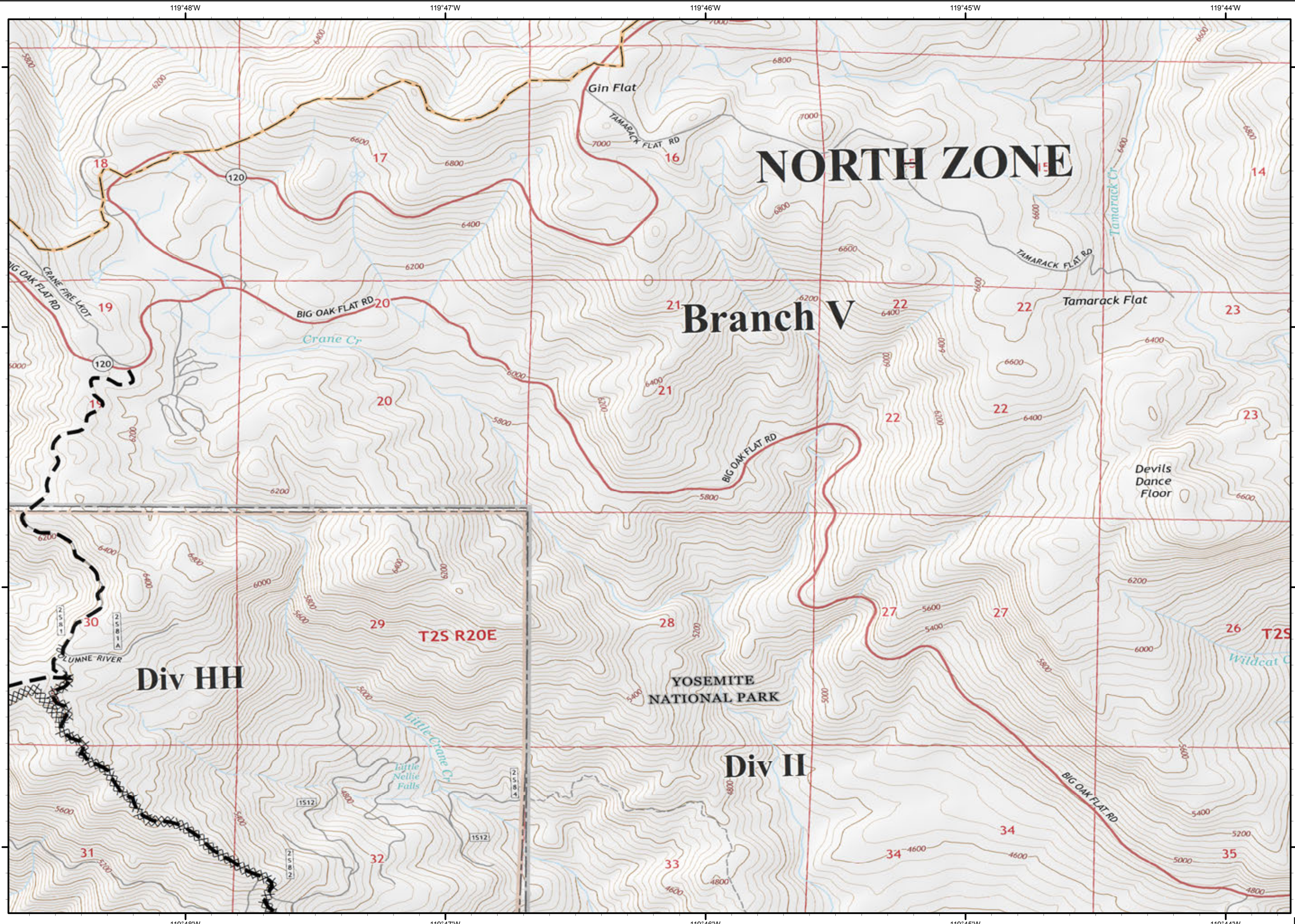
D6



Completed Dozer Line

R - Road as Completed Line

Planned Fire Line



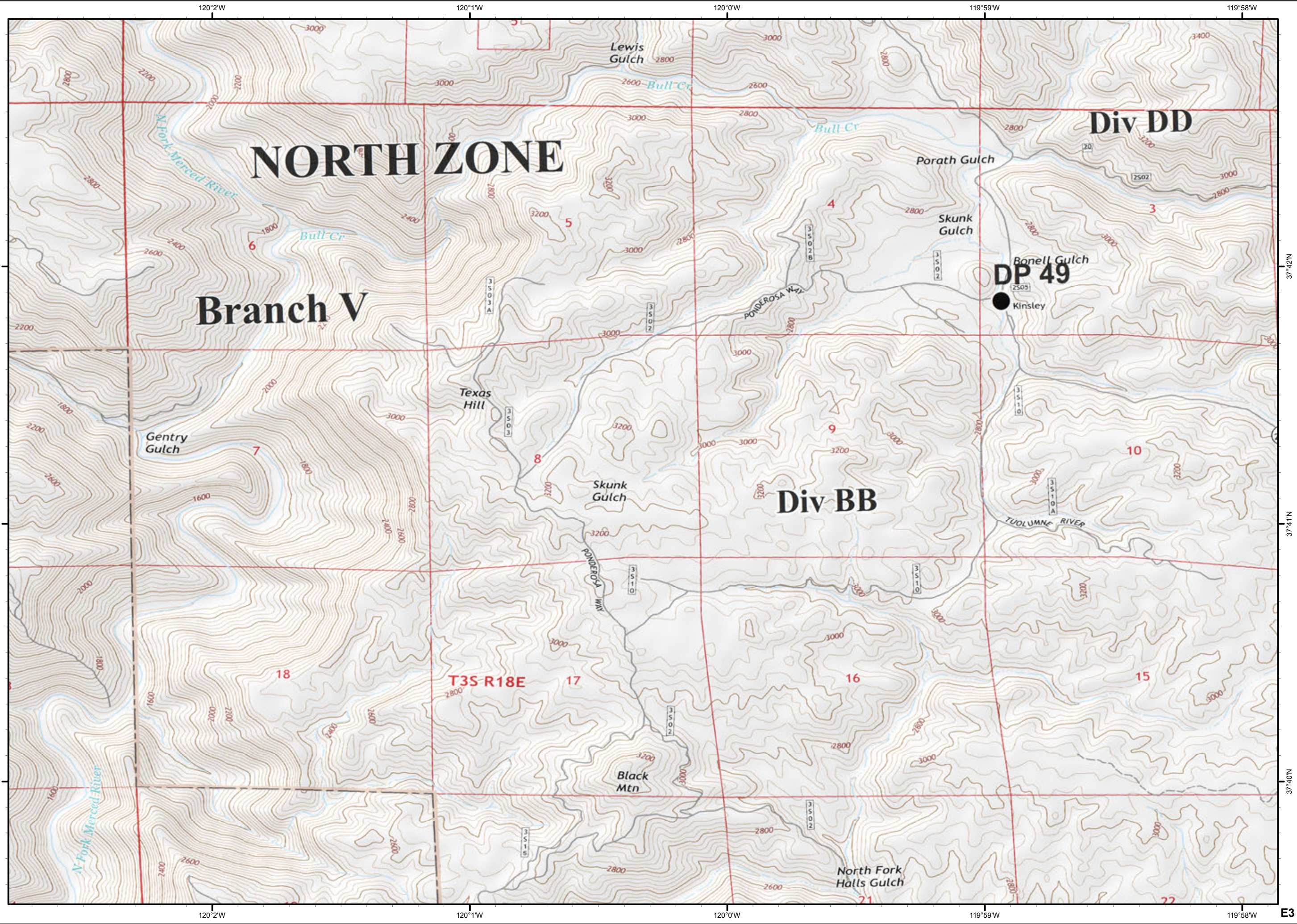
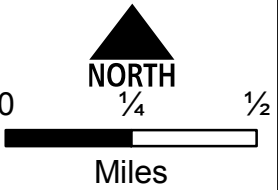
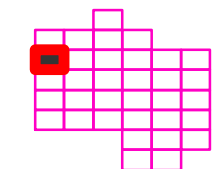
Ferguson  
CA-SNF-745

IAP Tiles  
07/31/2018  
Day Shift

E3



Drop Point



E3

Ferguson  
CA-SNF-745

IAP Tiles  
07/31/2018  
Day Shift

E4



Dip Site

Drop Point

Water Source

Division Break

Uncontrolled Fire Edge

Completed Line

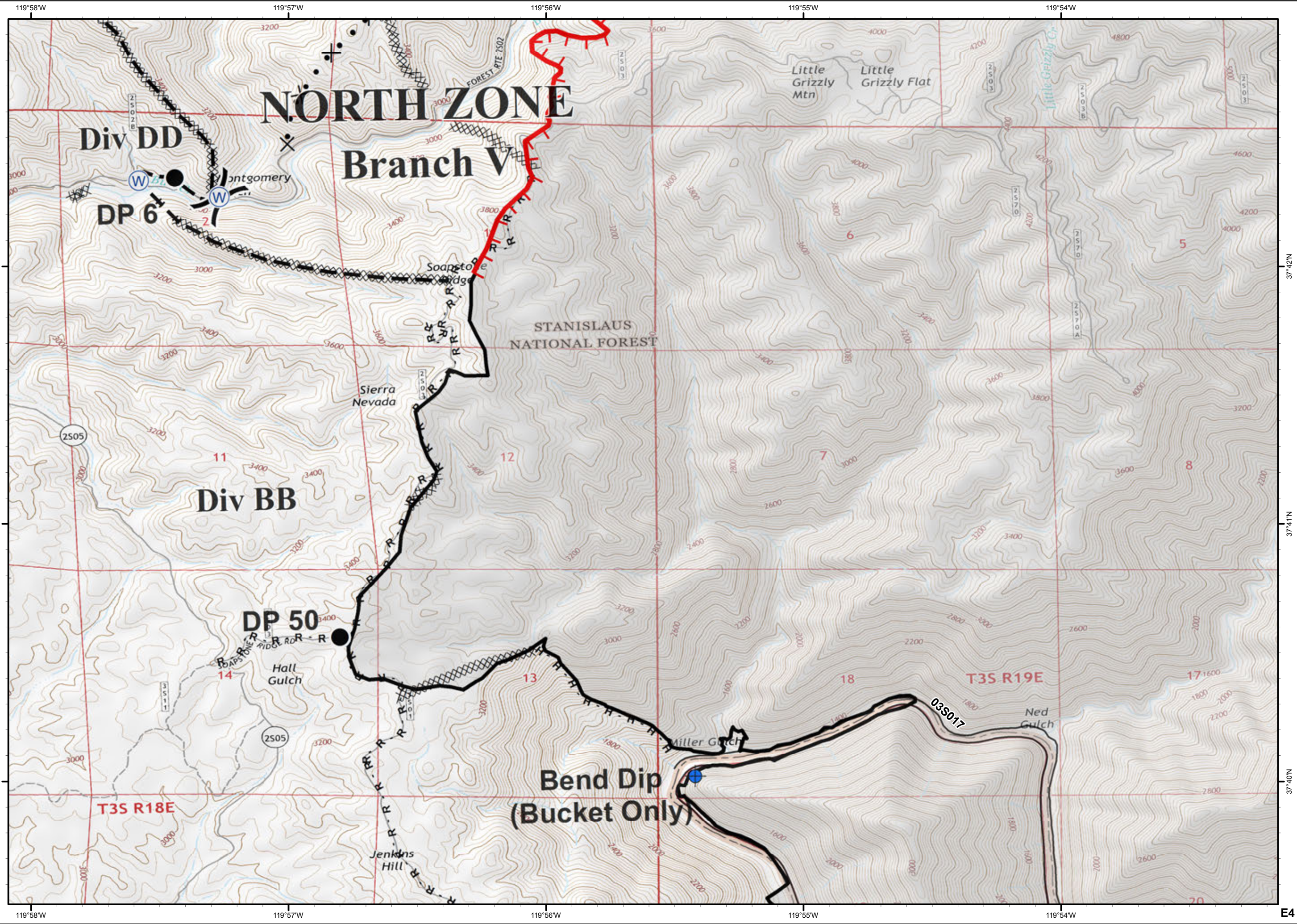
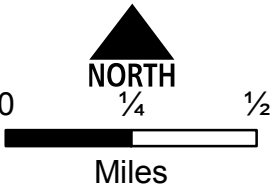
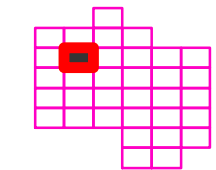
Completed Dozer Line

Completed Hand Line

R - Road as Completed Line

Proposed Dozer Line

Planned Fire Line



37°42'N

37°41'N

37°40'N

E4

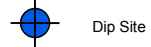




Ferguson  
CA-SNF-745

IAP Tiles  
07/31/2018  
Day Shift

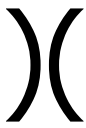
E6




Dip Site



Drop Point



Division Break



Branch Break

Uncontrolled Fire Edge

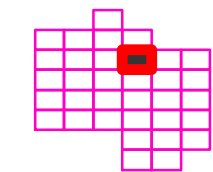
Completed Line

Completed Dozer Line

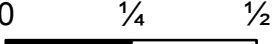
Completed Hand Line

Road as Completed Line

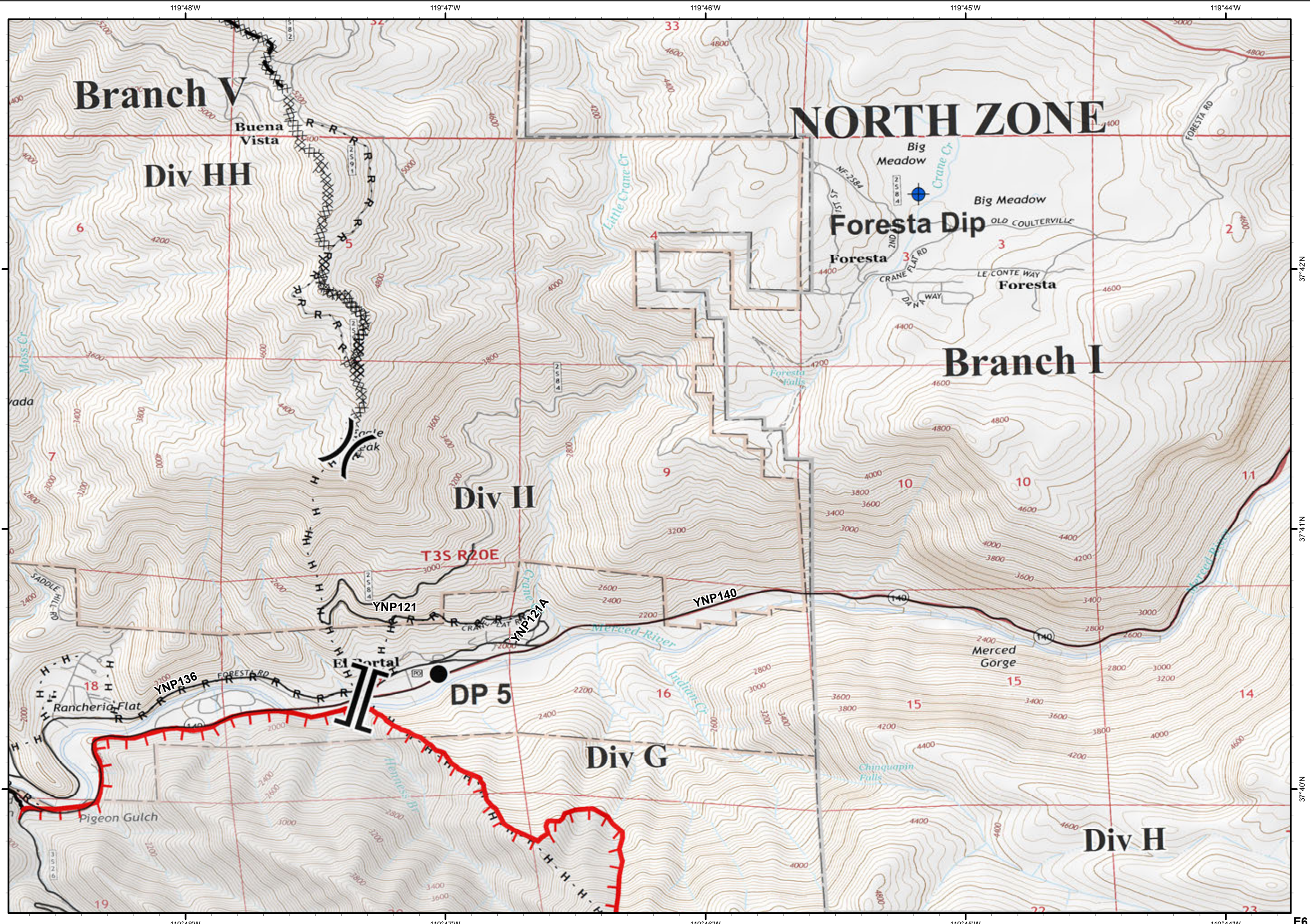
Planned Fire Line



NORTH



Miles



37°42'N

37°41'N

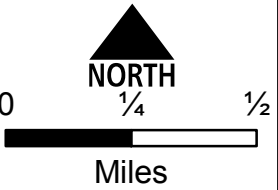
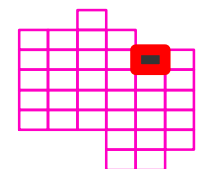
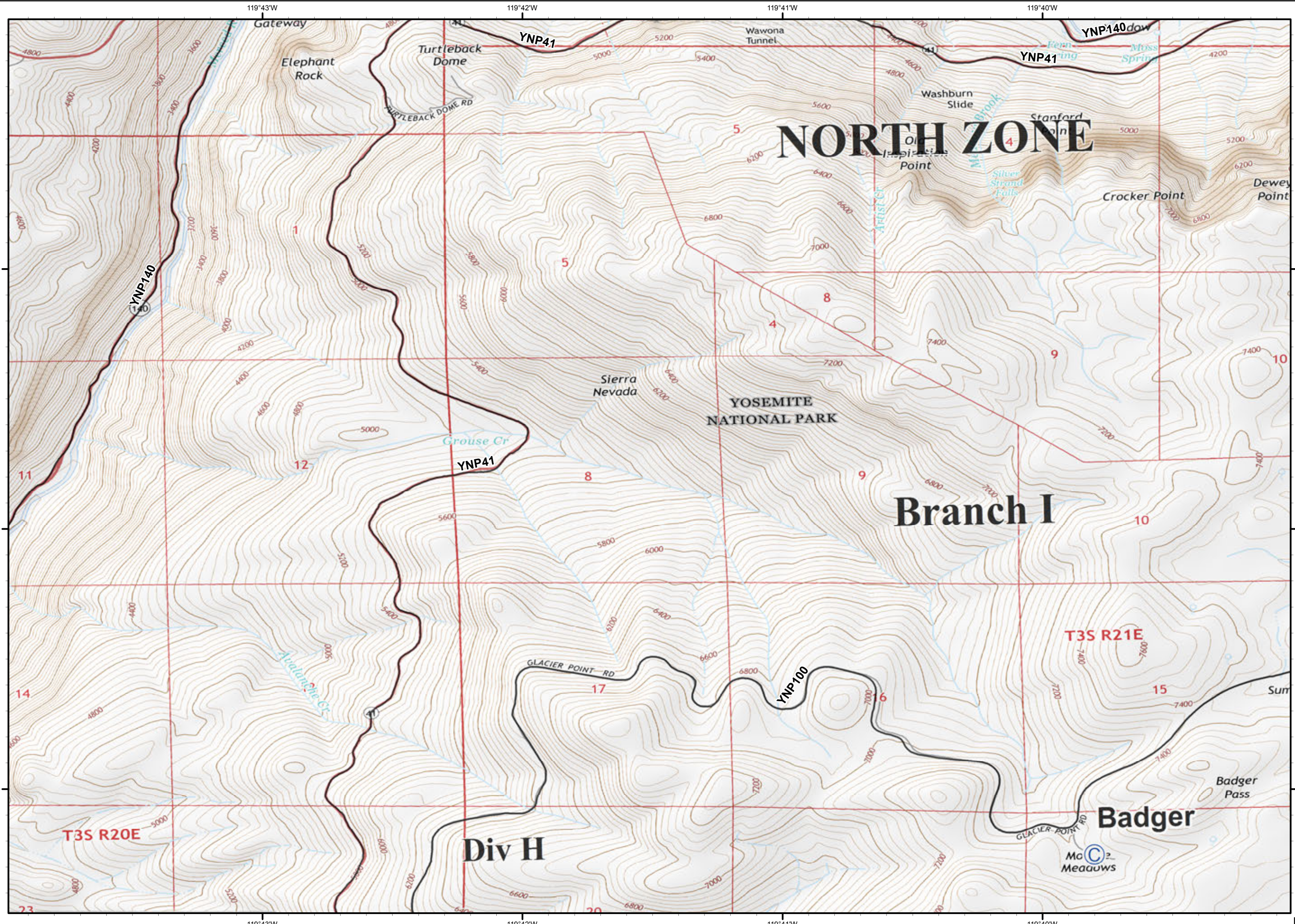
37°40'N

E6

Ferguson  
CA-SNF-745

IAP Tiles  
07/31/2018  
Day Shift

E7



119°43'W 119°42'W 119°41'W 119°40'W

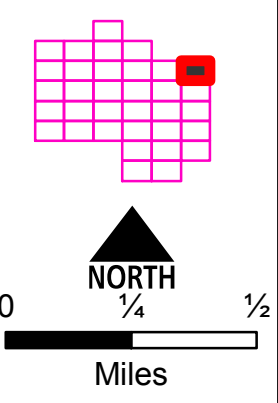
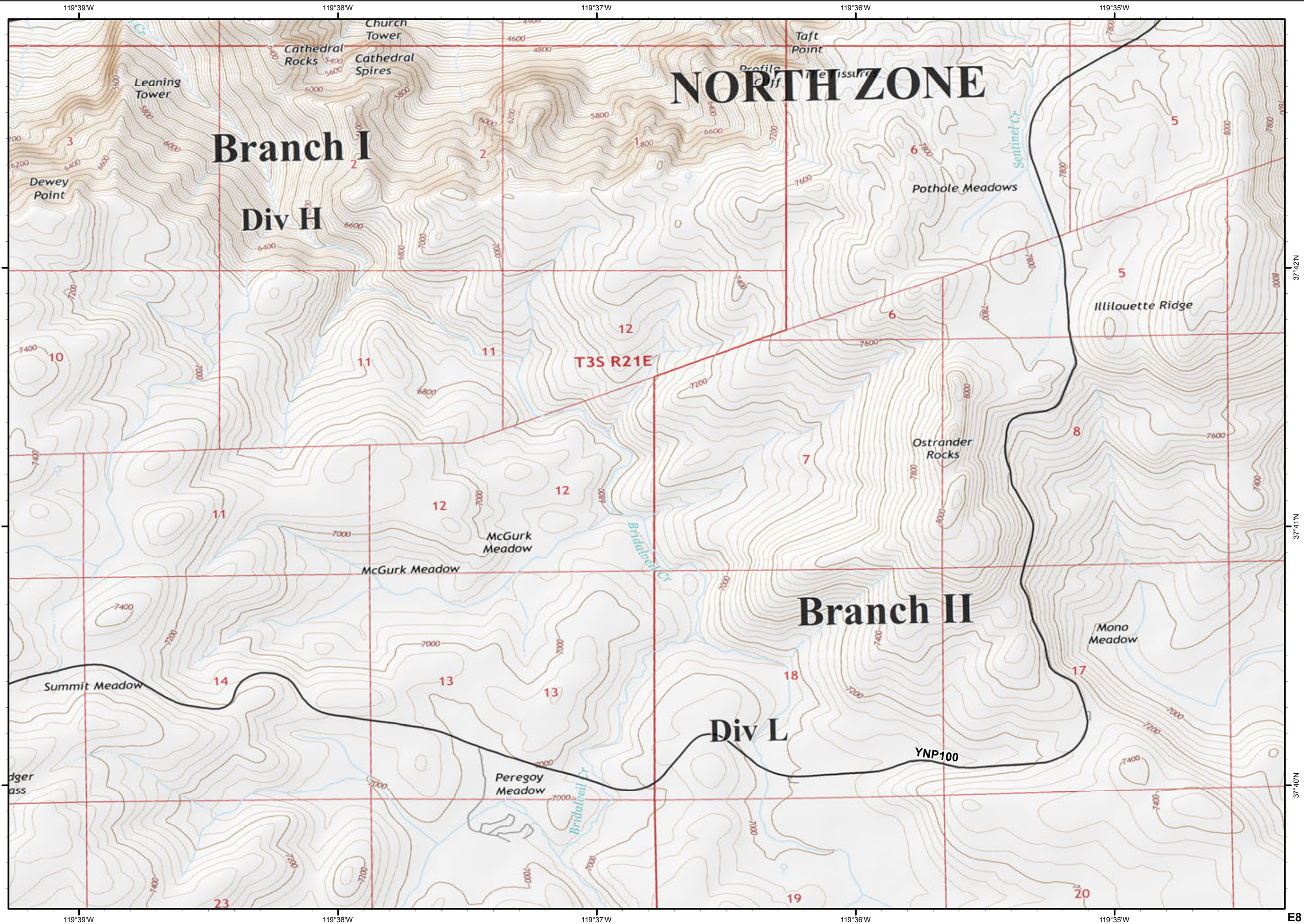
37°42'N 37°41'N 37°40'N

E7

Ferguson  
CA-SNF-745

IAP Tiles  
07/31/2018  
Day Shift

E8



37°42'N

37°41'N

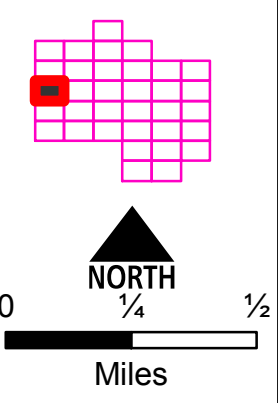
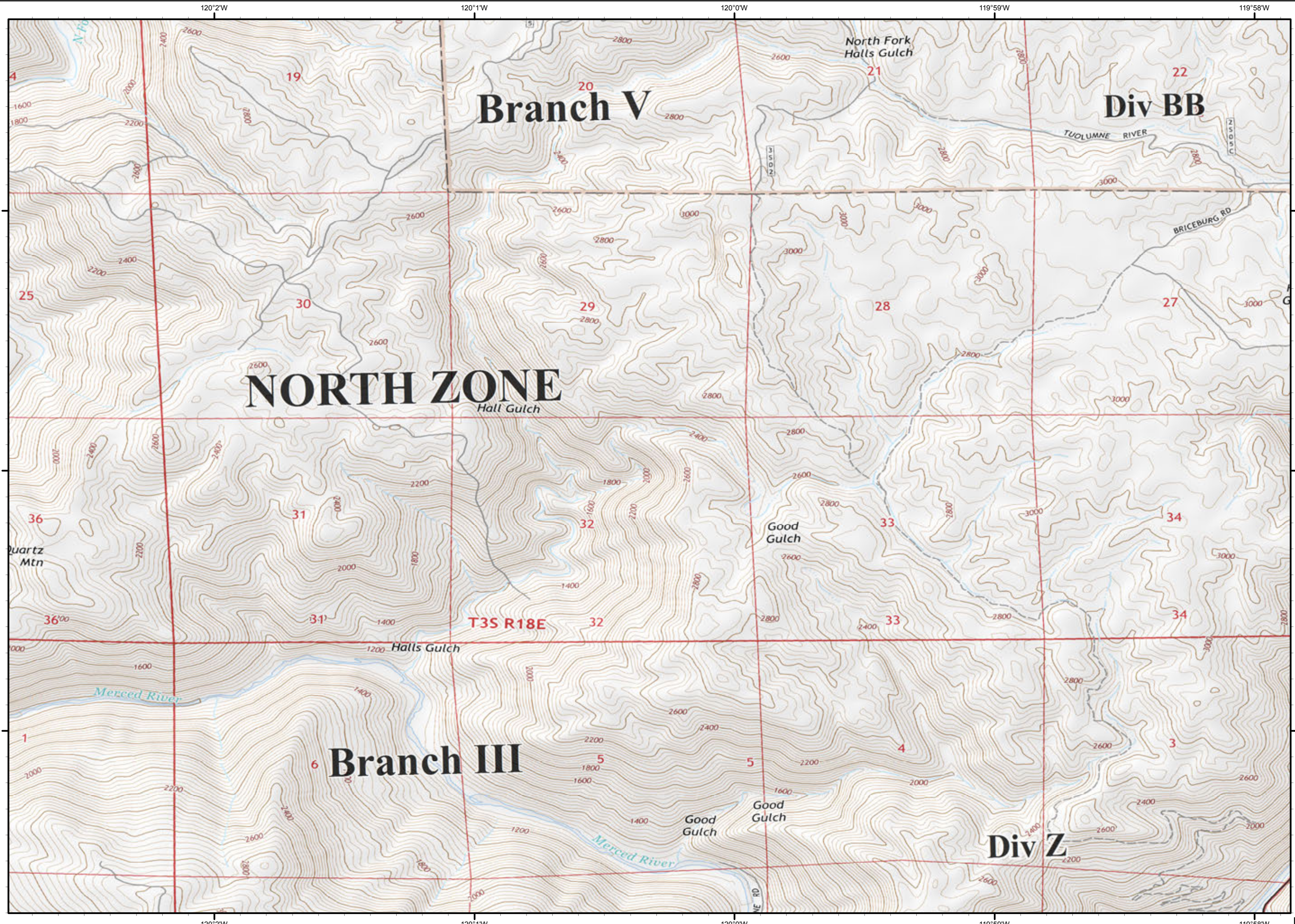
37°40'N

E8

Ferguson  
CA-SNF-745

IAP Tiles  
07/31/2018  
Day Shift

F3



F3



# Ferguson CA-SNF-745

IAP Tiles  
07/31/2018  
Day Shift

F5

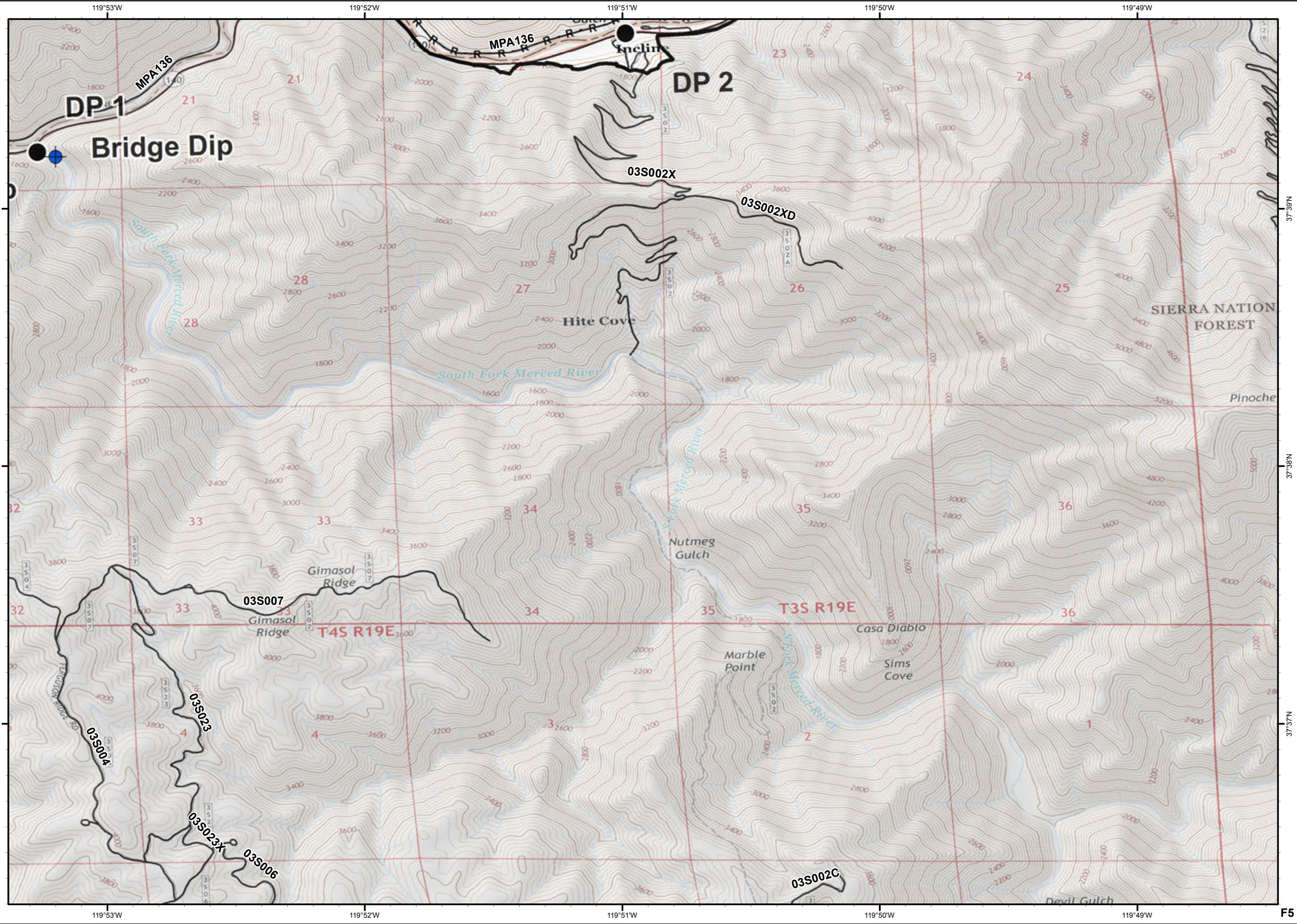
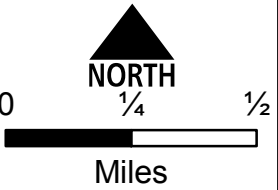
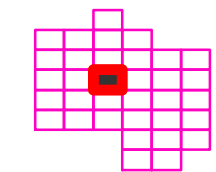


Dip Site

Drop Point

Completed Line

Road as Completed Line



37°39'N

37°38'N

37°37'N

F5

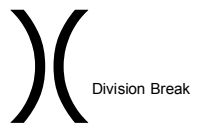
# Ferguson CA-SNF-745

IAP Tiles  
07/31/2018  
Day Shift

F6



● Drop Point

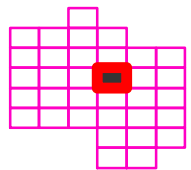


▬ Uncontrolled Fire Edge

▨ Completed Dozer Line

H - Completed Hand Line

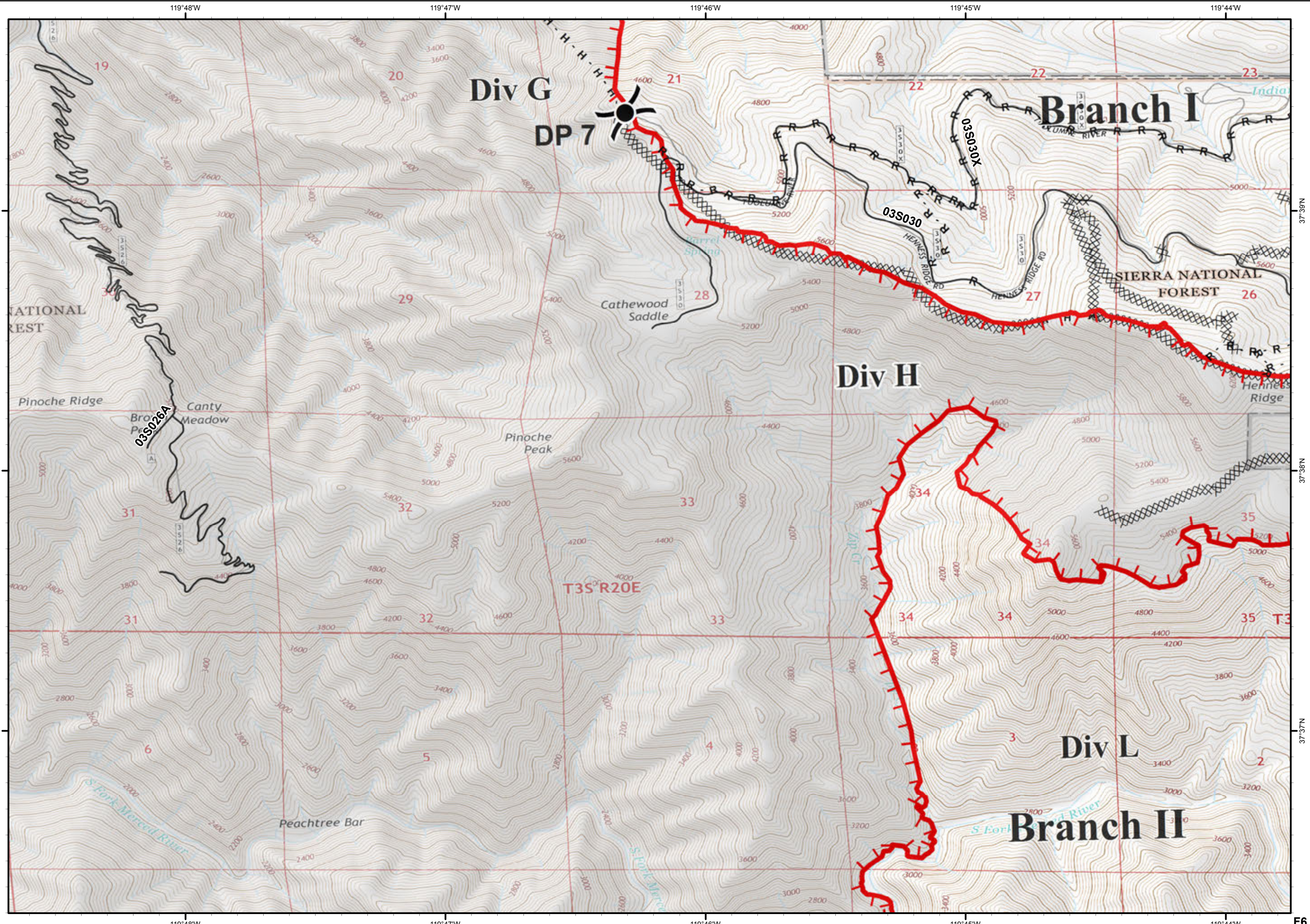
R - Road as Completed Line



NORTH

0 1/4 1/2

Miles





Ferguson  
CA-SNF-745

IAP Tiles  
07/31/2018  
Day Shift

F7



Camp

Drop Point

Helispot

Repeater

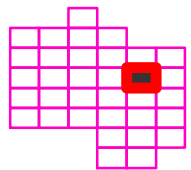
Branch Break

Uncontrolled Fire Edge

Completed Dozer Line

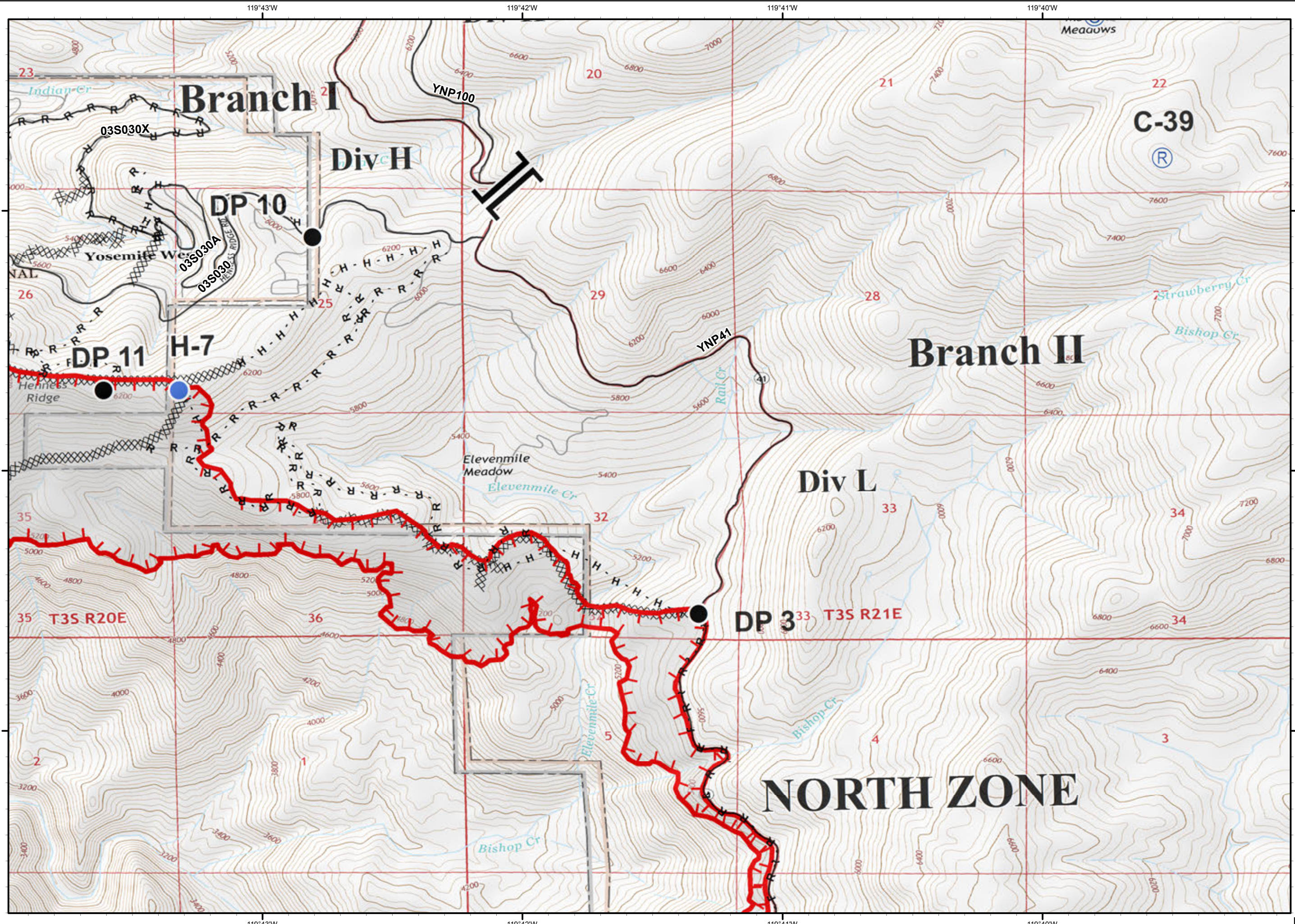
H - Completed Hand Line

R - Road as Completed Line



0 1/4 1/2

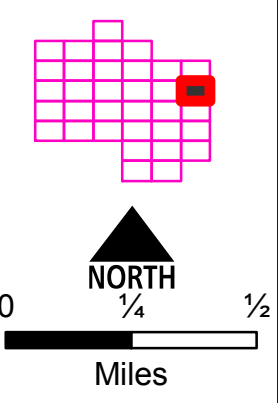
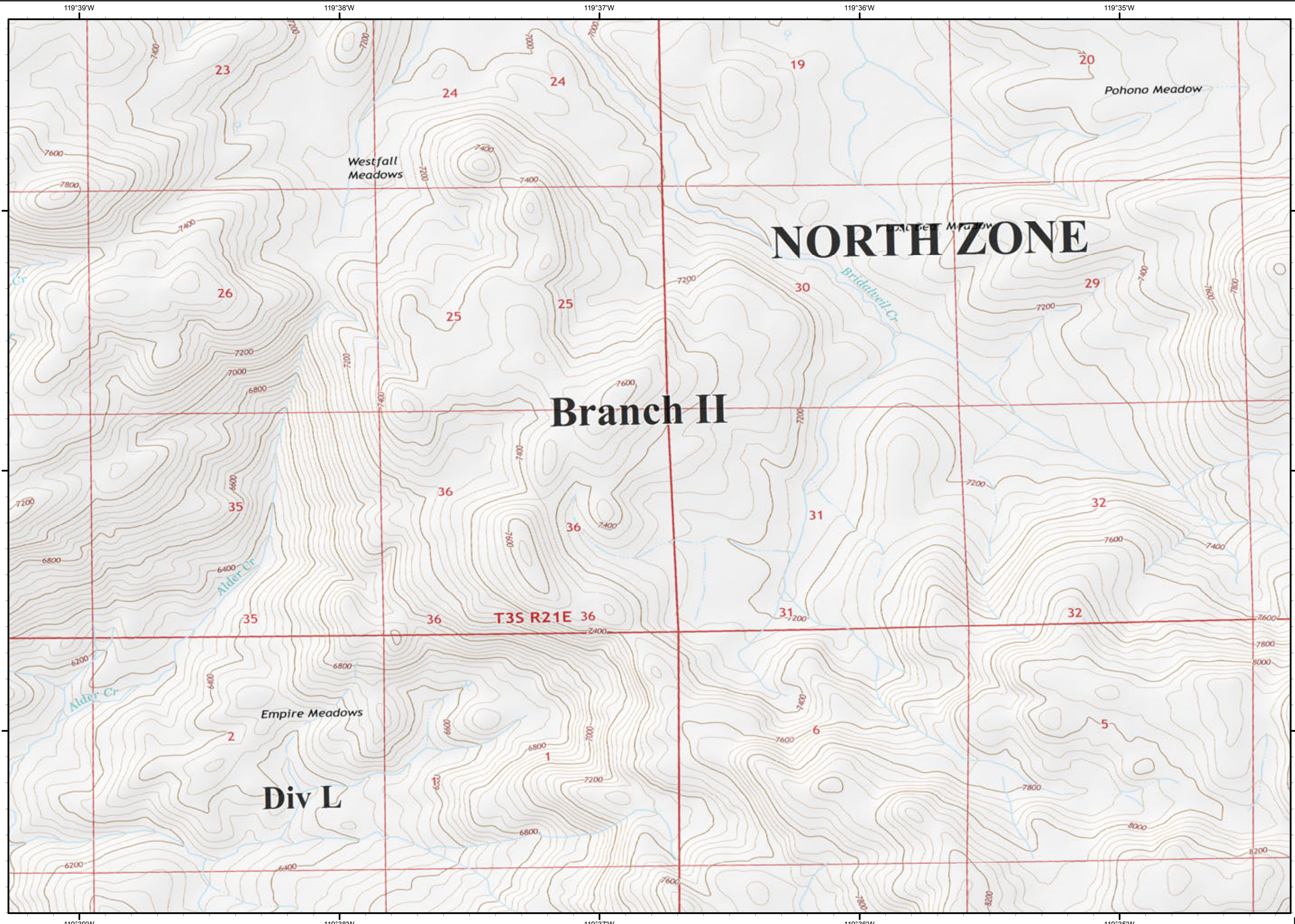
Miles



Ferguson  
CA-SNF-745

IAP Tiles  
07/31/2018  
Day Shift

F8



37°39'N

37°38'N

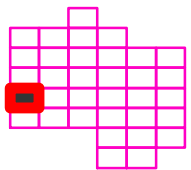
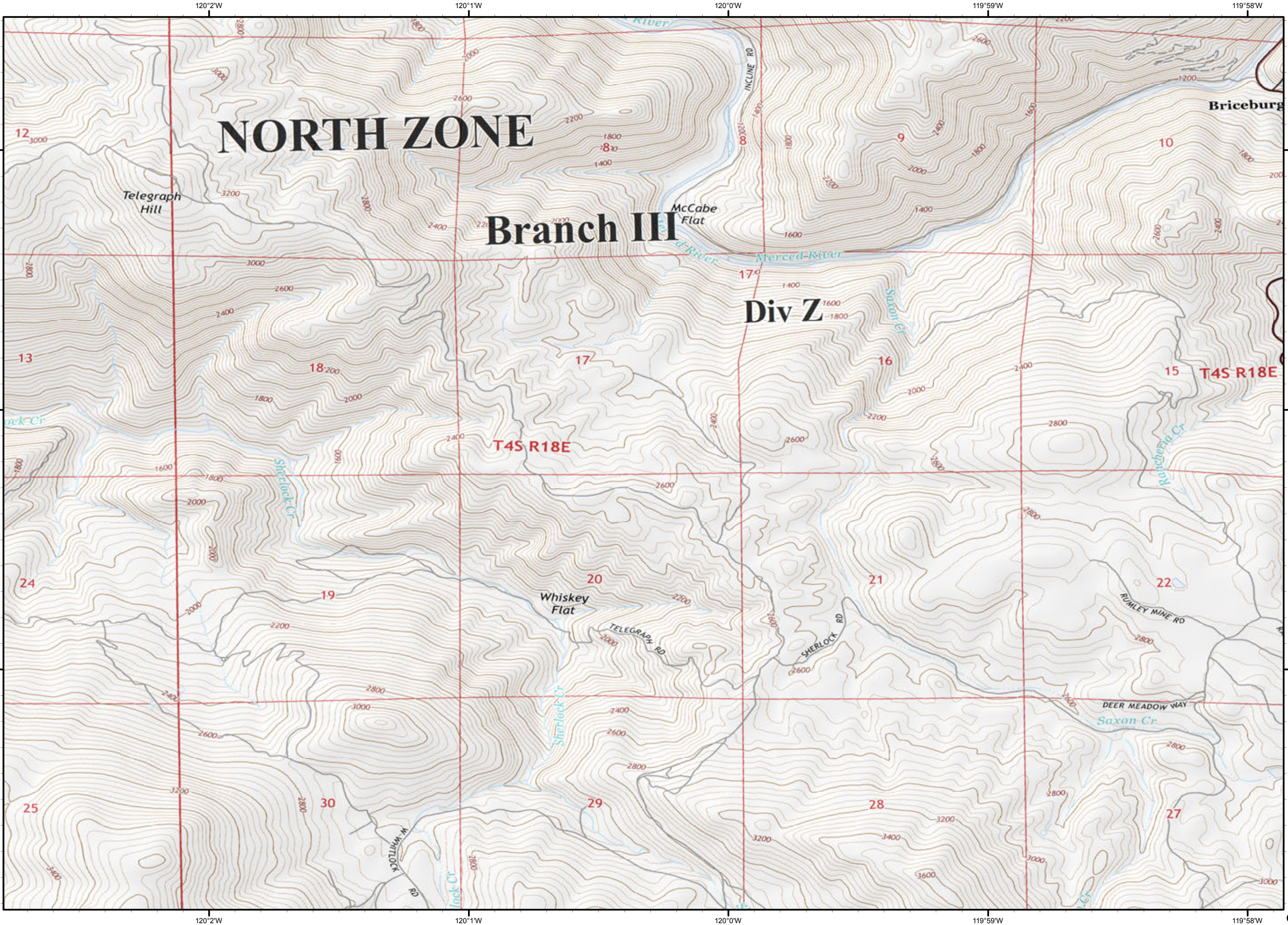
37°37'N

F8

Ferguson  
CA-SNF-745

IAP Tiles  
07/31/2018  
Day Shift

G3



NORTH

1/4

1/2

Miles

G3

Ferguson  
CA-SNF-745

IAP Tiles  
07/31/2018  
Day Shift

G4

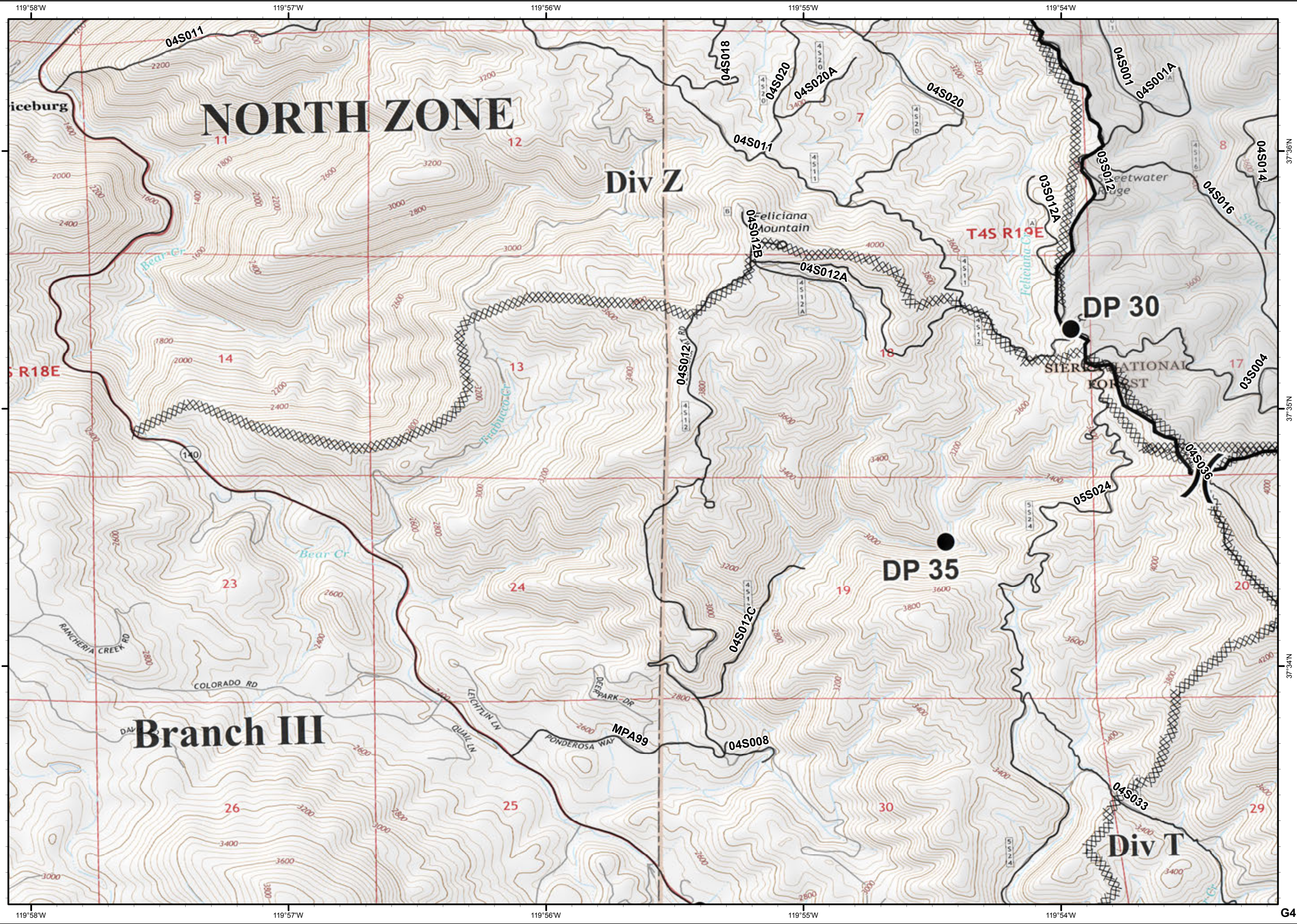
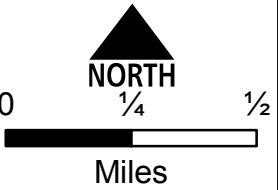
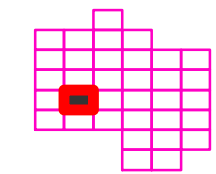


● Drop Point

)( Division Break

— Completed Line

XXXX Completed Dozer Line



G4

Ferguson  
CA-SNF-745

IAP Tiles  
07/31/2018  
Day Shift

G5



Dip Site

Drop Point

Helispot

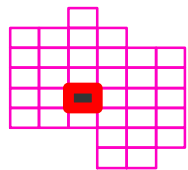
Division Break

Completed Line

Completed Dozer Line

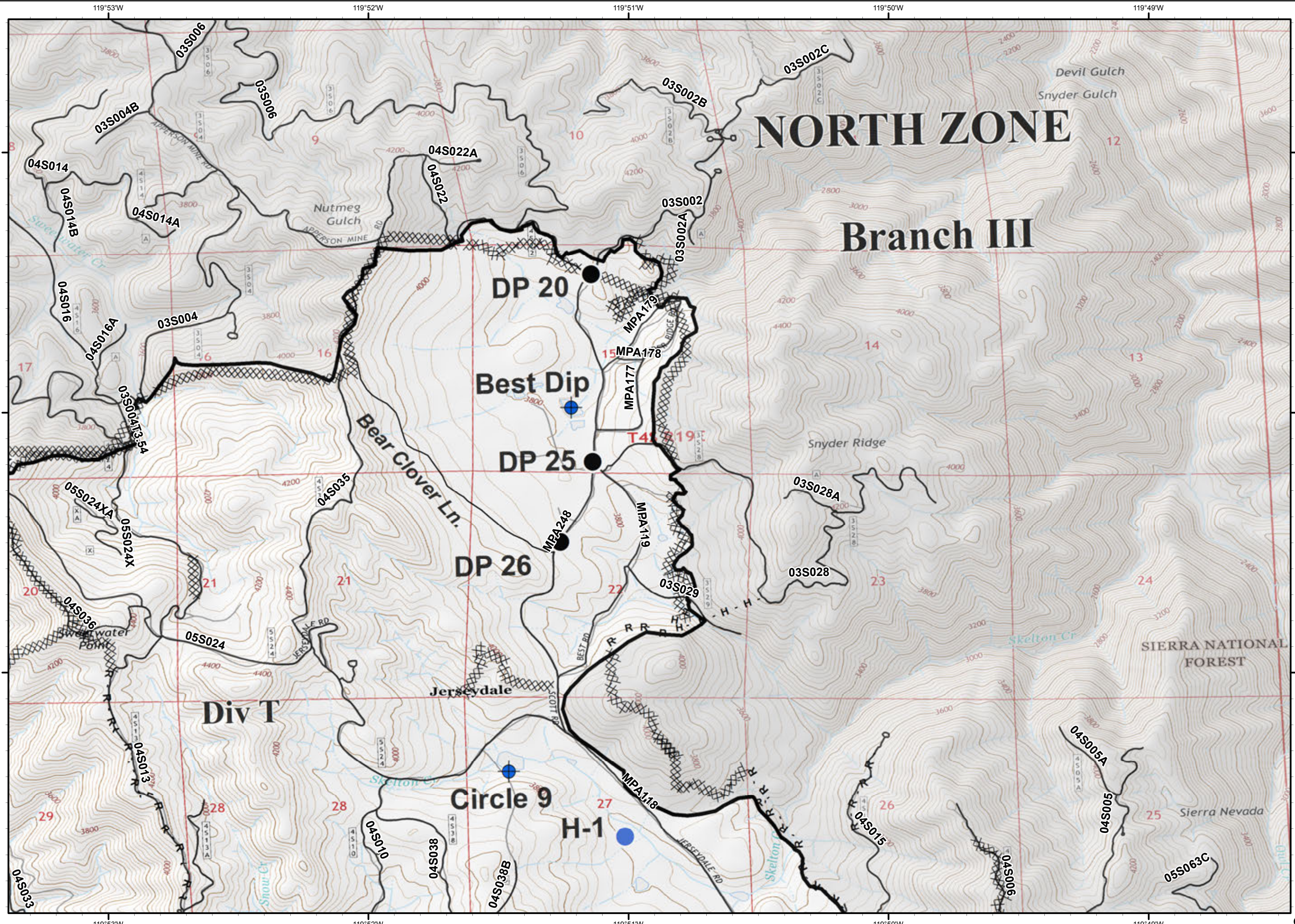
H - Completed Hand Line

R - Road as Completed Line



0 1/4 1/2

Miles




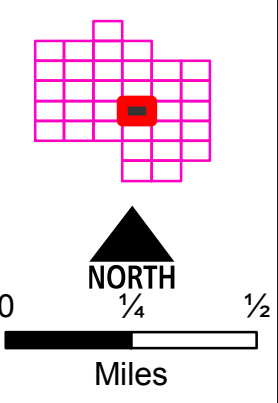
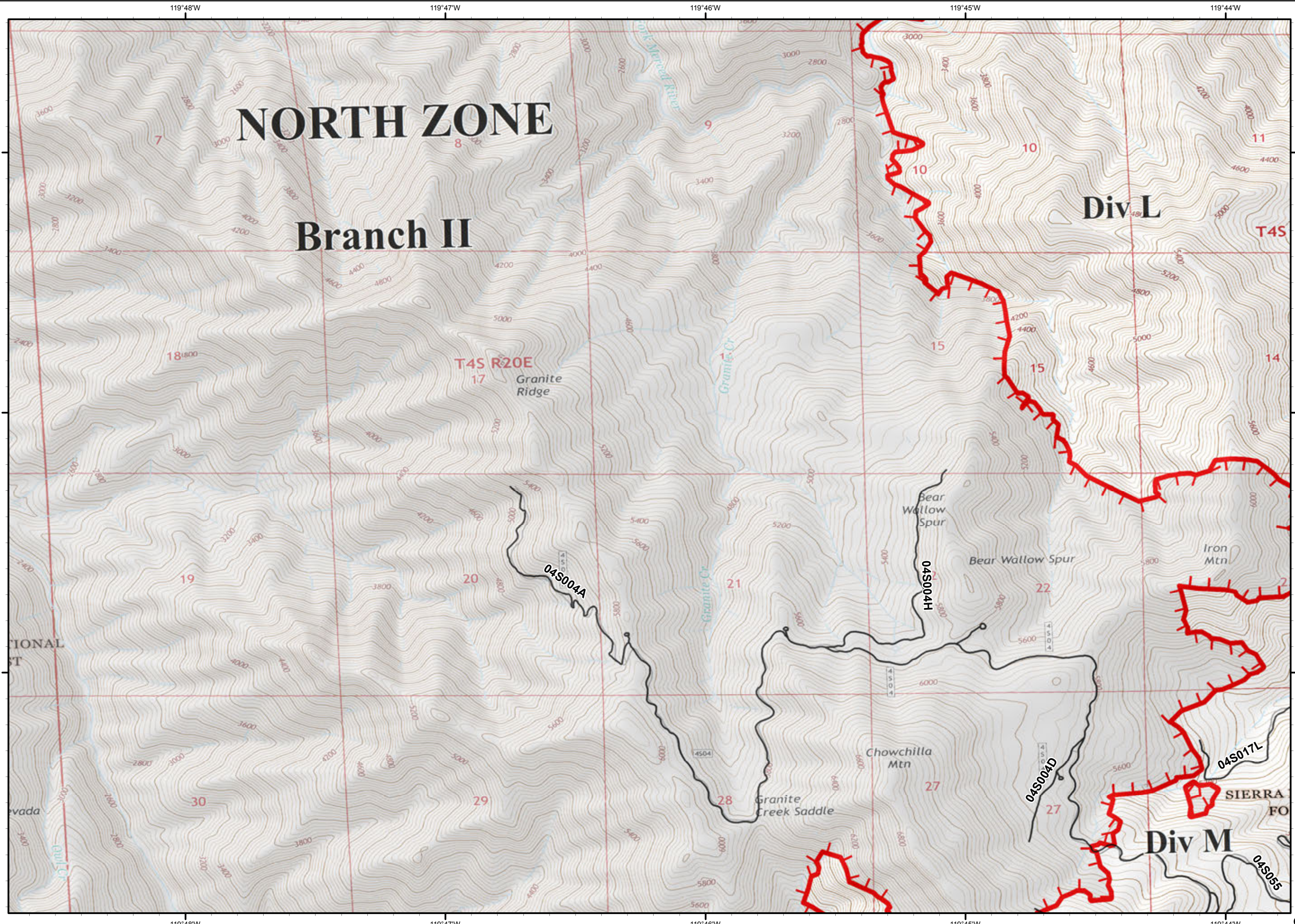
Ferguson  
CA-SNF-745

IAP Tiles  
07/31/2018  
Day Shift

G6



 Uncontrolled Fire Edge



37°36'N  
37°35'N  
37°34'N  
G6

Ferguson  
CA-SNF-745

IAP Tiles  
07/31/2018  
Day Shift

G7



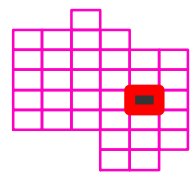
● Drop Point

) Division Break

┌ Uncontrolled Fire Edge

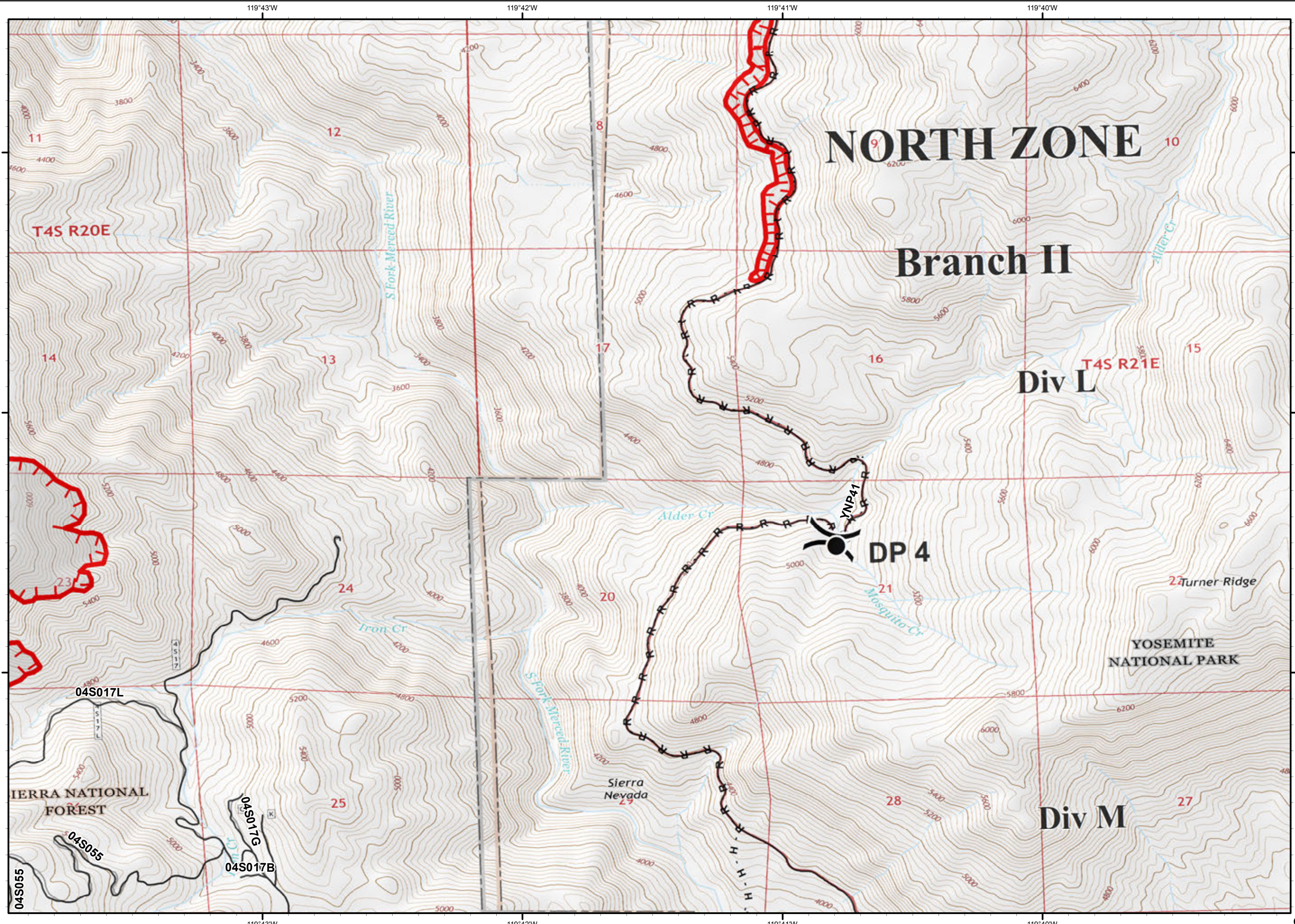
H - Completed Hand Line

R - Road as Completed Line



0 1/4 1/2

Miles



37°36'N

37°35'N

37°34'N

G7

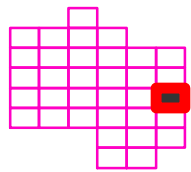
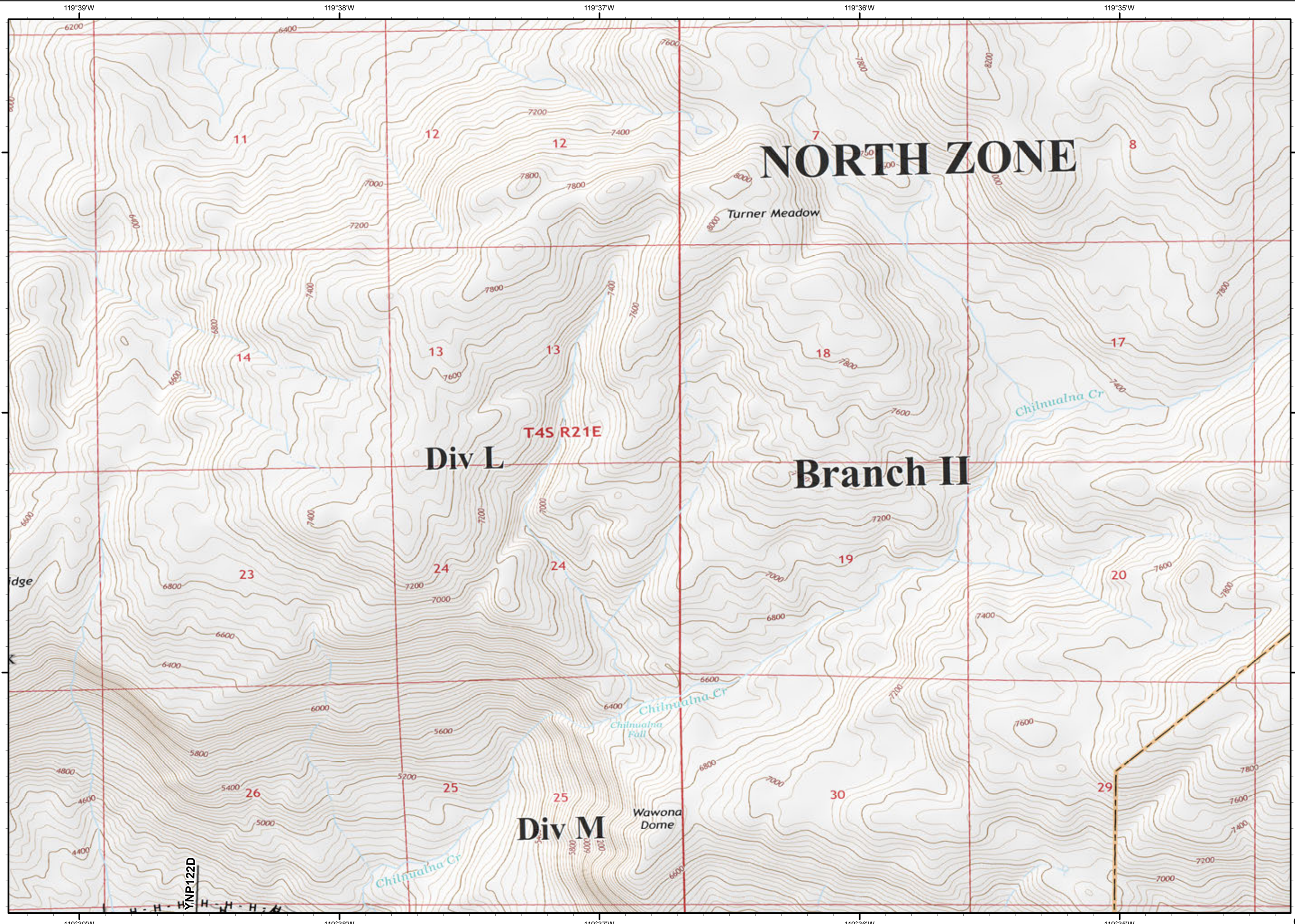
Ferguson  
CA-SNF-745

IAP Tiles  
07/31/2018  
Day Shift

G8



H - Completed Hand Line



NORTH

1/4

1/2

Miles

37°36'N

37°35'N

37°34'N

119°39'W

119°38'W

119°37'W

119°36'W

119°35'W

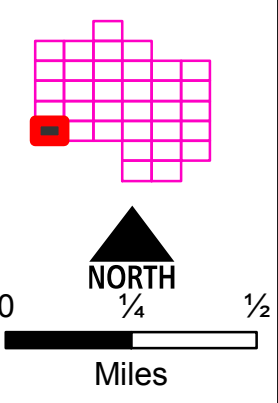
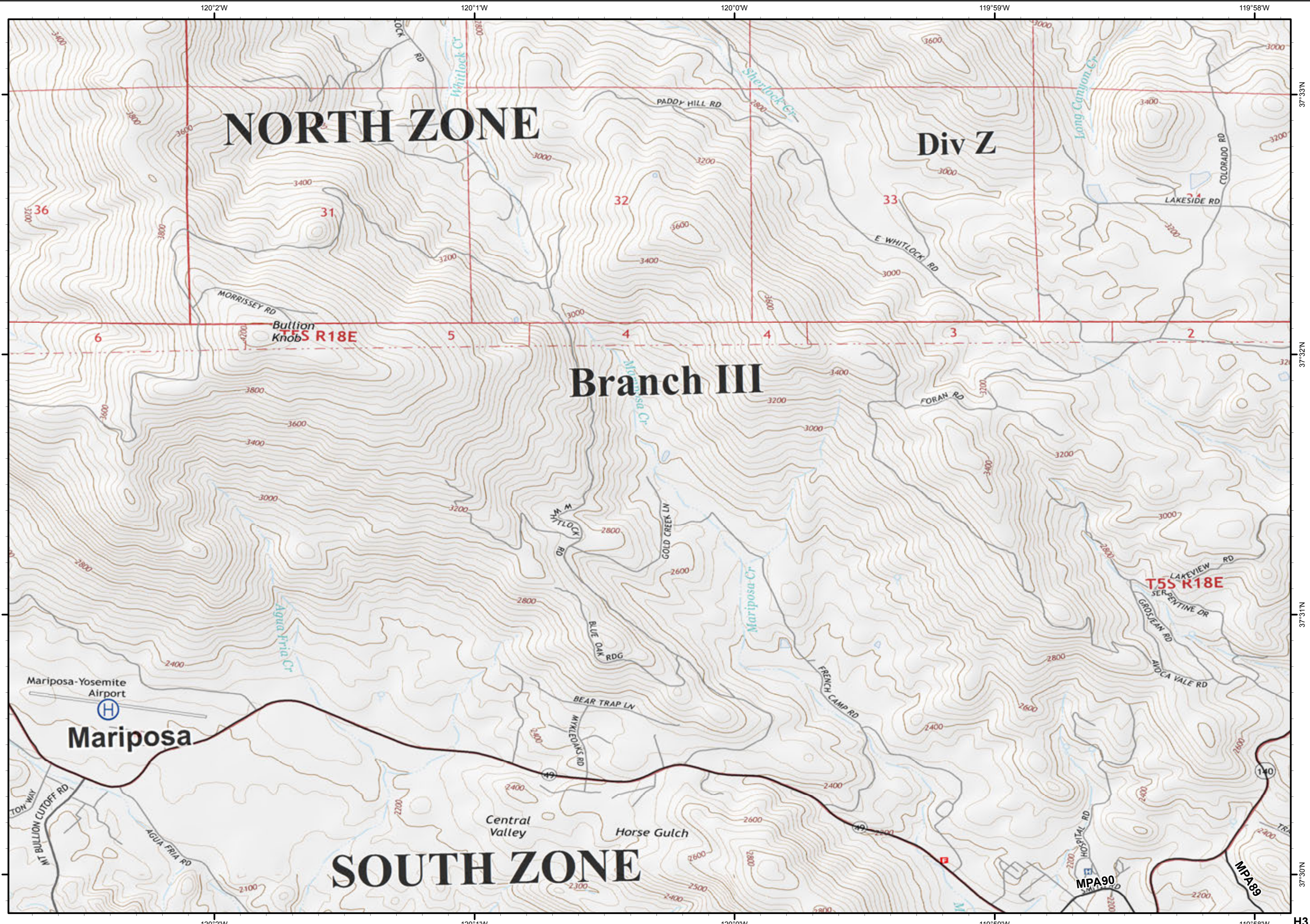
G8



Ferguson  
CA-SNF-745

IAP Tiles  
07/31/2018  
Day Shift

H3



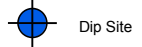
37°33'N  
37°32'N  
37°31'N  
37°30'N

H3

Ferguson  
CA-SNF-745

IAP Tiles  
07/31/2018  
Day Shift

H4



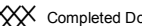
Dip Site



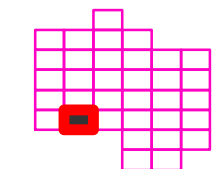
Drop Point



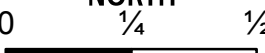
Retardant/Mud Pit



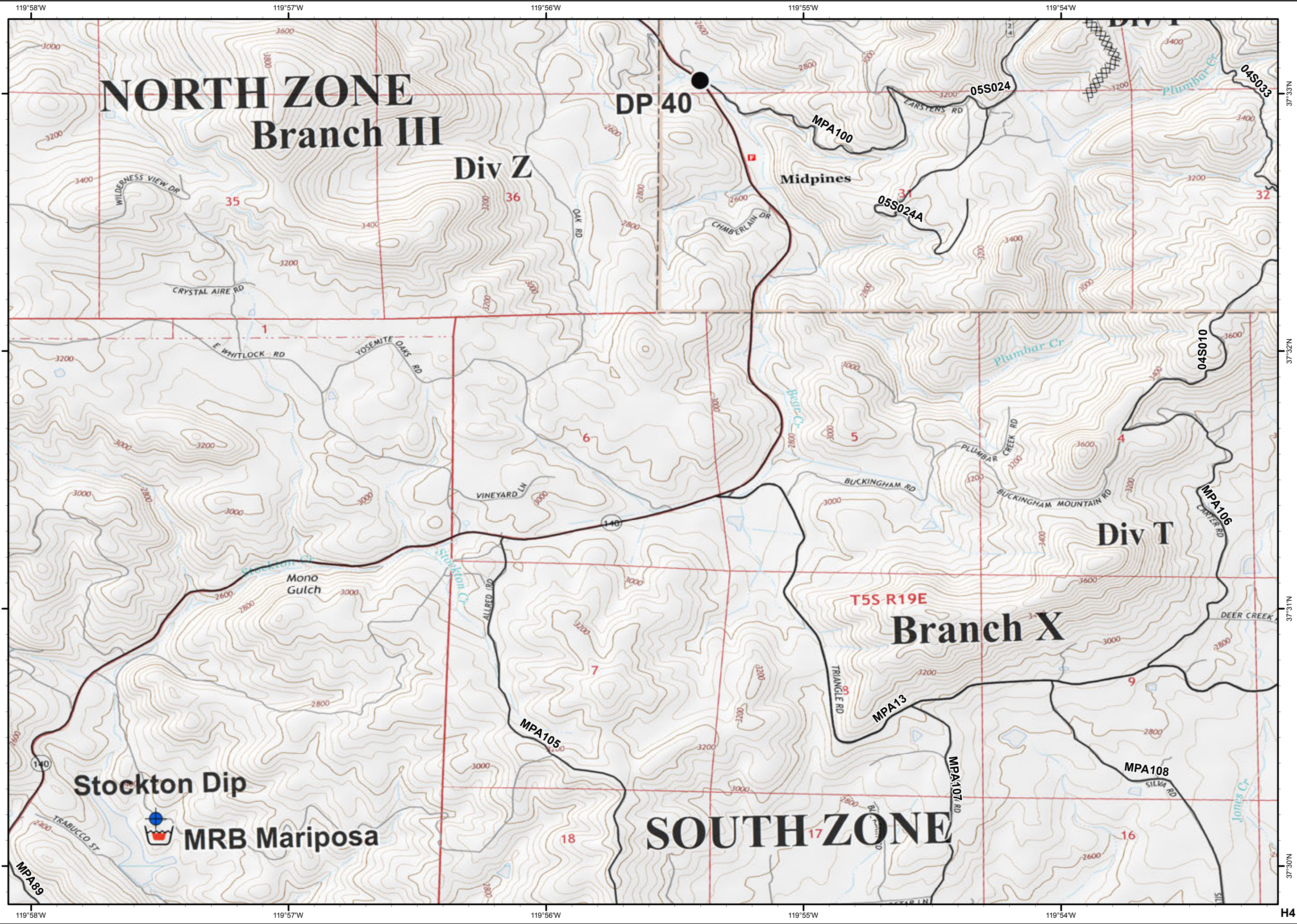
Completed Dozer Line



NORTH



Miles



**NORTH ZONE**  
**Branch III**

**DP 40**

**Div Z**

**Midpines**

**Div T**

**Branch X**

**Stockton Dip**

**MRB Mariposa**

**SOUTH ZONE**

119°58'W 119°57'W 119°56'W 119°55'W 119°54'W 37°31'N 37°32'N 37°31'N 37°30'N

H4

Ferguson  
CA-SNF-745

IAP Tiles  
07/31/2018  
Day Shift

H5



● Drop Point

● Helispot

⊙ Water Source

— Zone Break

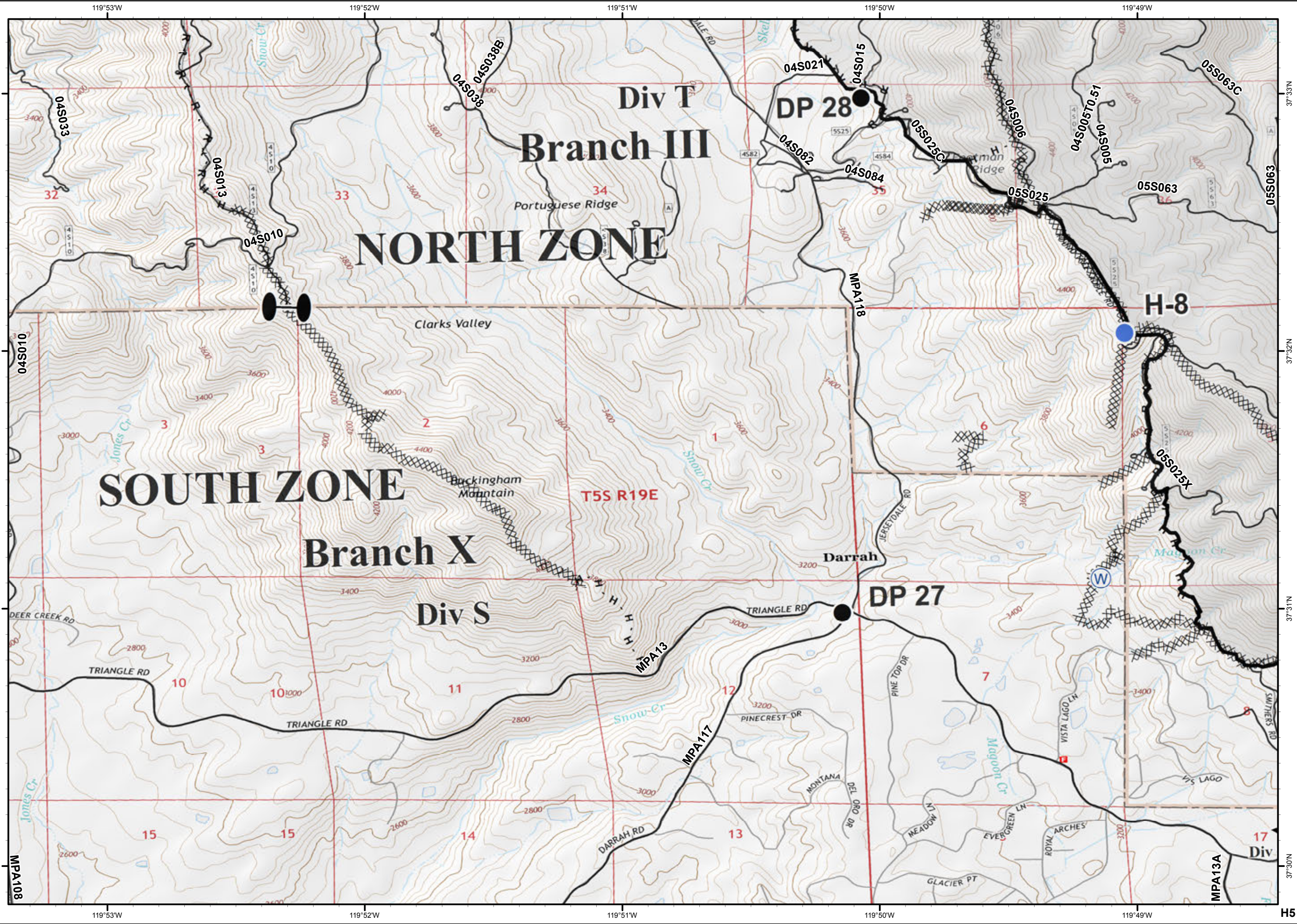
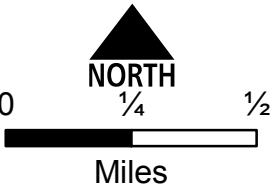
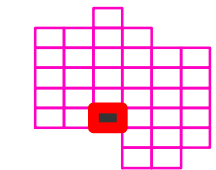
) Division Break

— Completed Line

XXXX Completed Dozer Line

H - Completed Hand Line

R - Road as Completed Line



# Ferguson CA-SNF-745

IAP Tiles  
07/31/2018  
Day Shift

H6



● Drop Point

Ⓡ Repeater

♂ Spot Fire (Contained)

)( Division Break

┌ Uncontrolled Fire Edge

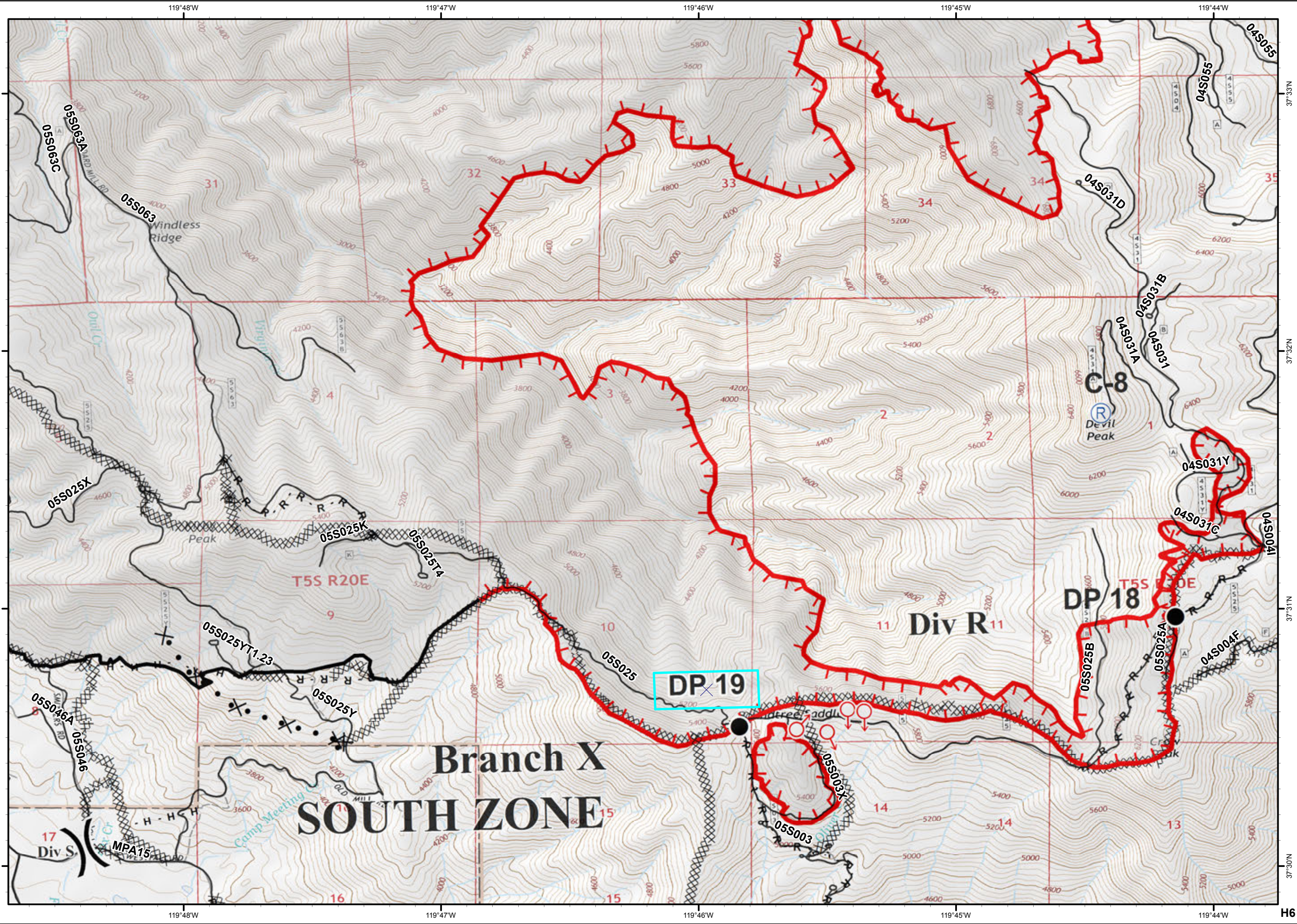
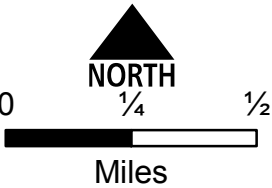
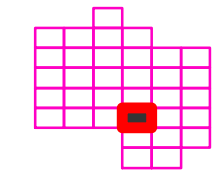
— Completed Line

XXXX Completed Dozer Line

H - Completed Hand Line

R - Road as Completed Line

⊗ ● Proposed Dozer Line





Ferguson  
CA-SNF-745

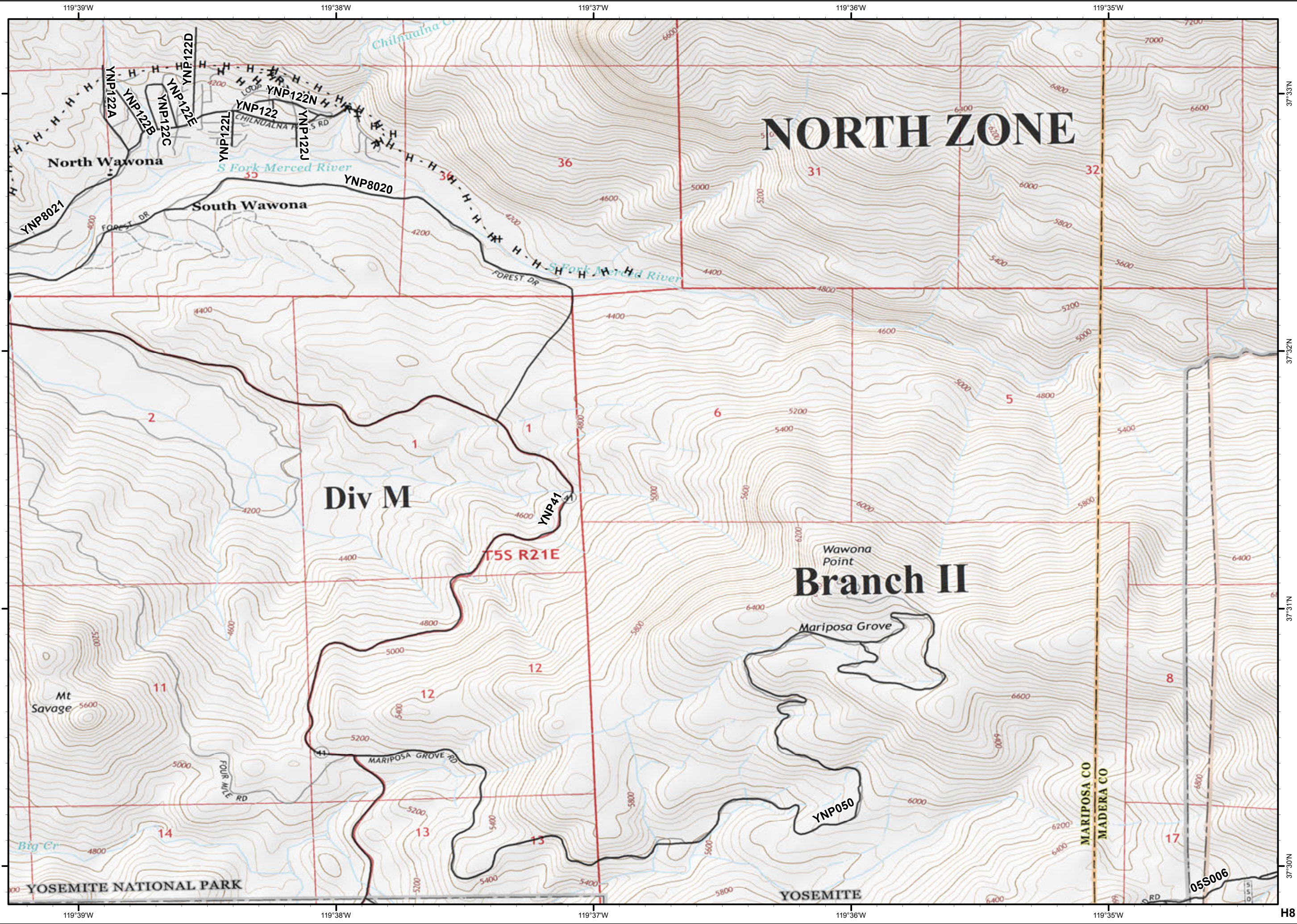
IAP Tiles  
07/31/2018  
Day Shift

H8



- Drop Point
- H - Completed Hand Line
- R - Road as Completed Line

NORTH  
0 1/4 1/2  
Miles









Ferguson  
CA-SNF-745

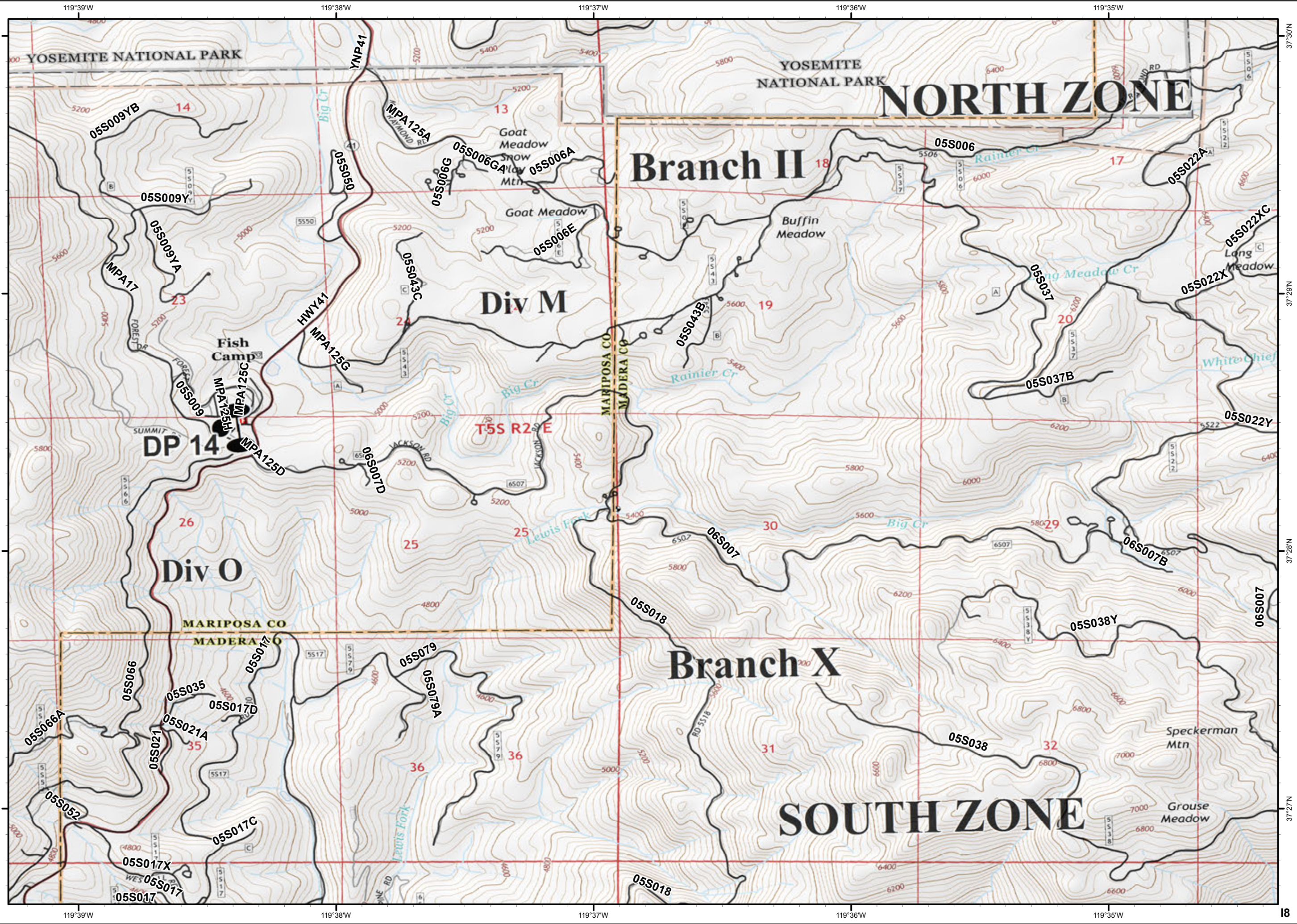
IAP Tiles  
07/31/2018  
Day Shift

18



- Drop Point
- Zone Break

NORTH  
0 1/4 1/2  
Miles





Ferguson  
CA-SNF-745

IAP Tiles  
07/31/2018  
Day Shift

J7



XXXX Completed Dozer Line

R - Road as Completed Line

X • Proposed Dozer Line

