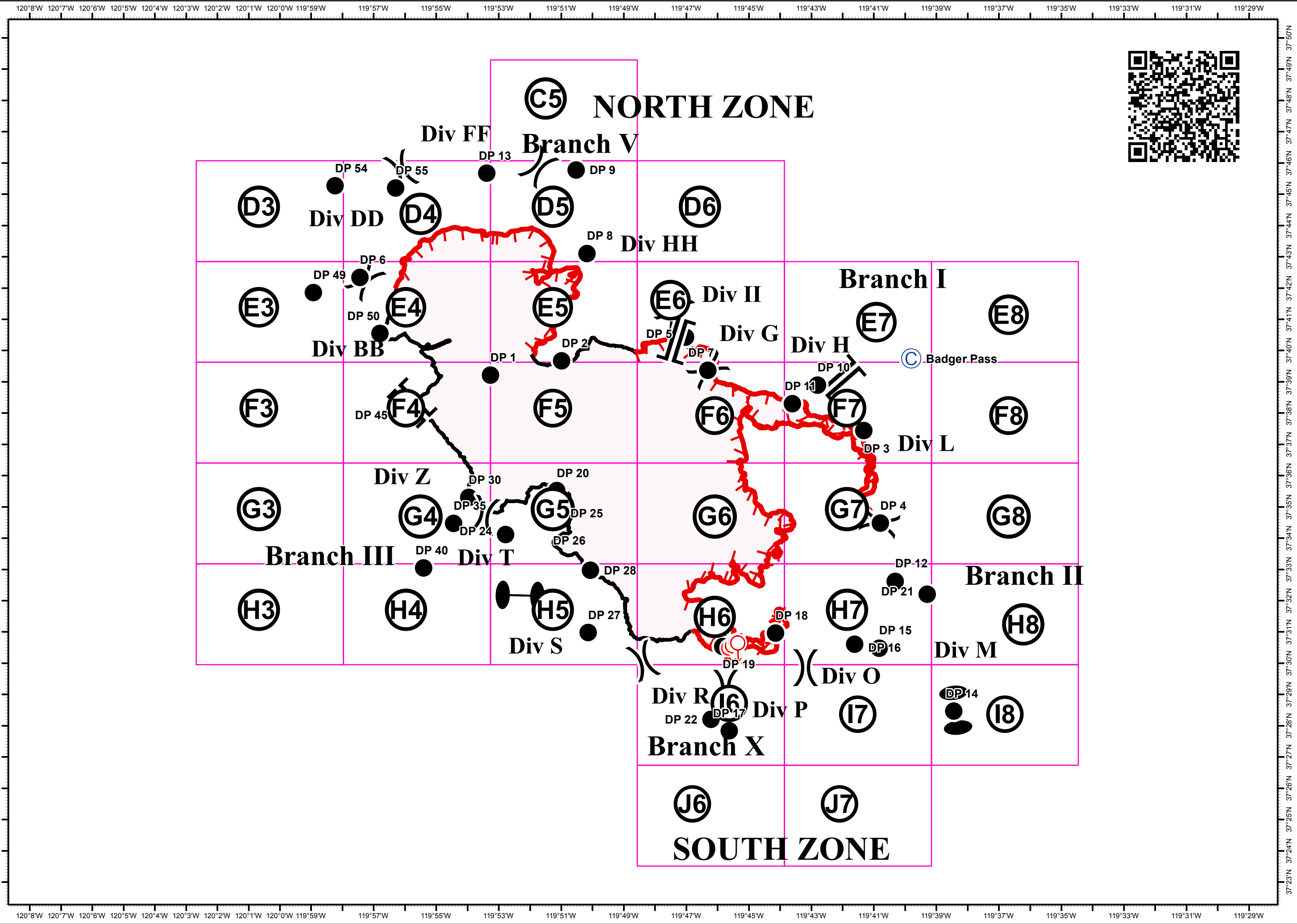
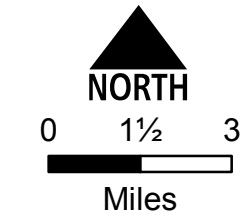


Ferguson  
CA-SNF-745

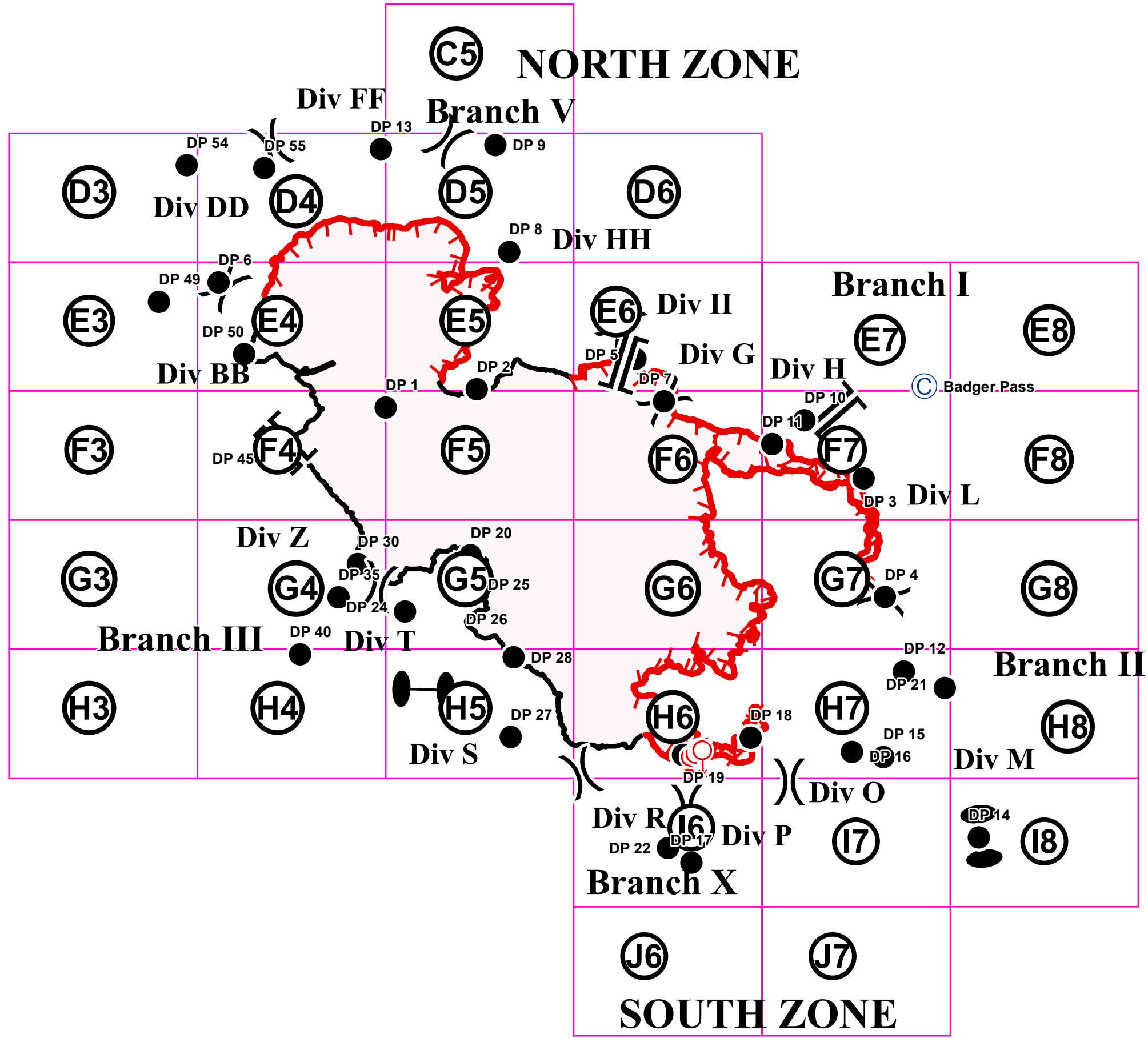
IAP Index  
07/31/2018  
Night Shift

- Camp
- Drop Point
- Spot Fire
- Division Break
- Branch Break
- Zone Break
- Uncontrolled Fire Edge
- Completed Line



**C5 NORTH ZONE**

**J6 SOUTH ZONE**



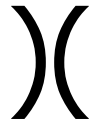
Ferguson  
CA-SNF-745

IAP Tiles  
07/31/2018  
Night Shift

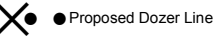
C5



Hydrant



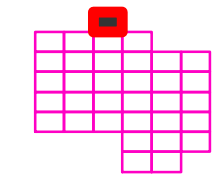
Division Break



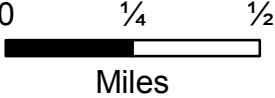
Proposed Dozer Line



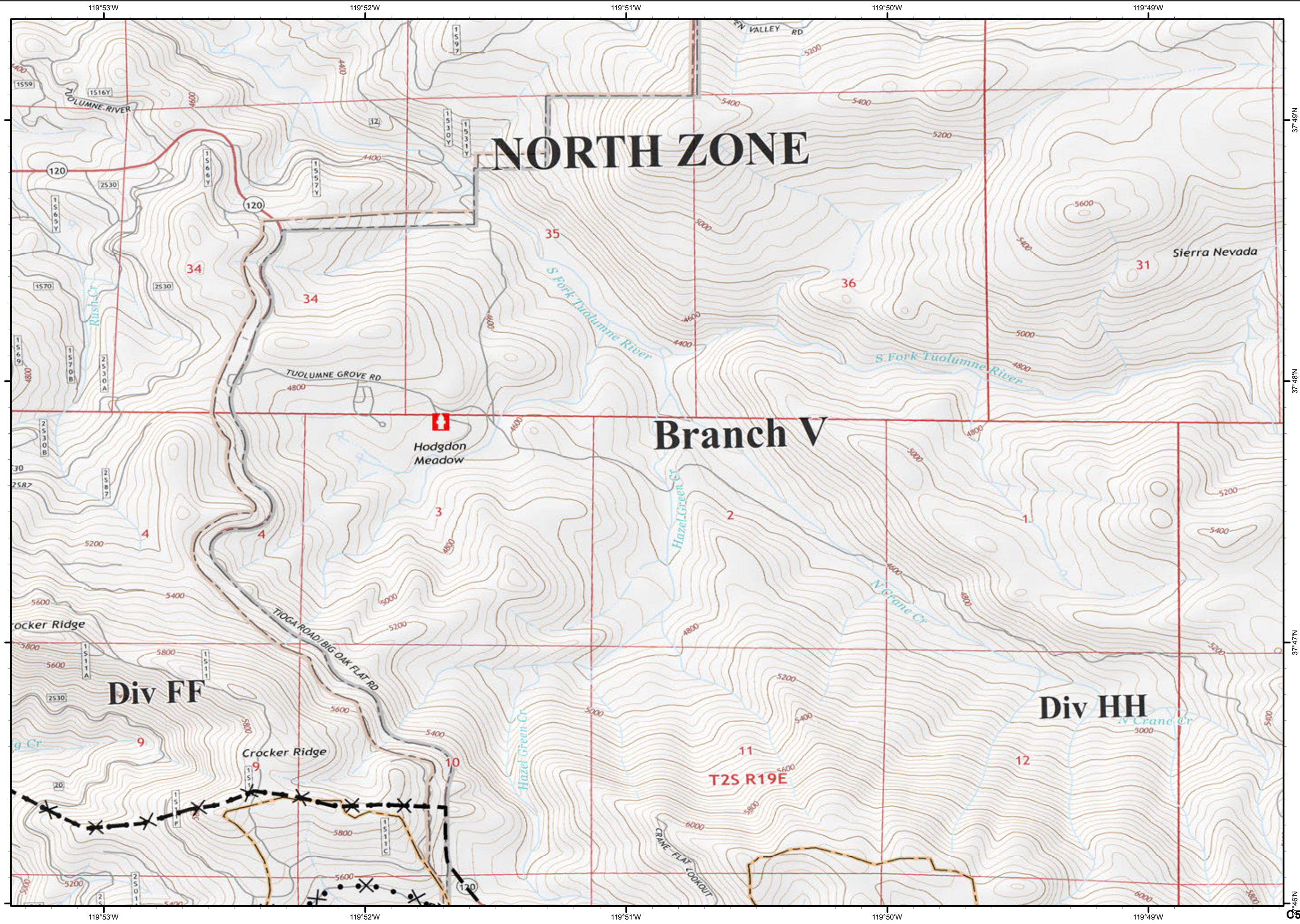
Planned Fire Line



NORTH



Miles



Ferguson  
CA-SNF-745

IAP Tiles  
07/31/2018  
Night Shift

D3



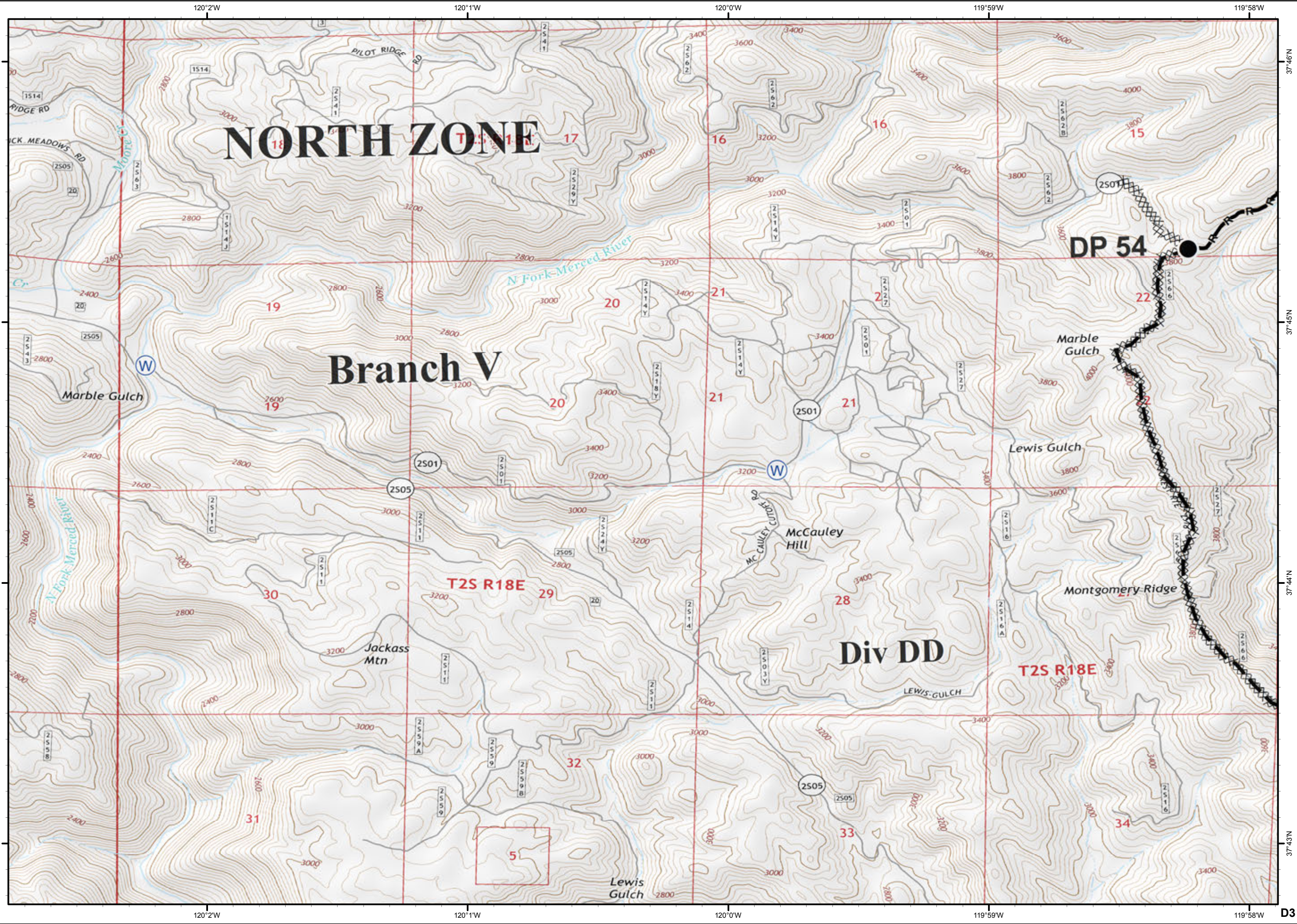
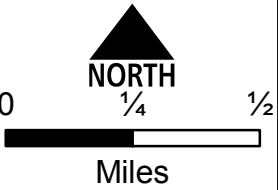
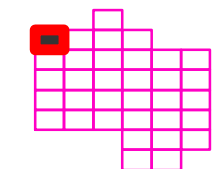
● Drop Point

W Water Source

XXXX Completed Dozer Line

R - Road as Completed Line

■ Planned Fire Line



D3

# Ferguson CA-SNF-745

IAP Tiles  
07/31/2018  
Night Shift

D4



● Drop Point

Ⓡ Repeater

Ⓜ Water Source

⎓ Division Break

▬ Uncontrolled Fire Edge

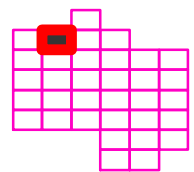
⊗ Completed Dozer Line

H - Completed Hand Line

R - Road as Completed Line

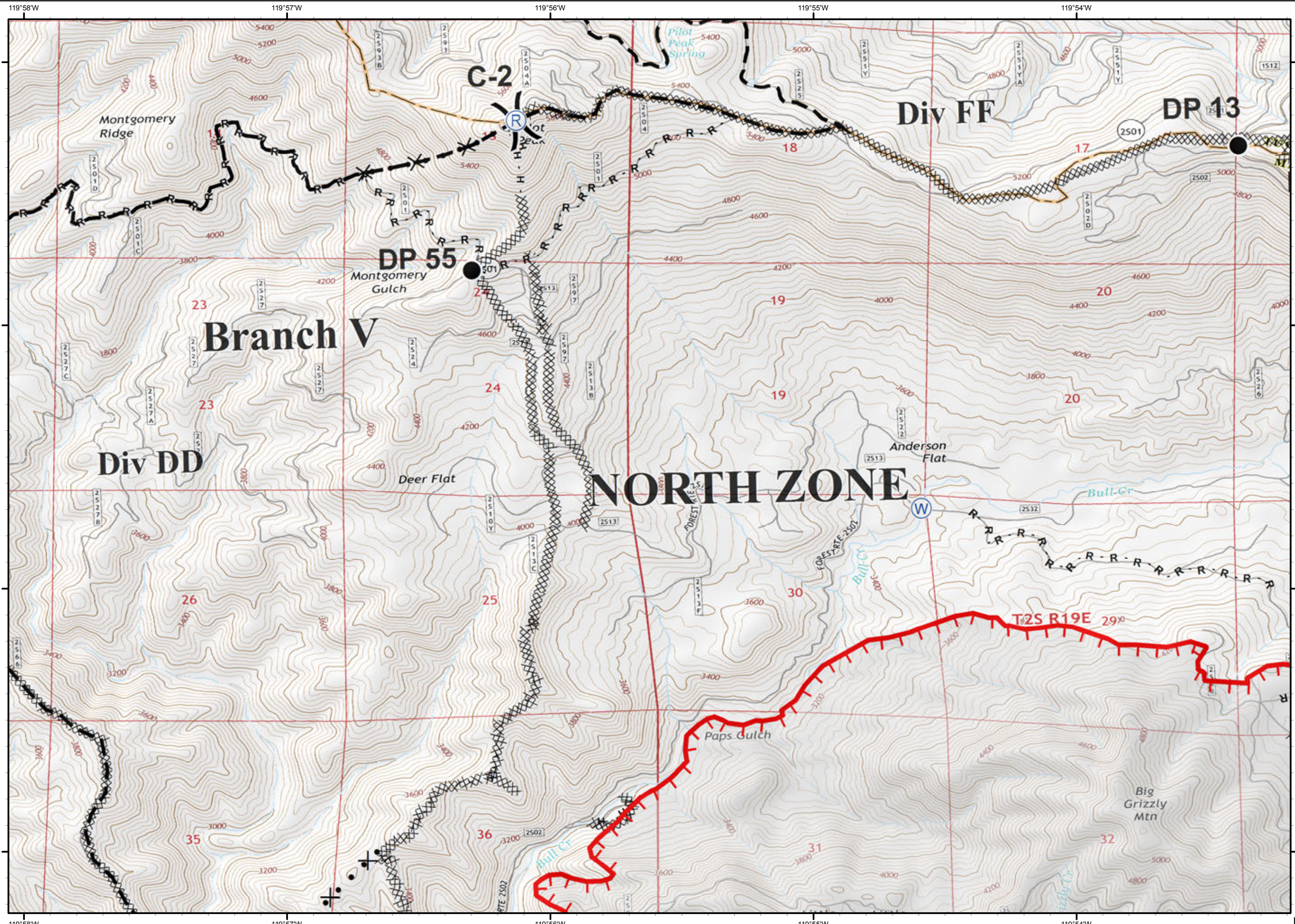
⊗ ● Proposed Dozer Line

▬ Planned Fire Line



0 1/4 1/2

Miles



Ferguson  
CA-SNF-745

IAP Tiles  
07/31/2018  
Night Shift

D5



● Drop Point

⊕ Helibase

⌋ Division Break

┌ Uncontrolled Fire Edge

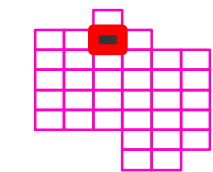
⊗ Completed Dozer Line

H - Completed Hand Line

R - Road as Completed Line

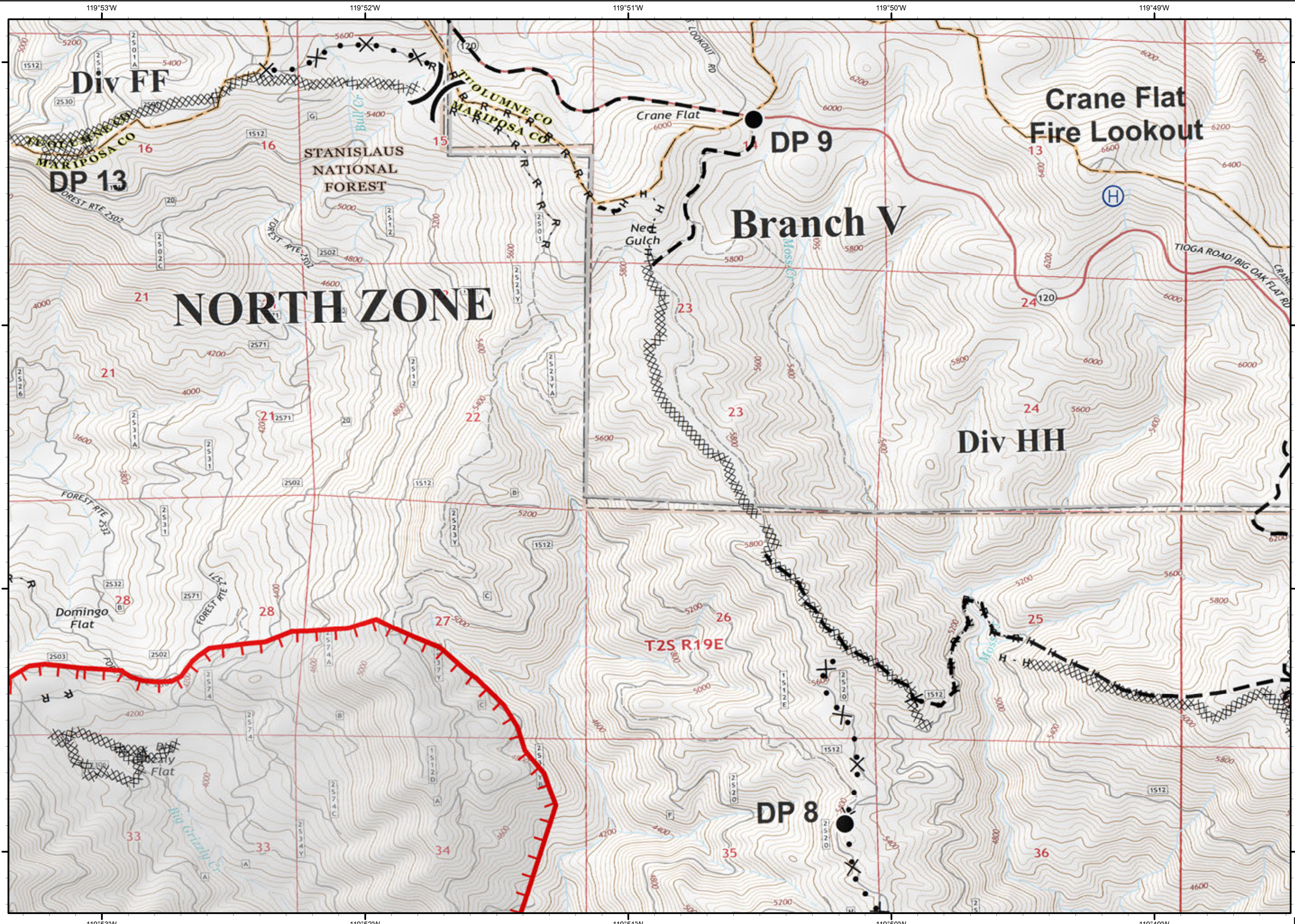
⊗ ● Proposed Dozer Line

▬ Planned Fire Line



0 1/4 1/2

Miles



D5

Ferguson  
CA-SNF-745

IAP Tiles  
07/31/2018  
Night Shift

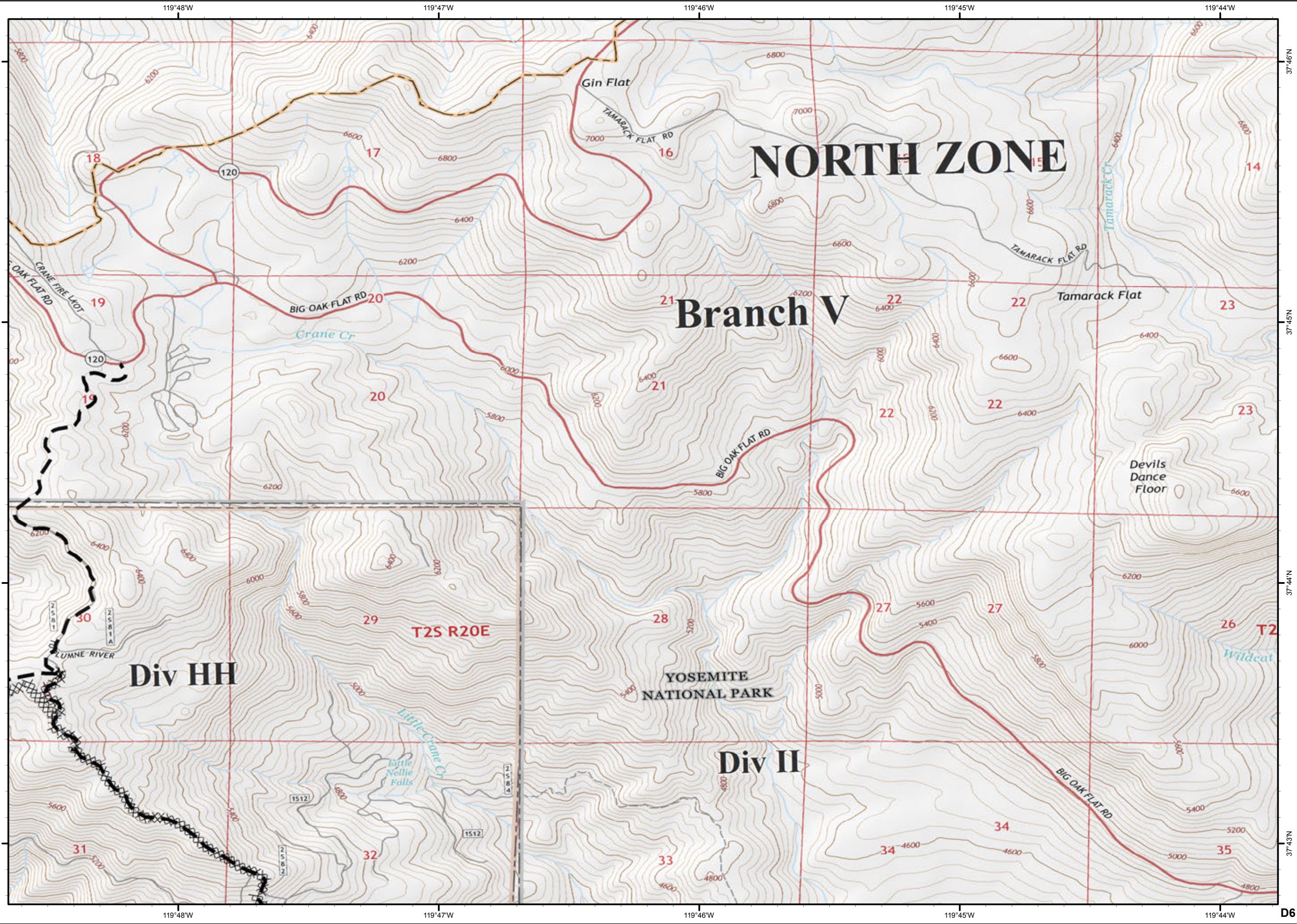
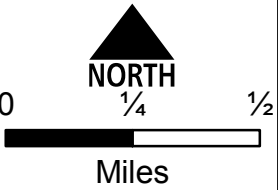
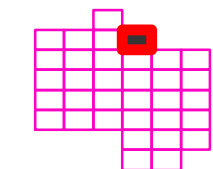
D6



Completed Dozer Line

R - Road as Completed Line

Planned Fire Line



D6

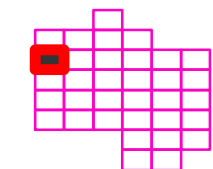
Ferguson  
CA-SNF-745

IAP Tiles  
07/31/2018  
Night Shift

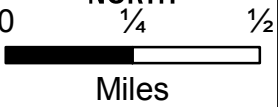
E3



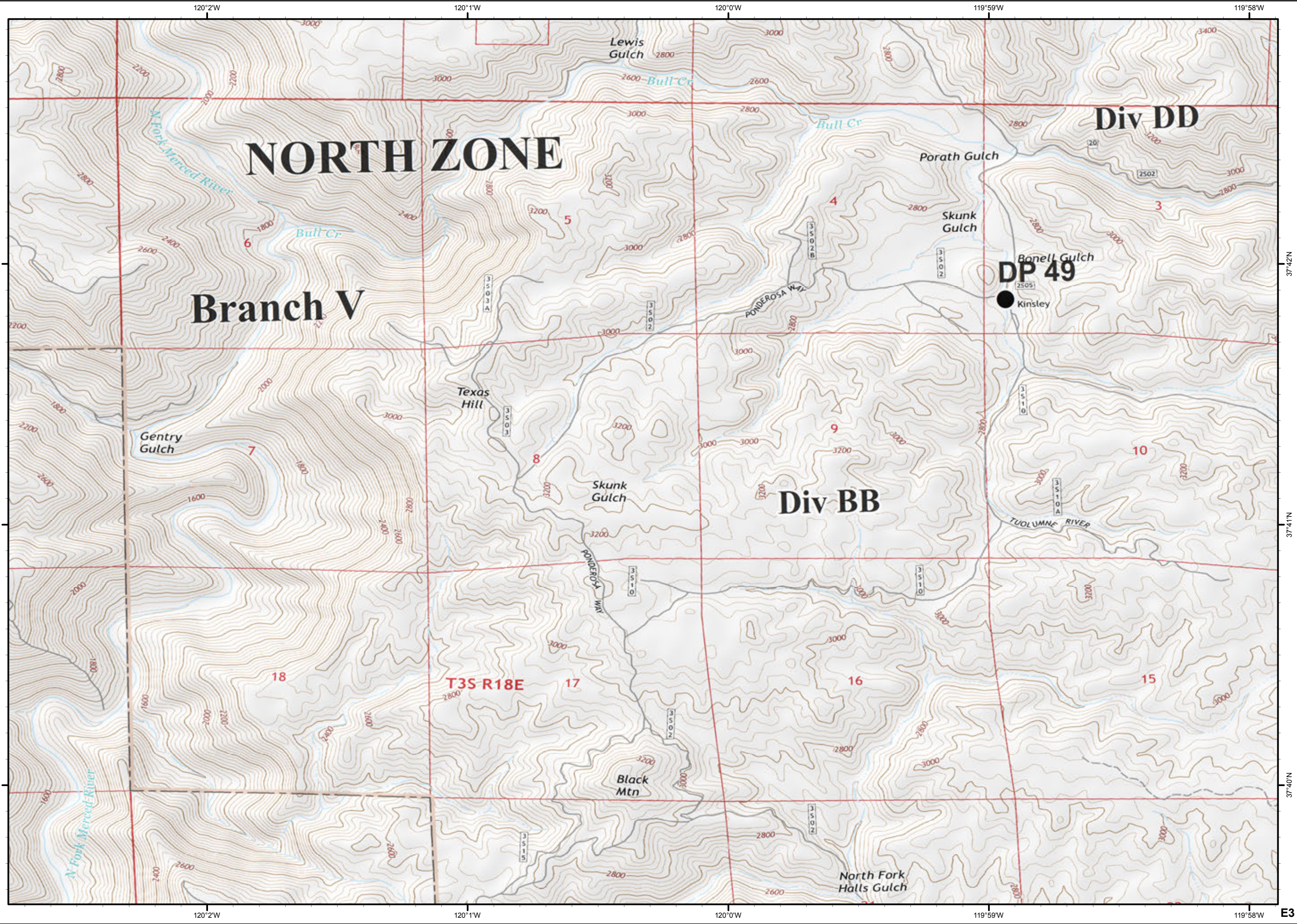
Drop Point



NORTH



Miles



37°42'N

37°41'N

37°40'N

E3

Ferguson  
CA-SNF-745

IAP Tiles  
07/31/2018  
Night Shift

E4



Dip Site

Drop Point

Water Source

Division Break

Uncontrolled Fire Edge

Completed Line

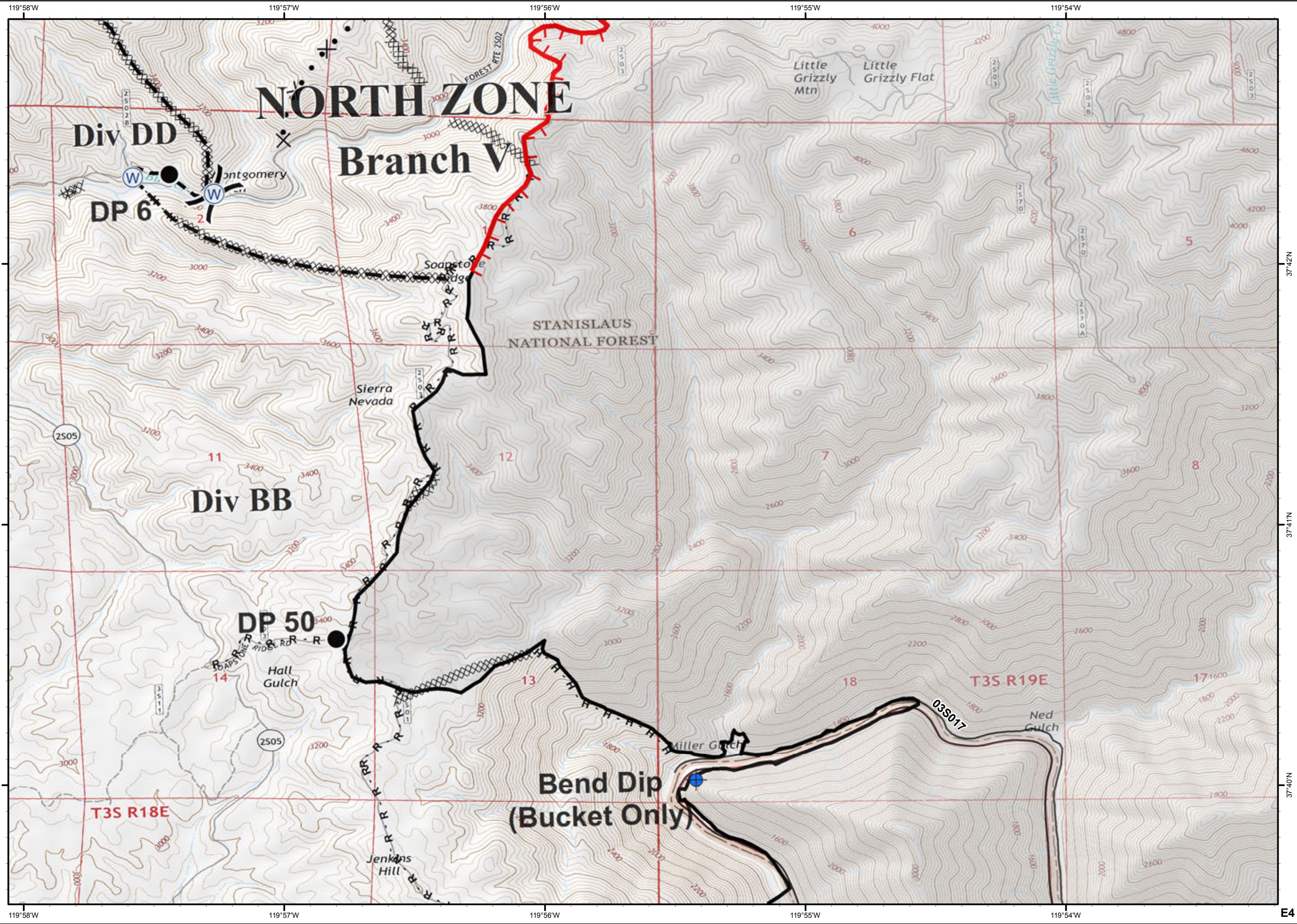
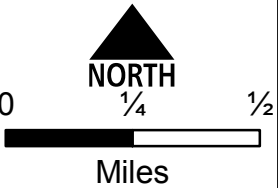
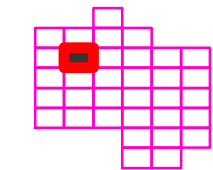
Completed Dozer Line

Completed Hand Line

Road as Completed Line

Proposed Dozer Line

Planned Fire Line



37°42'N

37°41'N

37°40'N

E4



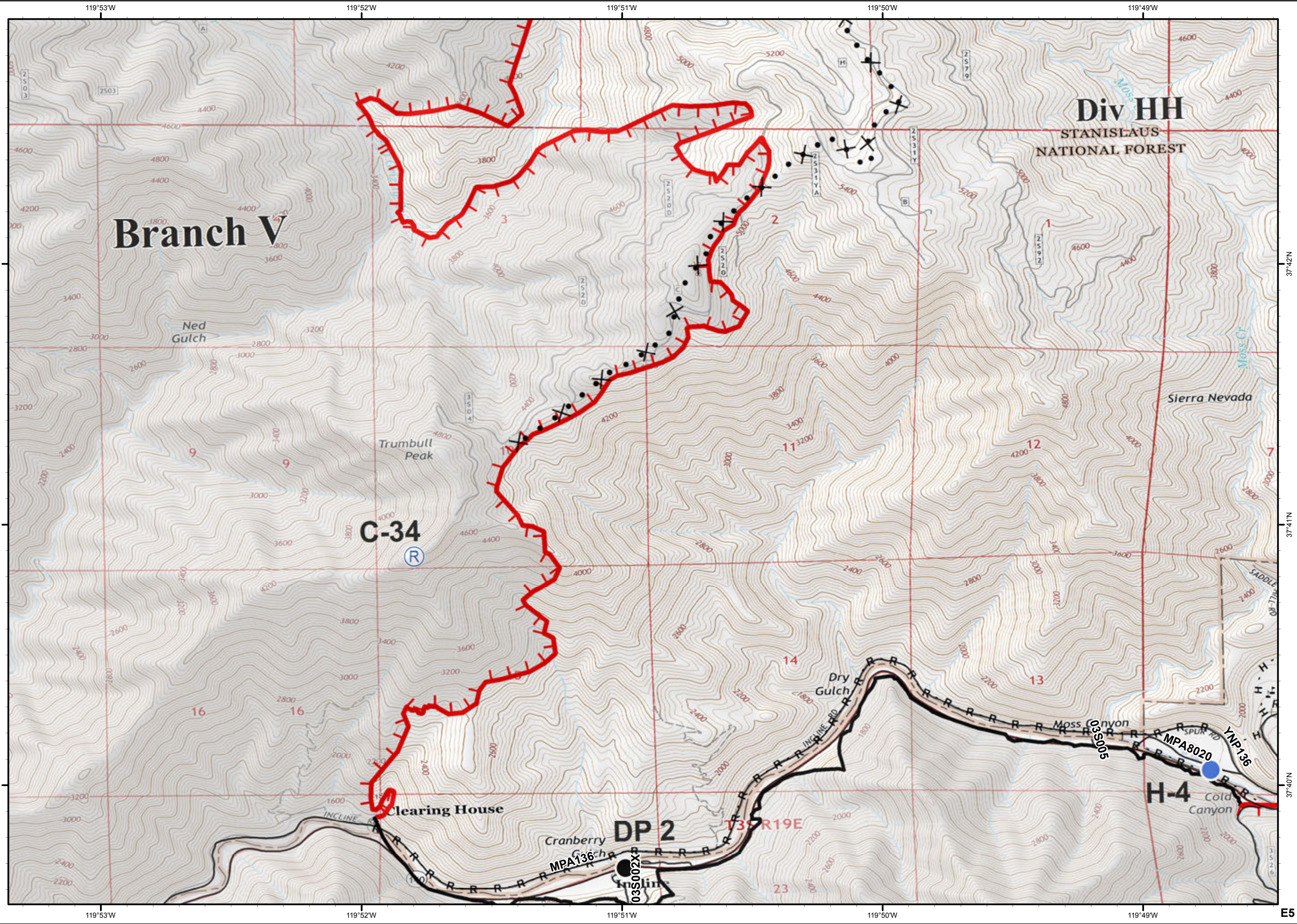
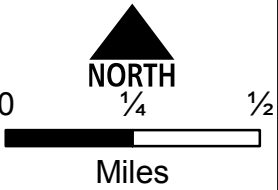
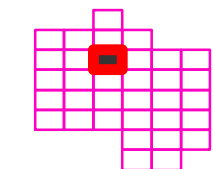
# Ferguson CA-SNF-745

IAP Tiles  
07/31/2018  
Night Shift

E5



- Drop Point
- Helispot
- Ⓜ Repeater
- ┌ Uncontrolled Fire Edge
- Completed Line
- H - Completed Hand Line
- R - Road as Completed Line
- ✕ ● Proposed Dozer Line



37°42'N

37°41'N

37°40'N

E5

Ferguson  
CA-SNF-745

IAP Tiles  
07/31/2018  
Night Shift

E6



Dip Site

Drop Point

Division Break

Branch Break

Uncontrolled Fire Edge

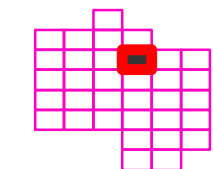
Completed Line

Completed Dozer Line

Completed Hand Line

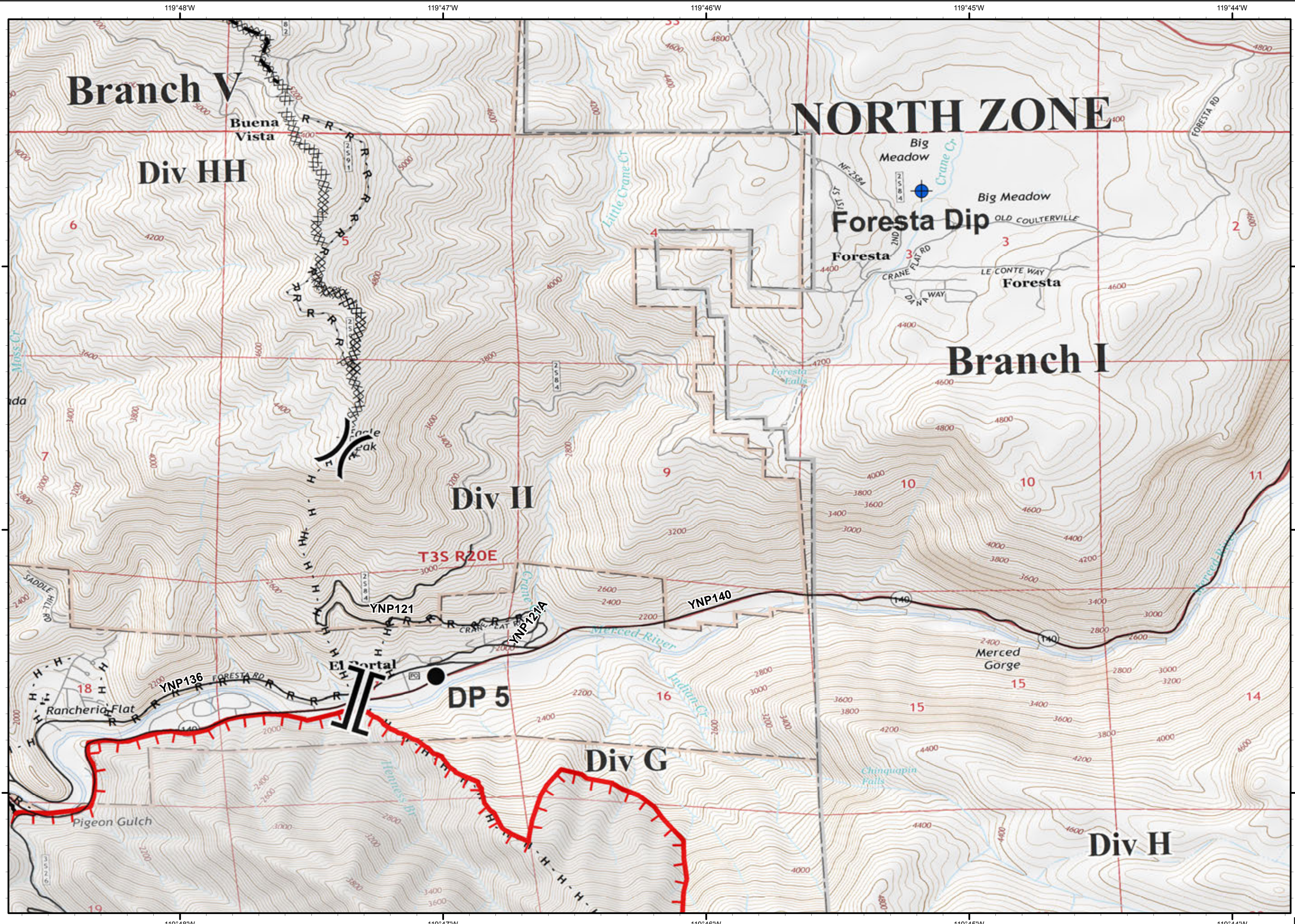
R - Road as Completed Line

Planned Fire Line



0 1/4 1/2

Miles



37°42'N

37°41'N

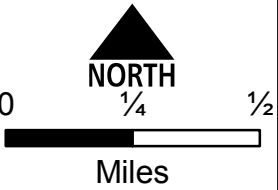
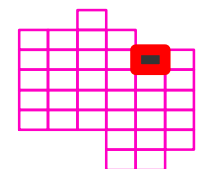
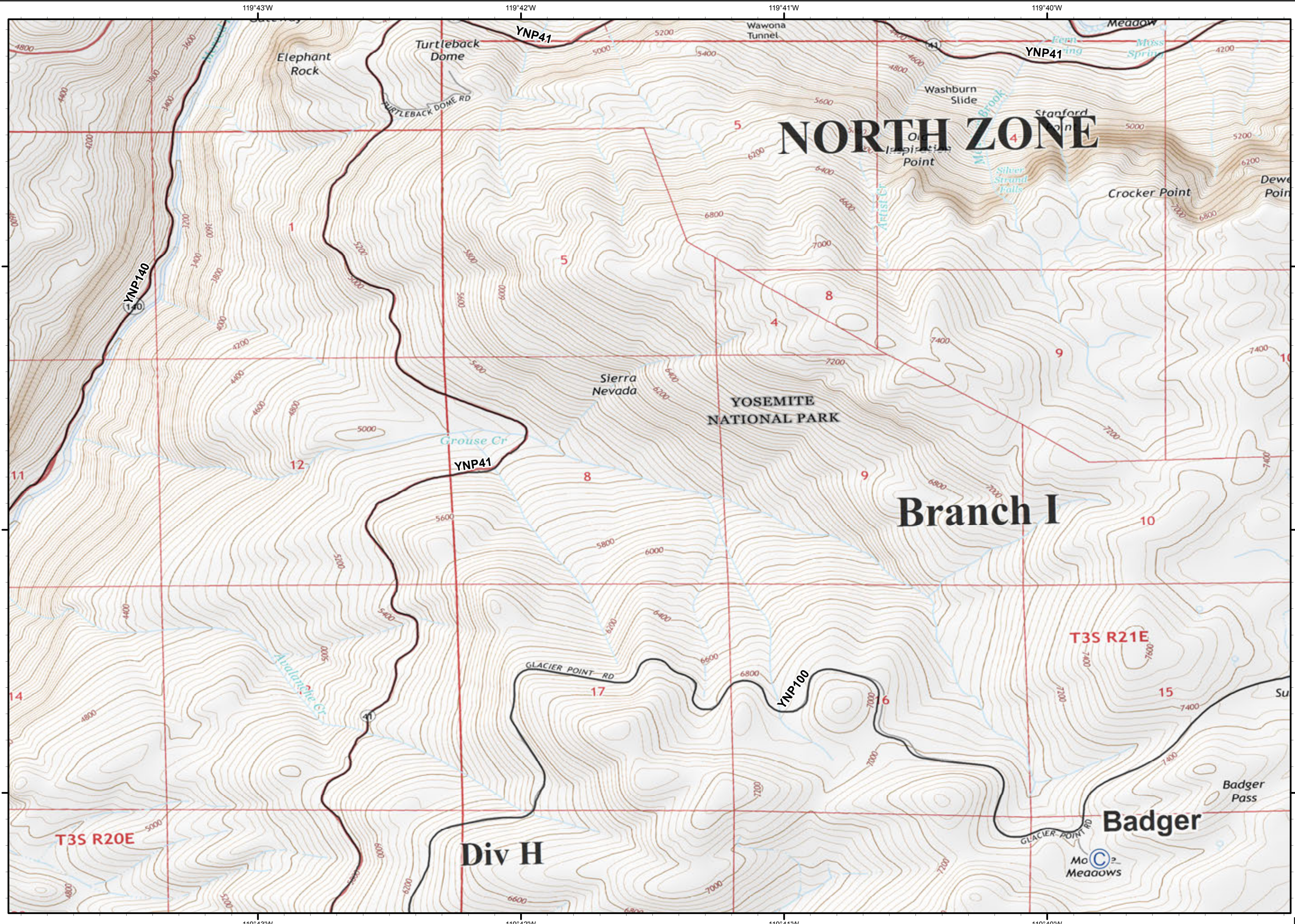
37°40'N

E6

Ferguson  
CA-SNF-745

IAP Tiles  
07/31/2018  
Night Shift

E7



37°42'N

37°41'N

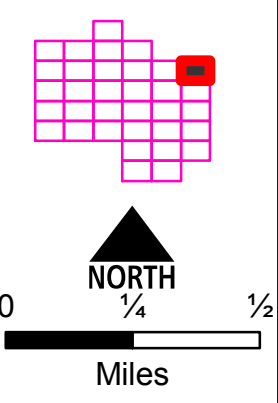
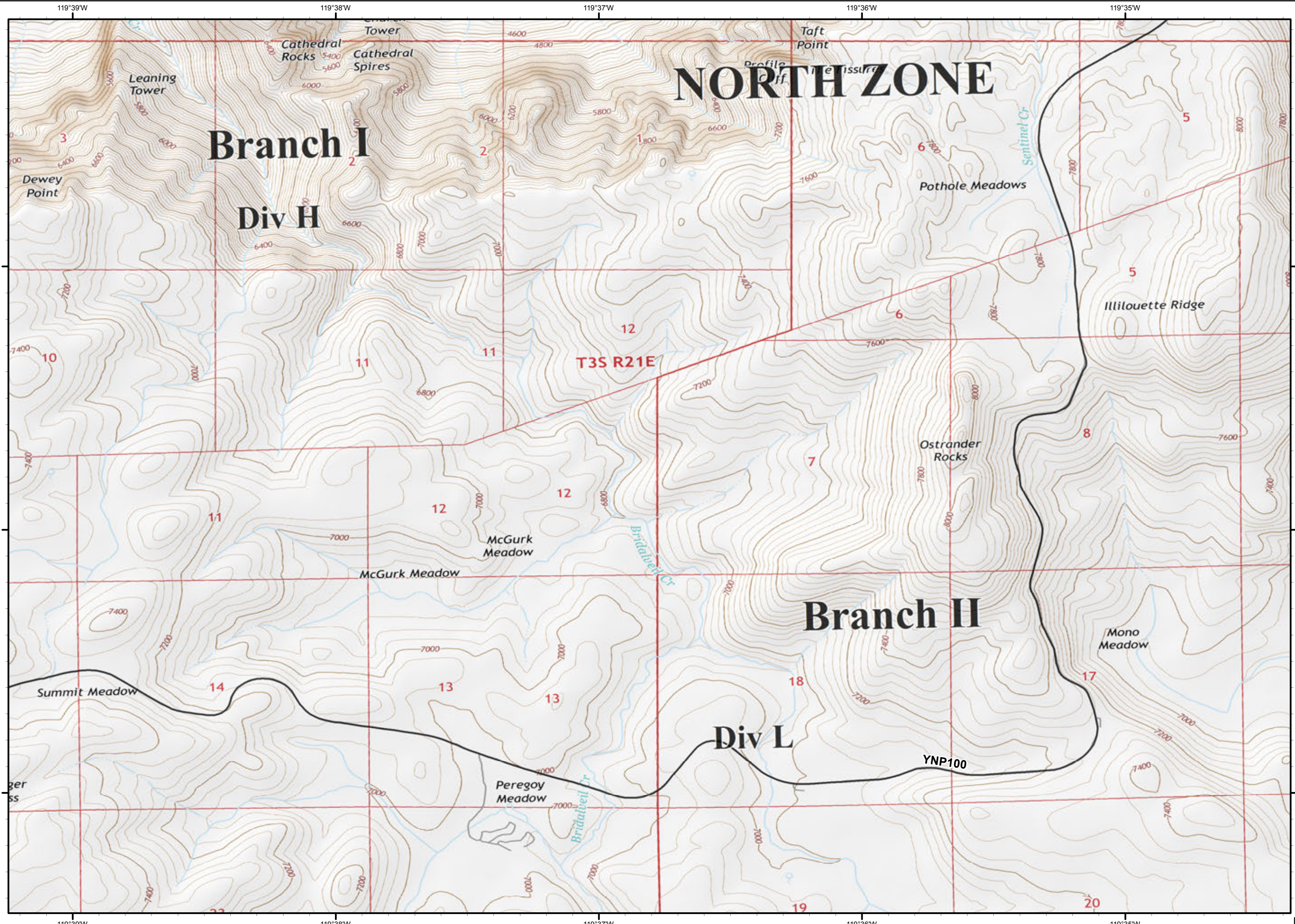
37°40'N

E7

Ferguson  
CA-SNF-745

IAP Tiles  
07/31/2018  
Night Shift

E8



37°42'N

37°41'N

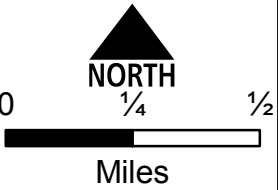
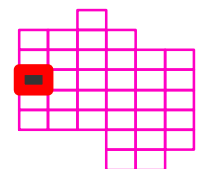
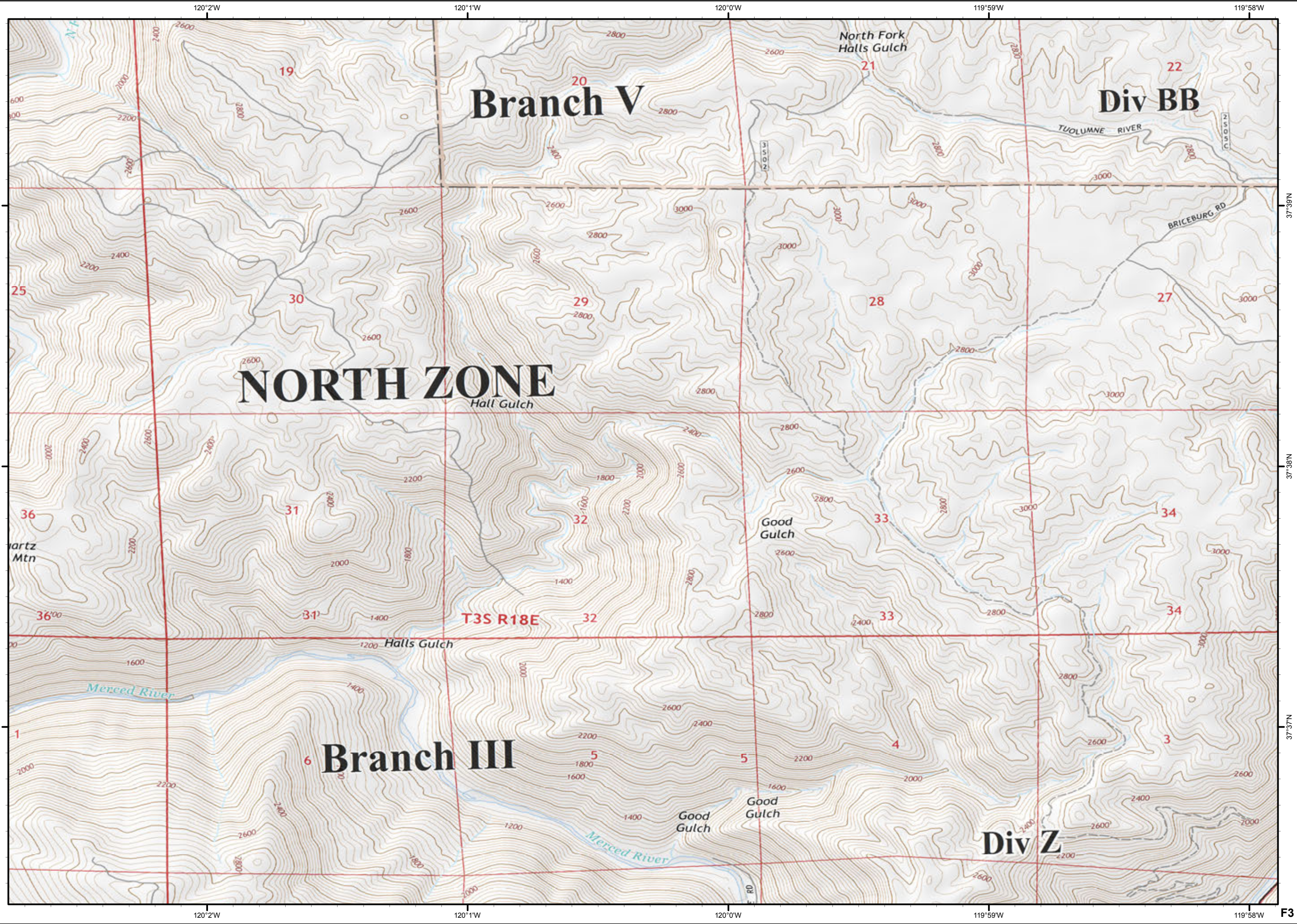
37°40'N

E8

Ferguson  
CA-SNF-745

IAP Tiles  
07/31/2018  
Night Shift

F3



37°39'N  
37°38'N  
37°37'N  
F3

Ferguson  
CA-SNF-745

IAP Tiles  
07/31/2018  
Night Shift

F4



Dip Site

Drop Point

Helispot



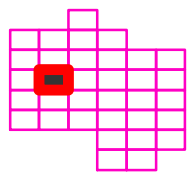
Branch Break

Completed Line

Completed Dozer Line

Completed Hand Line

Road as Completed Line

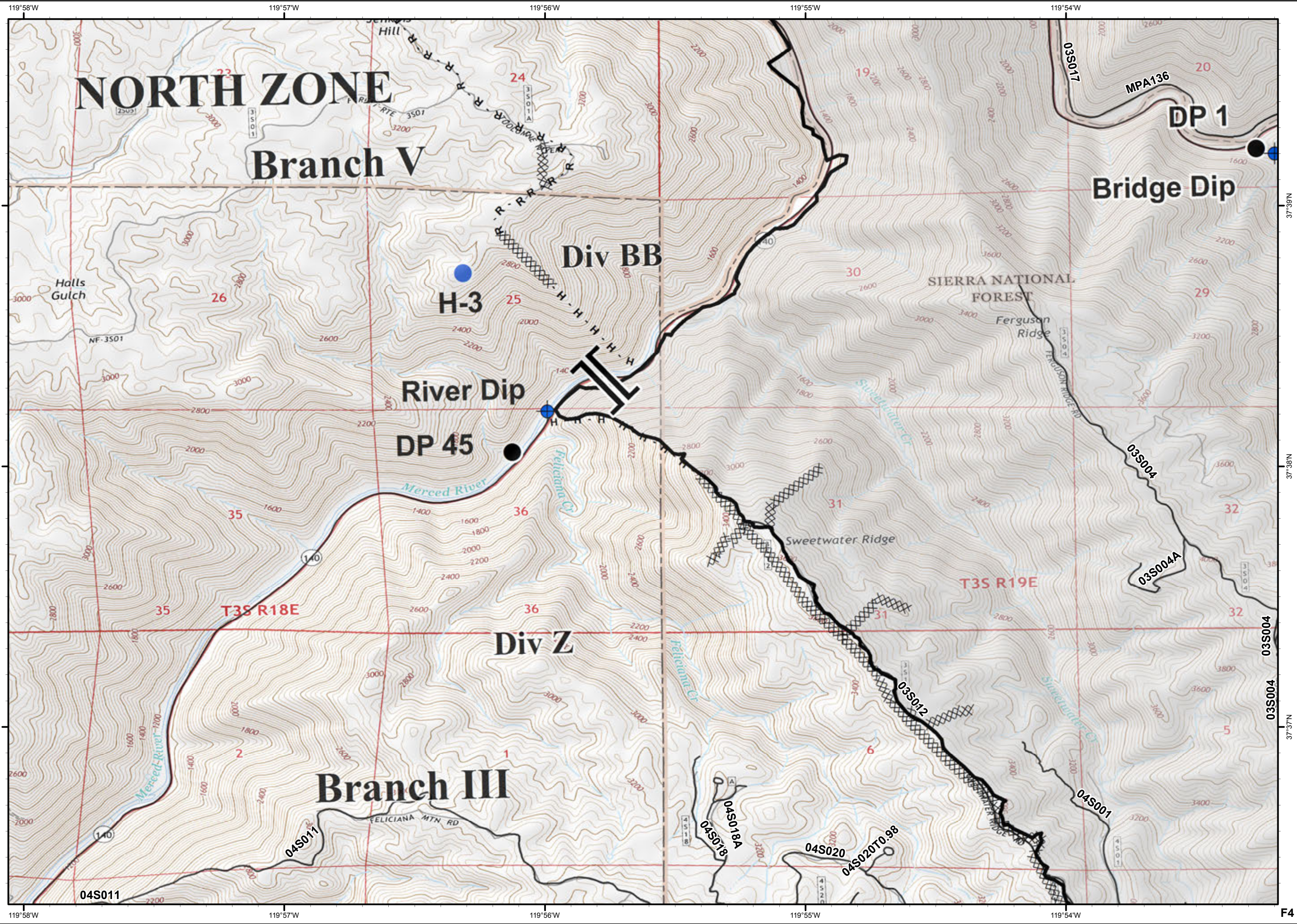


NORTH

1/4

1/2

Miles



F4

# Ferguson CA-SNF-745

IAP Tiles  
07/31/2018  
Night Shift

F5

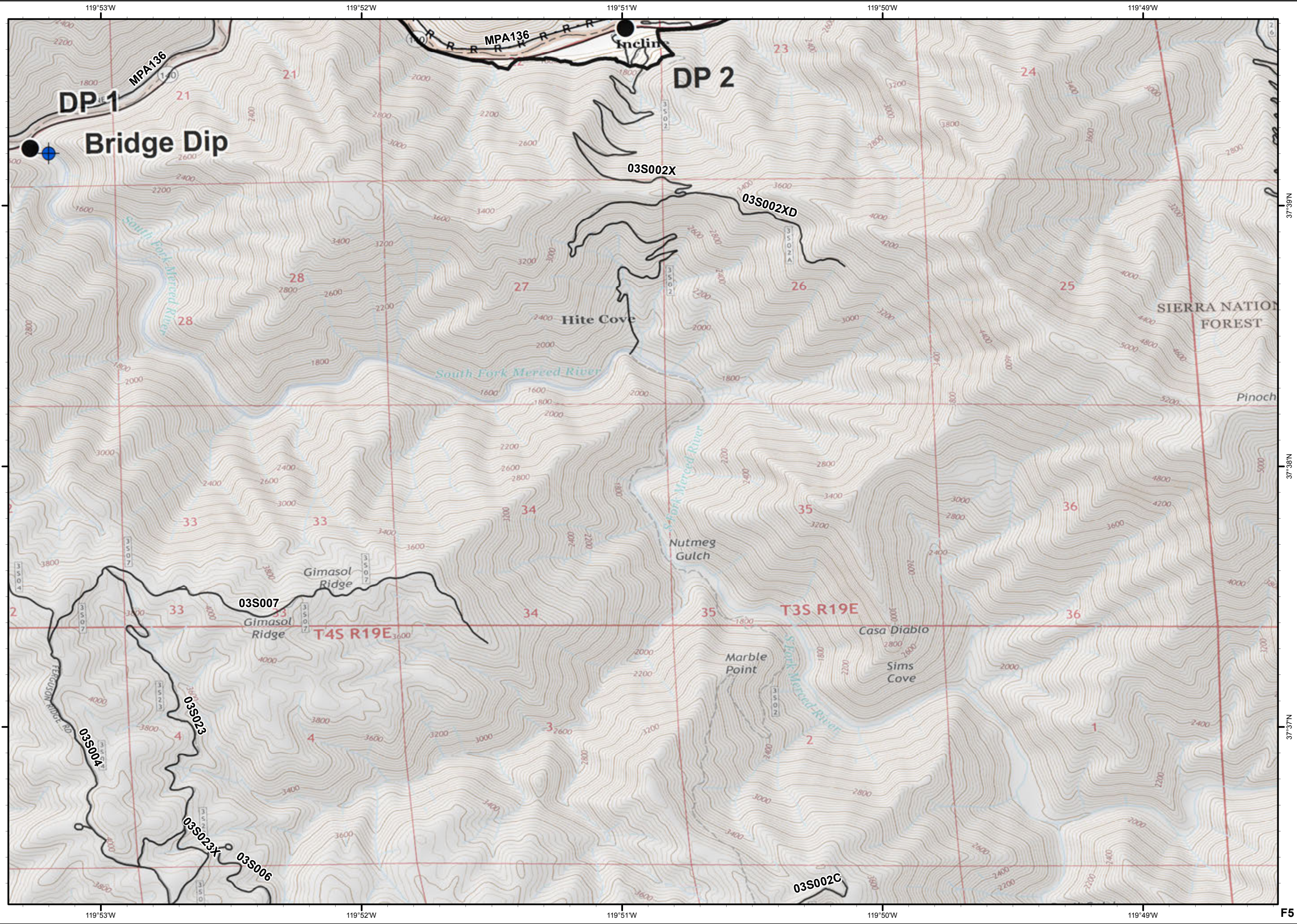
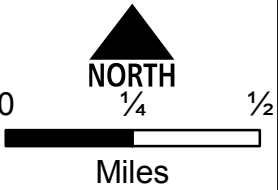
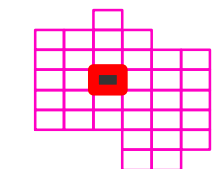


Dip Site

Drop Point

Completed Line

Road as Completed Line



37°39'N

37°38'N

37°37'N

F5

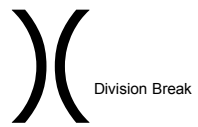
Ferguson  
CA-SNF-745

IAP Tiles  
07/31/2018  
Night Shift

F6



● Drop Point

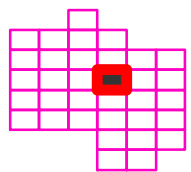


└─┘ Uncontrolled Fire Edge

XXXX Completed Dozer Line

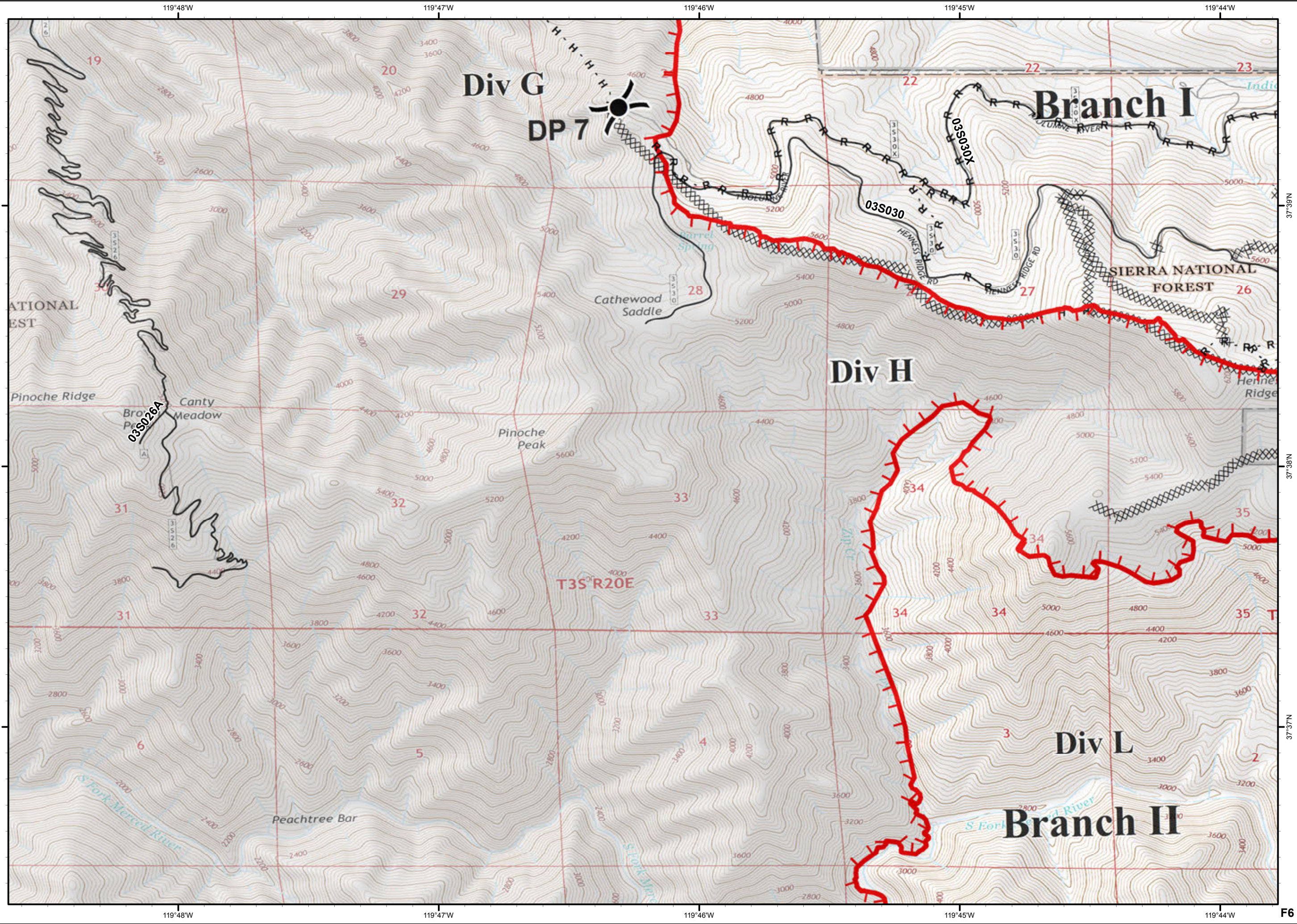
H - Completed Hand Line

R - Road as Completed Line



0 1/4 1/2

Miles





Ferguson  
CA-SNF-745

IAP Tiles  
07/31/2018  
Night Shift

F7



© Camp

● Drop Point

● Helispot

Ⓡ Repeater

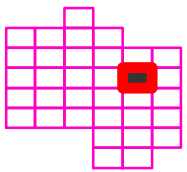
|| Branch Break

└─┘ Uncontrolled Fire Edge

XXXX Completed Dozer Line

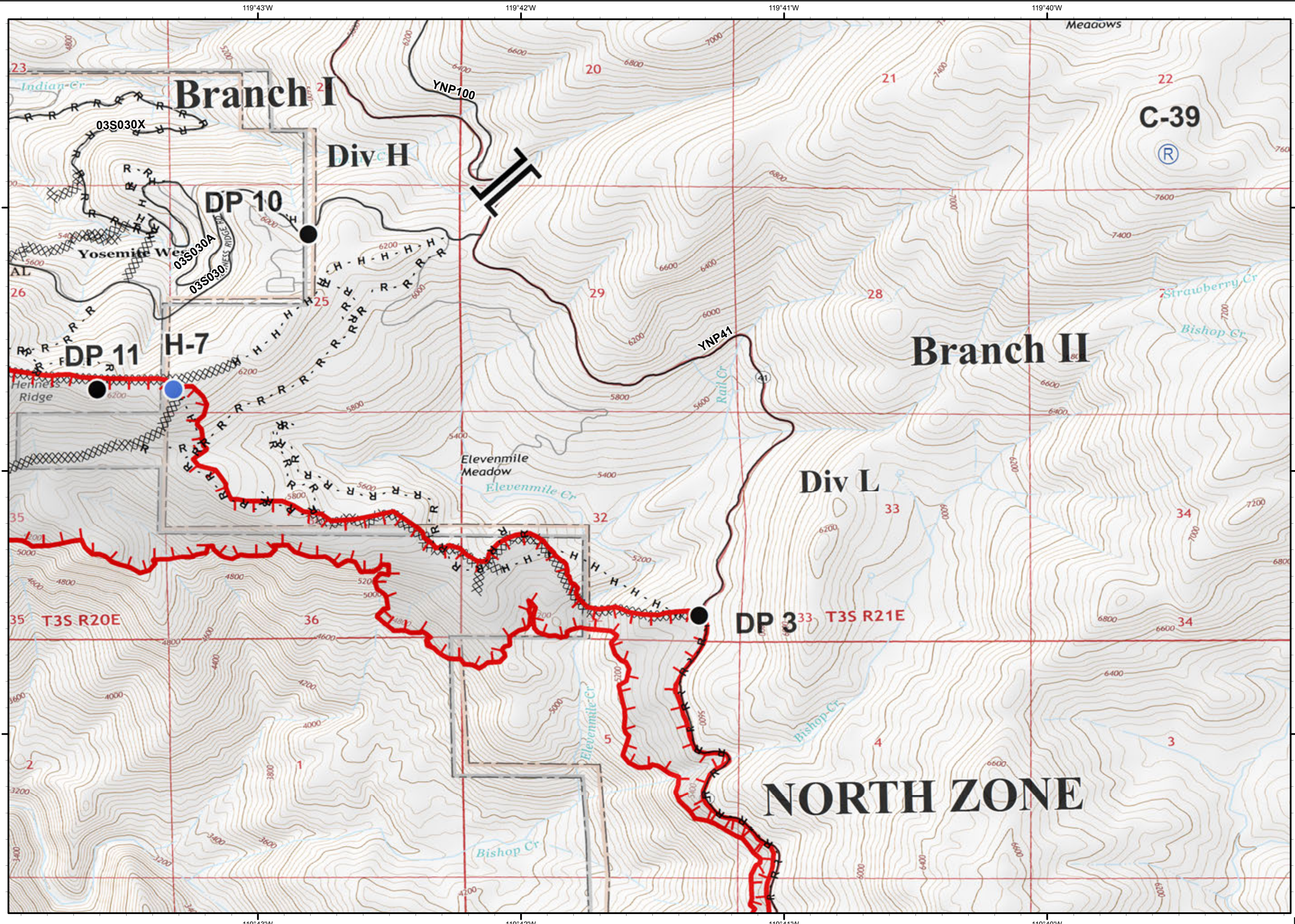
H - Completed Hand Line

R - Road as Completed Line



0 1/4 1/2

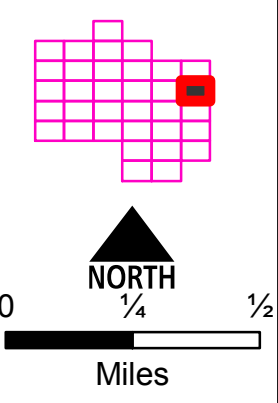
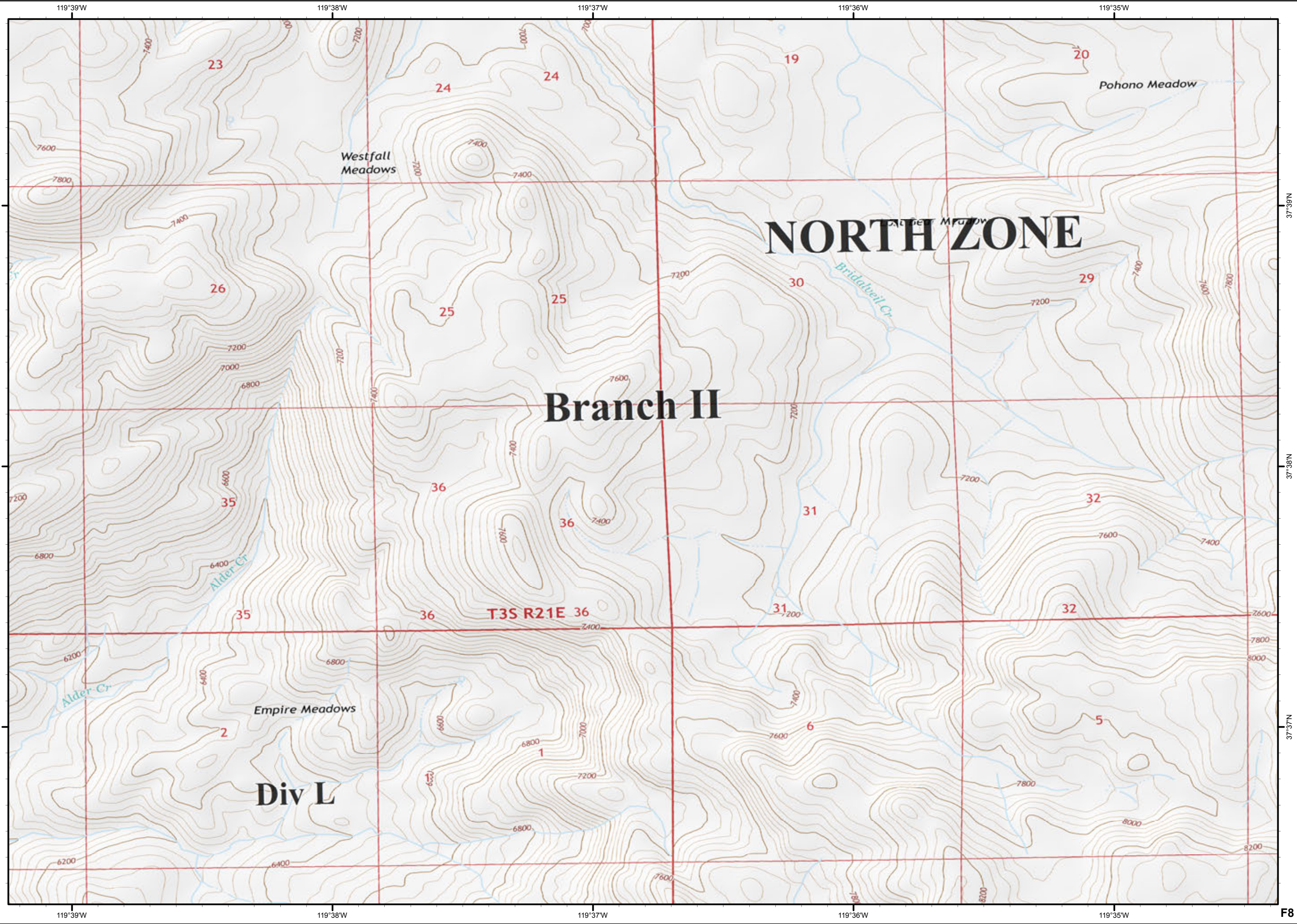
Miles



Ferguson  
CA-SNF-745

IAP Tiles  
07/31/2018  
Night Shift

F8

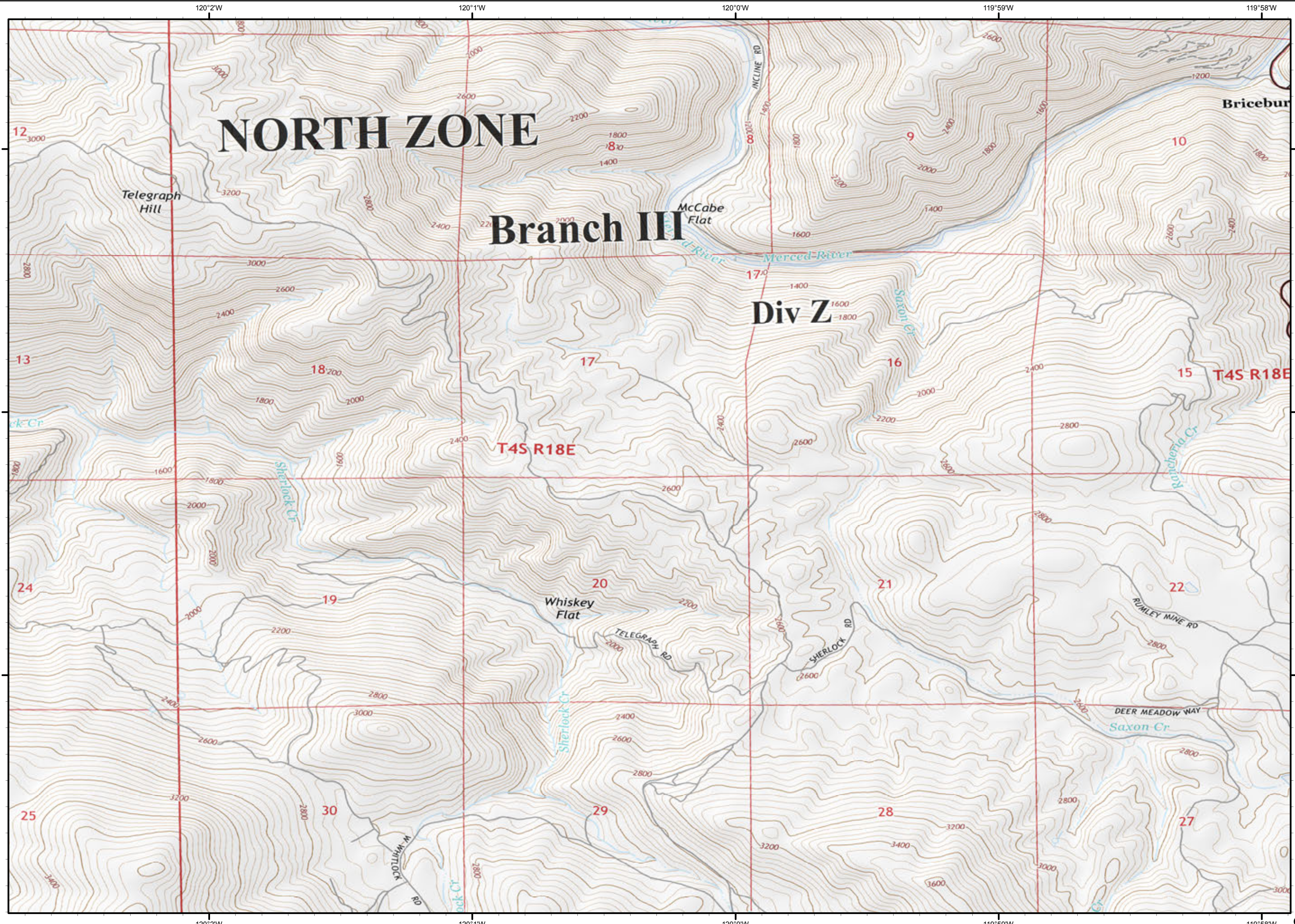


F8

Ferguson  
CA-SNF-745

IAP Tiles  
07/31/2018  
Night Shift

G3



0 **NORTH** 1/4 1/2  
Miles

Ferguson  
CA-SNF-745

IAP Tiles  
07/31/2018  
Night Shift

G4



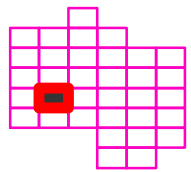
Drop Point



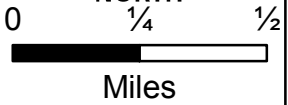
Division Break

Completed Line

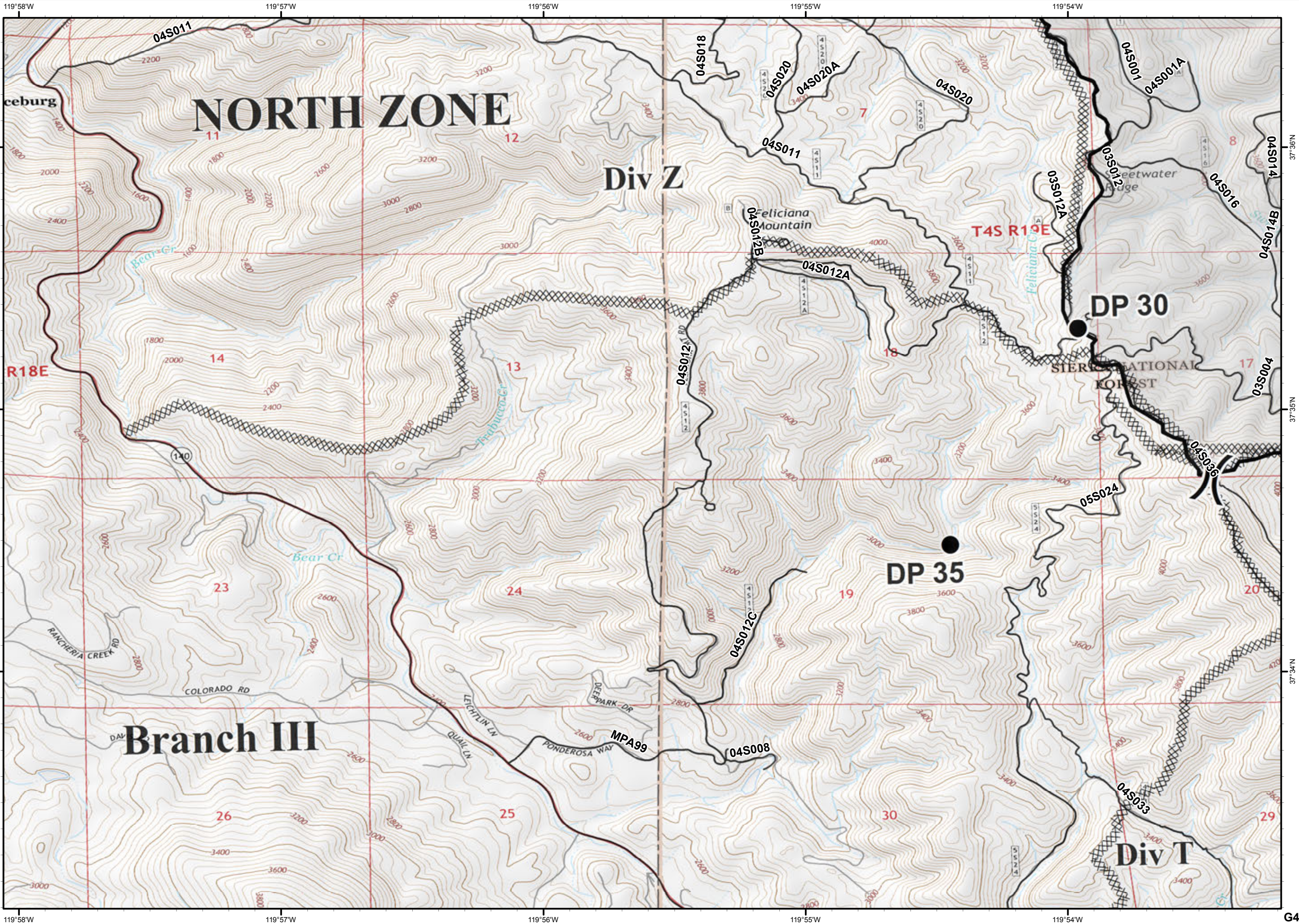
Completed Dozer Line



NORTH



Miles



G4

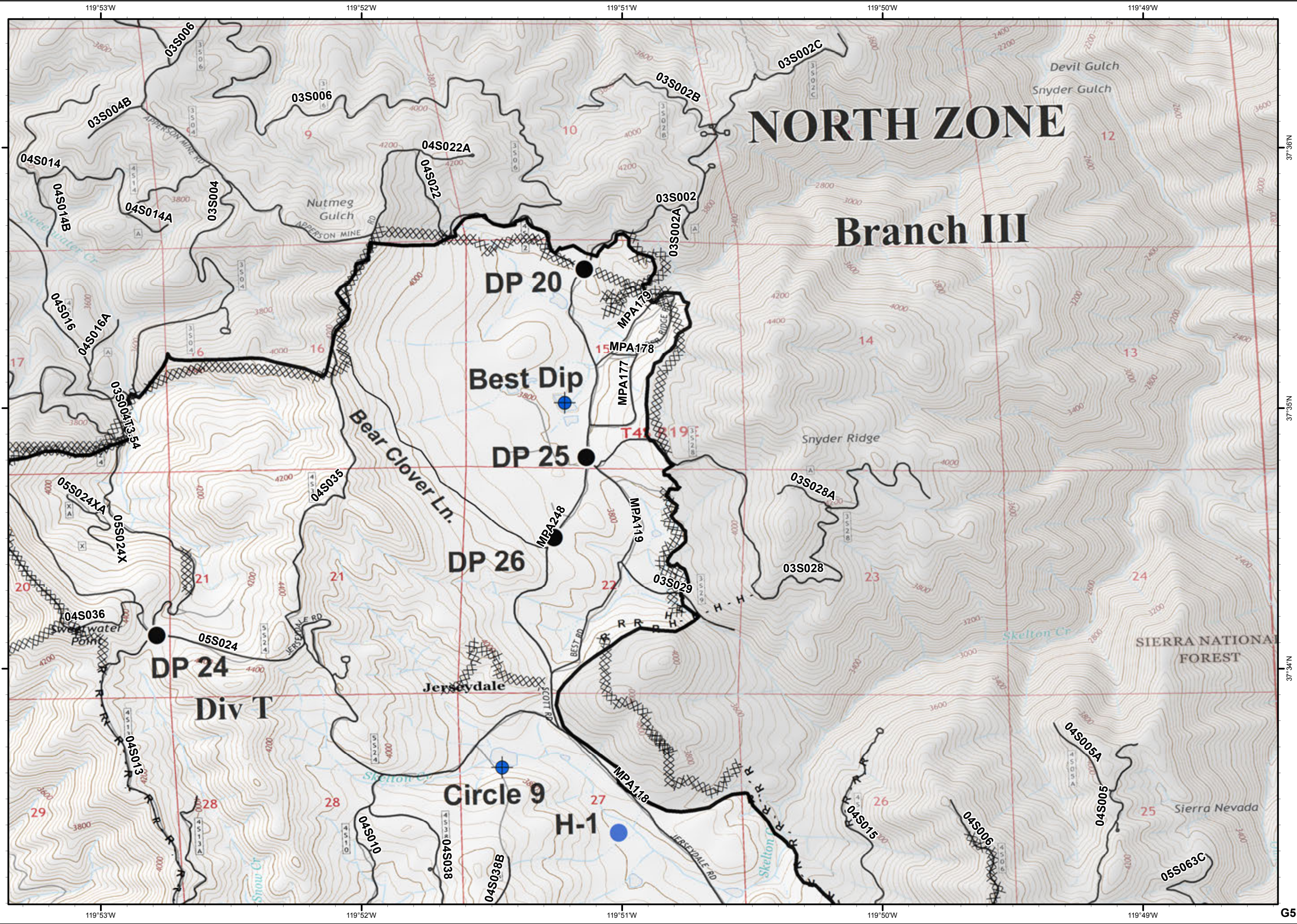
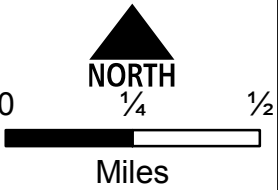
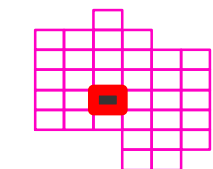
Ferguson  
CA-SNF-745

IAP Tiles  
07/31/2018  
Night Shift

G5



- Dip Site
- Drop Point
- Helispot
- Completed Line
- Completed Dozer Line
- Completed Hand Line
- Road as Completed Line



37°56'N

37°55'N

37°54'N


G5

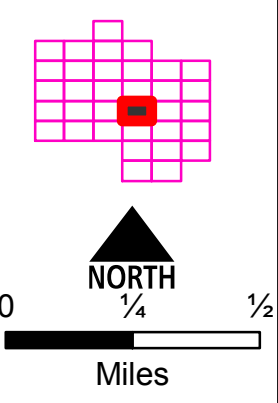
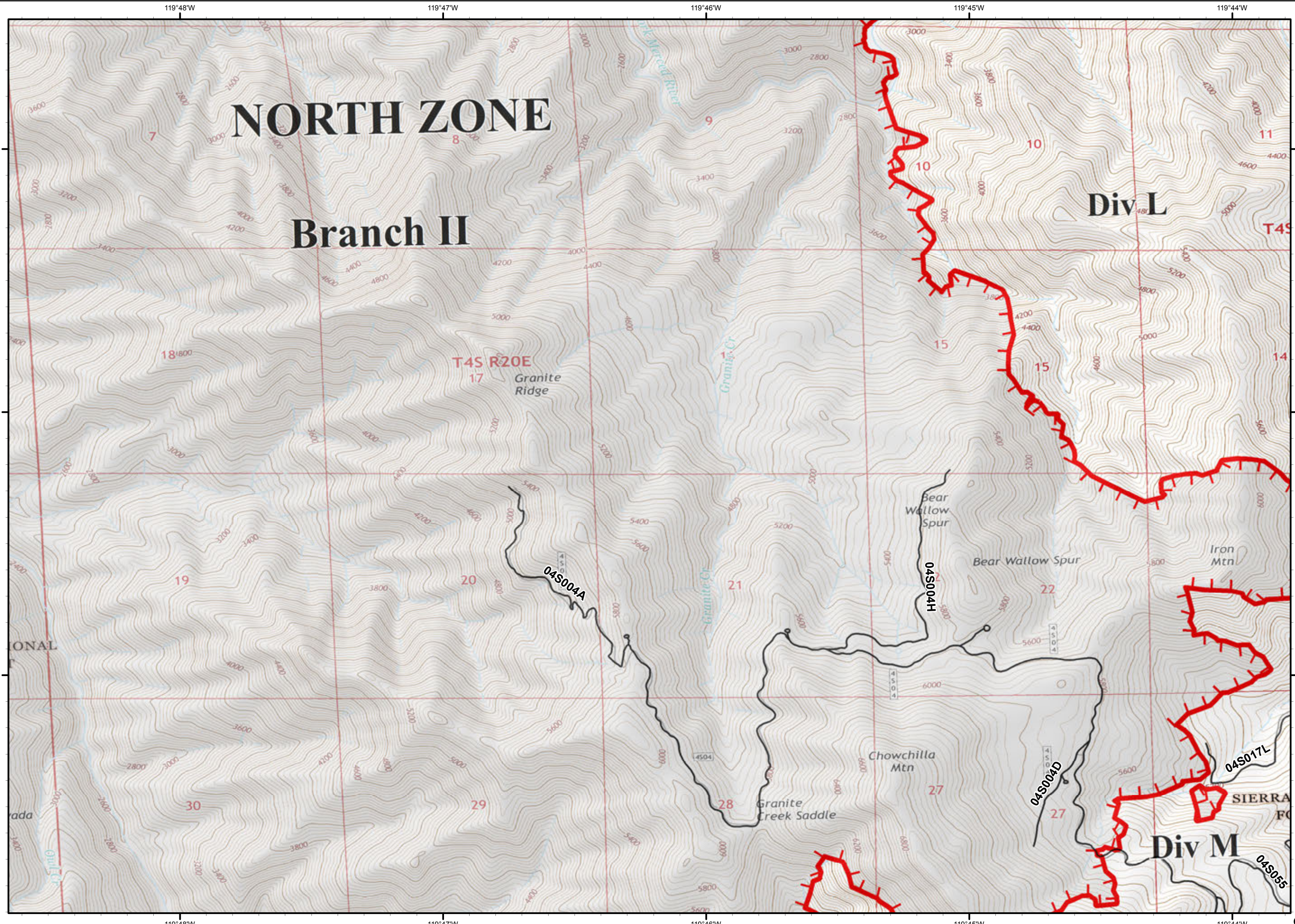
Ferguson  
CA-SNF-745

IAP Tiles  
07/31/2018  
Night Shift

G6



 Uncontrolled Fire Edge



G6

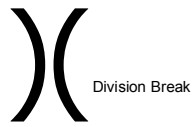
Ferguson  
CA-SNF-745

IAP Tiles  
07/31/2018  
Night Shift

G7



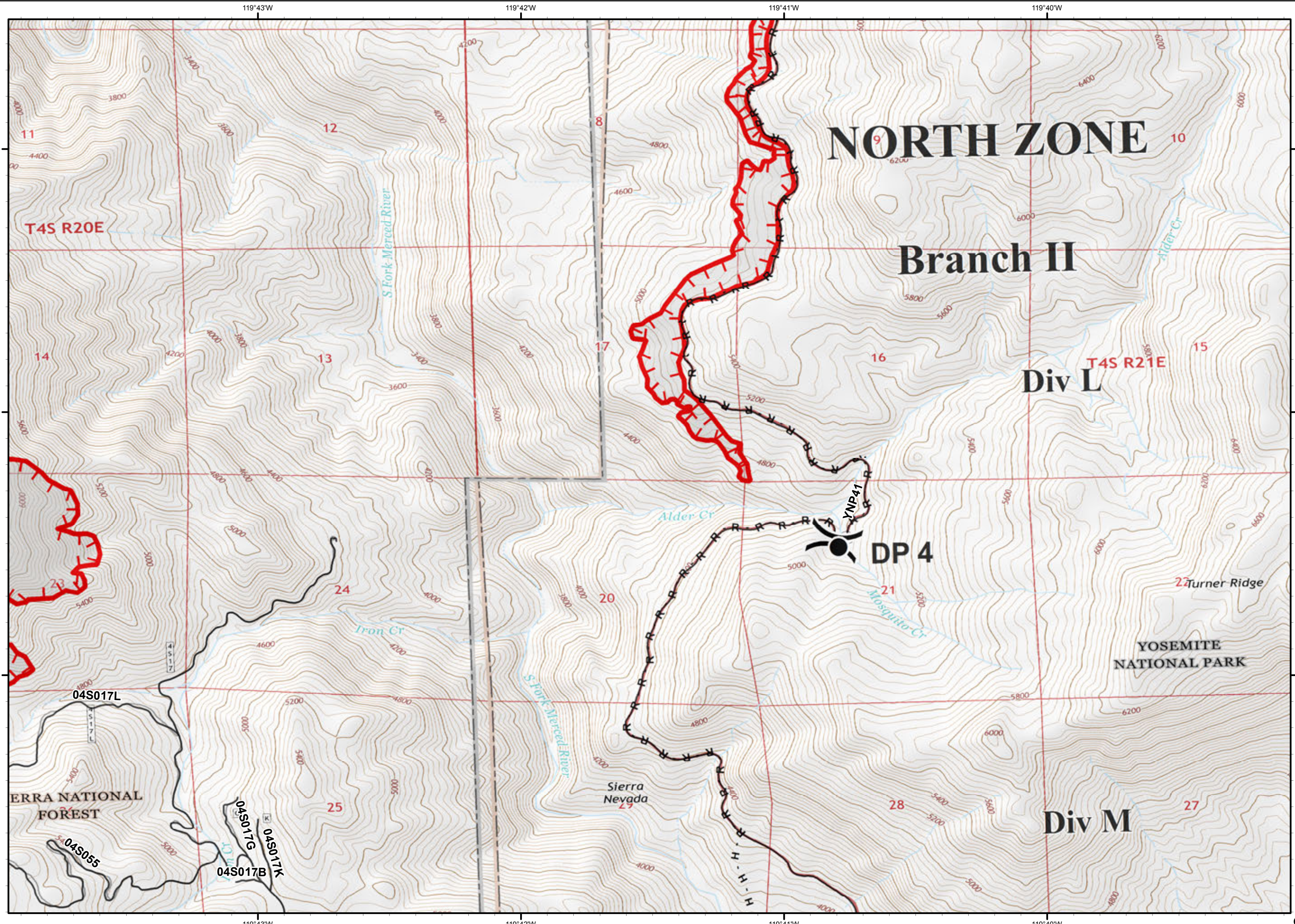
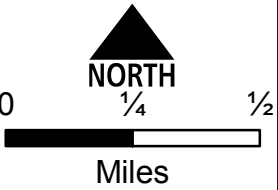
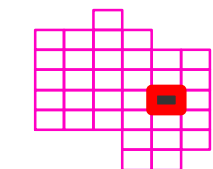
● Drop Point



┌ Uncontrolled Fire Edge

H - Completed Hand Line

R - Road as Completed Line



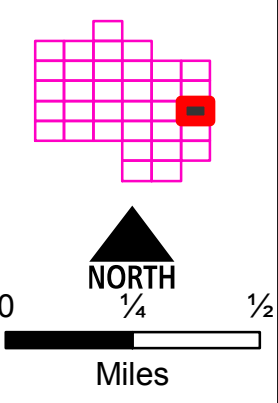
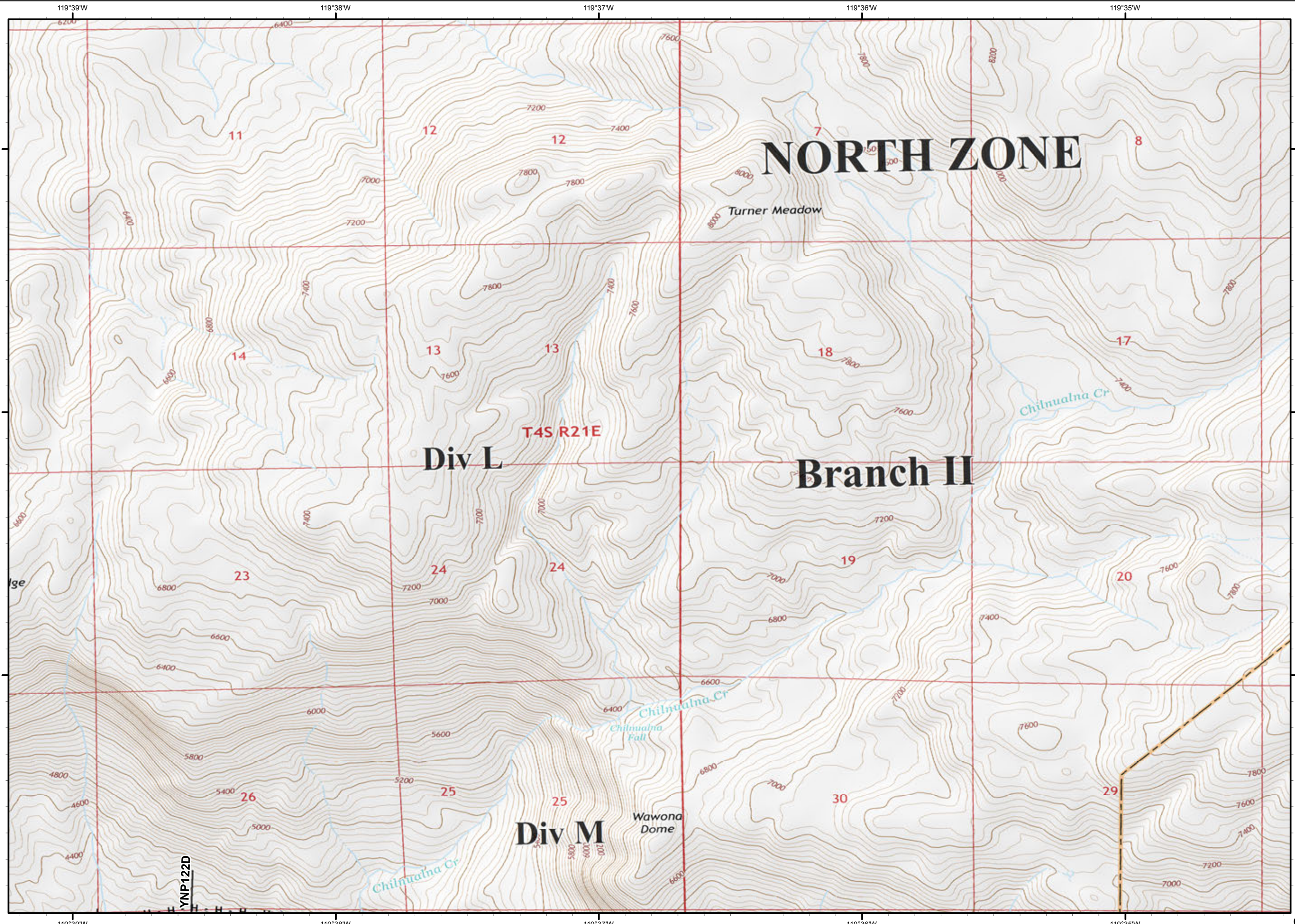
Ferguson  
CA-SNF-745

IAP Tiles  
07/31/2018  
Night Shift

G8



H - Completed Hand Line

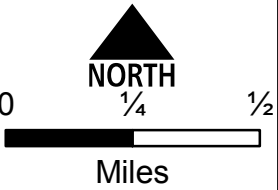
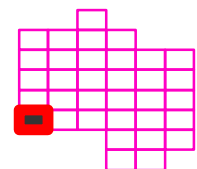
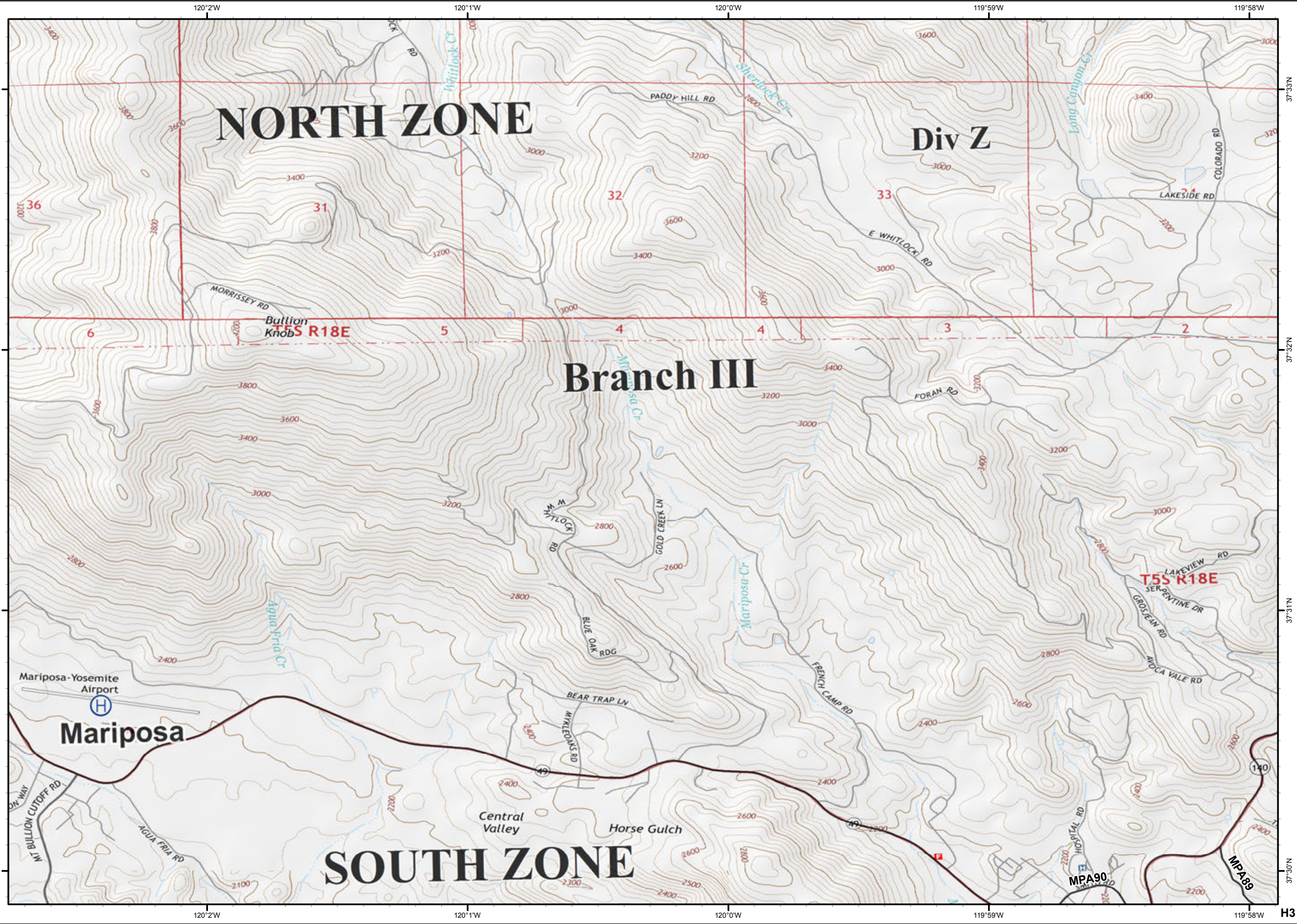




Ferguson  
CA-SNF-745

IAP Tiles  
07/31/2018  
Night Shift

H3



37°33'N  
37°32'N  
37°31'N  
37°30'N  
H3

Ferguson  
CA-SNF-745

IAP Tiles  
07/31/2018  
Night Shift

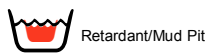
H4



Dip Site



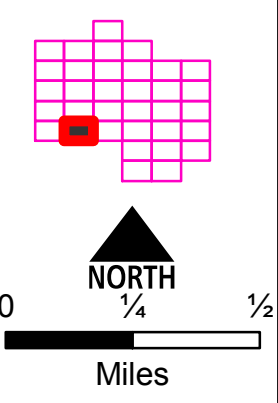
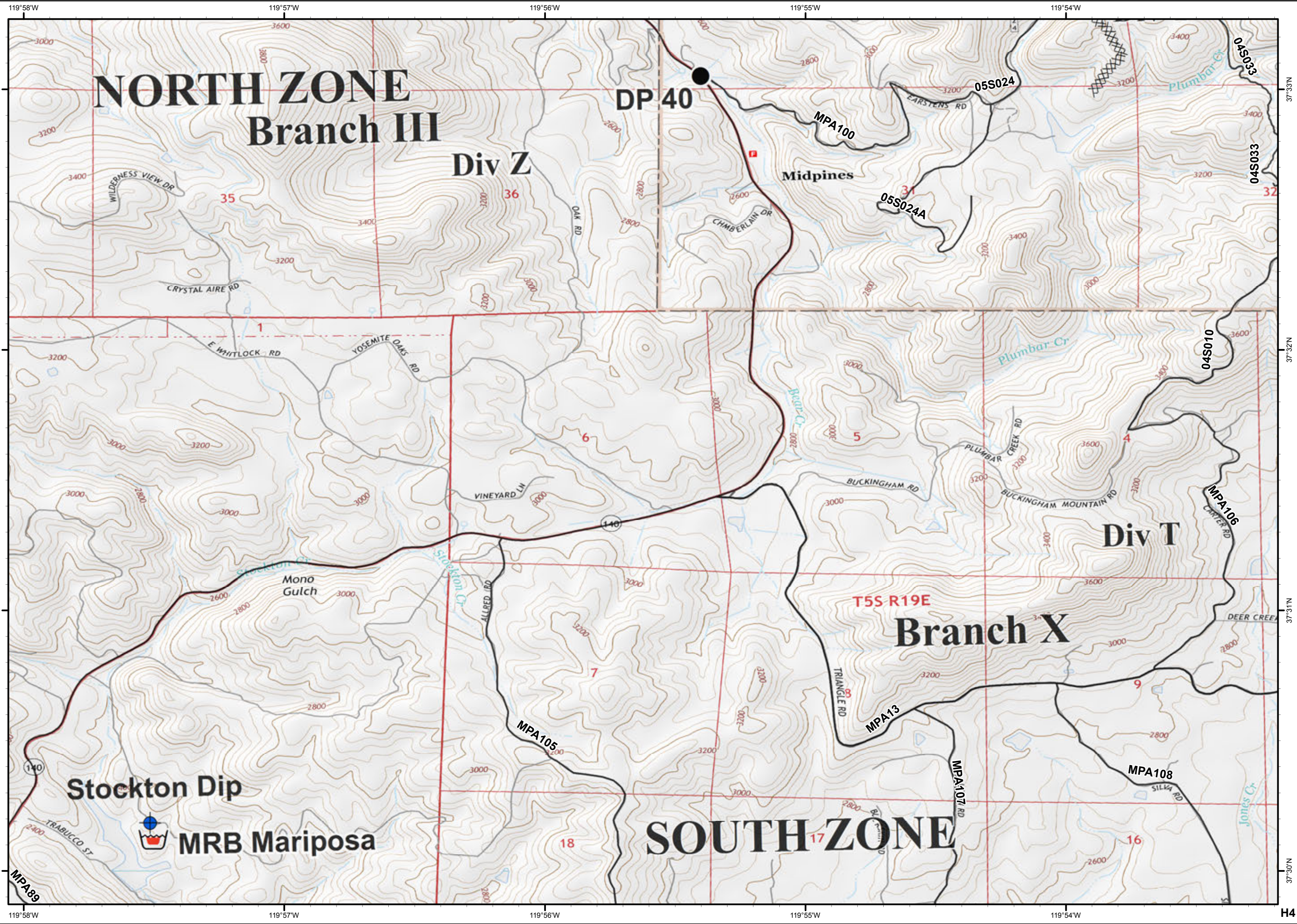
Drop Point



Retardant/Mud Pit



Completed Dozer Line



H4

Ferguson  
CA-SNF-745

IAP Tiles  
07/31/2018  
Night Shift

H5



● Drop Point

● Helispot

⊕ Water Source

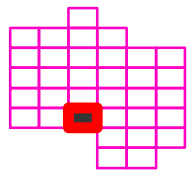
○ Zone Break

— Completed Line

⊗ Completed Dozer Line

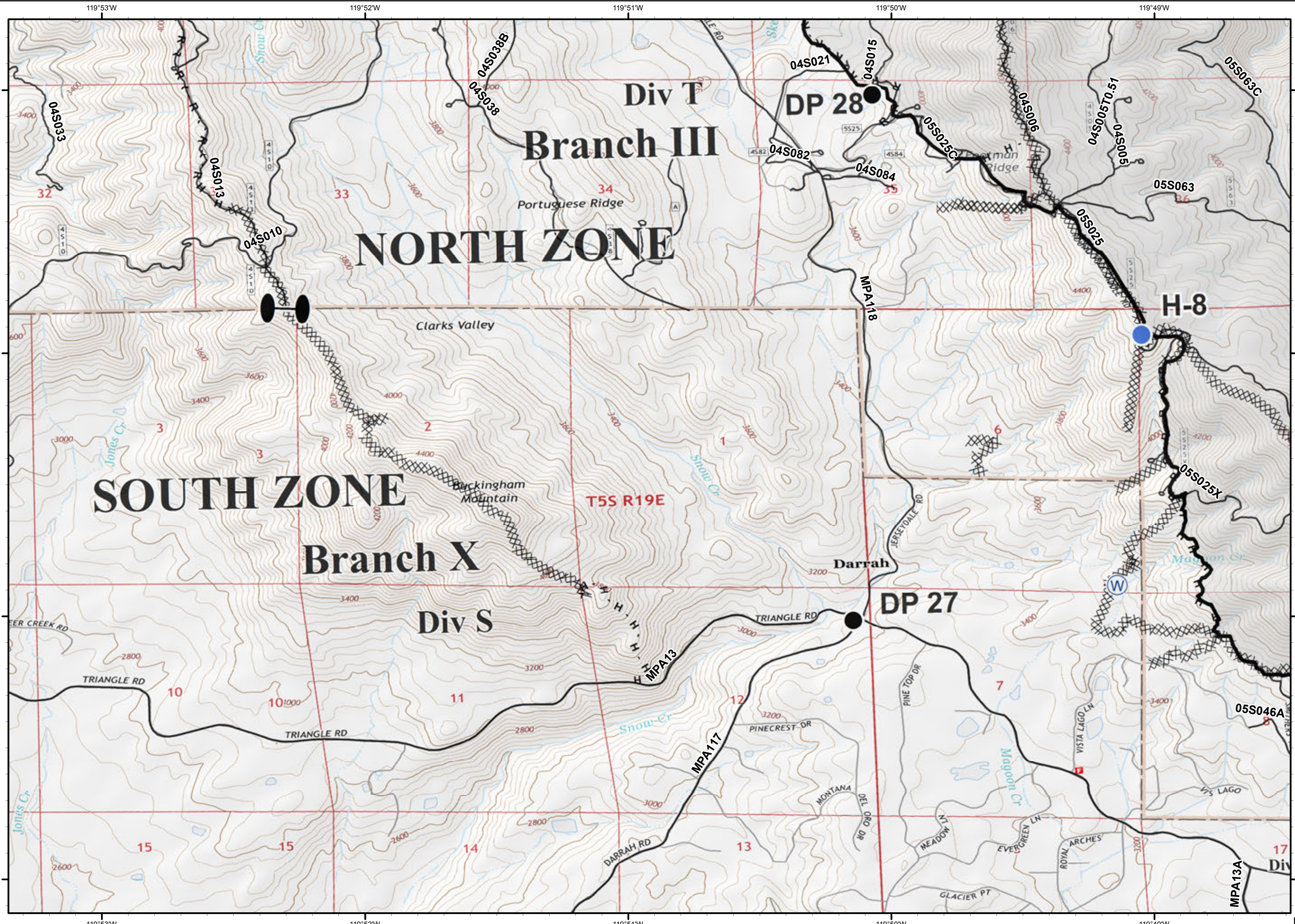
H - Completed Hand Line

R - Road as Completed Line



0 1/4 1/2

Miles



# Ferguson CA-SNF-745

IAP Tiles  
07/31/2018  
Night Shift

H6



● Drop Point

Ⓡ Repeater

♂ Spot Fire (Contained)

⎓ Division Break

┌ Uncontrolled Fire Edge

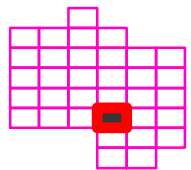
— Completed Line

XXXX Completed Dozer Line

H - Completed Hand Line

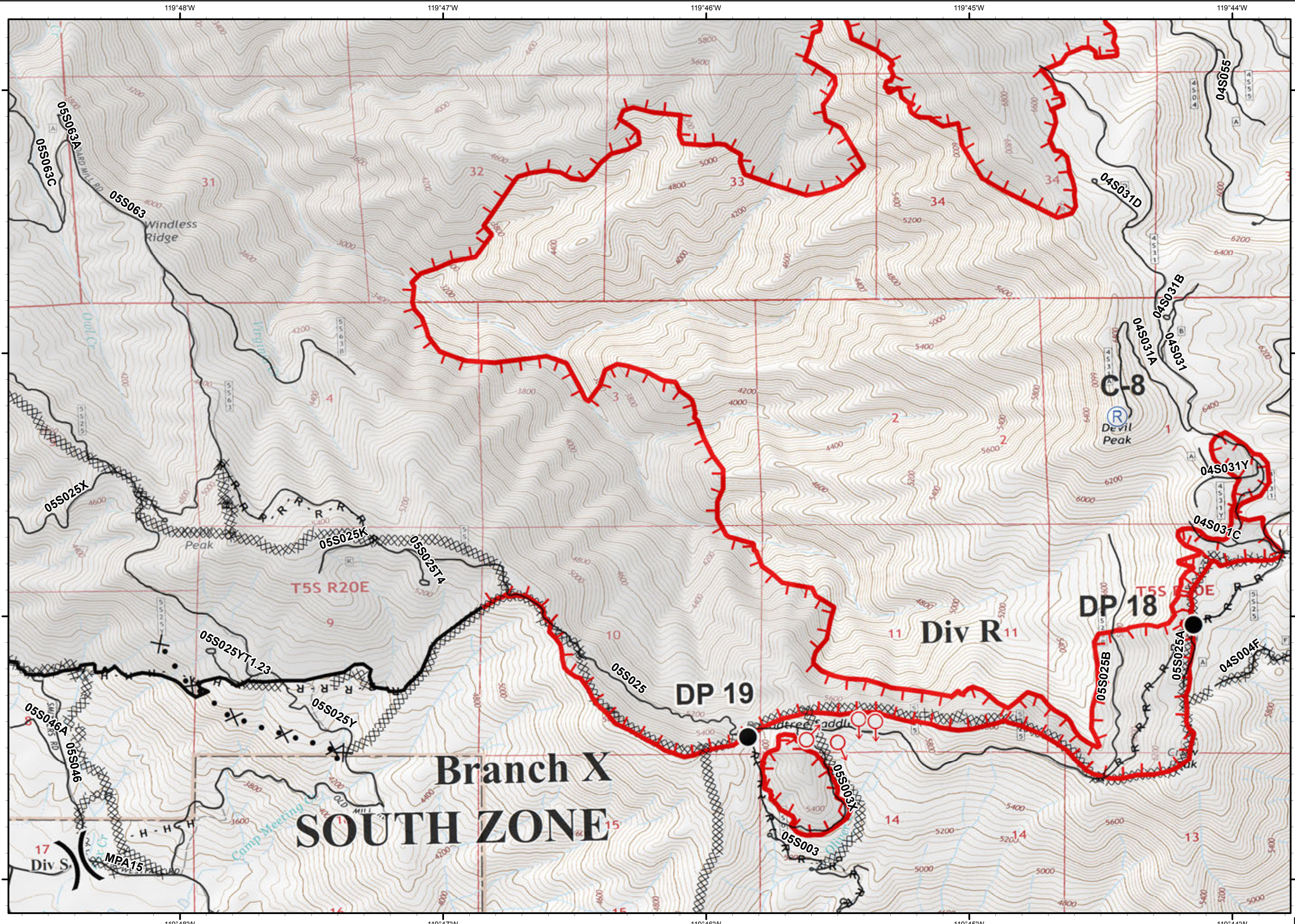
R - Road as Completed Line

⊗ ● Proposed Dozer Line



0 1/4 1/2

Miles



# Ferguson CA-SNF-745

IAP Tiles  
07/31/2018  
Night Shift

H7



● Drop Point

⊕ Water Source

⌋ Division Break

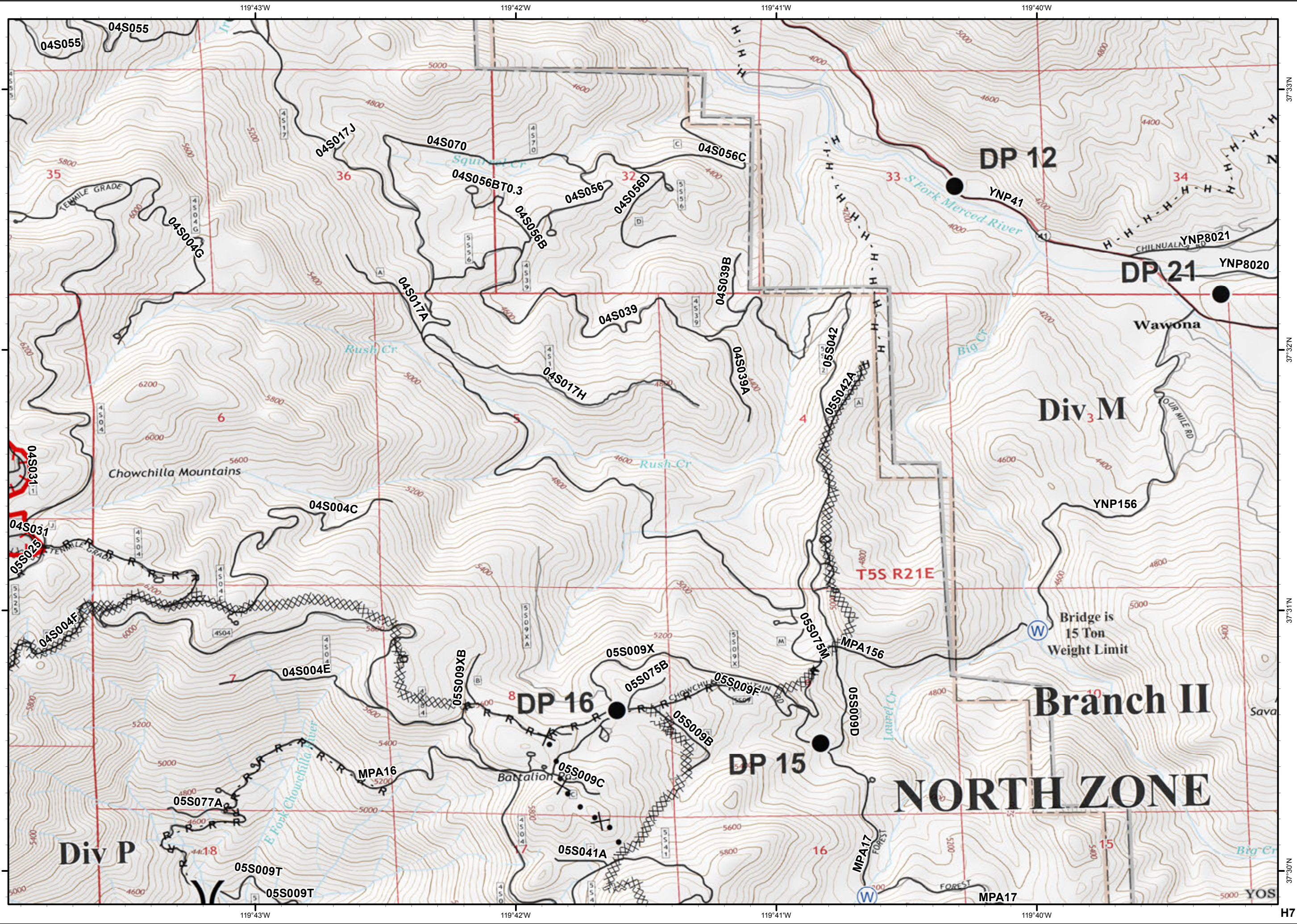
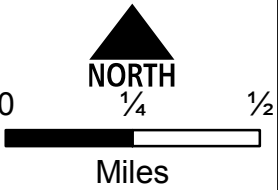
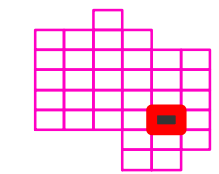
⌋ Uncontrolled Fire Edge

⊗ Completed Dozer Line

H - Completed Hand Line

R - Road as Completed Line

⊗ ● Proposed Dozer Line



# Ferguson CA-SNF-745

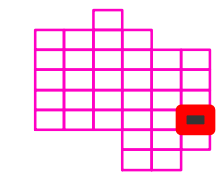
IAP Tiles  
07/31/2018  
Night Shift

H8



H - Completed Hand Line

R - Road as Completed Line

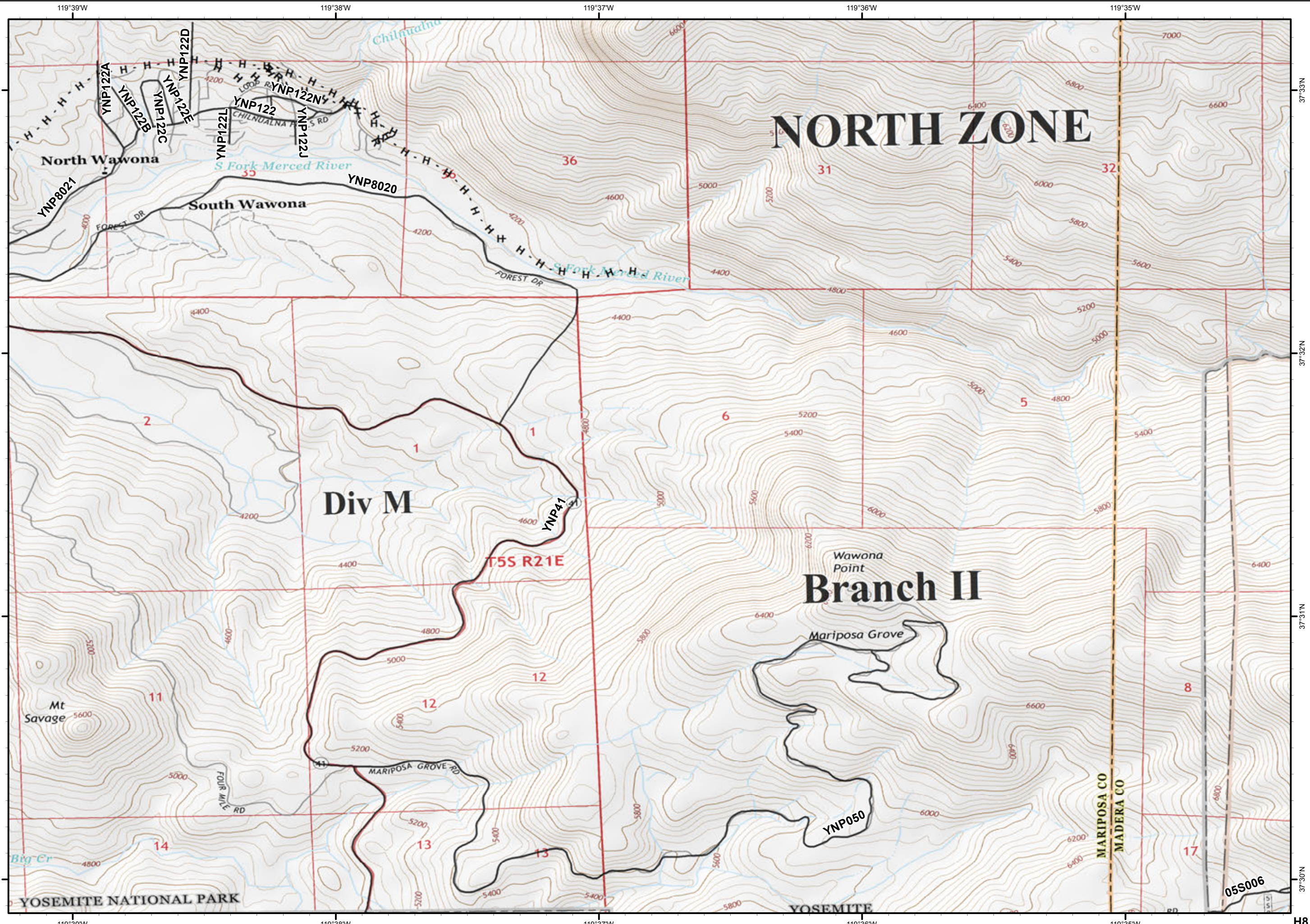


NORTH

1/4

1/2

Miles



# Ferguson CA-SNF-745

IAP Tiles  
07/31/2018  
Night Shift

16



Dip Site

Drop Point

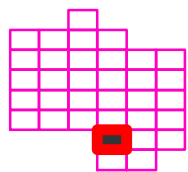
Division Break

Completed Dozer Line

Completed Hand Line

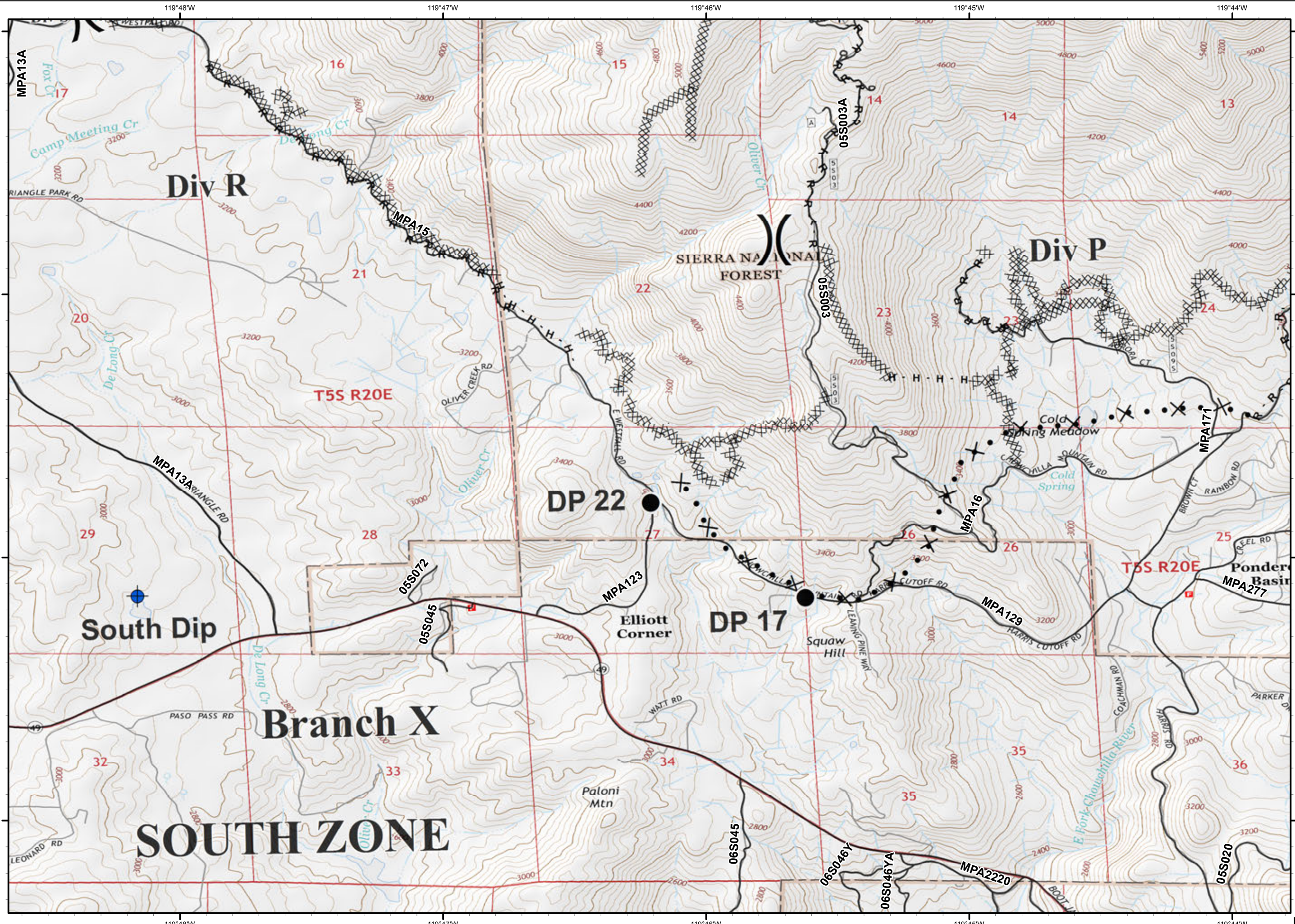
Road as Completed Line

Proposed Dozer Line



0 1/4 1/2

Miles



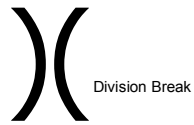
Ferguson  
CA-SNF-745

IAP Tiles  
07/31/2018  
Night Shift

17



Water Source

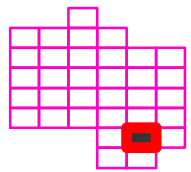


Division Break

Completed Dozer Line

R - Road as Completed Line

Proposed Dozer Line

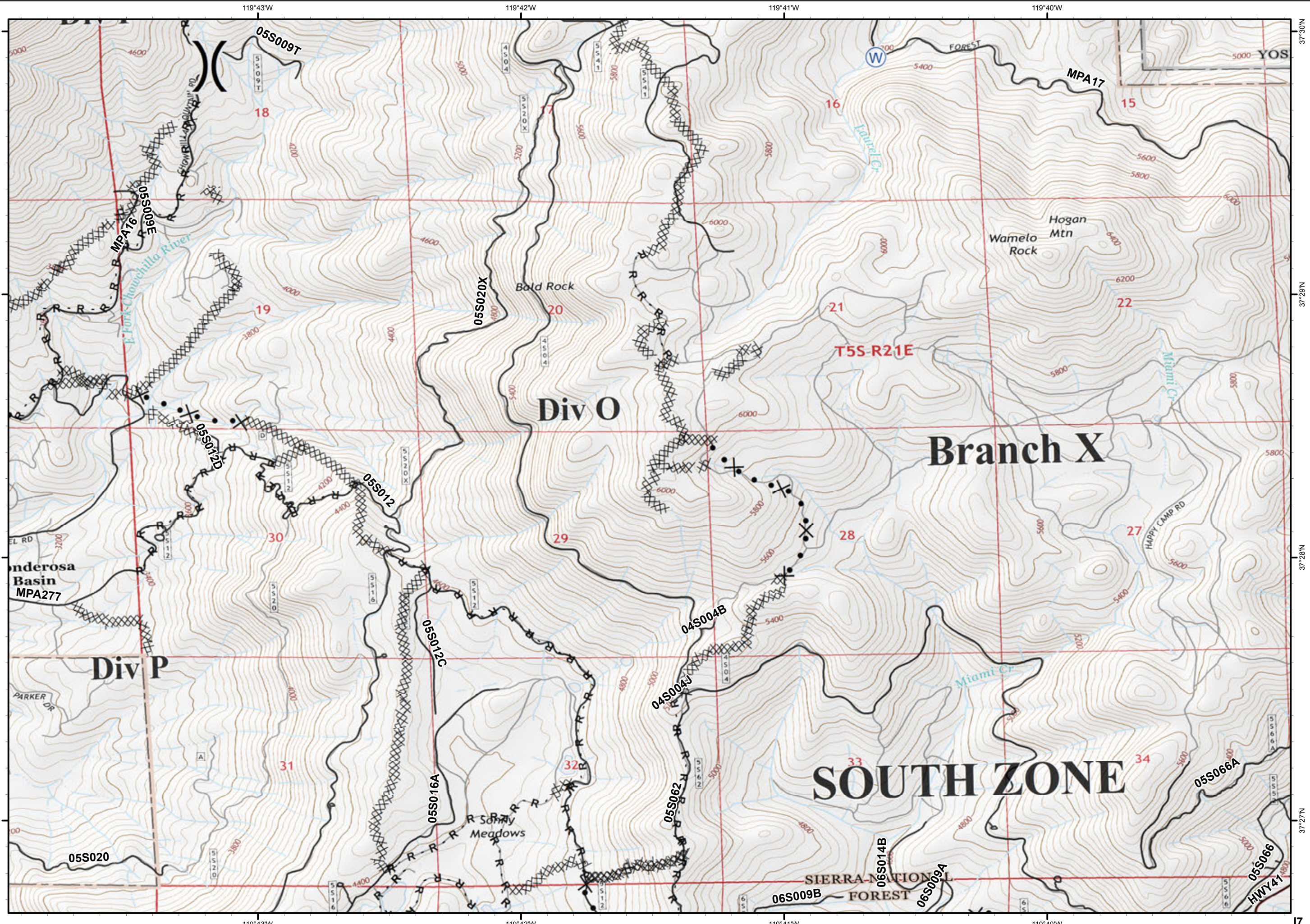


NORTH

1/4

1/2

Miles



37°30'N  
37°29'N  
37°28'N  
37°27'N  
119°43'W  
119°42'W  
119°41'W  
119°40'W  
17



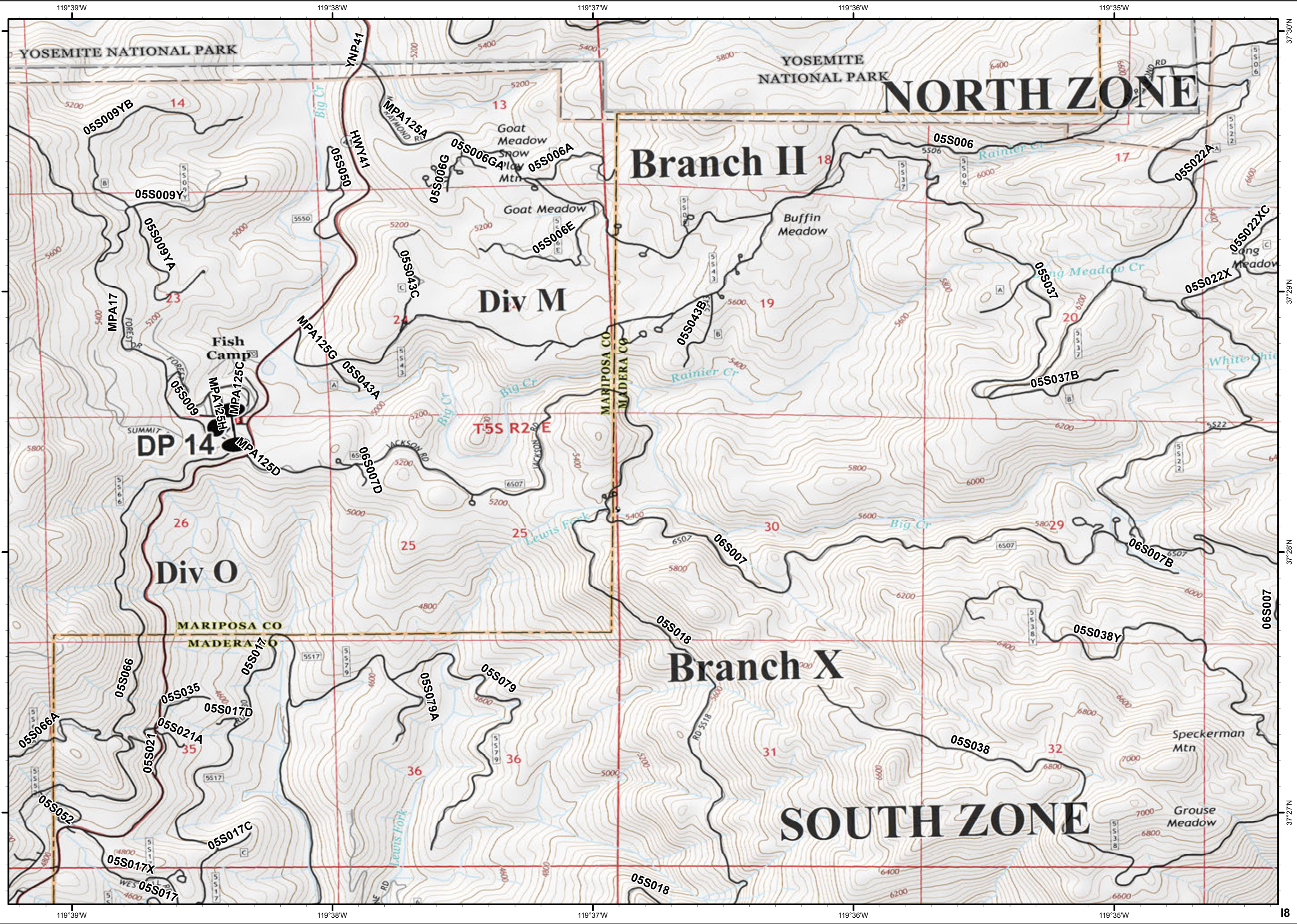
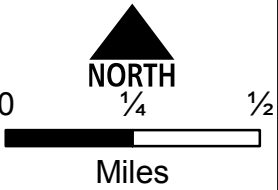
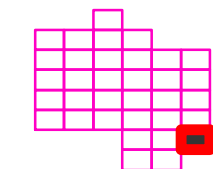
Ferguson  
CA-SNF-745

IAP Tiles  
07/31/2018  
Night Shift

18



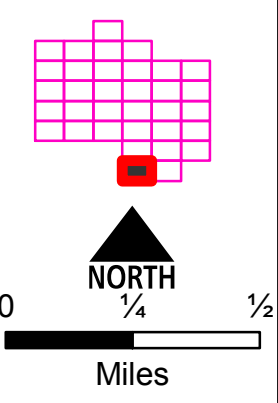
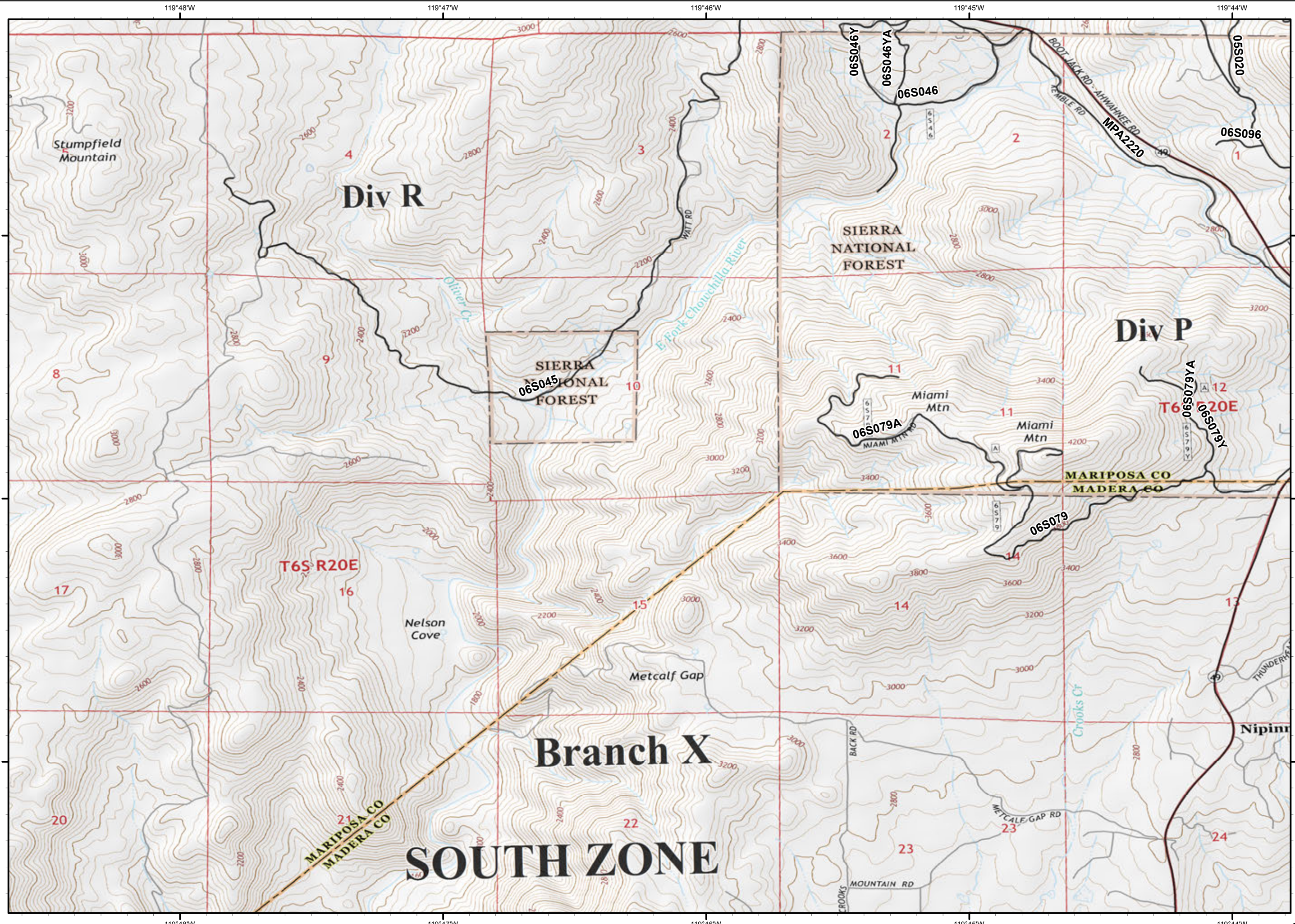
- Drop Point
- Zone Break



Ferguson  
CA-SNF-745

IAP Tiles  
07/31/2018  
Night Shift

J6



Ferguson  
CA-SNF-745

IAP Tiles  
07/31/2018  
Night Shift

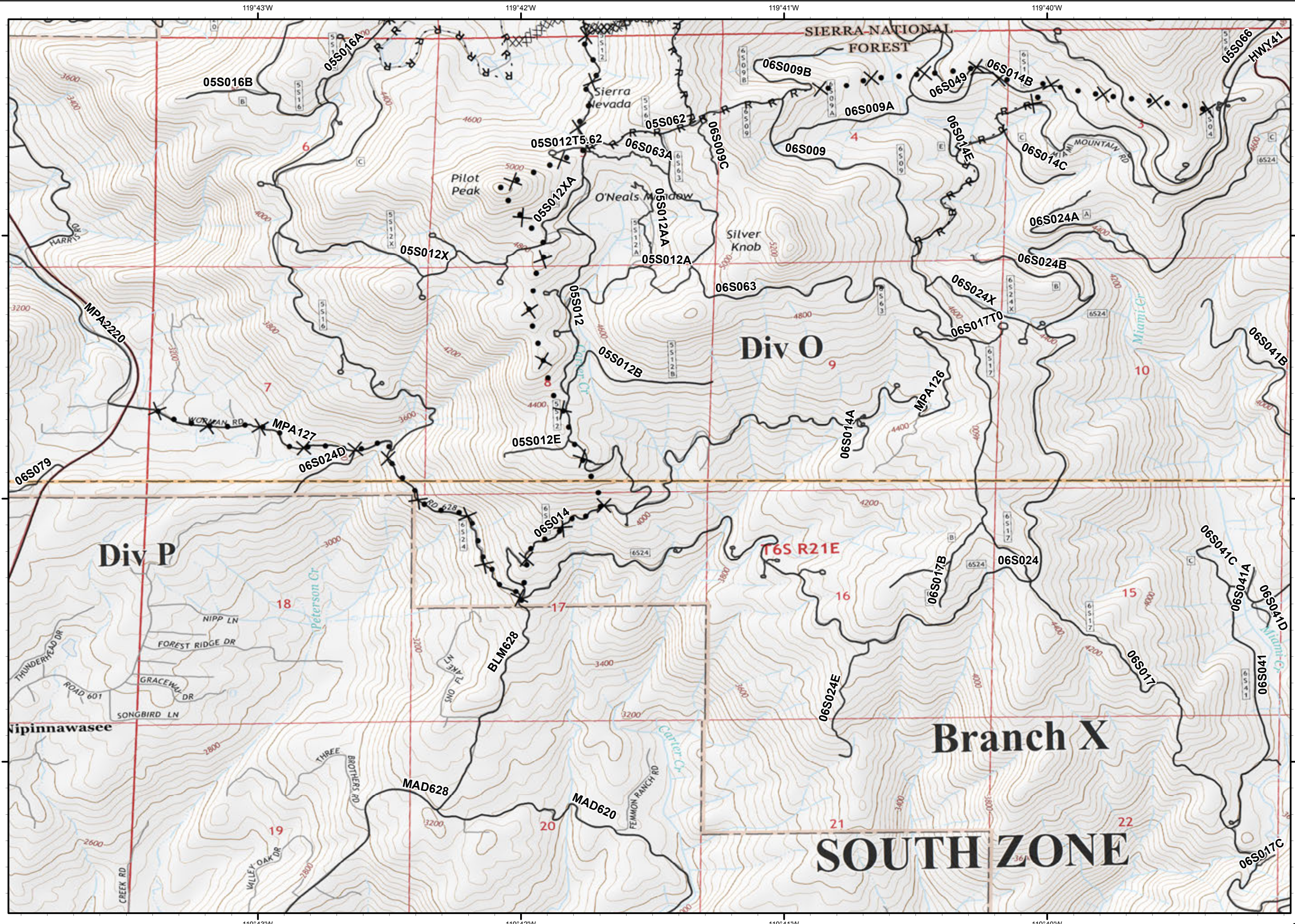
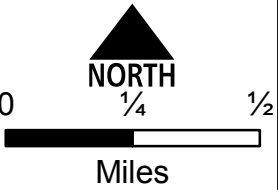
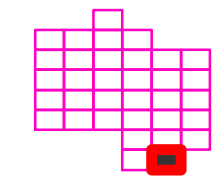
J7



XXXX Completed Dozer Line

R - Road as Completed Line

X • Proposed Dozer Line



119°43'W

119°42'W

119°41'W

119°40'W

119°43'W

119°42'W

119°41'W

119°40'W

37°26'N

37°25'N

37°24'N

J7