

Ferguson

CA-SNF-745

IAP Index

08/01/2018

Day Shift



Camp

Drop Point

Spot Fire

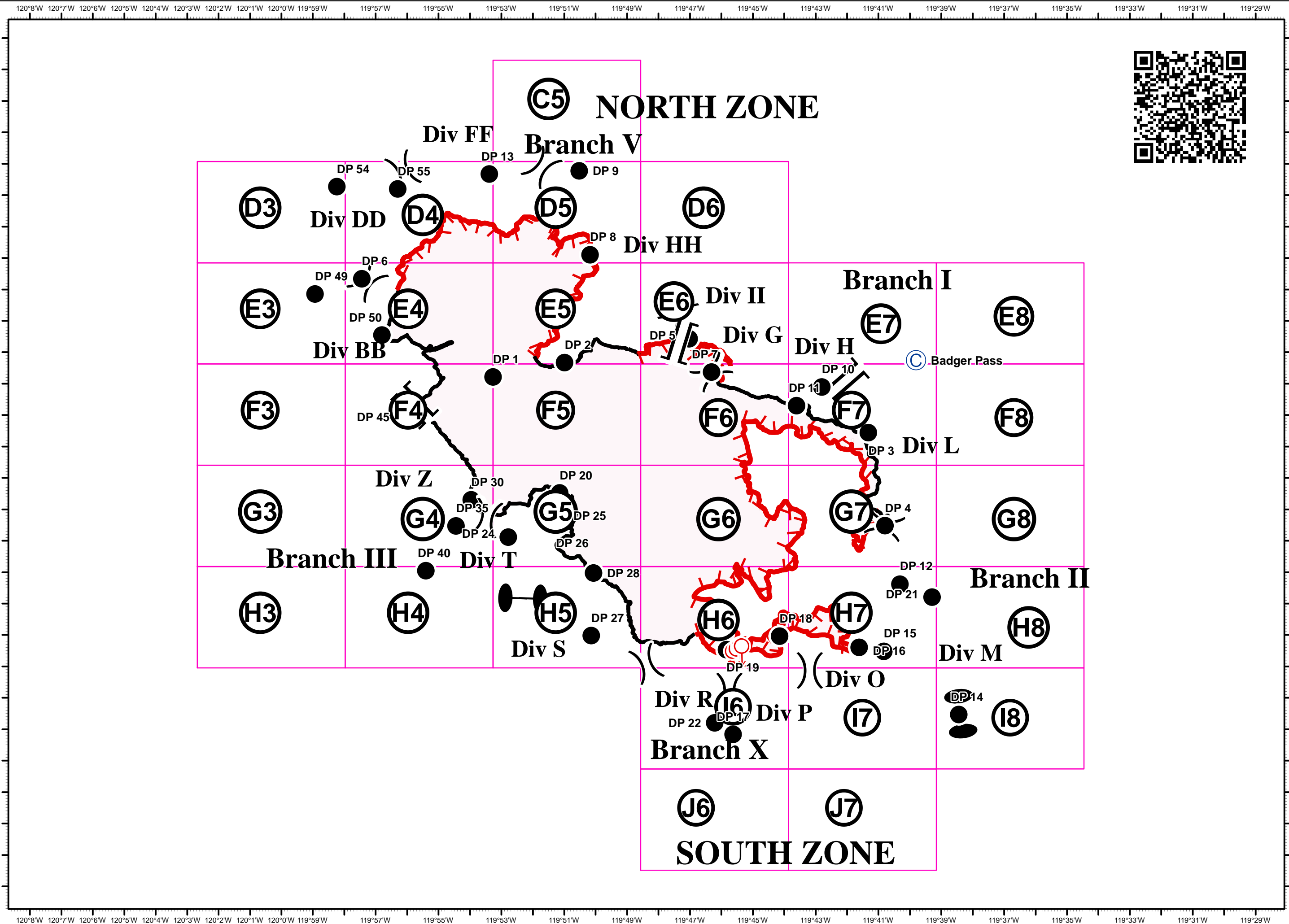
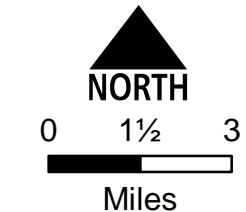
Division Break

Branch Break

Zone Break

Uncontrolled Fire Edge

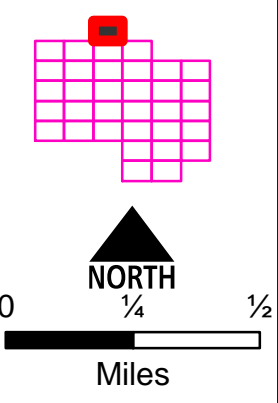
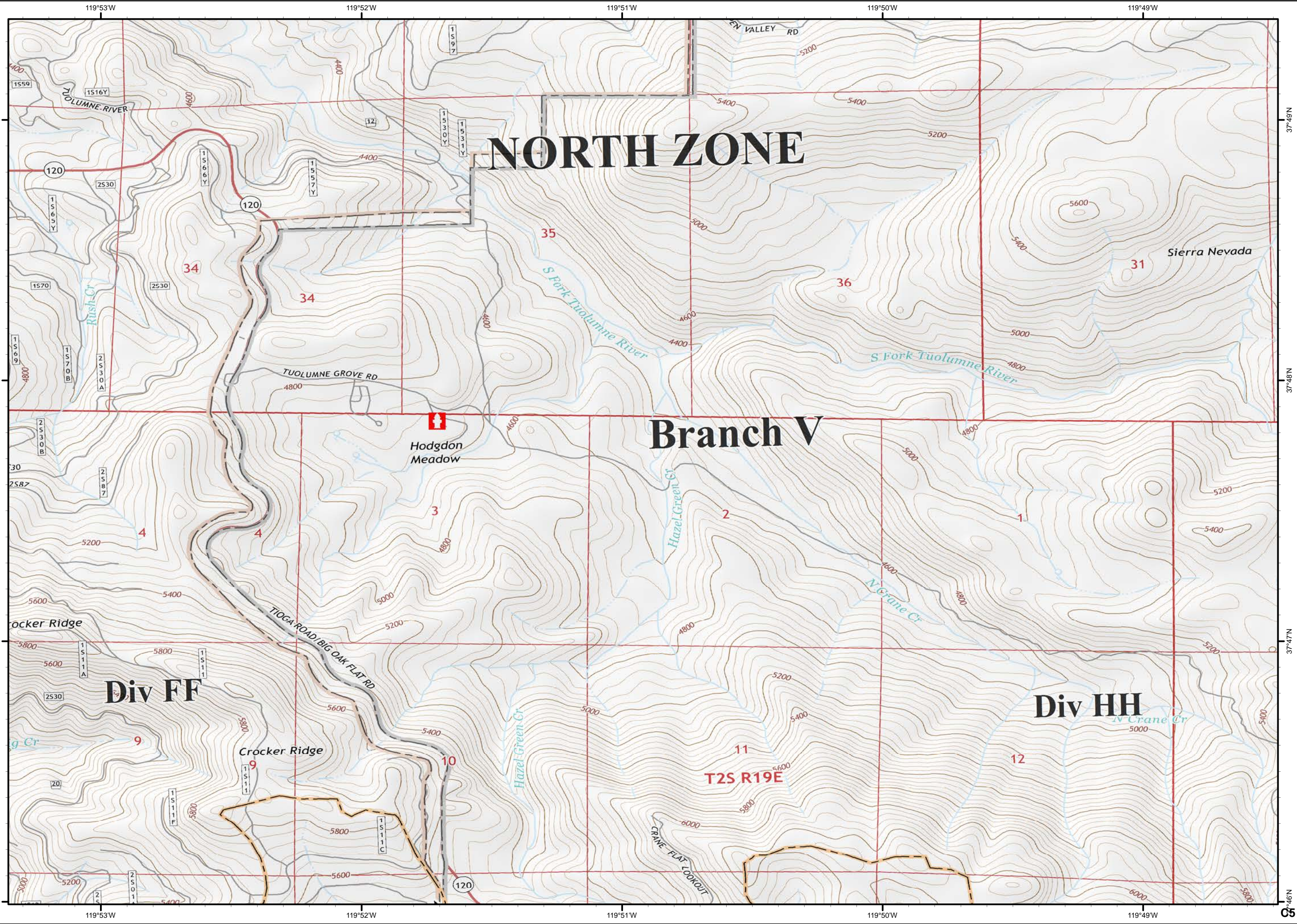
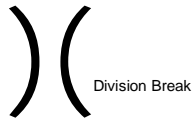
Completed Line



Ferguson
CA-SNF-745

IAP Tiles
08/01/2018
Day Shift

C5



119°53'W 119°52'W 119°51'W 119°50'W 119°49'W
37°49'N 37°48'N 37°47'N 37°46'N
C5

Ferguson
CA-SNF-745

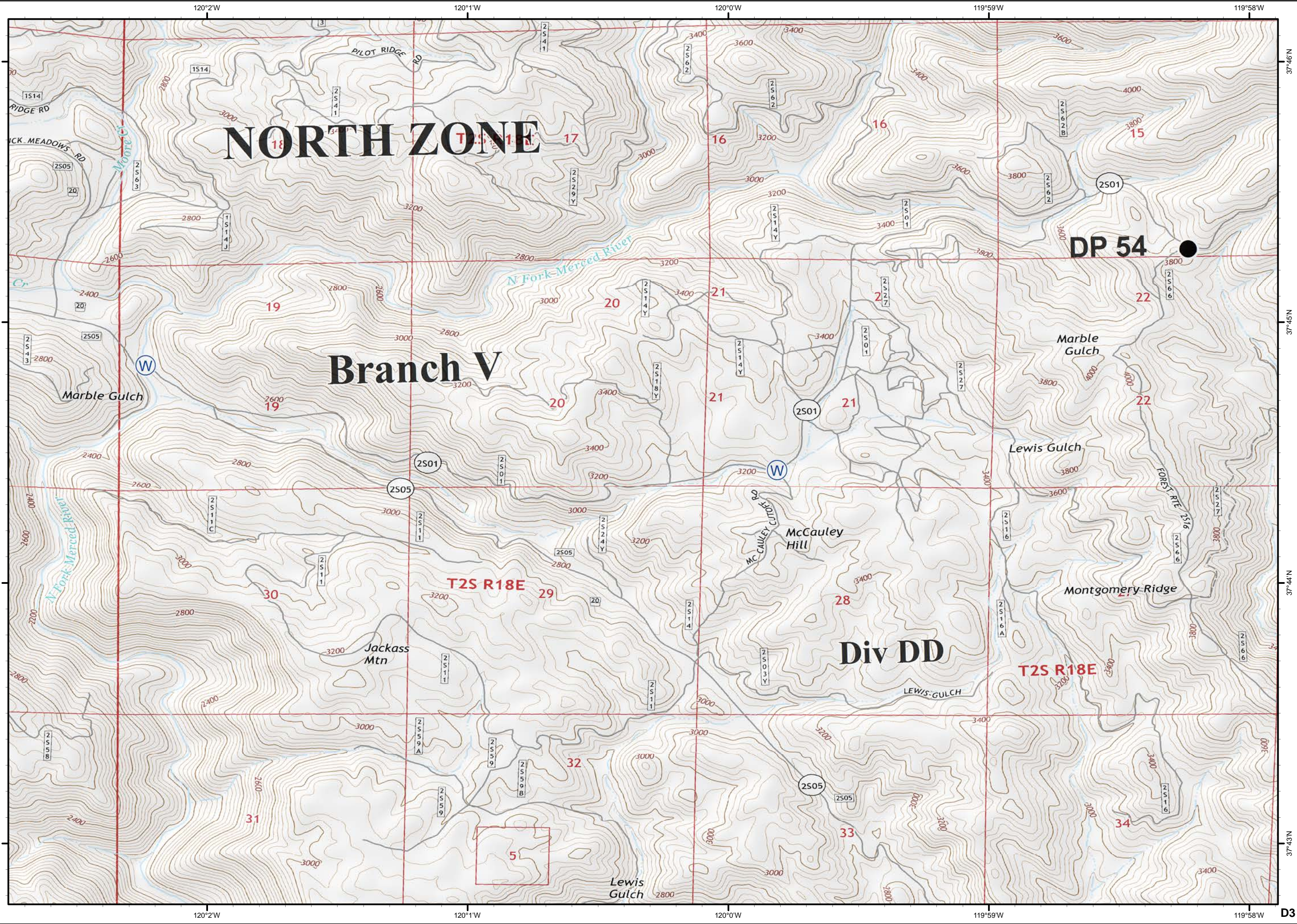
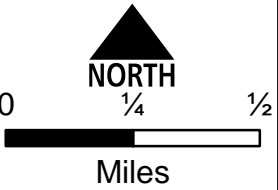
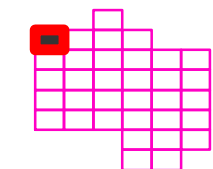
IAP Tiles
08/01/2018
Day Shift

D3



● Drop Point

W Water Source



D3

Ferguson
CA-SNF-745

IAP Tiles
08/01/2018
Day Shift

D4



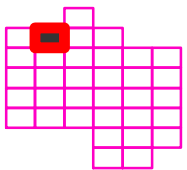
● Drop Point

Ⓡ Repeater

Ⓜ Water Source

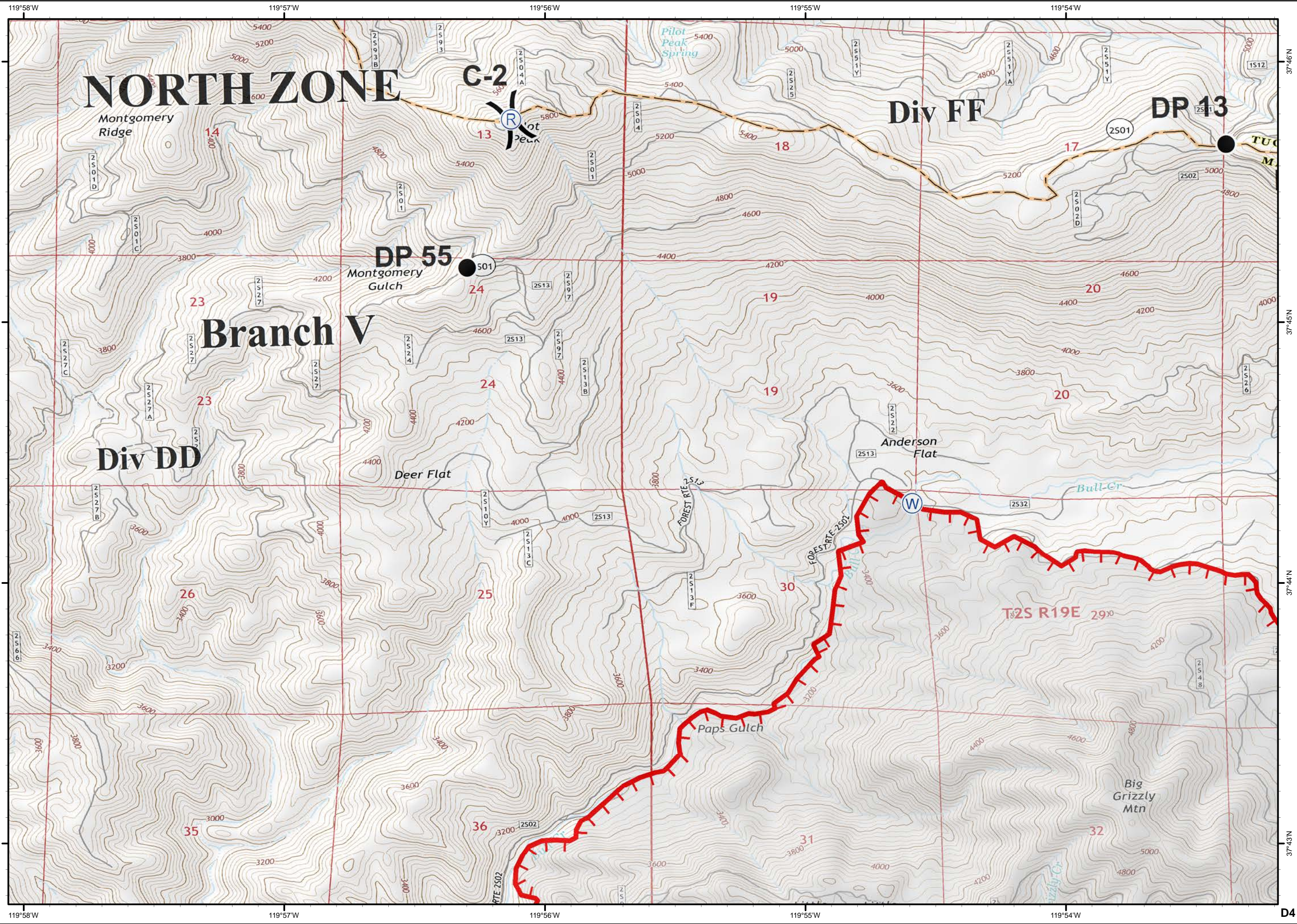
) (Division Break

▬ Uncontrolled Fire Edge



0 1/4 1/2

Miles



D4

Ferguson
CA-SNF-745

IAP Tiles
08/01/2018
Day Shift

D5

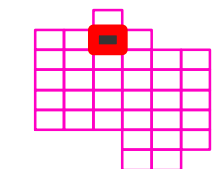


● Drop Point

⊕ Helibase

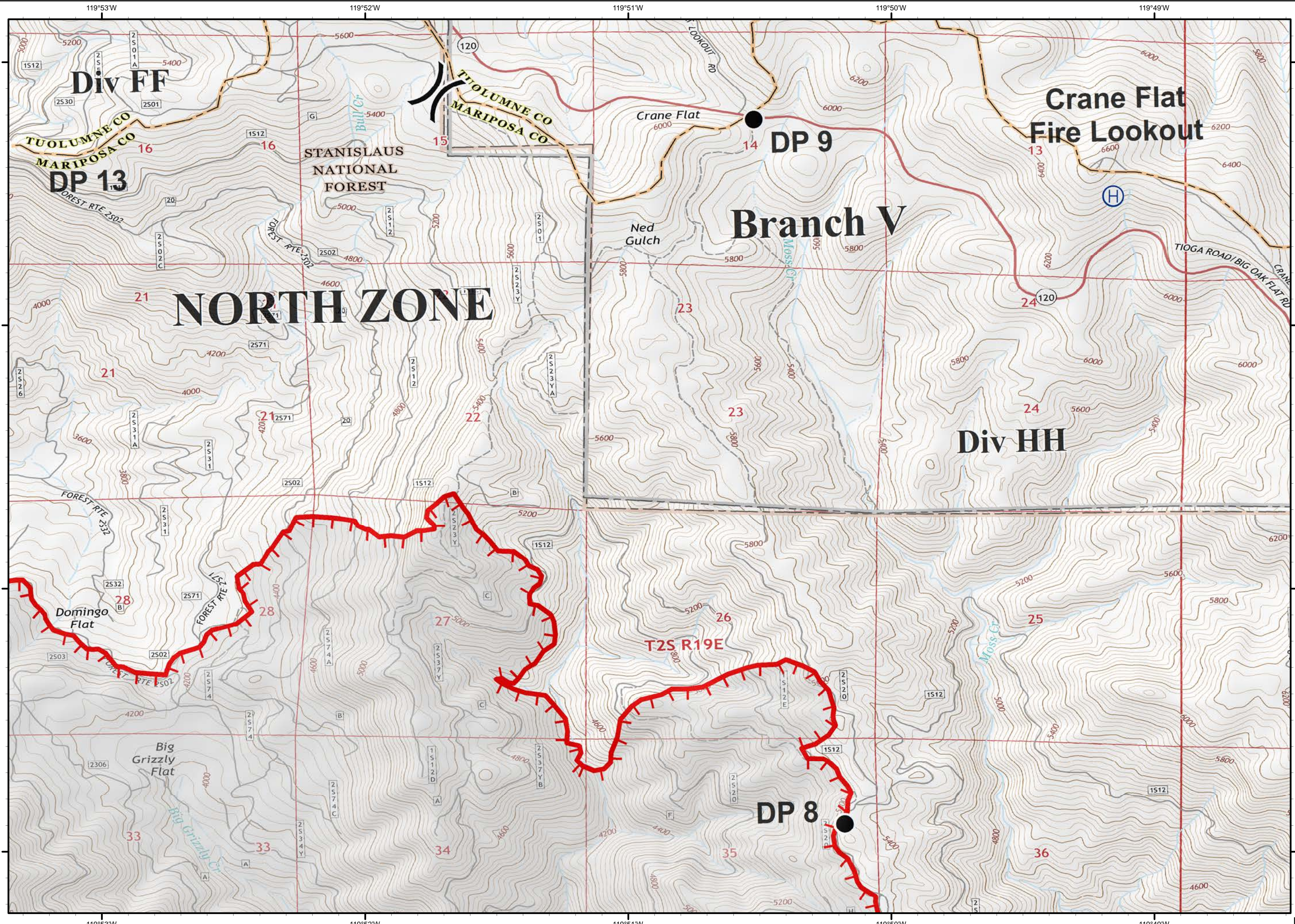
)) Division Break

┌ Uncontrolled Fire Edge



0 1/4 1/2

Miles

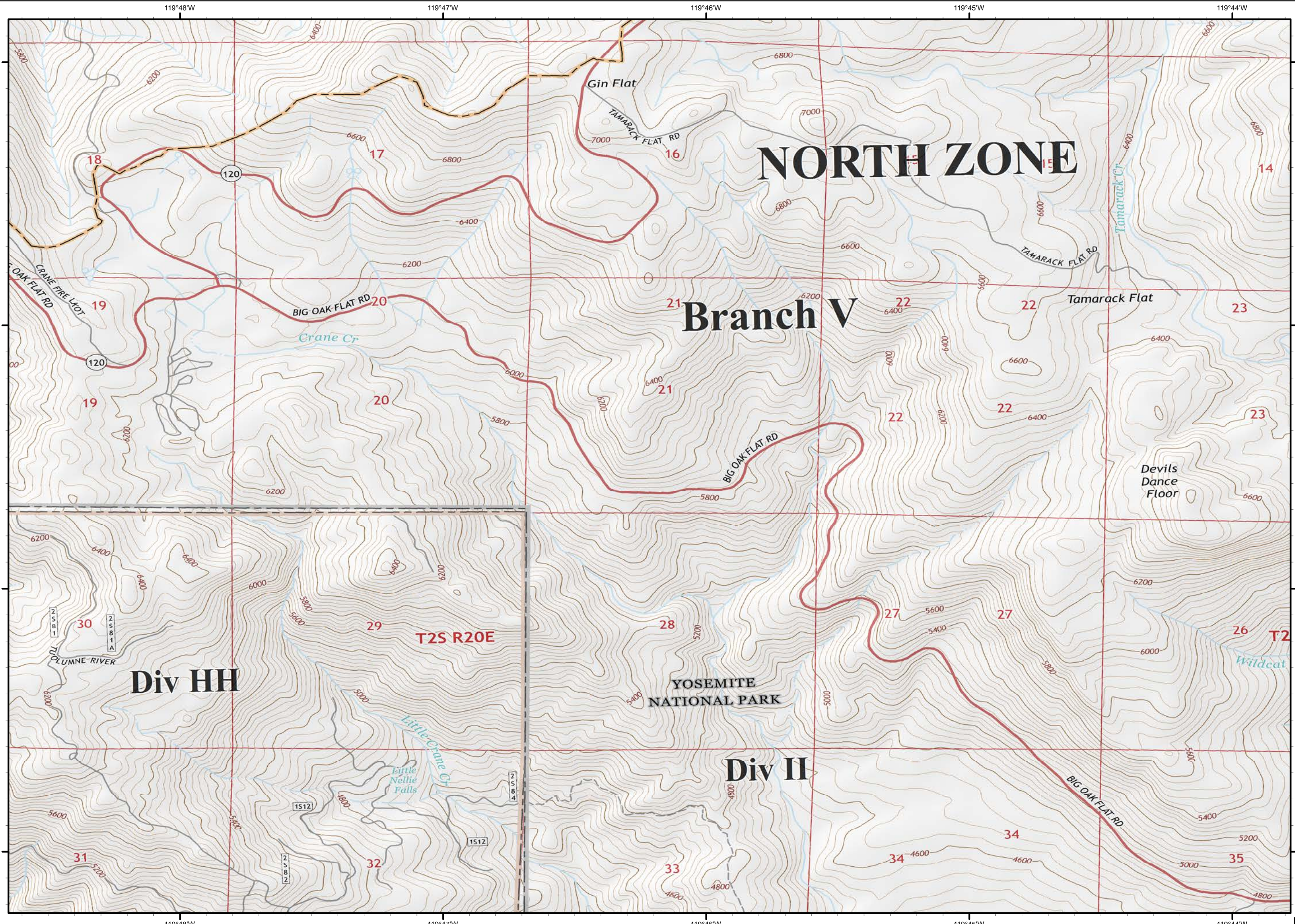


D5

Ferguson
CA-SNF-745

IAP Tiles
08/01/2018
Day Shift

D6



NORTH ZONE

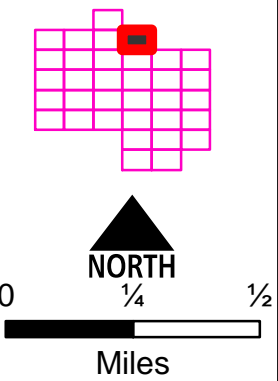
Branch V

Div HH

Div II

T2S R20E

YOSEMITE NATIONAL PARK



D6

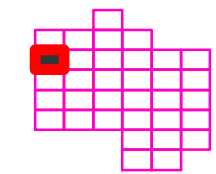
Ferguson
CA-SNF-745

IAP Tiles
08/01/2018
Day Shift

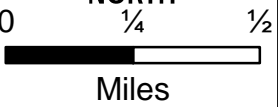
E3



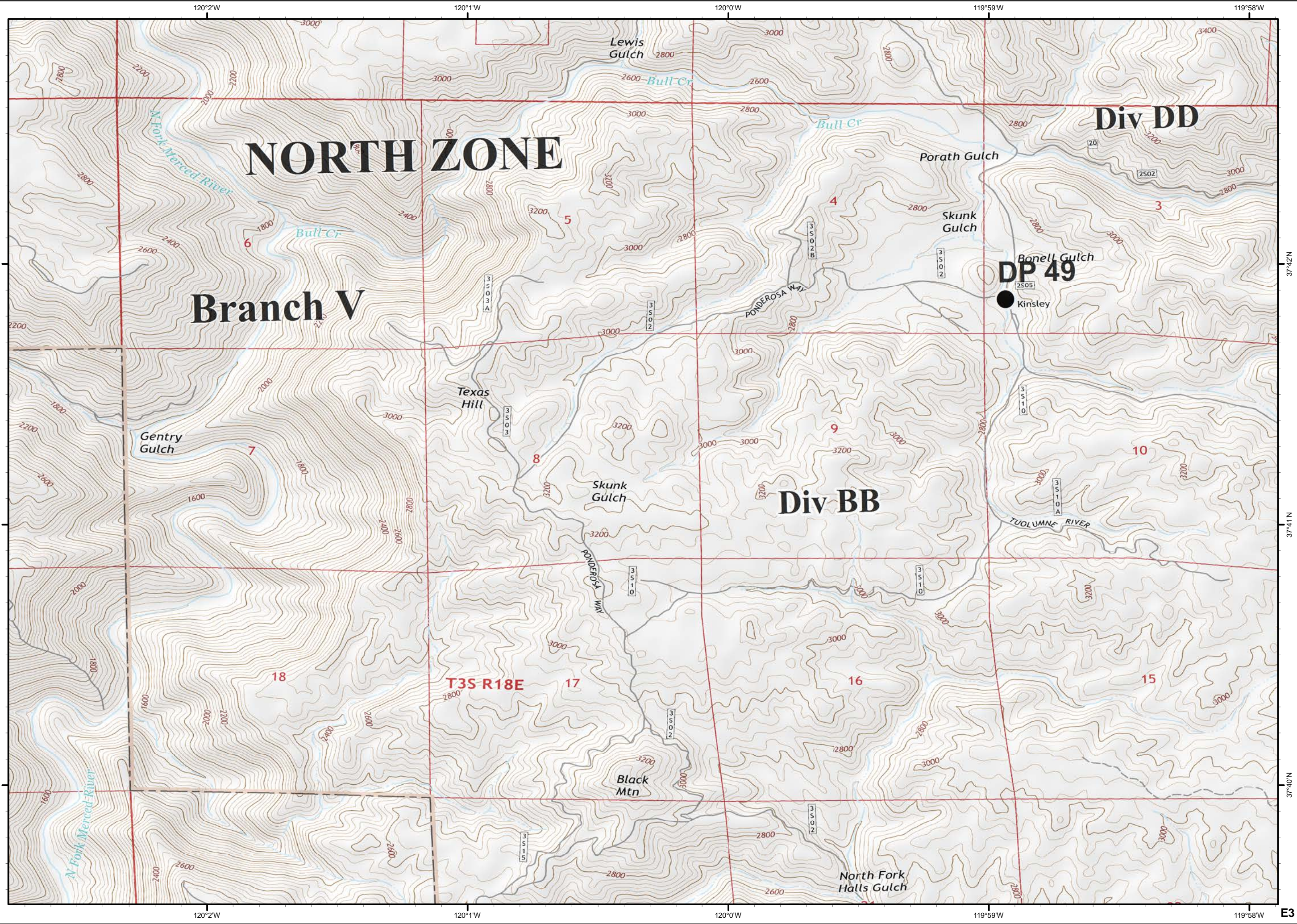
Drop Point



NORTH



Miles



37°42'N

37°41'N

37°40'N

E3

Ferguson
CA-SNF-745

IAP Tiles
08/01/2018
Day Shift

E4



Dip Site

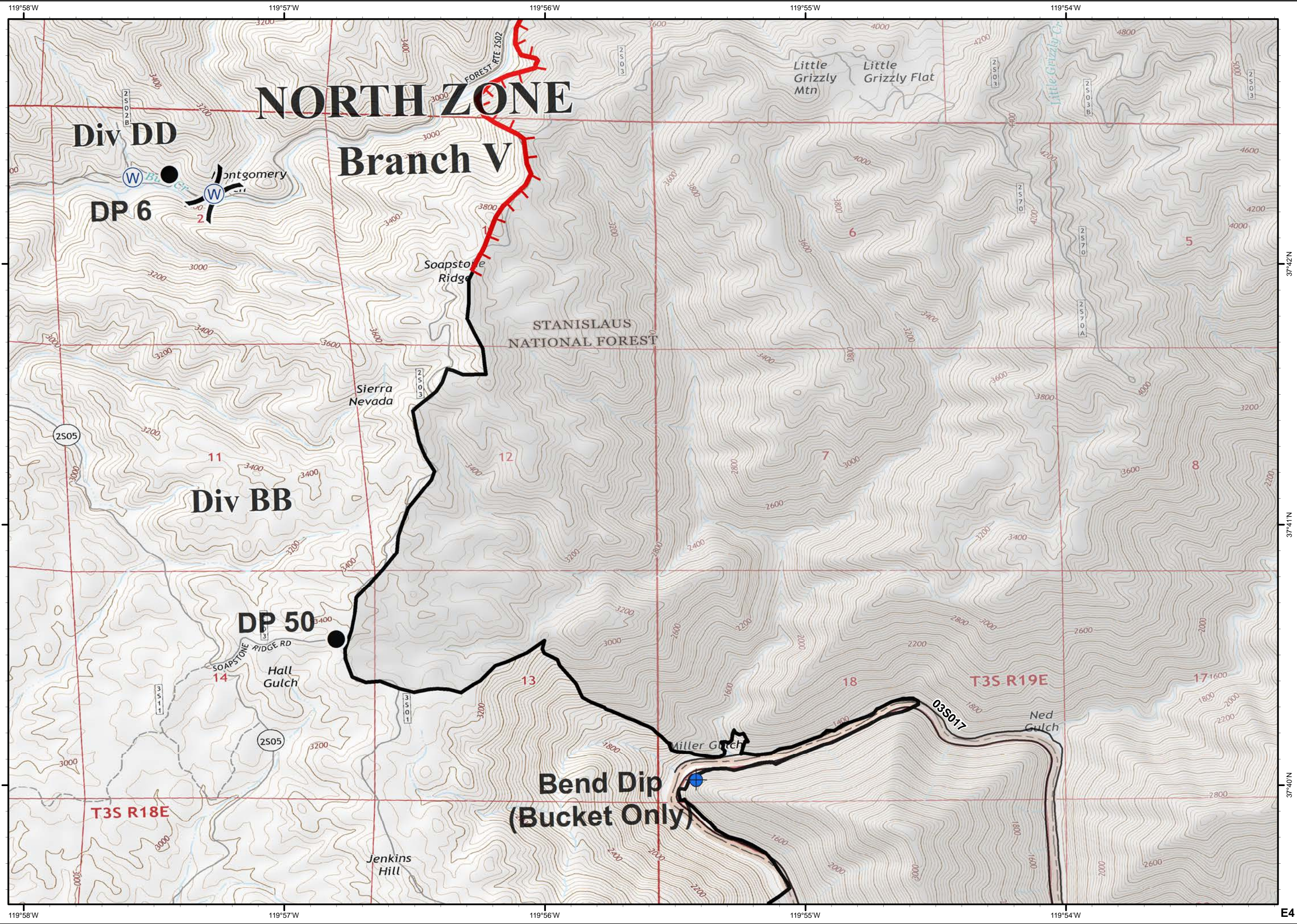
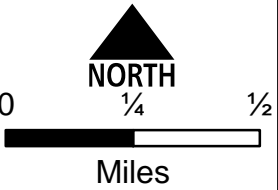
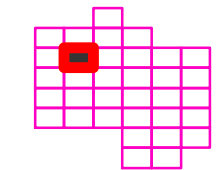
Drop Point

Water Source

Division Break

Uncontrolled Fire Edge

Completed Line



Ferguson
CA-SNF-745

IAP Tiles
08/01/2018
Day Shift

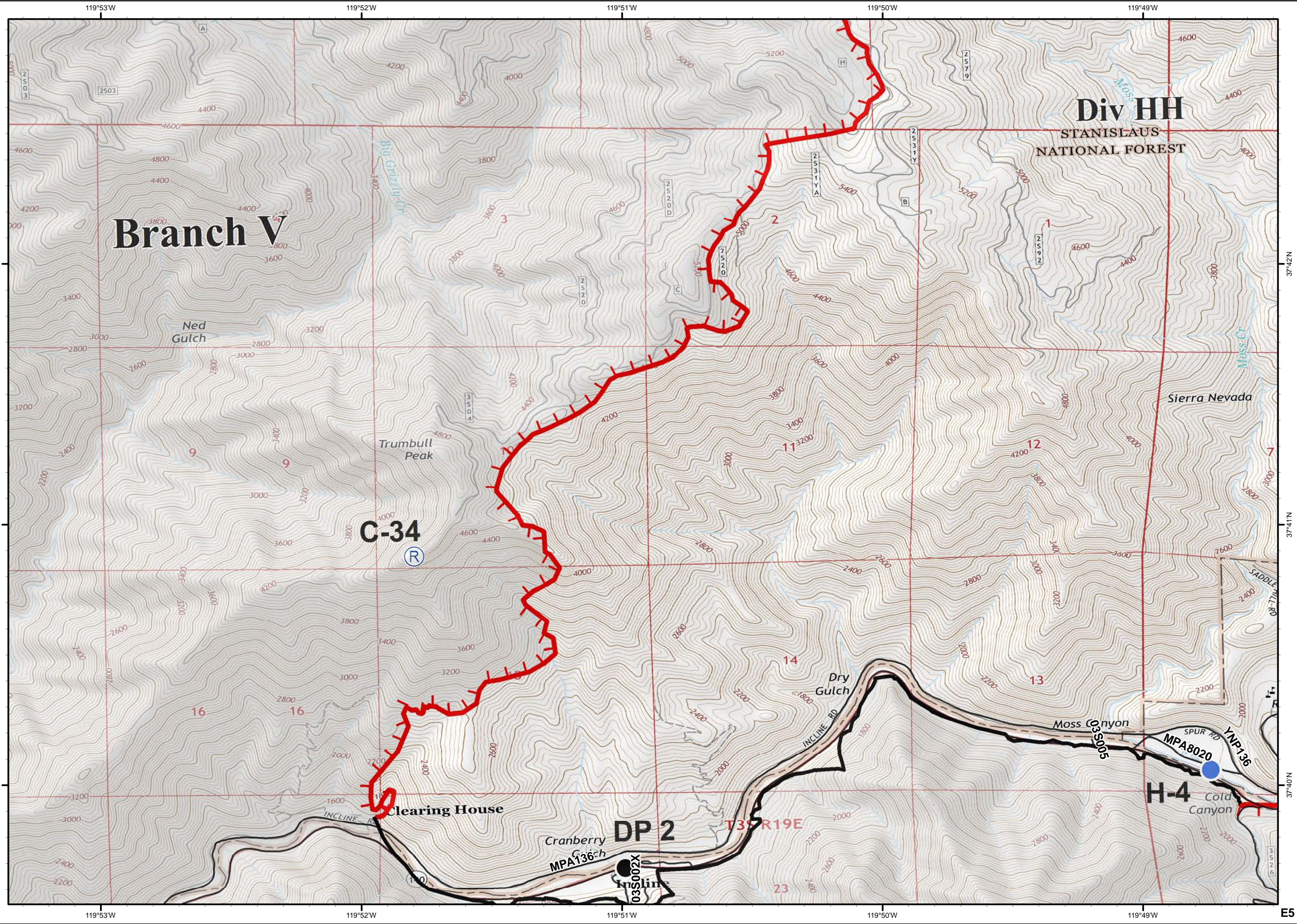
E5



- Drop Point
- Helispot
- Ⓜ Repeater
- ┌ Uncontrolled Fire Edge
- Completed Line

NORTH

0 1/4 1/2 Miles



E5

Ferguson
CA-SNF-745

IAP Tiles
08/01/2018
Day Shift

E6



Dip Site

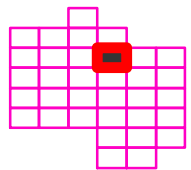
Drop Point

Division Break

Branch Break

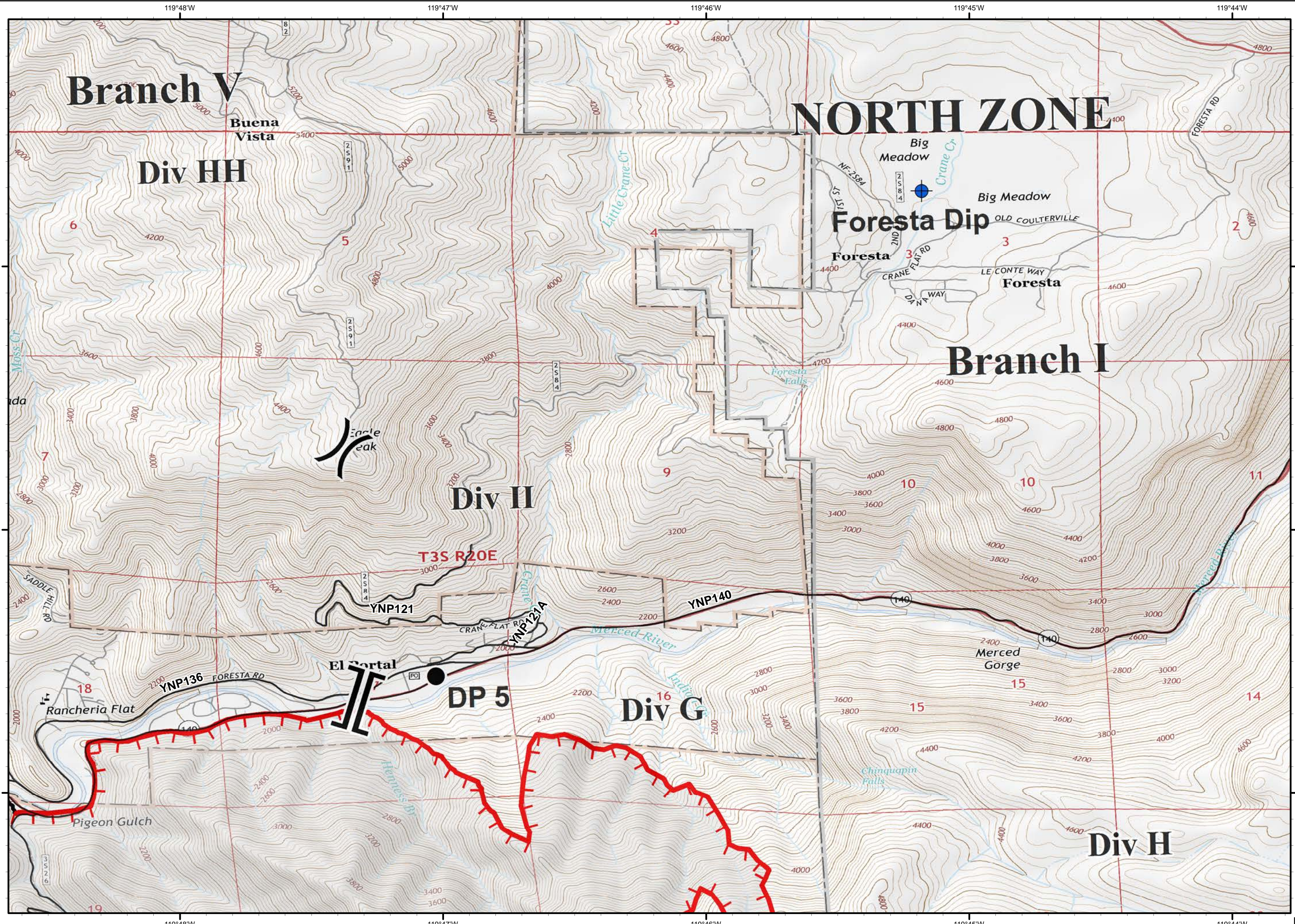
Uncontrolled Fire Edge

Completed Line



0 1/4 1/2

Miles



37°42'N

37°41'N

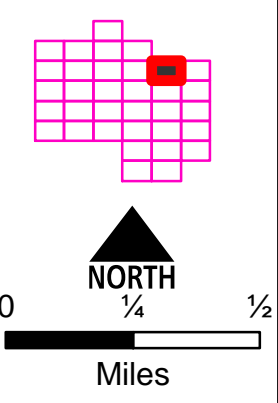
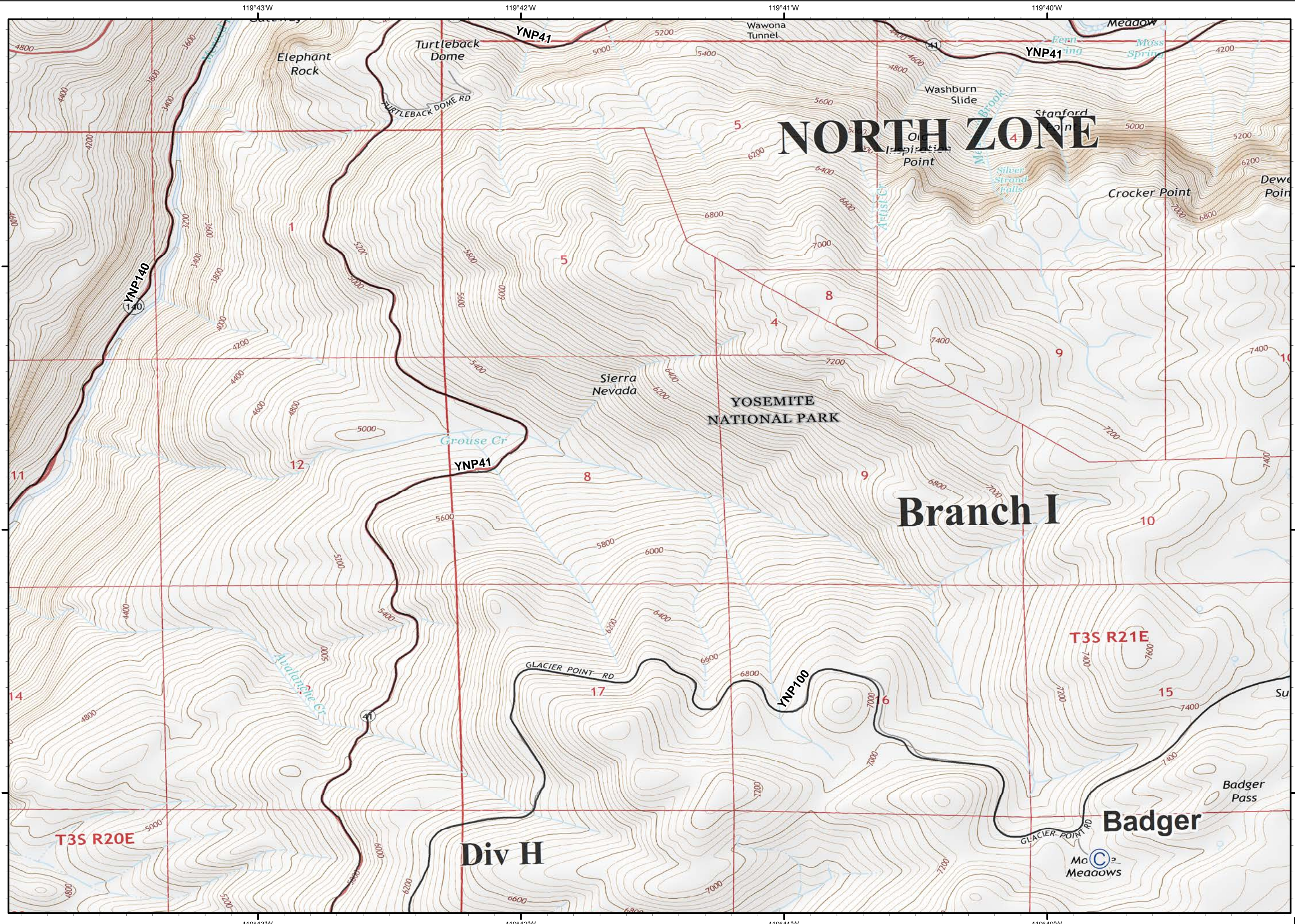
37°40'N

E6

Ferguson
CA-SNF-745

IAP Tiles
08/01/2018
Day Shift

E7

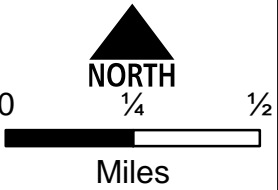
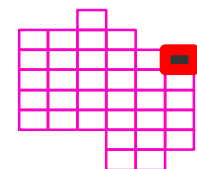
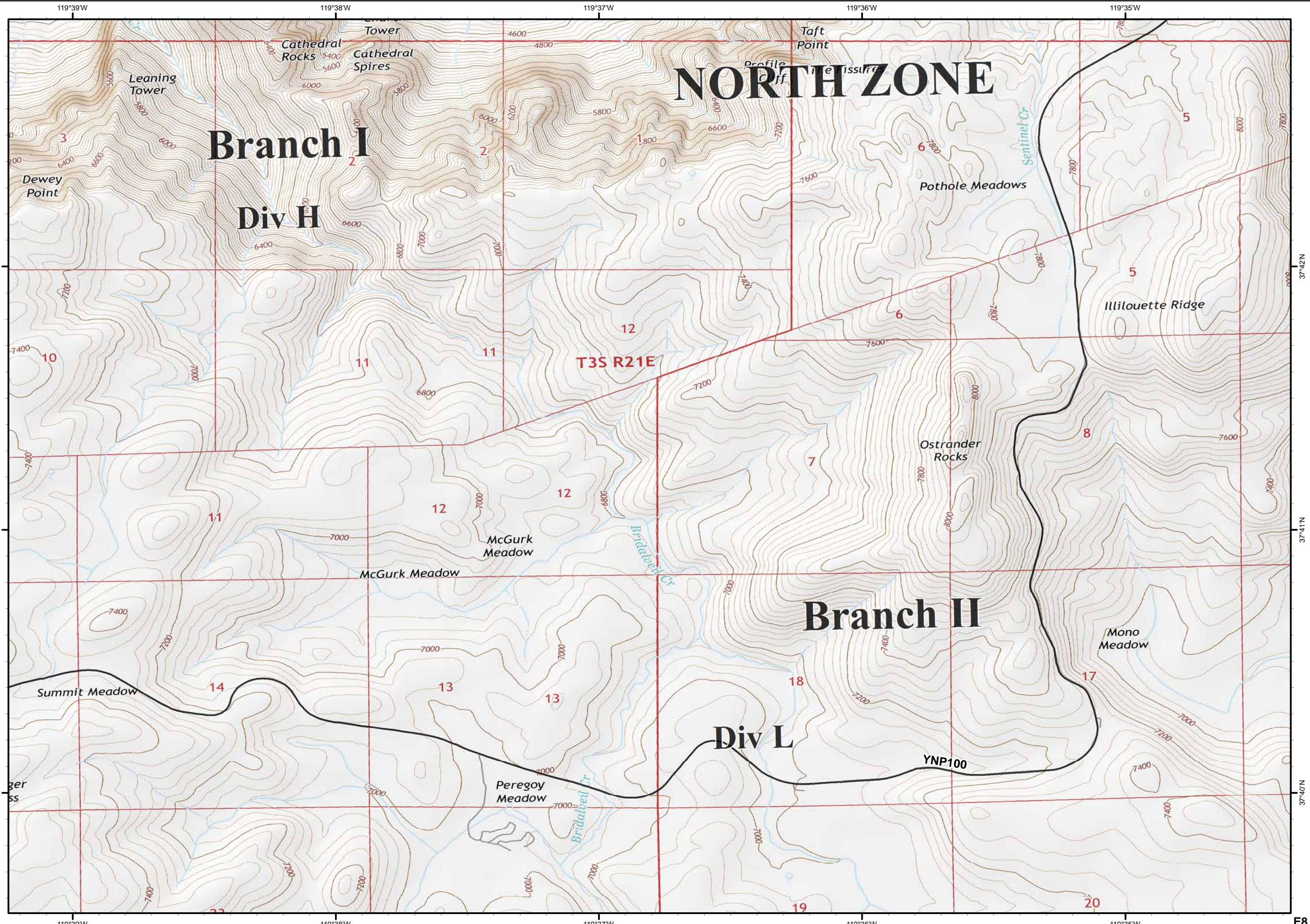


37°42'N
37°41'N
37°40'N
E7

Ferguson
CA-SNF-745

IAP Tiles
08/01/2018
Day Shift

E8



37°42'N

37°41'N

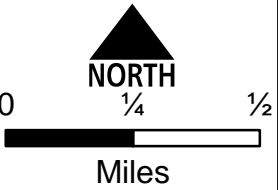
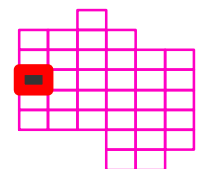
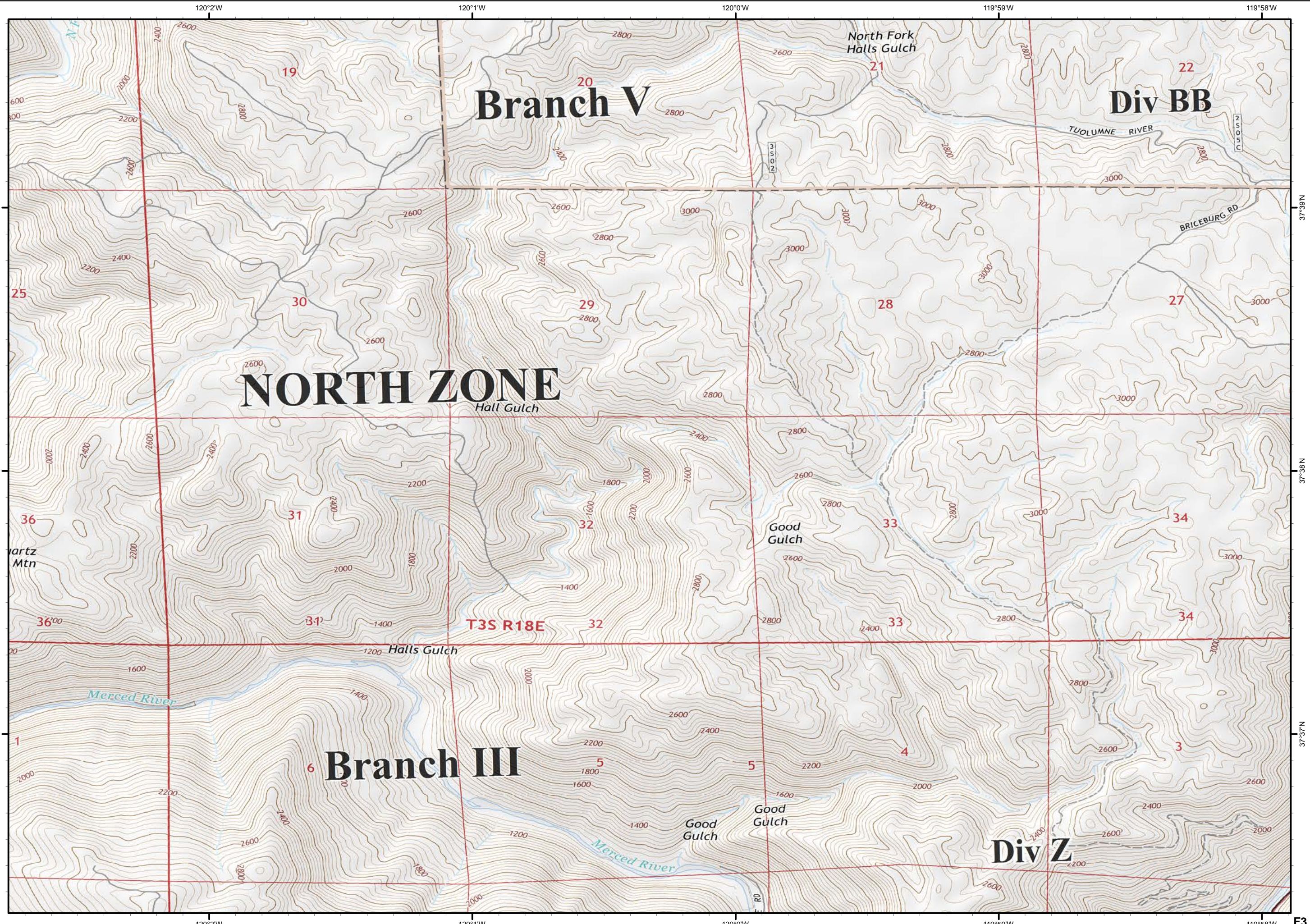
37°40'N

E8

Ferguson
CA-SNF-745

IAP Tiles
08/01/2018
Day Shift

F3



F3

Ferguson
CA-SNF-745

IAP Tiles
08/01/2018
Day Shift

F4



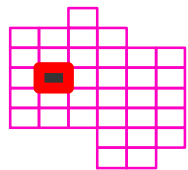
Dip Site

Drop Point

Helispot

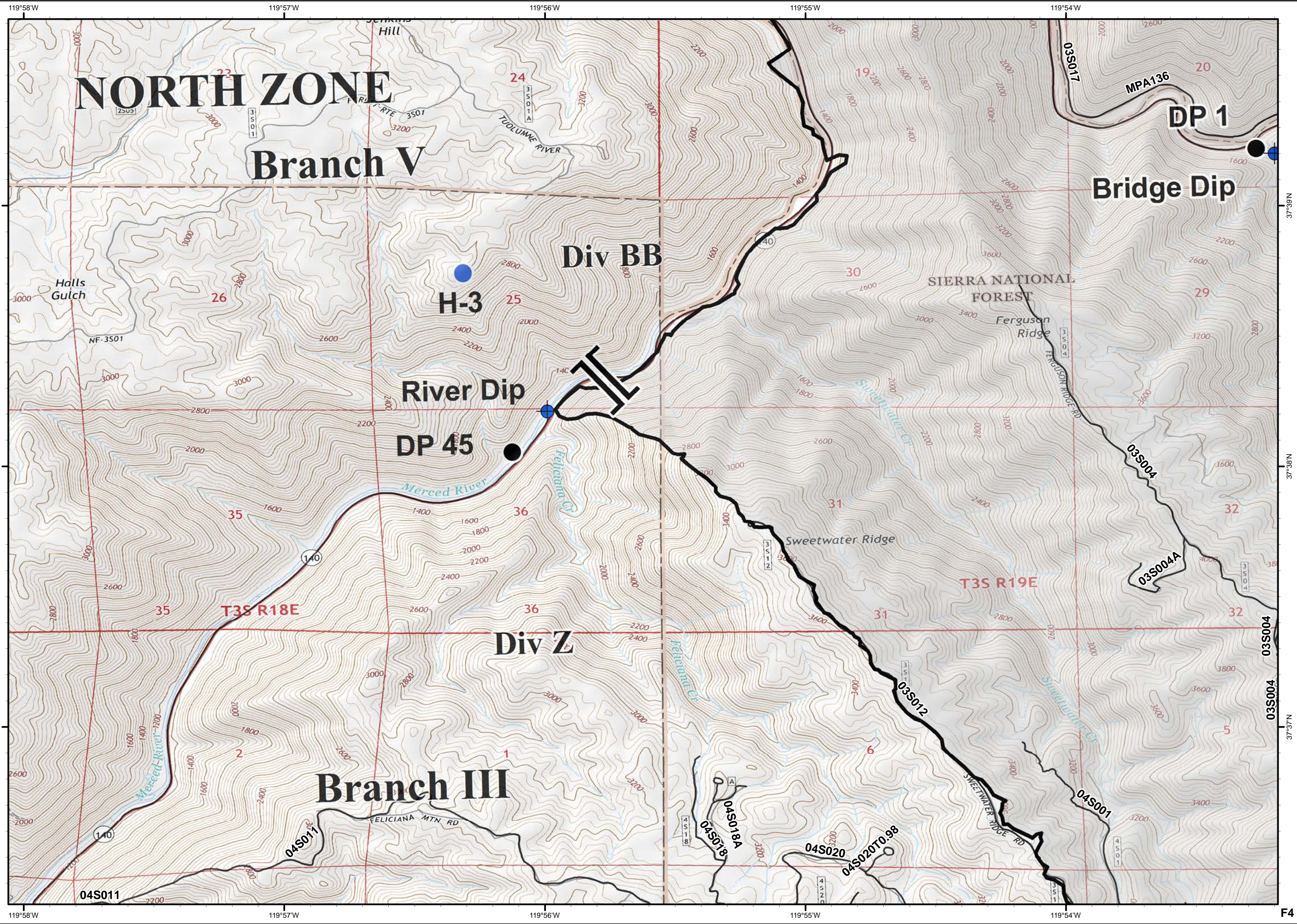
Branch Break

Completed Line



0 1/4 1/2

Miles



F4

Ferguson CA-SNF-745

IAP Tiles
08/01/2018
Day Shift

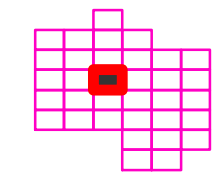
F5



Dip Site

Drop Point

Completed Line

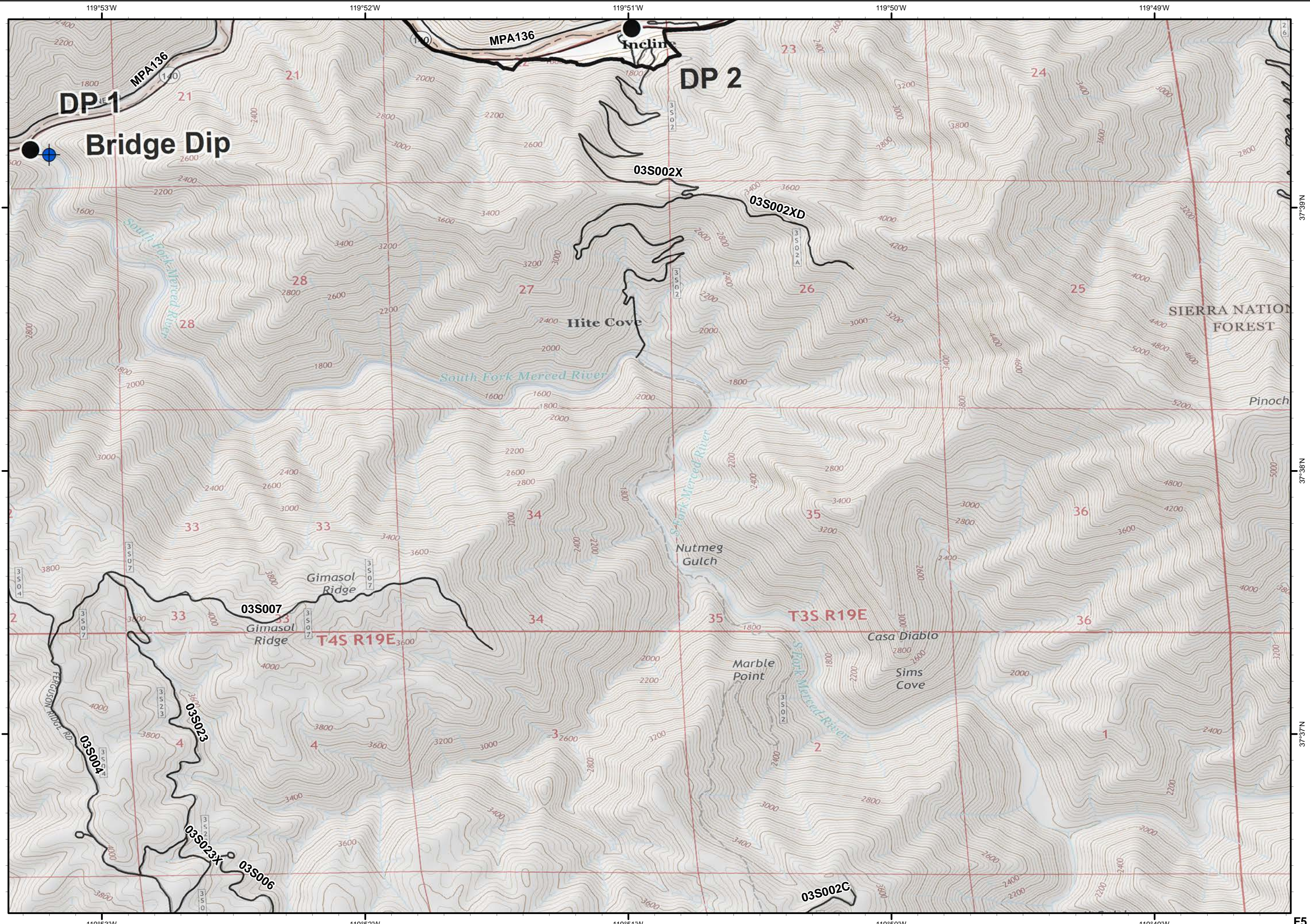


NORTH

1/4

1/2

Miles



F5

Ferguson
CA-SNF-745

IAP Tiles
08/01/2018
Day Shift

F6

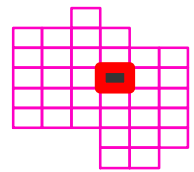


● Drop Point

) (Division Break

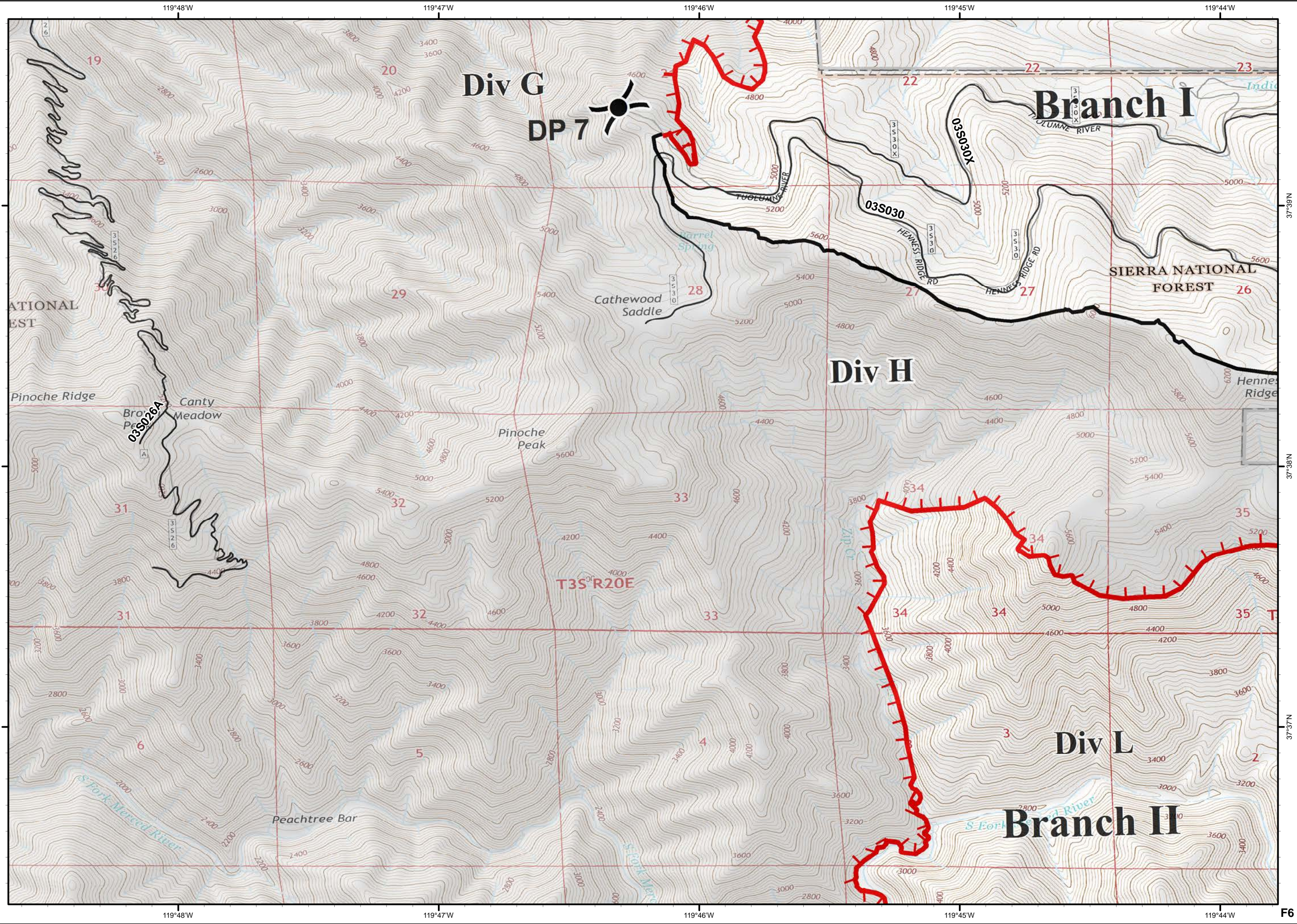
┌ Uncontrolled Fire Edge

— Completed Line



0 1/4 1/2

Miles



Ferguson
CA-SNF-745

IAP Tiles
08/01/2018
Day Shift

F7



Camp



Drop Point



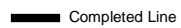
Helispot



Repeater

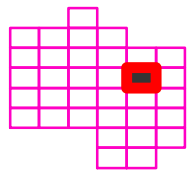


Branch Break

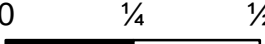


Uncontrolled Fire Edge

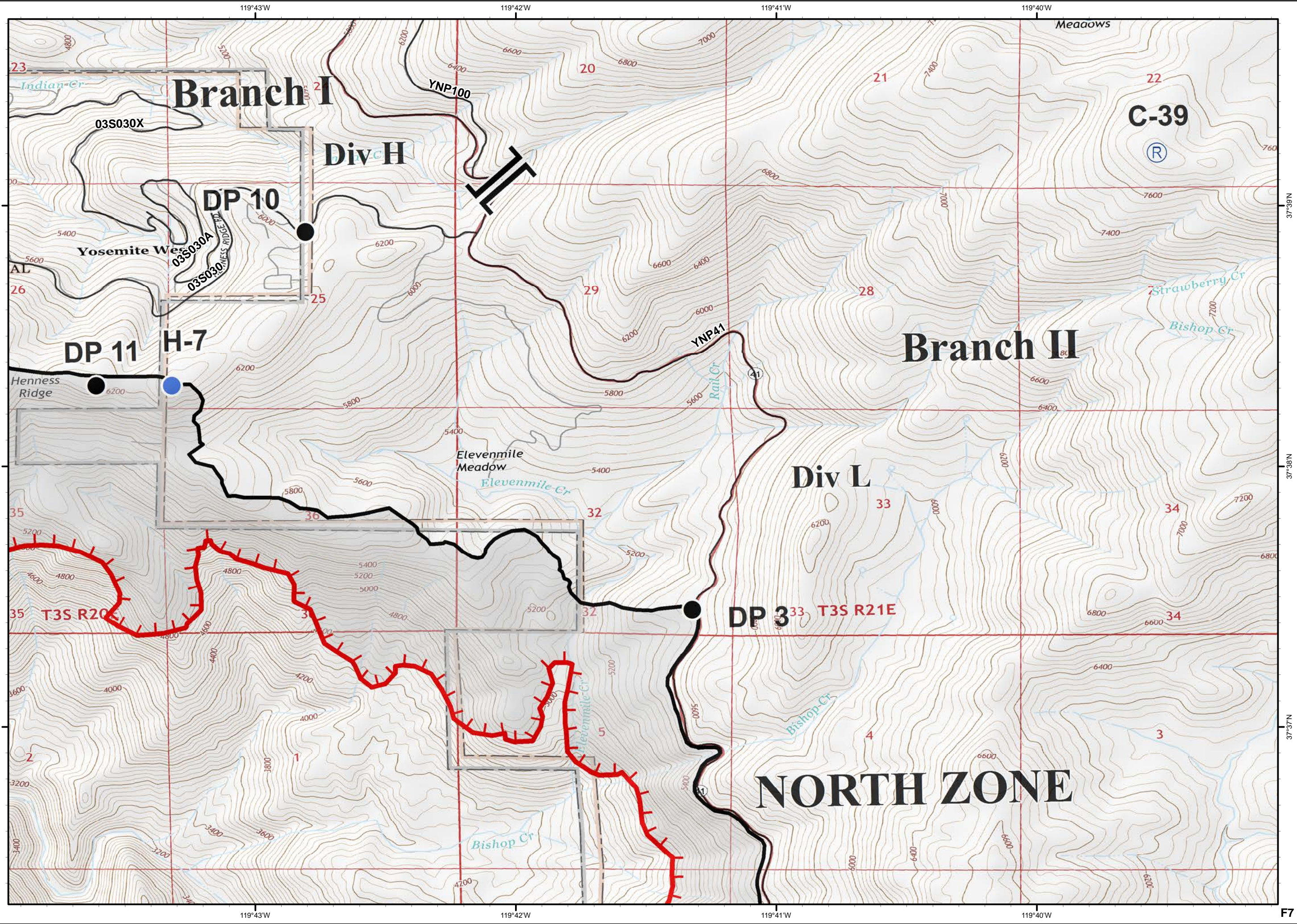
Completed Line



NORTH



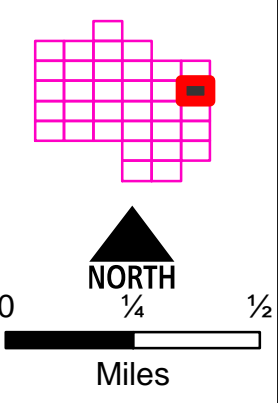
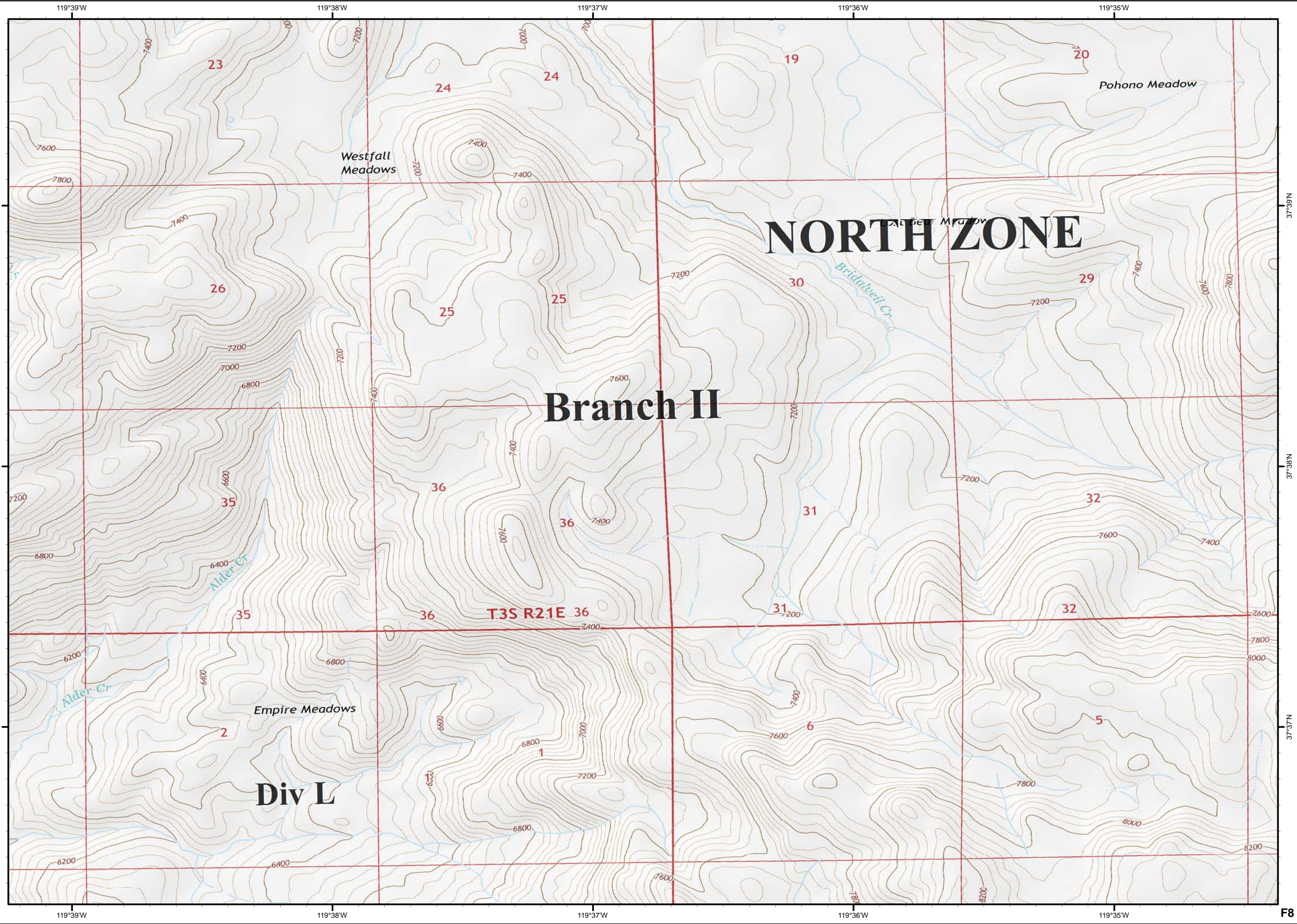
Miles



Ferguson
CA-SNF-745

IAP Tiles
08/01/2018
Day Shift

F8

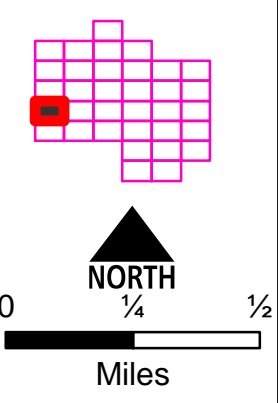
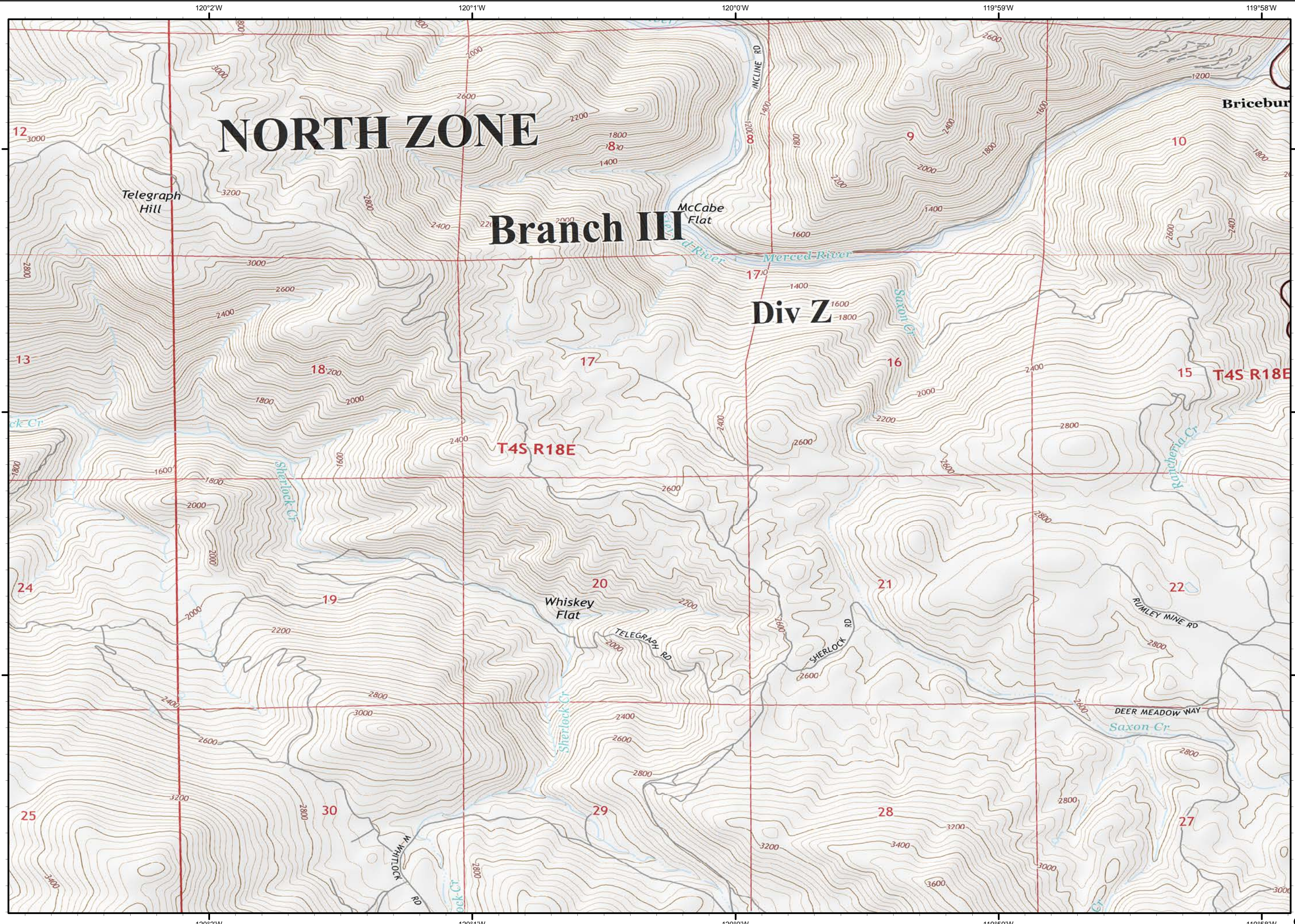


F8

Ferguson
CA-SNF-745

IAP Tiles
08/01/2018
Day Shift

G3



G3

Ferguson
CA-SNF-745

IAP Tiles
08/01/2018
Day Shift

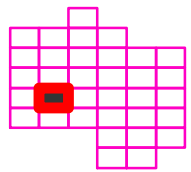
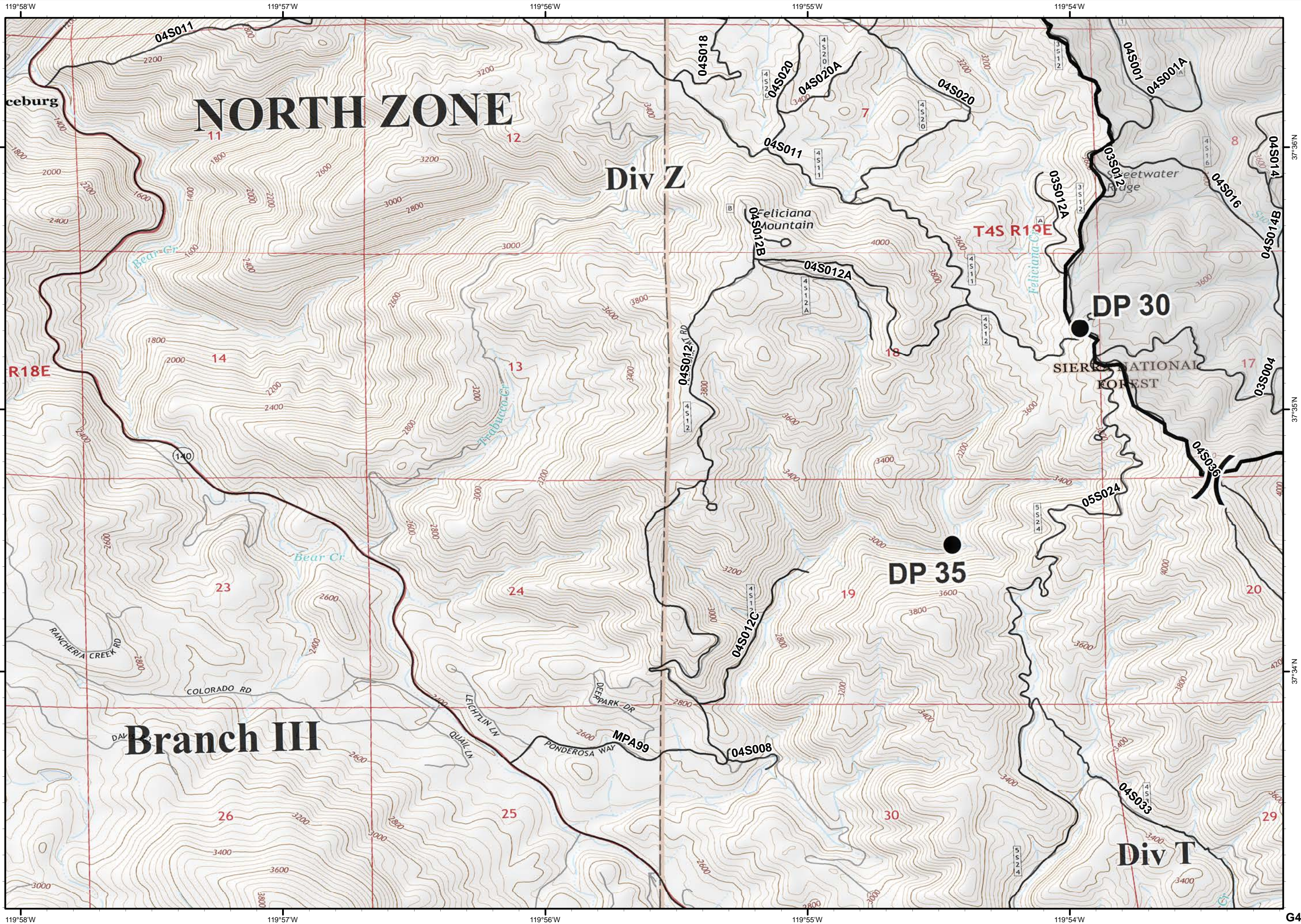
G4



● Drop Point

) (Division Break

— Completed Line



0 1/4 1/2

Miles

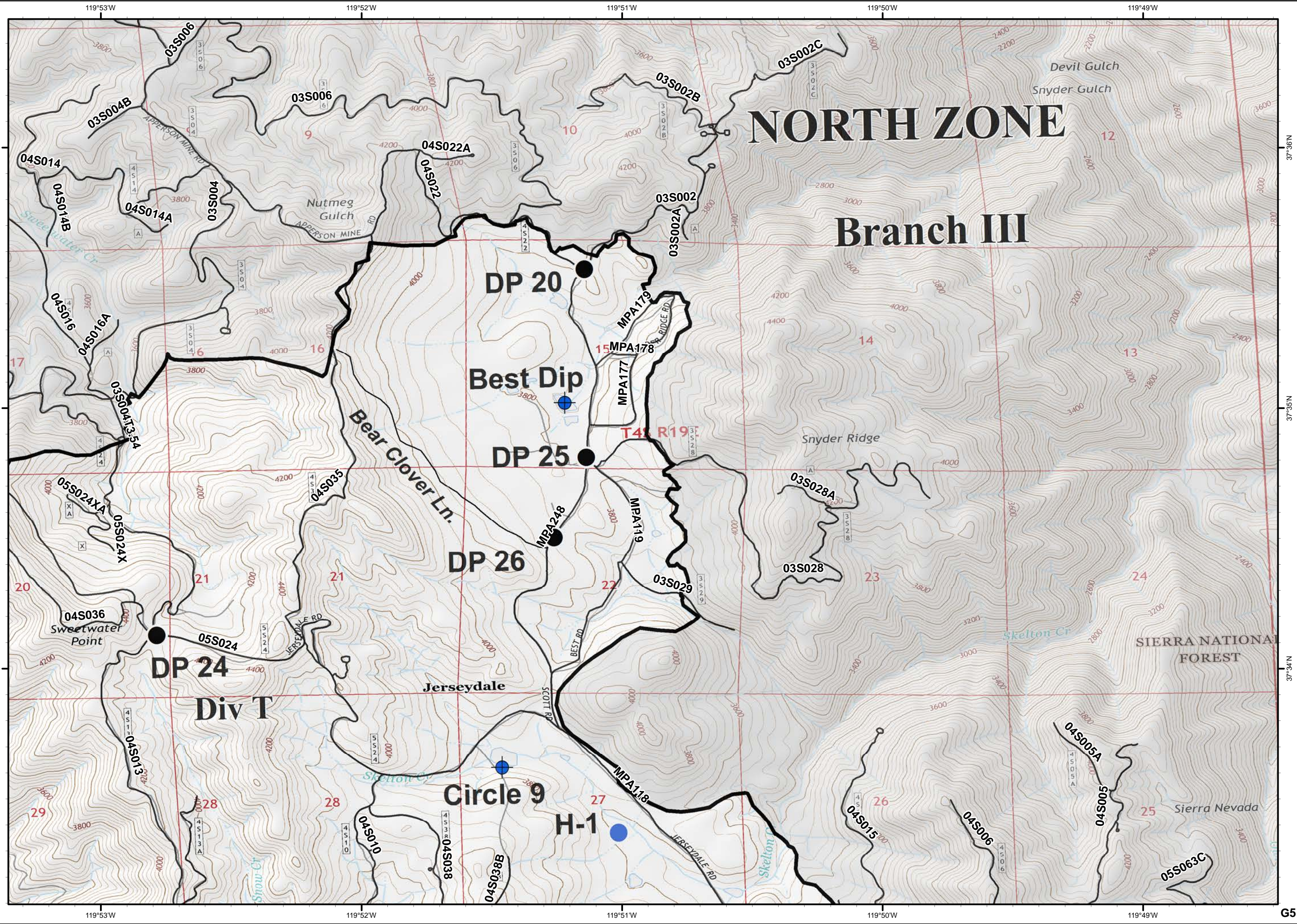
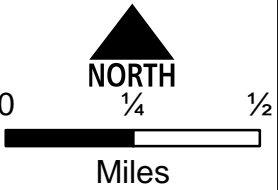
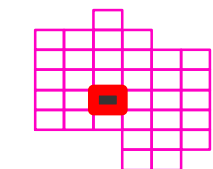
Ferguson
CA-SNF-745

IAP Tiles
08/01/2018
Day Shift

G5



- Dip Site
- Drop Point
- Helispot
- Completed Line



Ferguson
CA-SNF-745

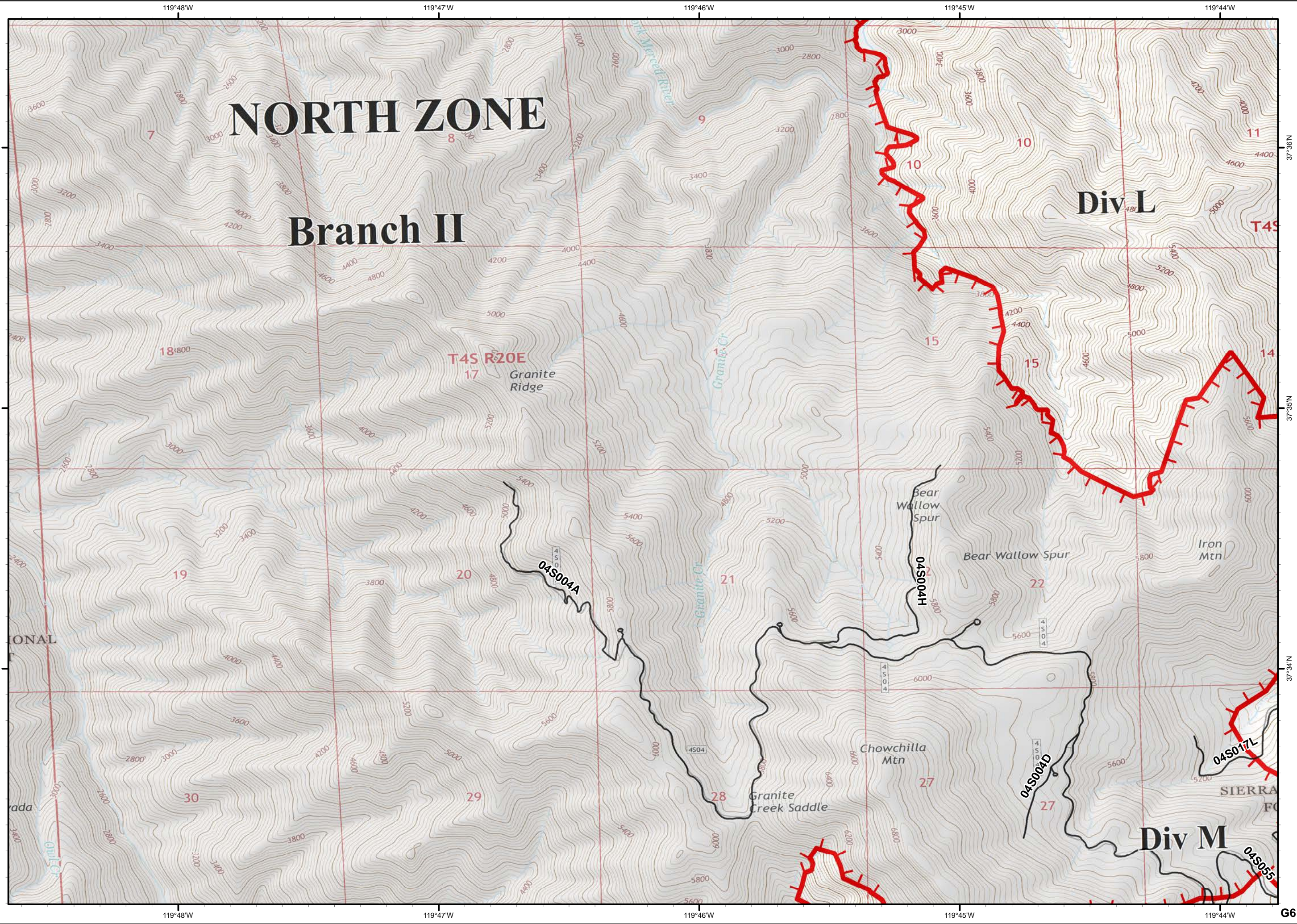
IAP Tiles
08/01/2018
Day Shift

G6



Uncontrolled Fire Edge

NORTH
0 1/4 1/2
Miles



Ferguson
CA-SNF-745

IAP Tiles
08/01/2018
Day Shift

G7



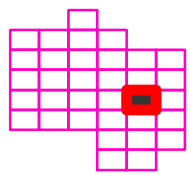
● Drop Point

● Helispot

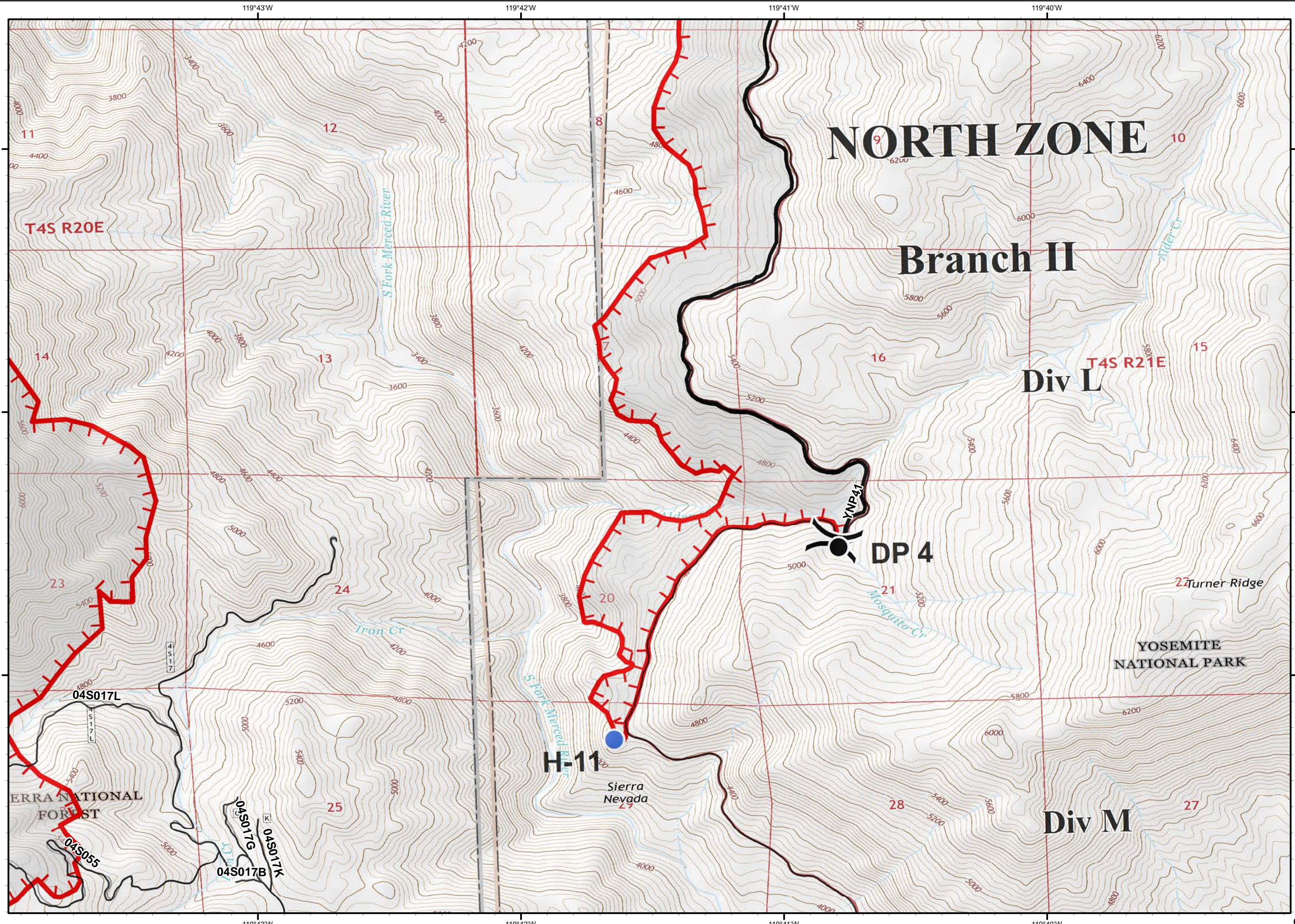
) (Division Break

┌ Uncontrolled Fire Edge

— Completed Line



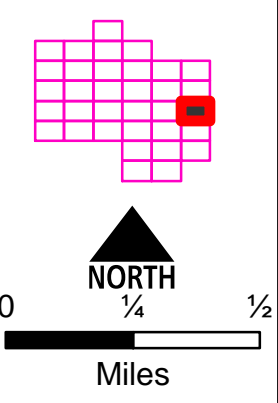
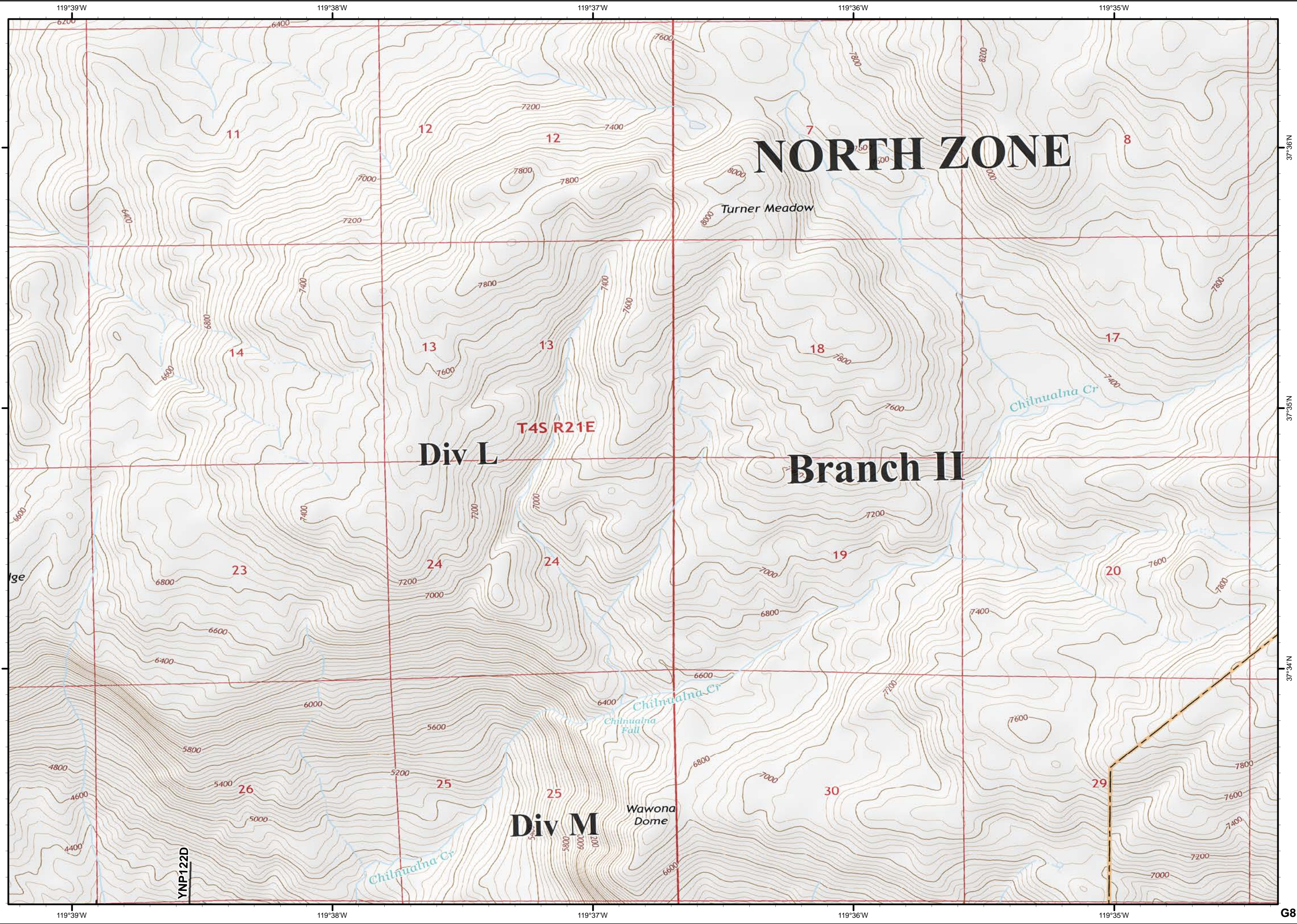
0 1/4 1/2
Miles



Ferguson
CA-SNF-745

IAP Tiles
08/01/2018
Day Shift

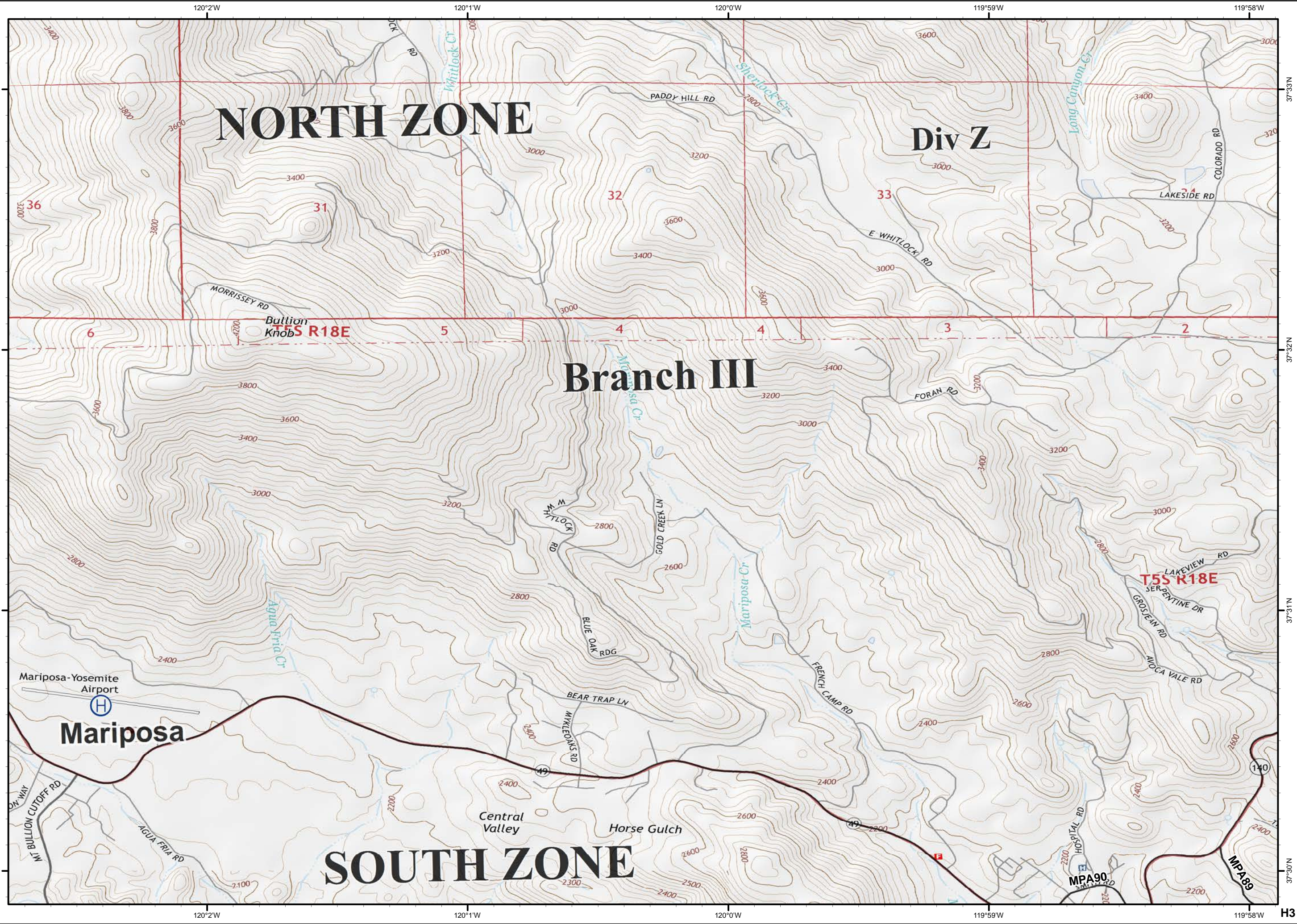
G8



Ferguson
CA-SNF-745

IAP Tiles
08/01/2018
Day Shift

H3



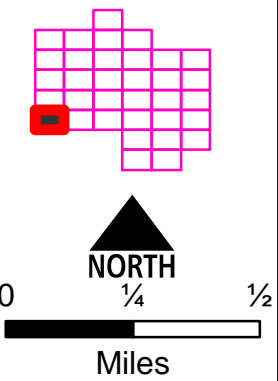
NORTH ZONE

Div Z

Branch III

SOUTH ZONE

Mariposa



0 1/4 1/2
Miles

120°2'W 120°1'W 120°0'W 119°59'W 119°58'W

37°33'N 37°32'N 37°31'N 37°30'N

3600 3400 3200 3000 2800 2600 2400 2200 2000 1800 1600 1400 1200 1000 800 600 400 200

PADDY HILL RD
E WHITLOCK RD
MORRISSEY RD
FORAN RD
LAKEVIEW RD
Serpentine Dr
Woca Vale Rd
Hospital Rd
MPA90
MPA89

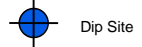
Whitlock Cr
Sherlock Cr
Long Canyon Cr
Mariposa Cr
Gold Creek Ln
Blue Oak Rd
Frank Camp Rd
Bear Trap Ln
Miltons Rd
Aqua Fria Cr
Agua Fria Rd

36 31 32 33 34 35 36 37 38 39 40 41 42 43 44 45 46 47 48 49 50 51 52 53 54 55 56 57 58 59 60 61 62 63 64 65 66 67 68 69 70 71 72 73 74 75 76 77 78 79 80 81 82 83 84 85 86 87 88 89 90 91 92 93 94 95 96 97 98 99 100

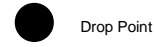
Ferguson
CA-SNF-745

IAP Tiles
08/01/2018
Day Shift

H4



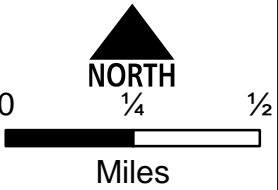
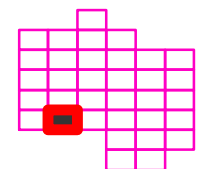
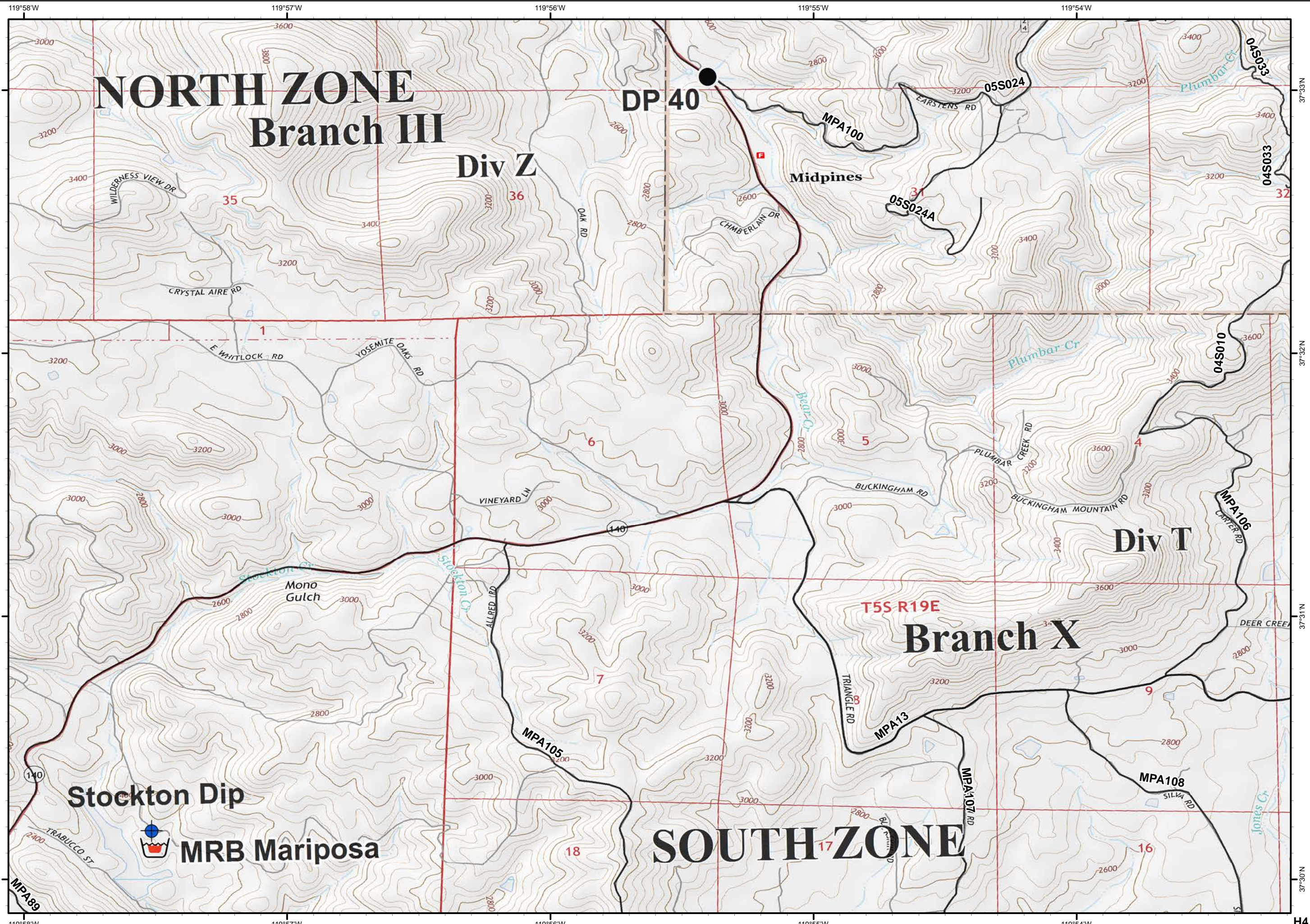
Dip Site



Drop Point



Retardant/Mud Pit



119°58'W 119°57'W 119°56'W 119°55'W 119°54'W 37°33'N 37°32'N 37°31'N 37°30'N H4

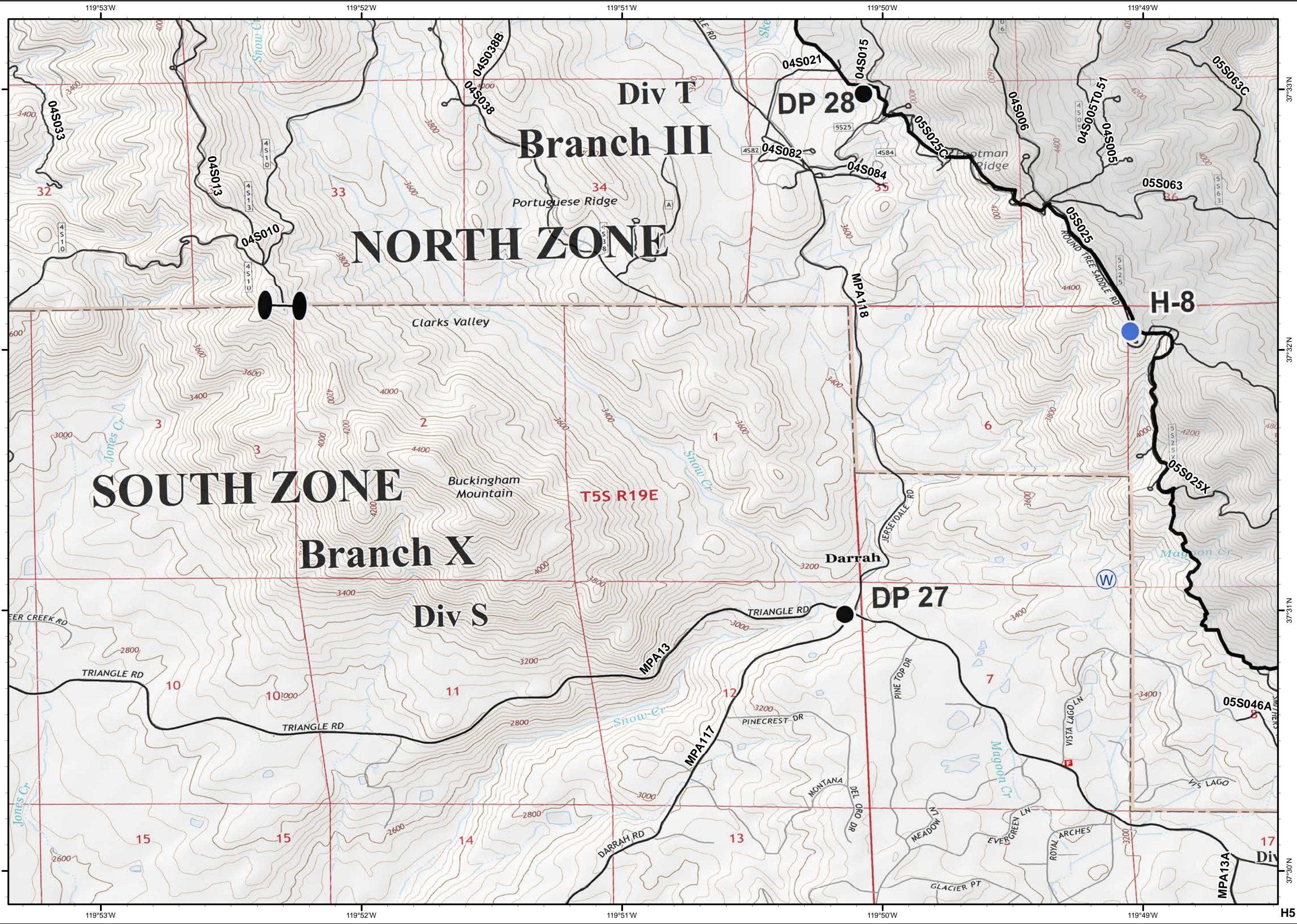
Ferguson
CA-SNF-745

IAP Tiles
08/01/2018
Day Shift

H5



- Drop Point
- Helispot
- Ⓜ Water Source
- Zone Break
- Completed Line



A north arrow pointing upwards and a scale bar showing 0, 1/4, and 1/2 miles.

Ferguson CA-SNF-745

IAP Tiles
08/01/2018
Day Shift

H6



Dip Site

Drop Point

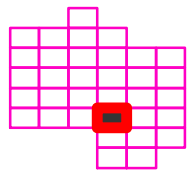
Repeater

Spot Fire

Division Break

Uncontrolled Fire Edge

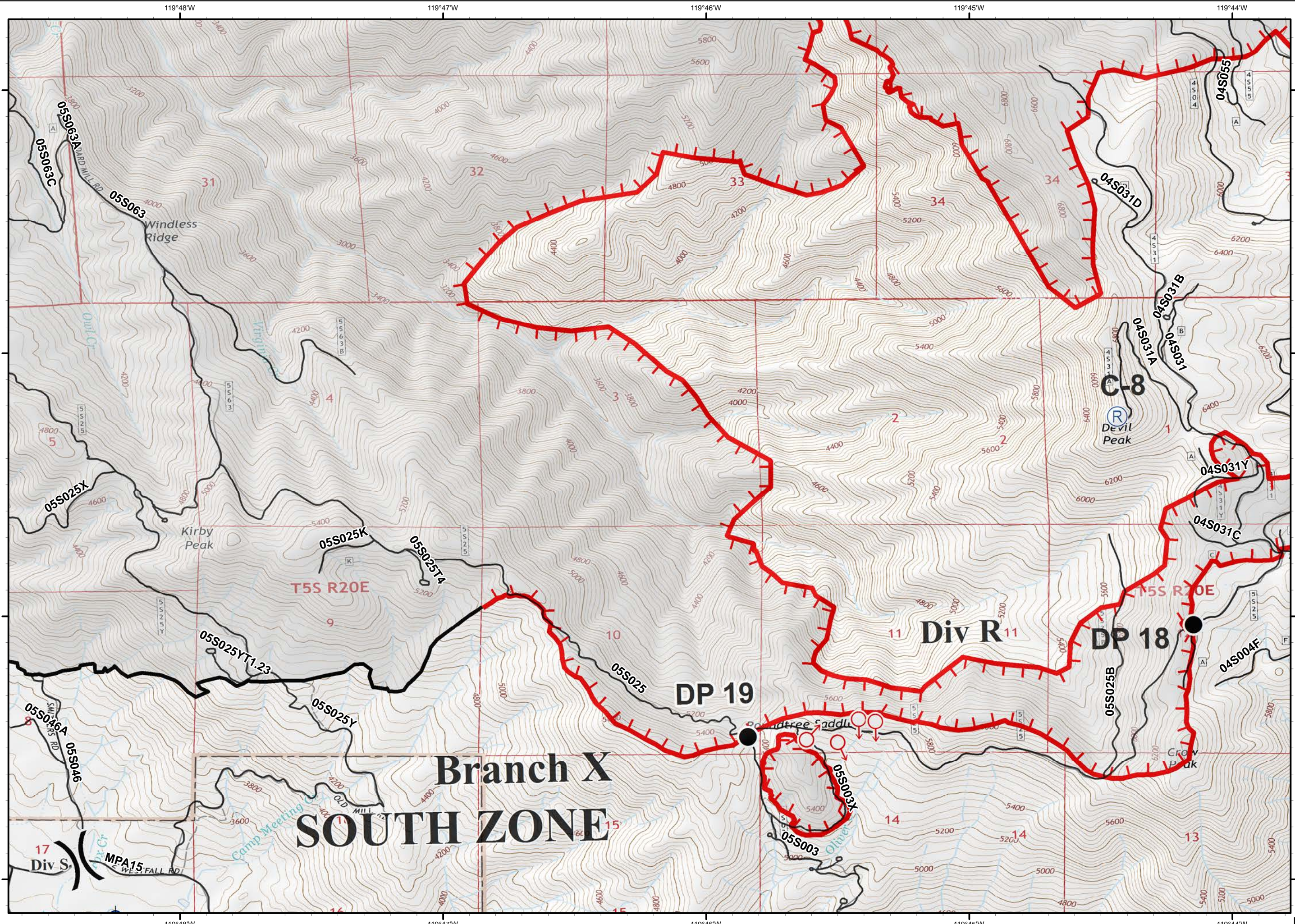
Completed Line



NORTH

0 1/4 1/2

Miles



Ferguson CA-SNF-745

IAP Tiles
08/01/2018
Day Shift

H7



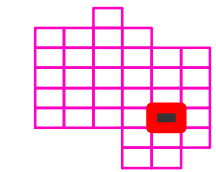
Dip Site

Drop Point

Water Source

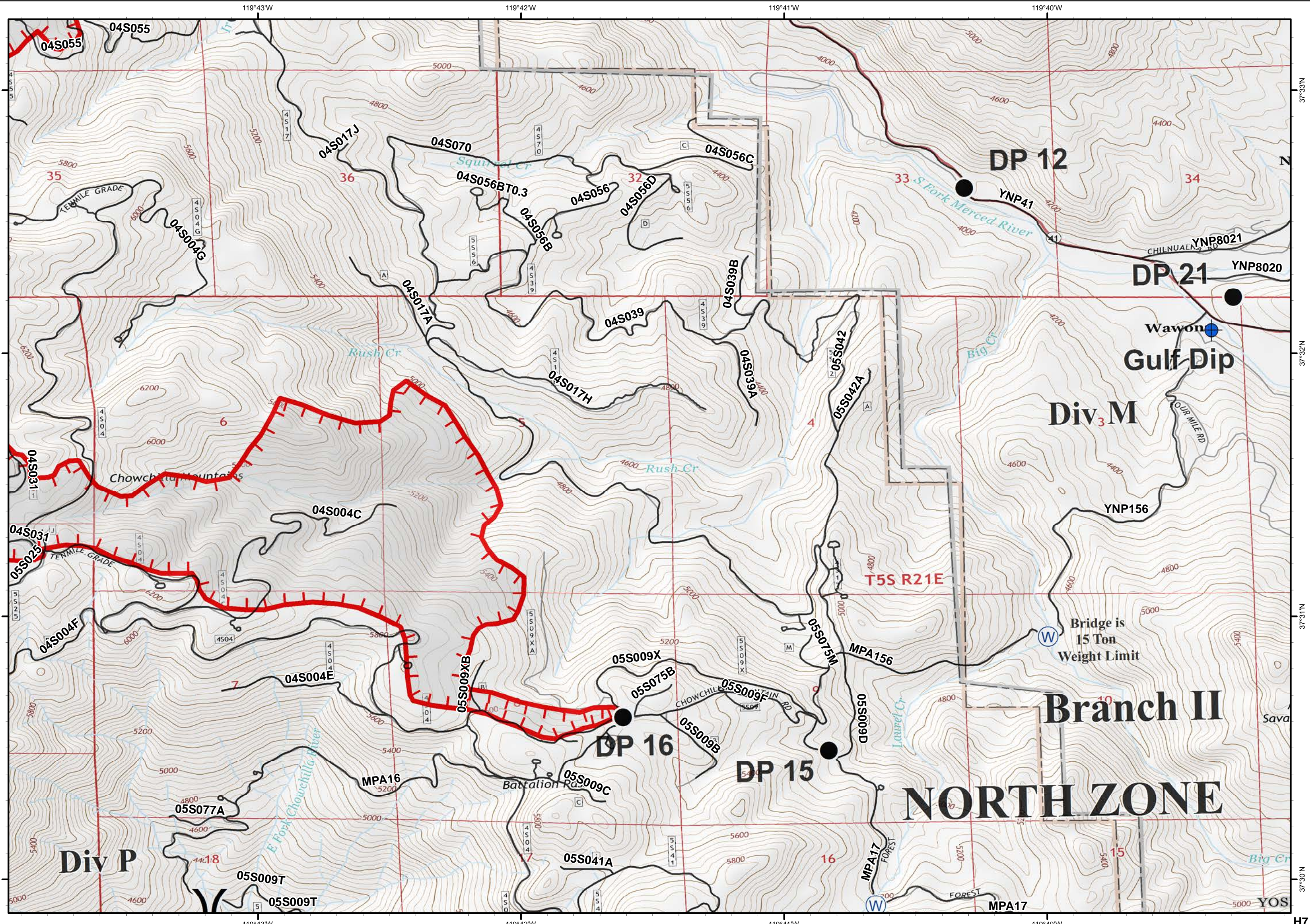
Division Break

Uncontrolled Fire Edge



0 1/4 1/2

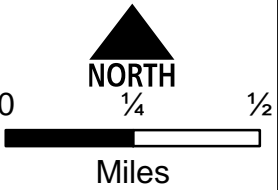
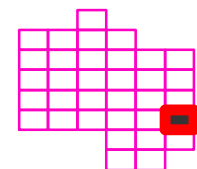
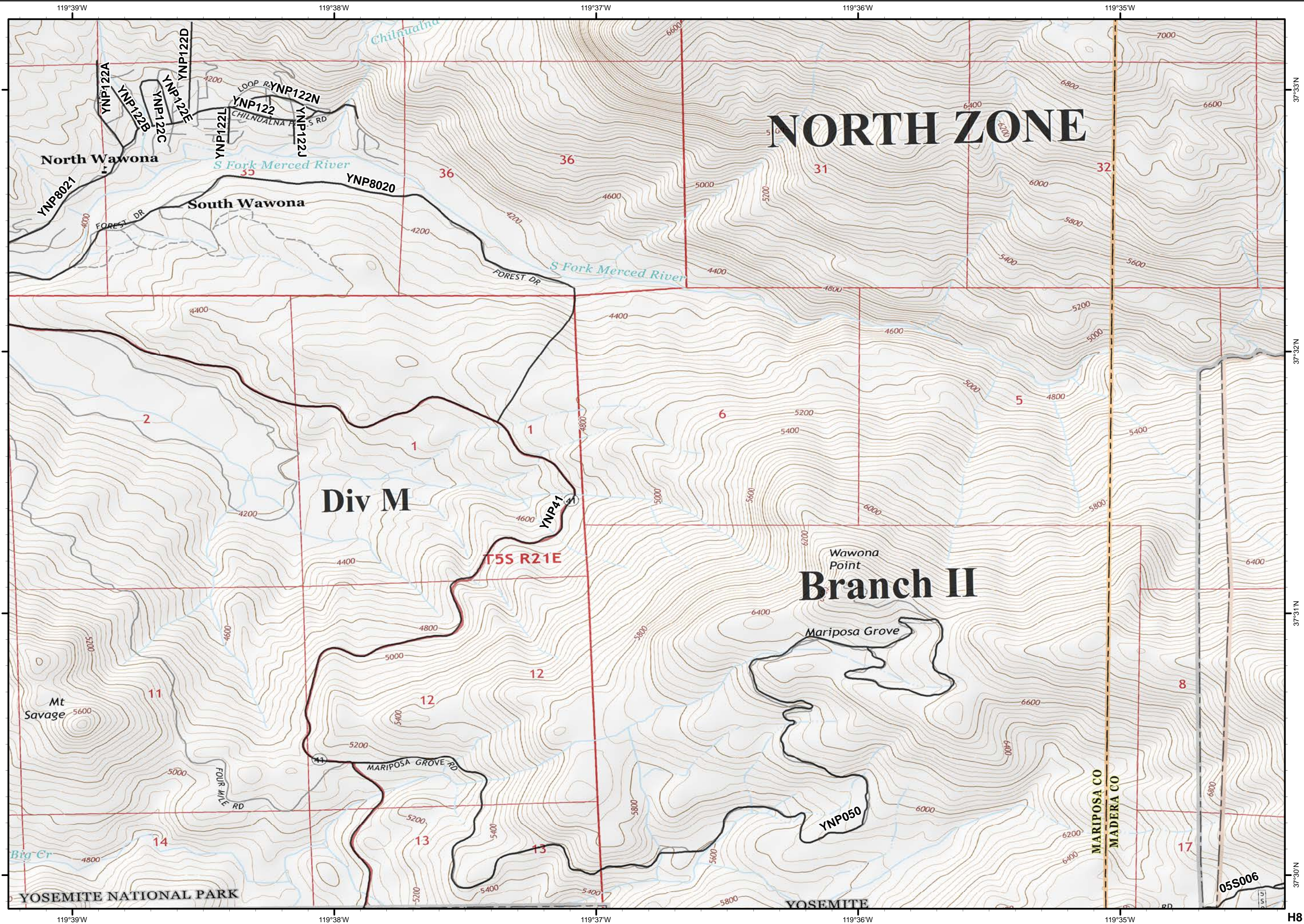
Miles



Ferguson
CA-SNF-745

IAP Tiles
08/01/2018
Day Shift

H8



Ferguson CA-SNF-745

IAP Tiles
08/01/2018
Day Shift

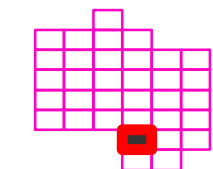
16



Dip Site

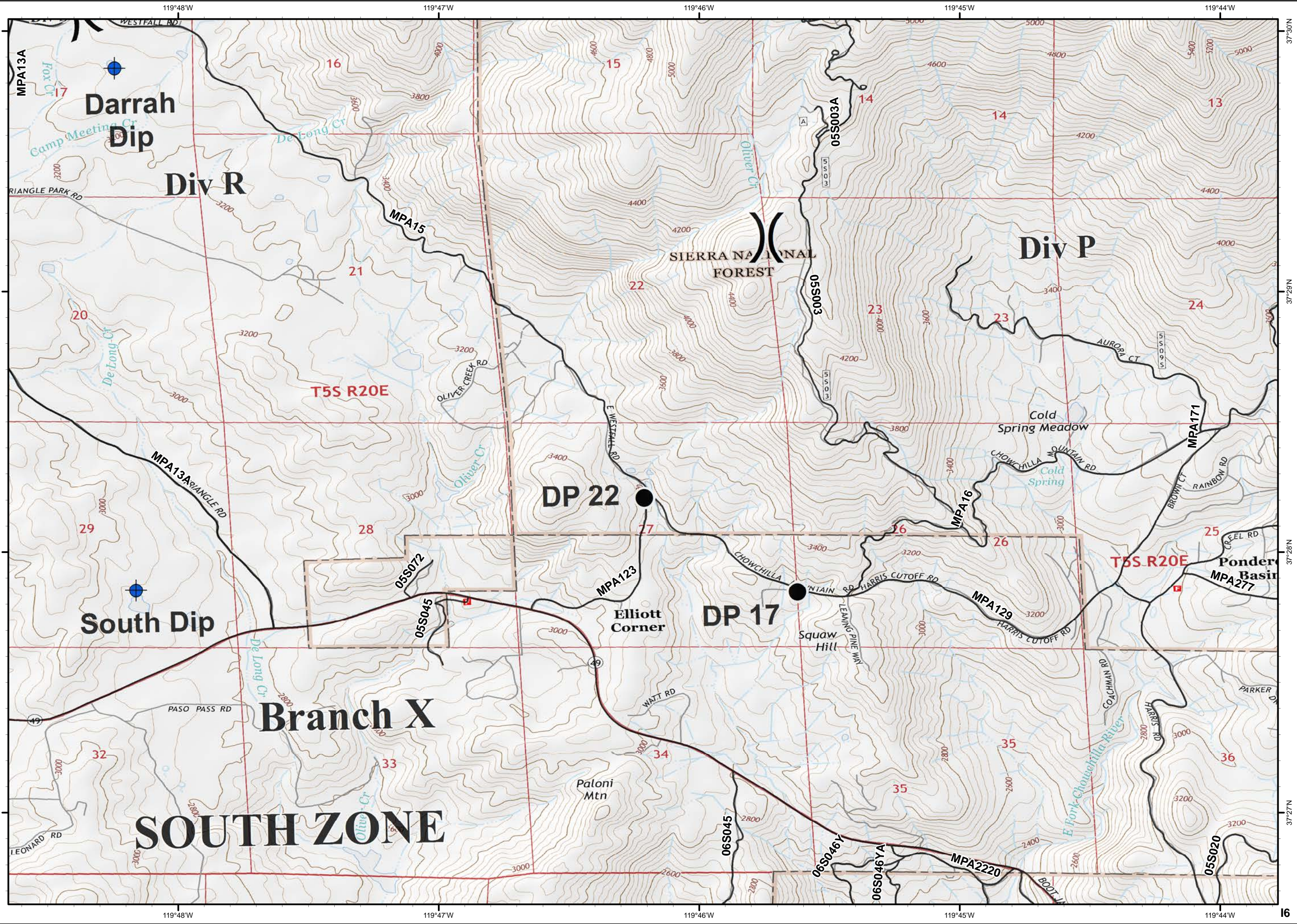
Drop Point

Division Break



0 1/4 1/2

Miles



Ferguson
CA-SNF-745

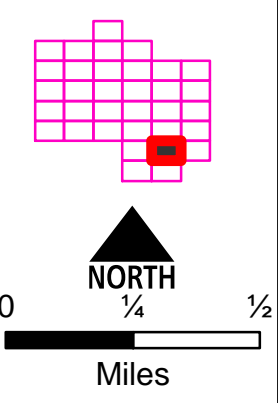
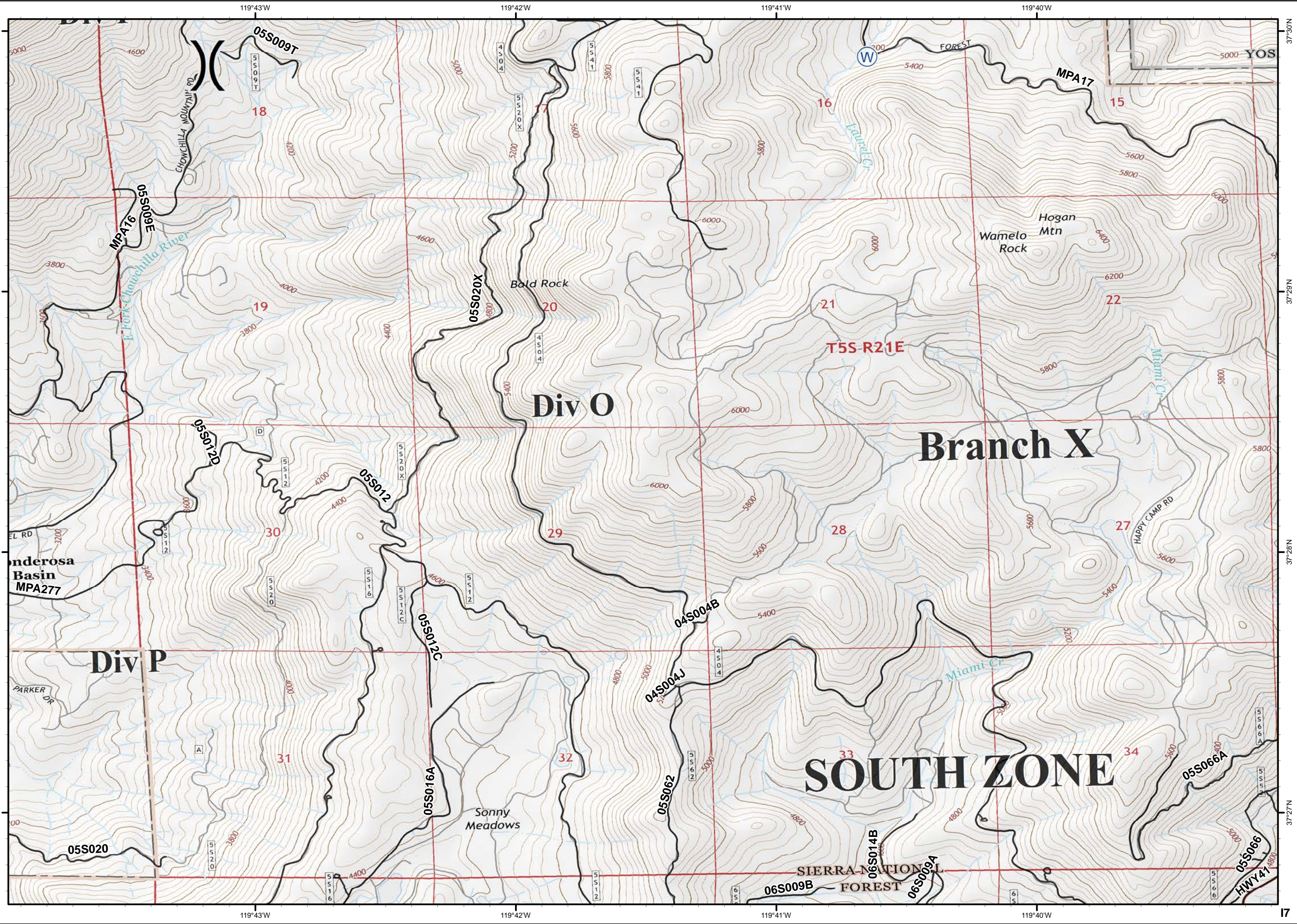
IAP Tiles
08/01/2018
Day Shift

17



Water Source

Division Break



37°30'N
37°29'N
37°28'N
37°27'N
119°43'W
119°42'W
119°41'W
119°40'W
17

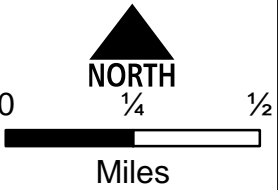
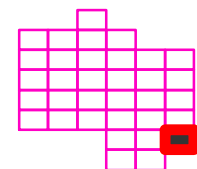
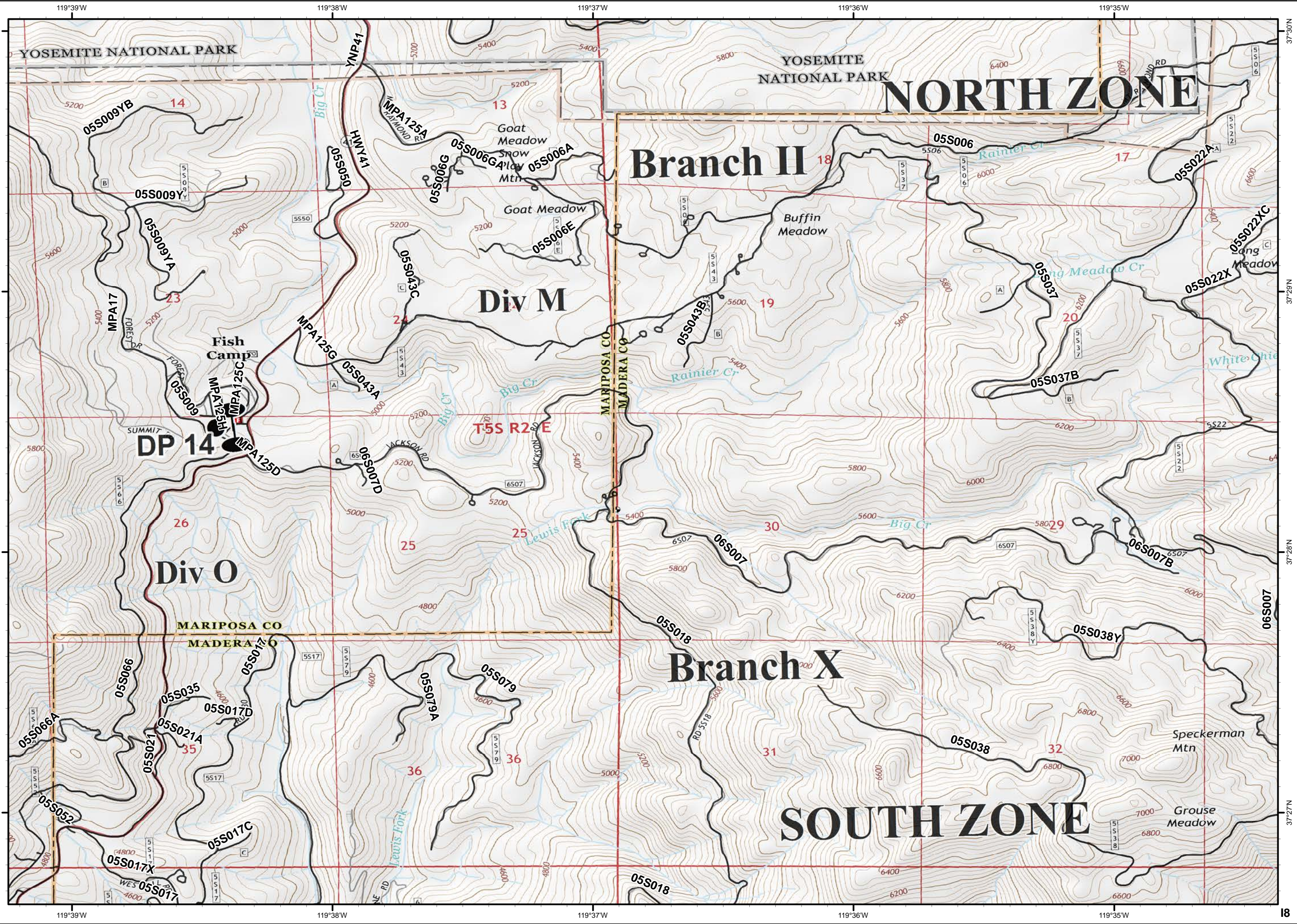
Ferguson
CA-SNF-745

IAP Tiles
08/01/2018
Day Shift

18



- Drop Point
- Zone Break

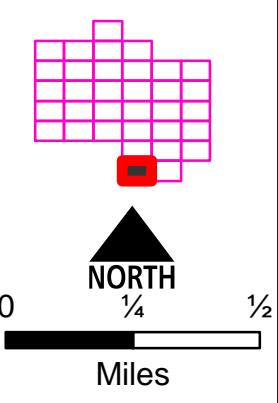
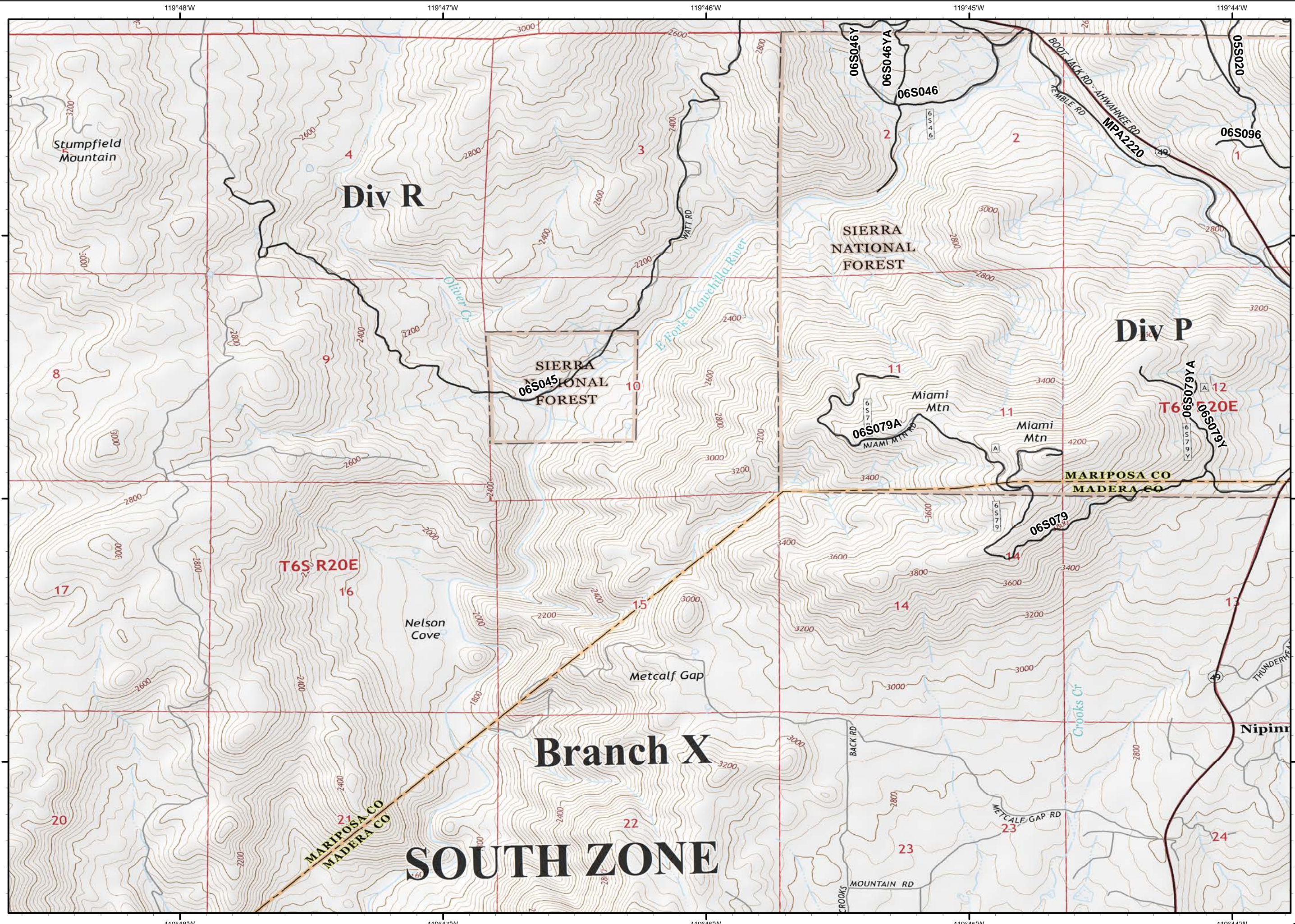


37°30'N
37°29'N
37°28'N
37°27'N
18

Ferguson
CA-SNF-745

IAP Tiles
08/01/2018
Day Shift

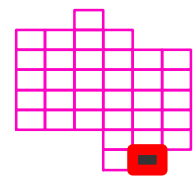
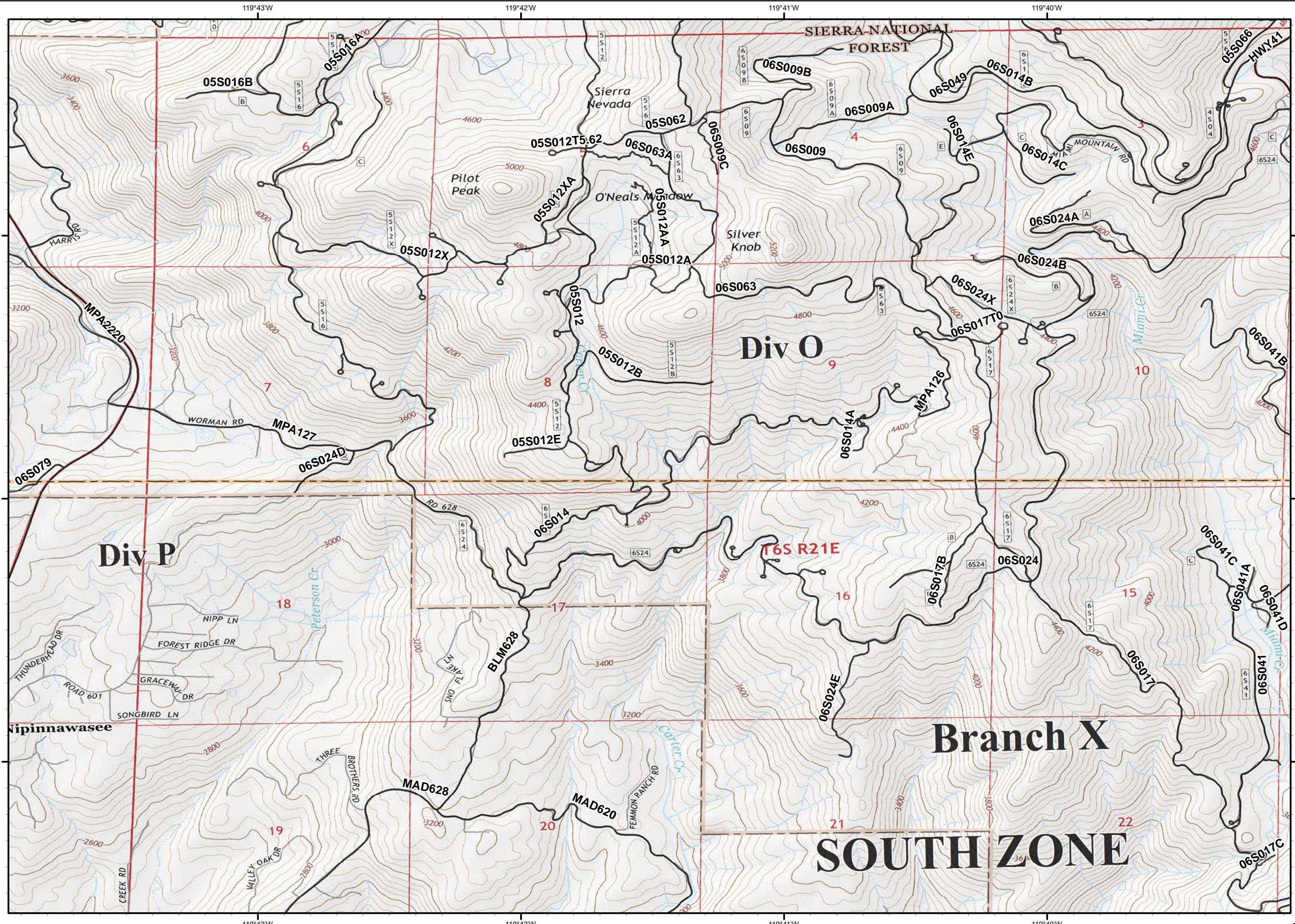
J6



Ferguson
CA-SNF-745

IAP Tiles
08/01/2018
Day Shift

J7



0 1/4 1/2

Miles

37°26'N

37°25'N

37°24'N

J7