

# Ferguson

CA-SNF-745

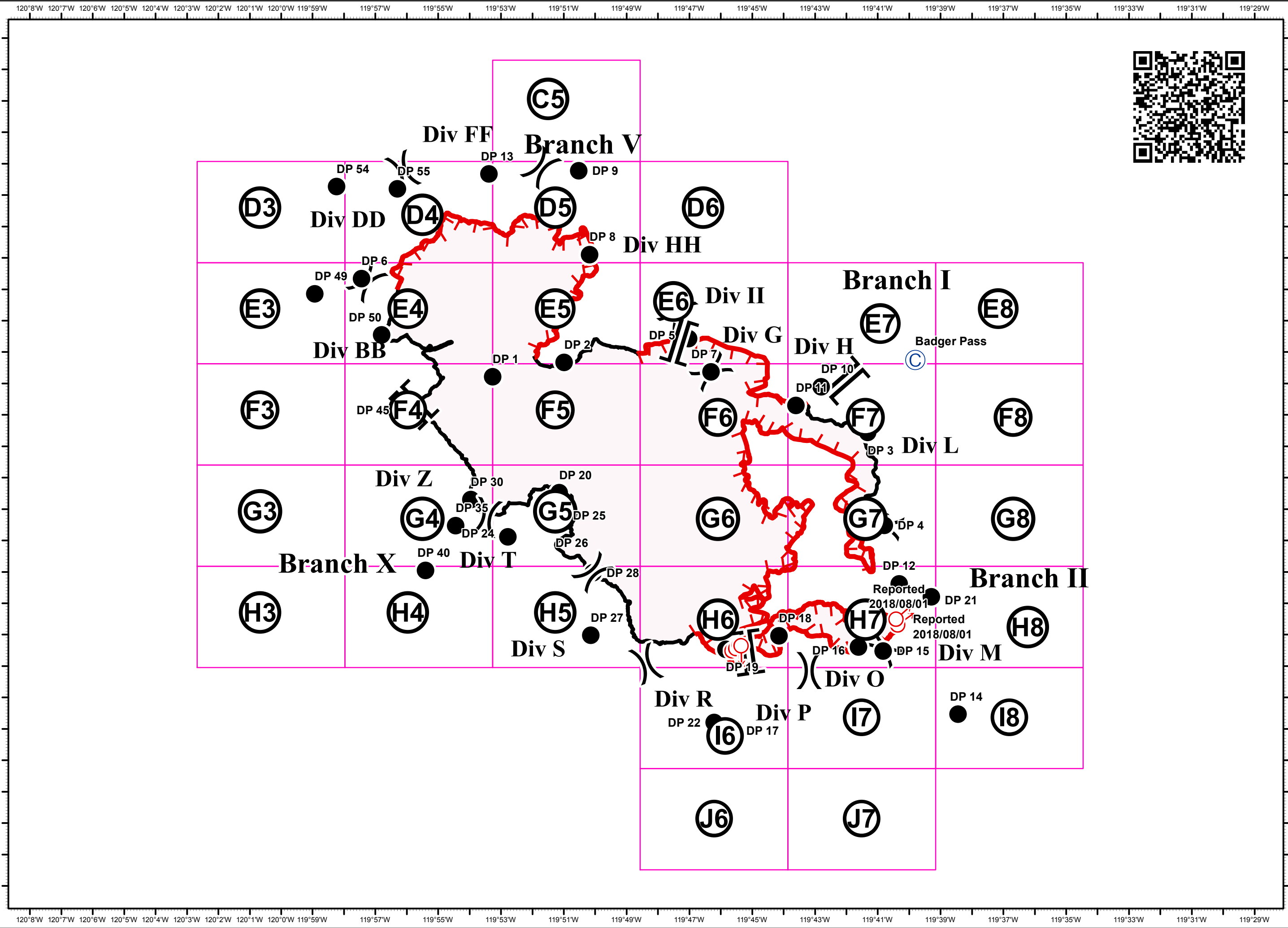
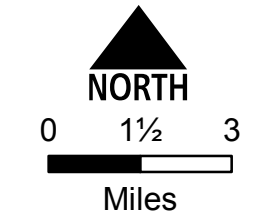
IAP Index

08/02/2018

Day Shift



- Camp
- Drop Point
- Spot Fire
- Division Break
- Branch Break
- Uncontrolled Fire Edge
- Completed Line



Ferguson  
CA-SNF-745

IAP Tiles  
08/02/2018  
Day Shift

C5



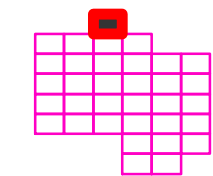
Hydrant



Division Break

Proposed Dozer Line

Planned Fire Line

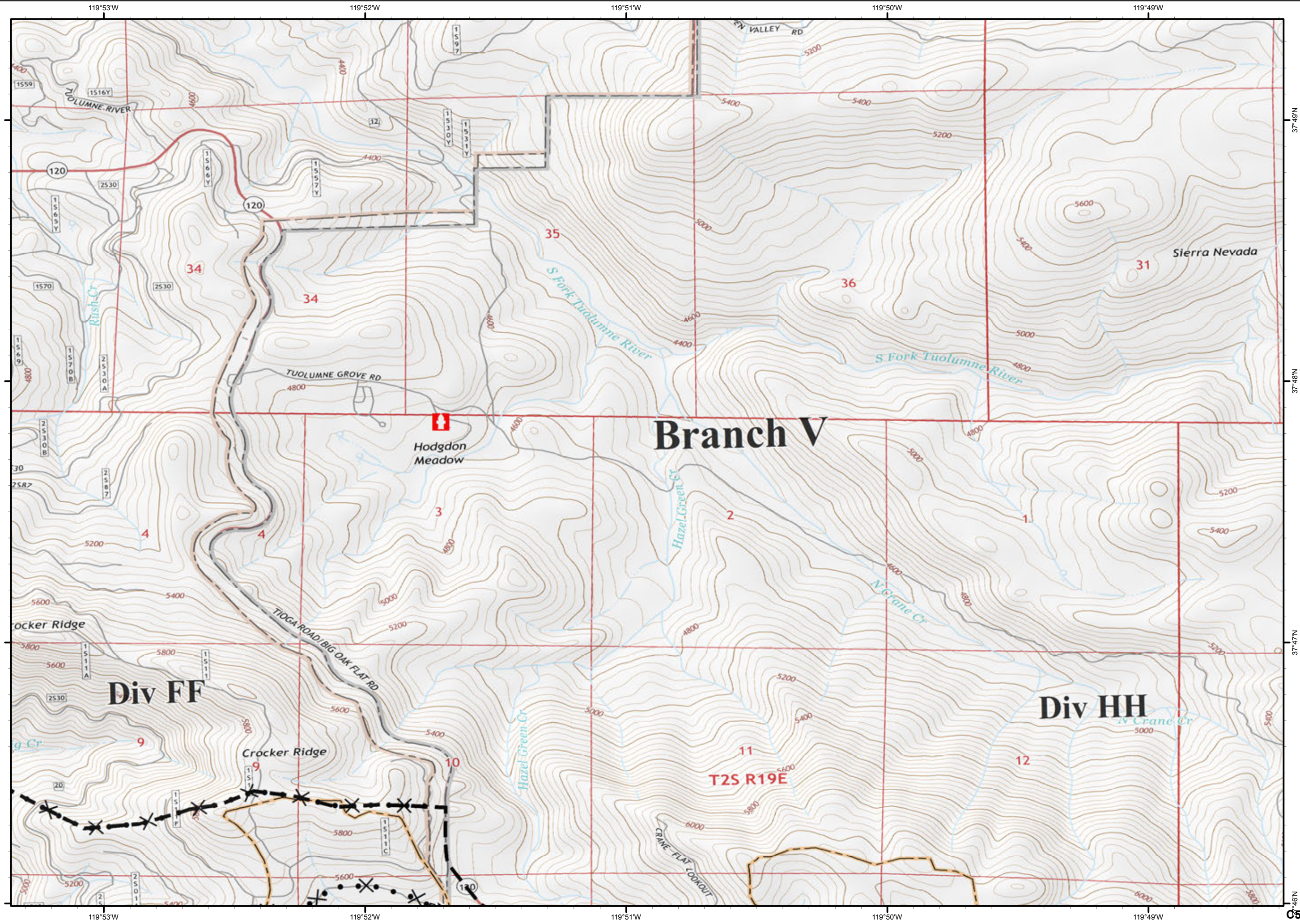


NORTH

1/4

1/2

Miles



37°49'N

37°48'N

37°47'N

37°46'N

119°53'W

119°52'W

119°51'W

119°50'W

119°49'W

C5

Ferguson  
CA-SNF-745

IAP Tiles  
08/02/2018  
Day Shift

D3



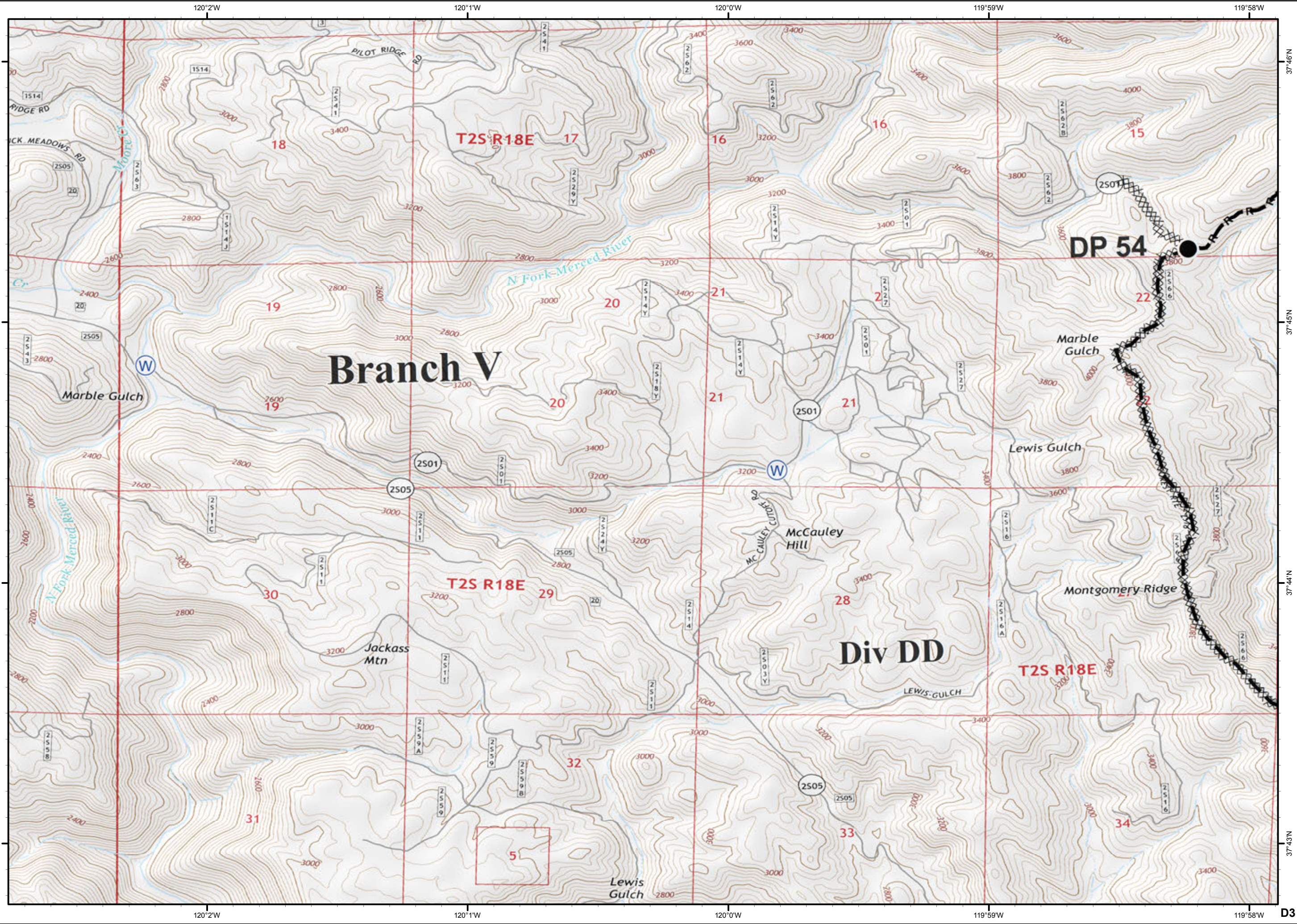
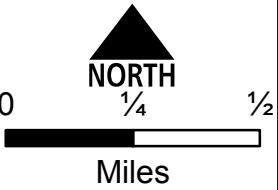
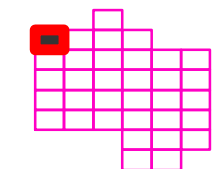
● Drop Point

⊙ Water Source

XXXX Completed Dozer Line

R - Road as Completed Line

▬ Planned Fire Line



D3

# Ferguson CA-SNF-745

IAP Tiles  
08/02/2018  
Day Shift

D4



● Drop Point

Ⓡ Repeater

Ⓜ Water Source

⎓ Division Break

▬ Uncontrolled Fire Edge

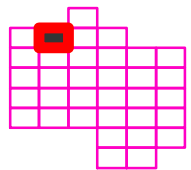
⊗ Completed Dozer Line

H - Completed Hand Line

R - Road as Completed Line

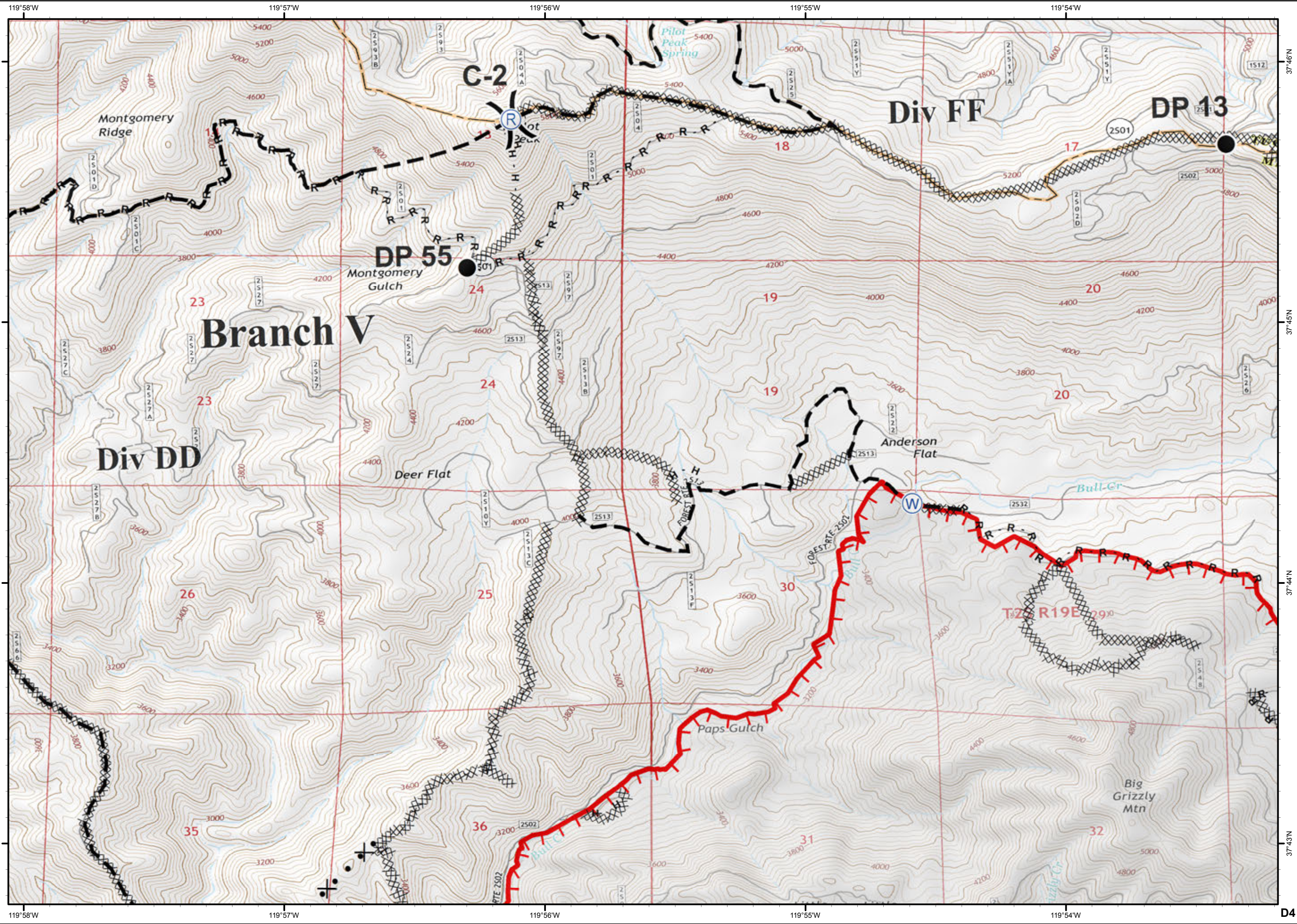
⊗ ● Proposed Dozer Line

▬ Planned Fire Line



0 1/4 1/2

Miles



Ferguson  
CA-SNF-745

IAP Tiles  
08/02/2018  
Day Shift

D5



● Drop Point

⊕ Helibase

⎓ Division Break

┌ Uncontrolled Fire Edge

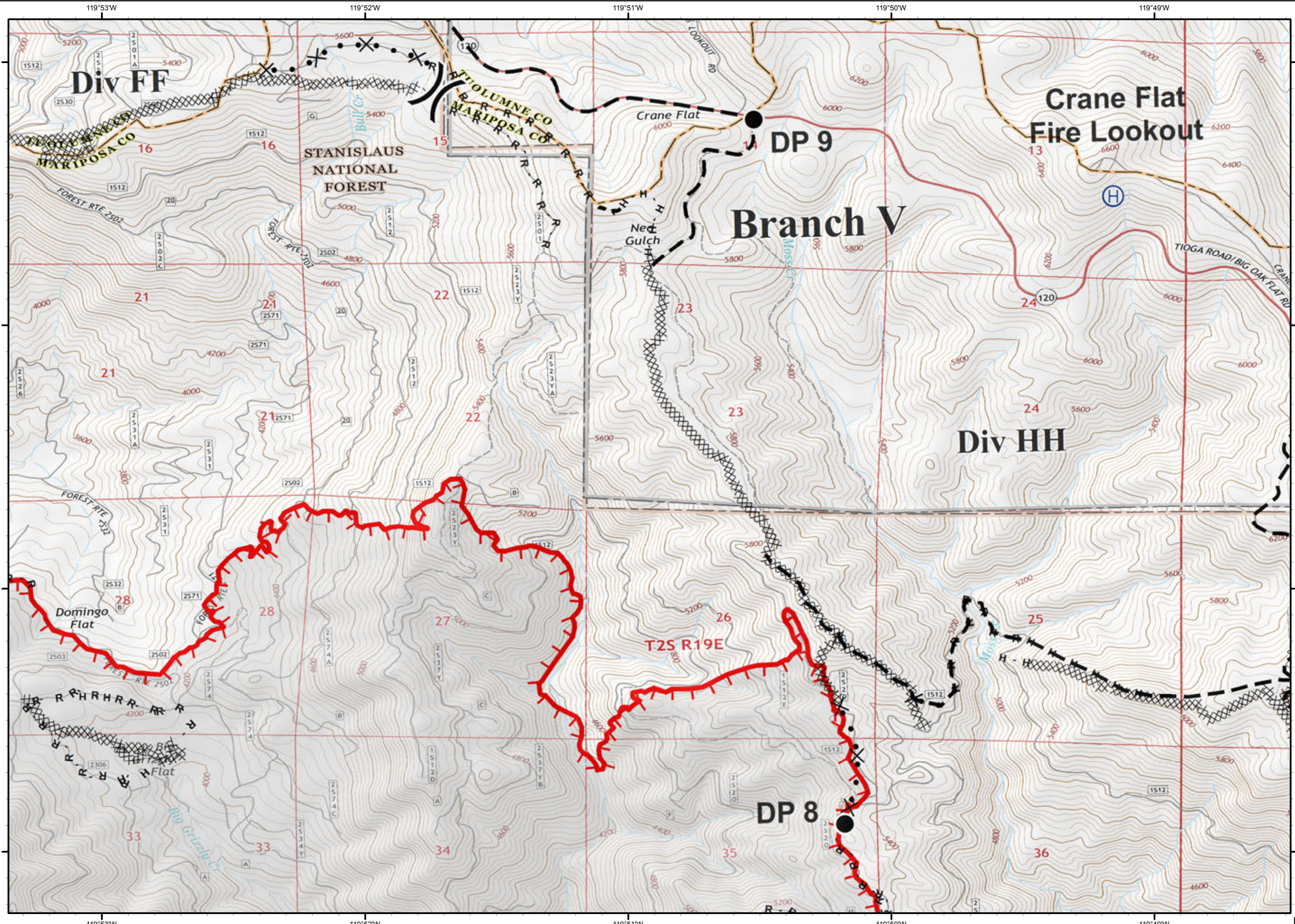
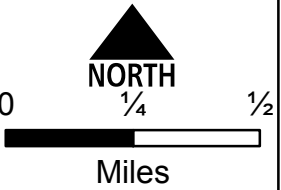
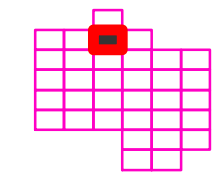
⊗ Completed Dozer Line

H - Completed Hand Line

R - Road as Completed Line

⊗ ● Proposed Dozer Line

▬ Planned Fire Line



D5

Ferguson  
CA-SNF-745

IAP Tiles  
08/02/2018  
Day Shift

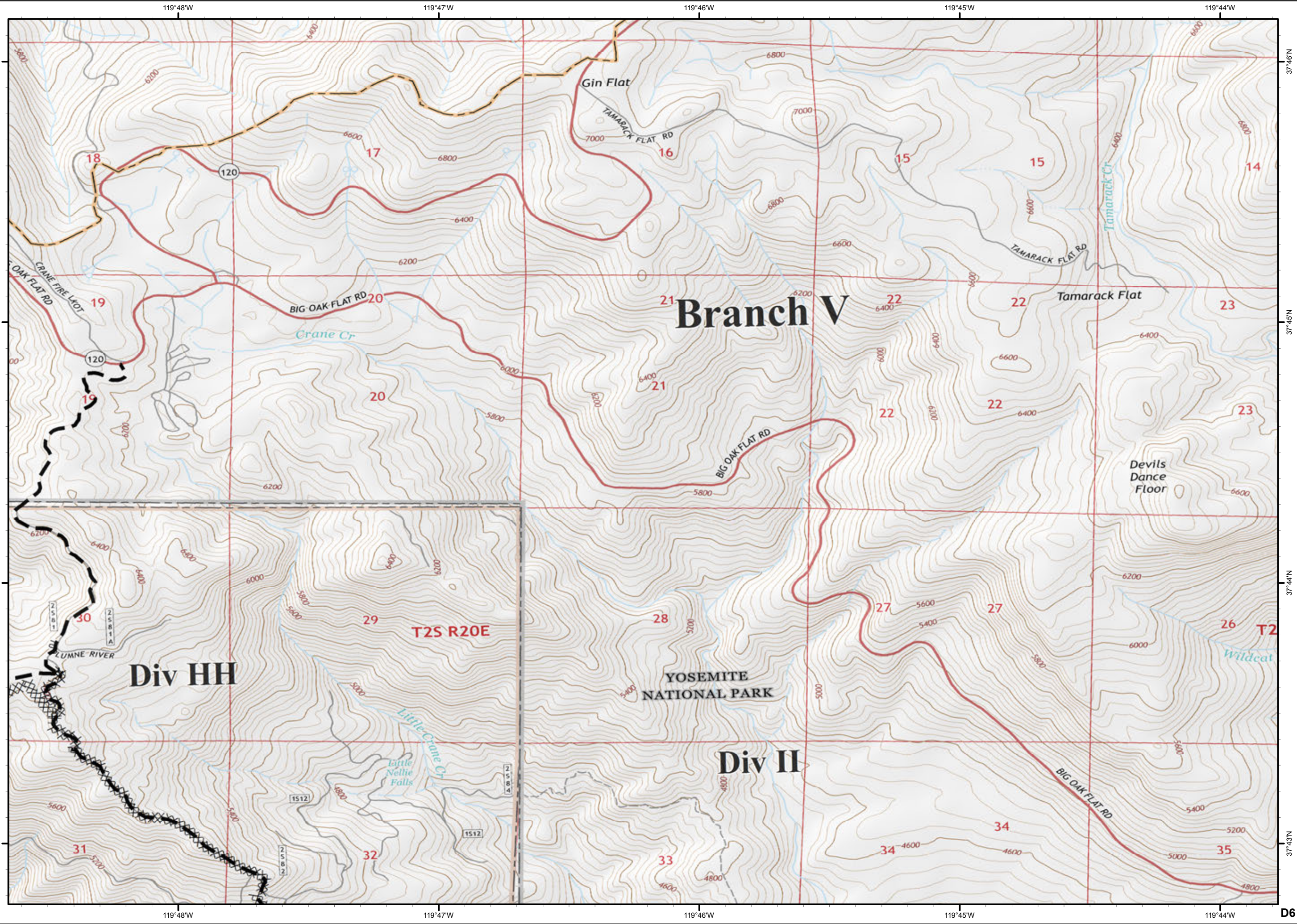
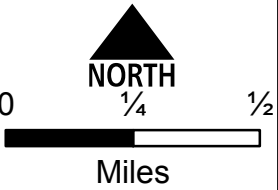
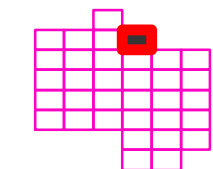
D6



Completed Dozer Line

R - Road as Completed Line

Planned Fire Line



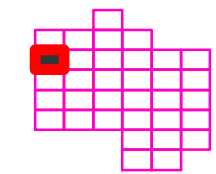
Ferguson  
CA-SNF-745

IAP Tiles  
08/02/2018  
Day Shift

E3

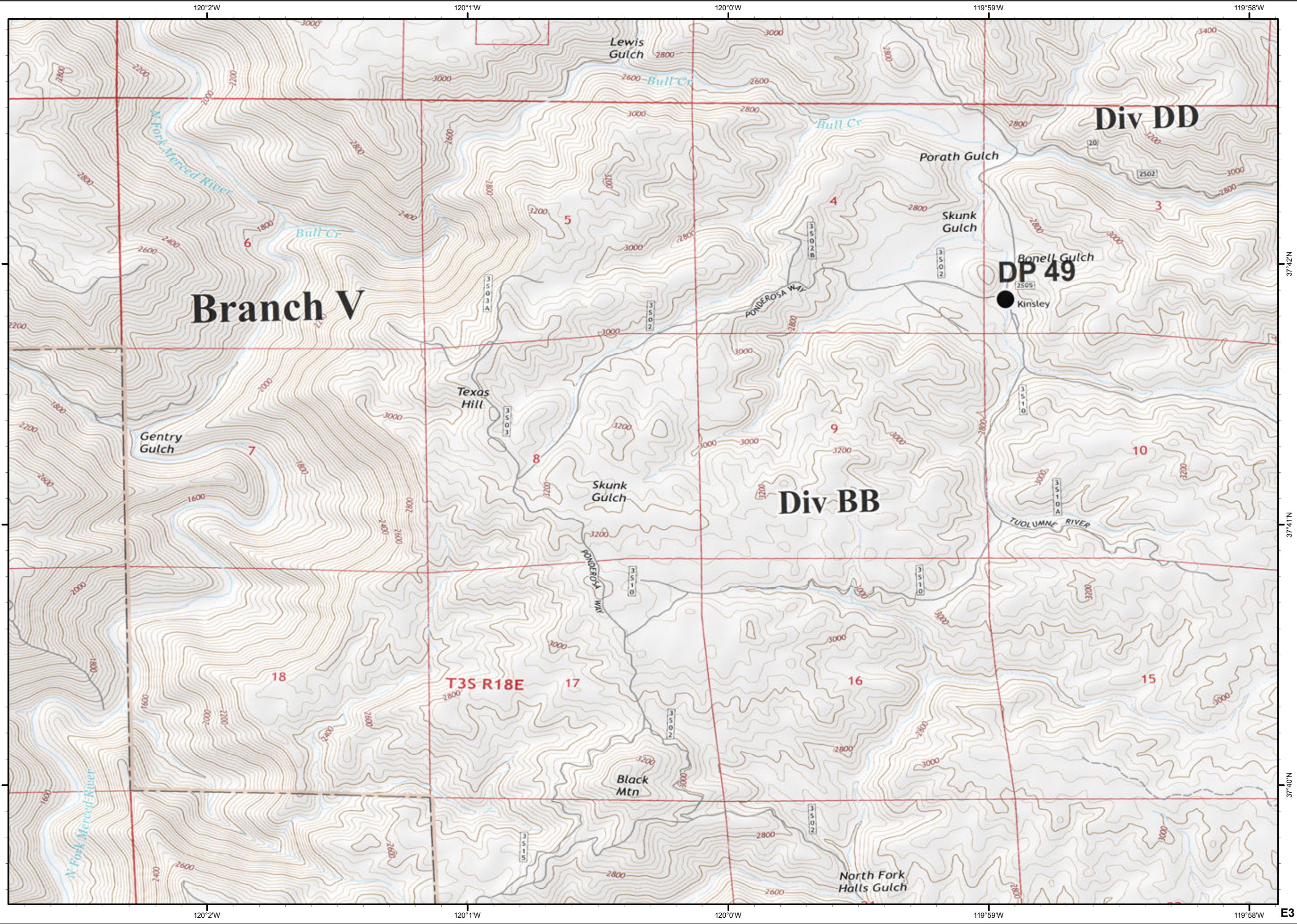


Drop Point



0 1/4 1/2

Miles



37°42'N

37°41'N

37°40'N

E3

# Ferguson CA-SNF-745

IAP Tiles  
08/02/2018  
Day Shift

E4



Dip Site

Drop Point

Water Source

Division Break

Uncontrolled Fire Edge

Completed Line

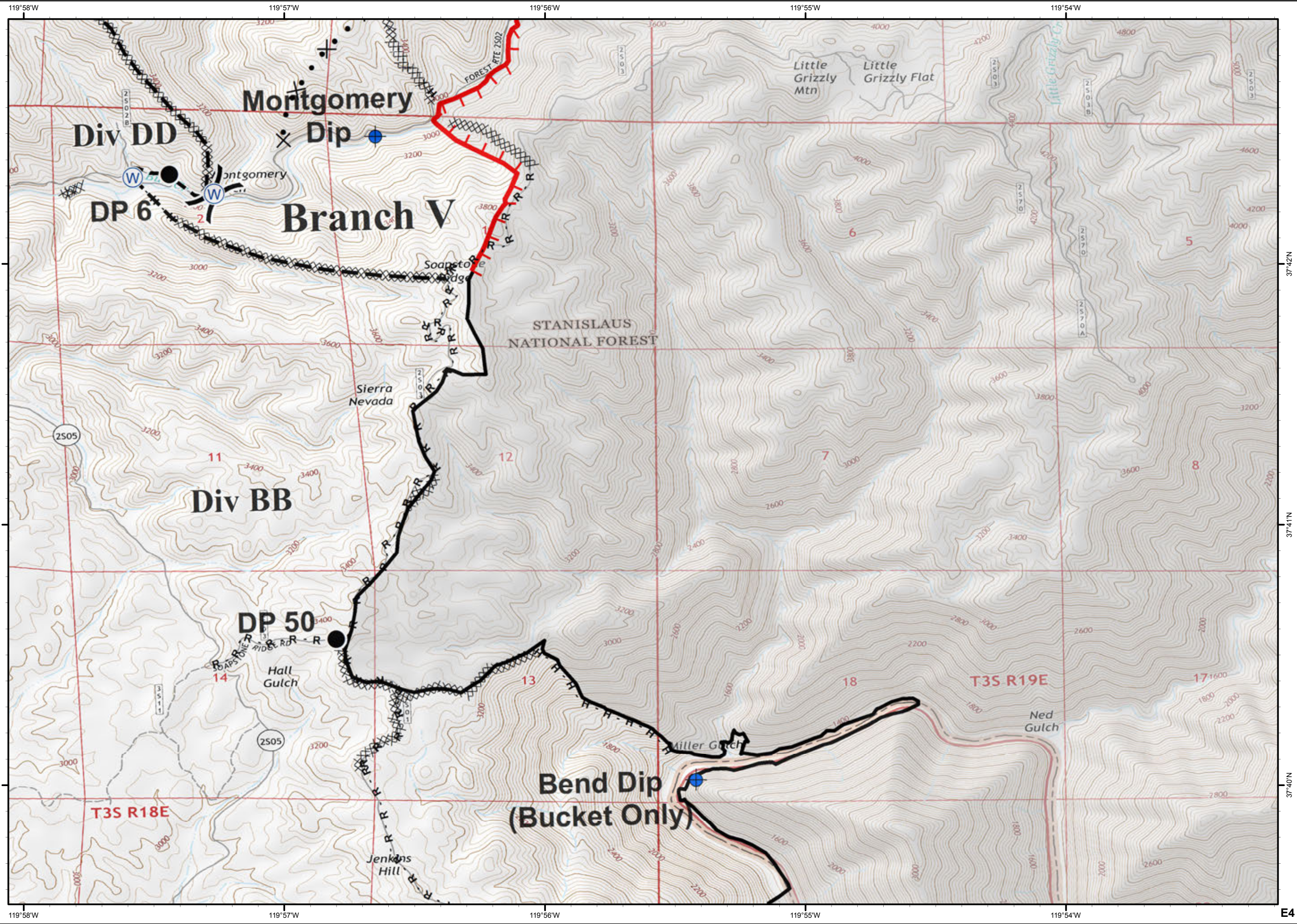
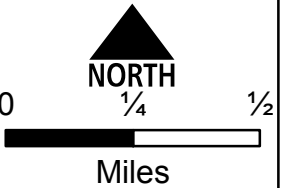
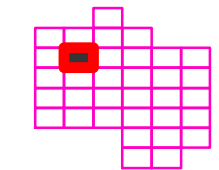
Completed Dozer Line

Completed Hand Line

Road as Completed Line

Proposed Dozer Line

Planned Fire Line





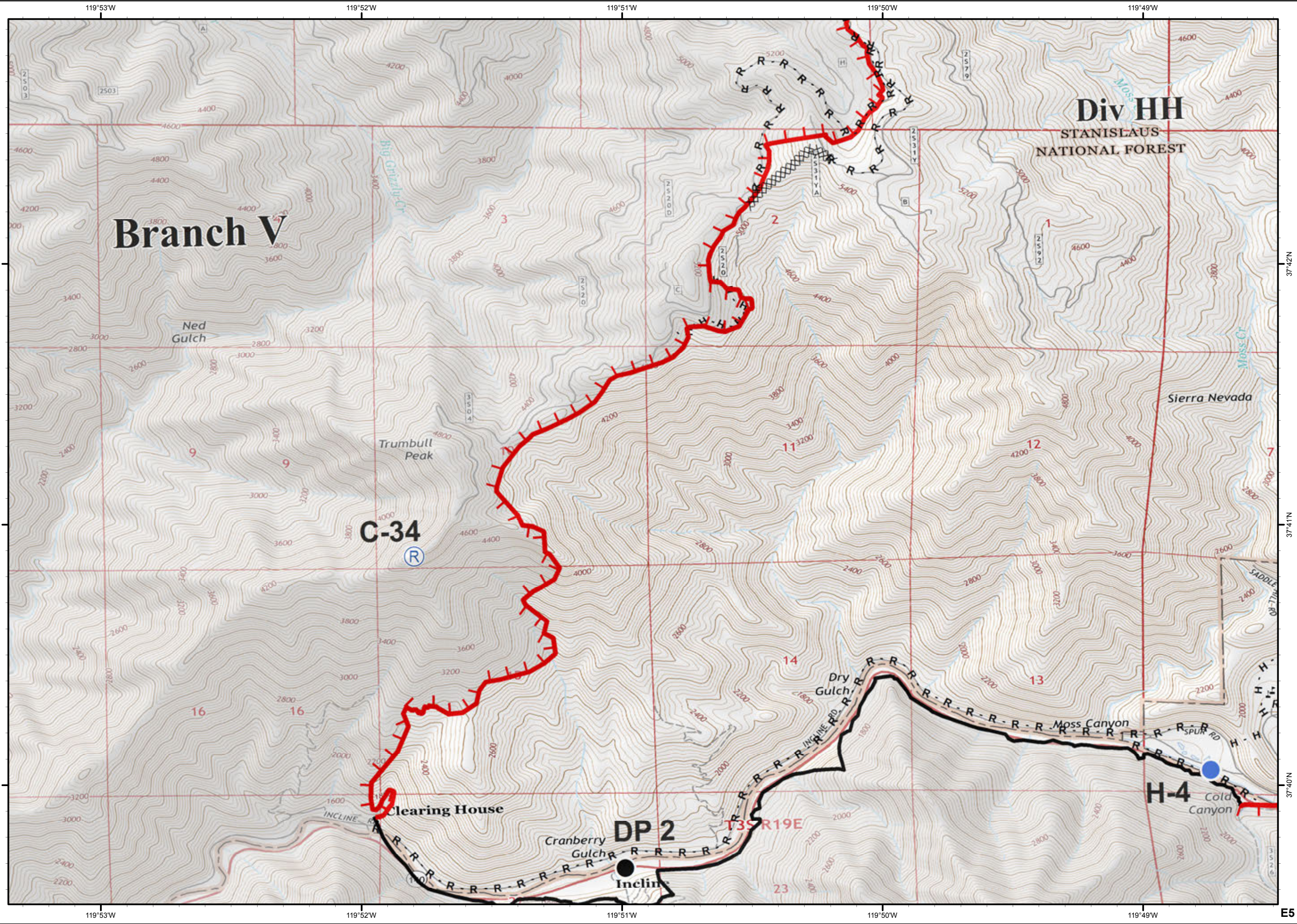
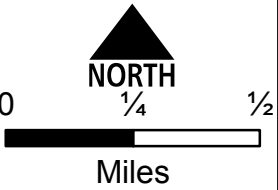
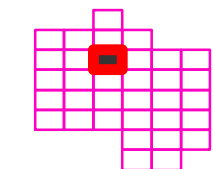
Ferguson  
CA-SNF-745

IAP Tiles  
08/02/2018  
Day Shift

E5



- Drop Point
- Helispot
- Ⓡ Repeater
- ┌ Uncontrolled Fire Edge
- Completed Line
- ⊗ Completed Dozer Line
- H - Completed Hand Line
- R - Road as Completed Line



37°42'N

37°41'N

37°40'N

E5

Ferguson  
CA-SNF-745

IAP Tiles  
08/02/2018  
Day Shift

E6



Dip Site

Drop Point

Division Break

Branch Break

Uncontrolled Fire Edge

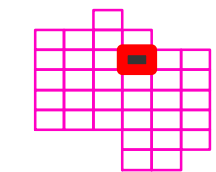
Completed Line

Completed Dozer Line

Completed Hand Line

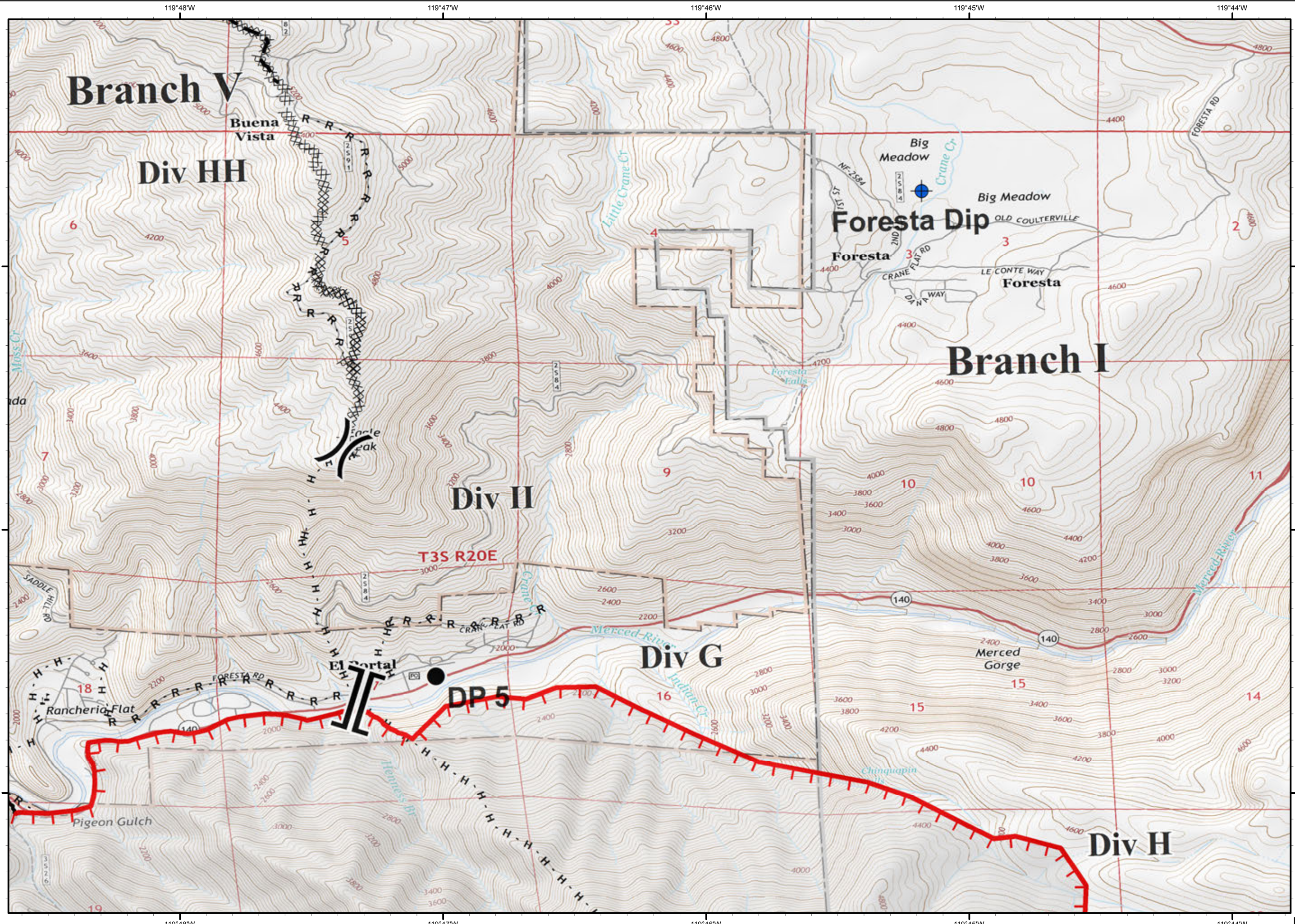
R - Road as Completed Line

Planned Fire Line



0 1/4 1/2

Miles



37°42'N

37°41'N

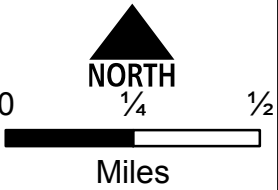
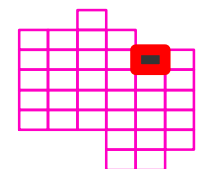
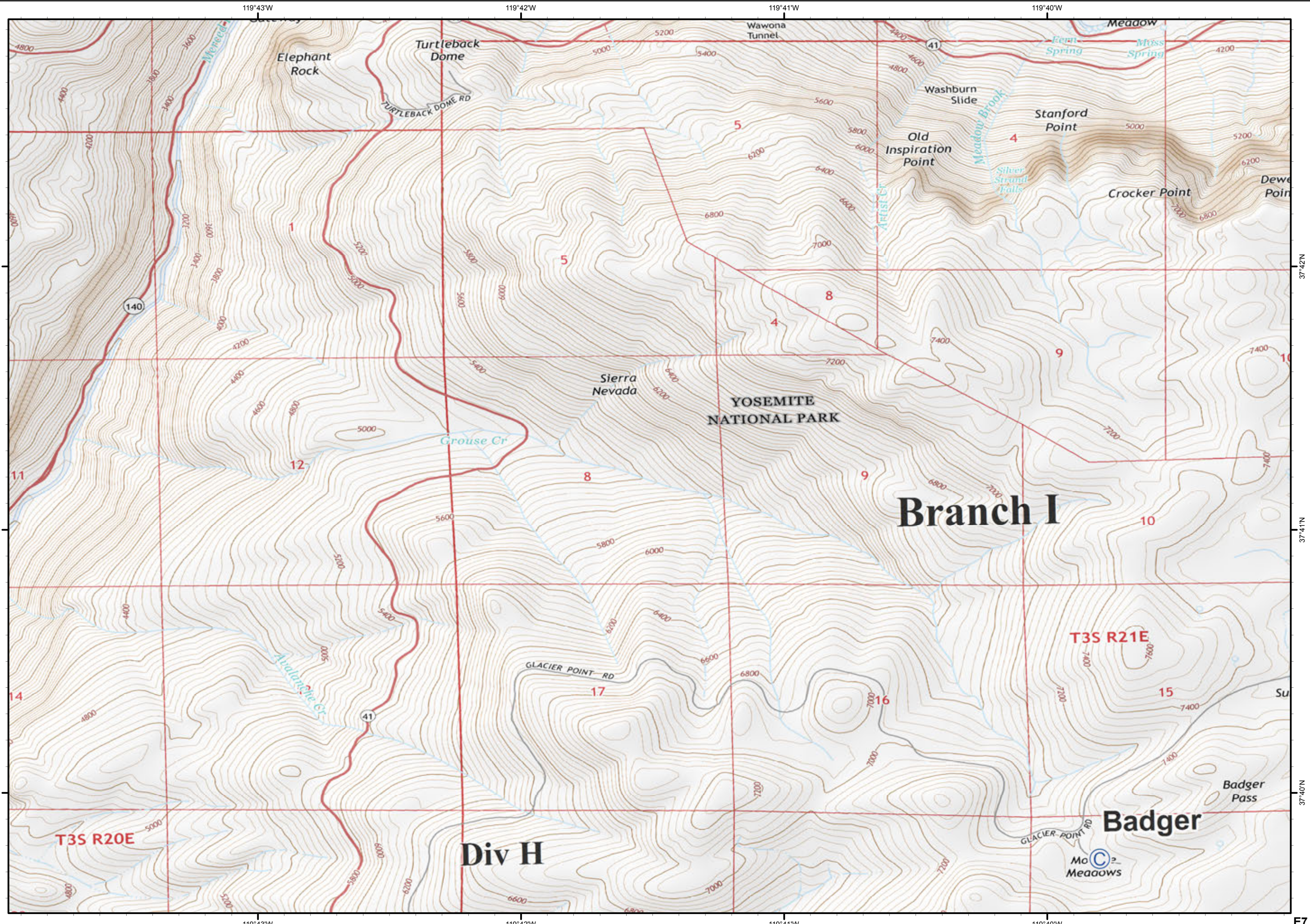
37°40'N

E6

Ferguson  
CA-SNF-745

IAP Tiles  
08/02/2018  
Day Shift

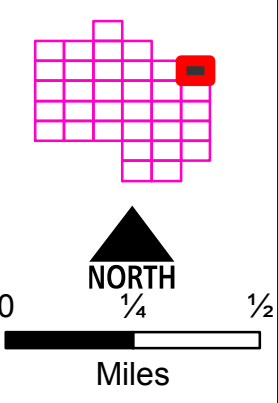
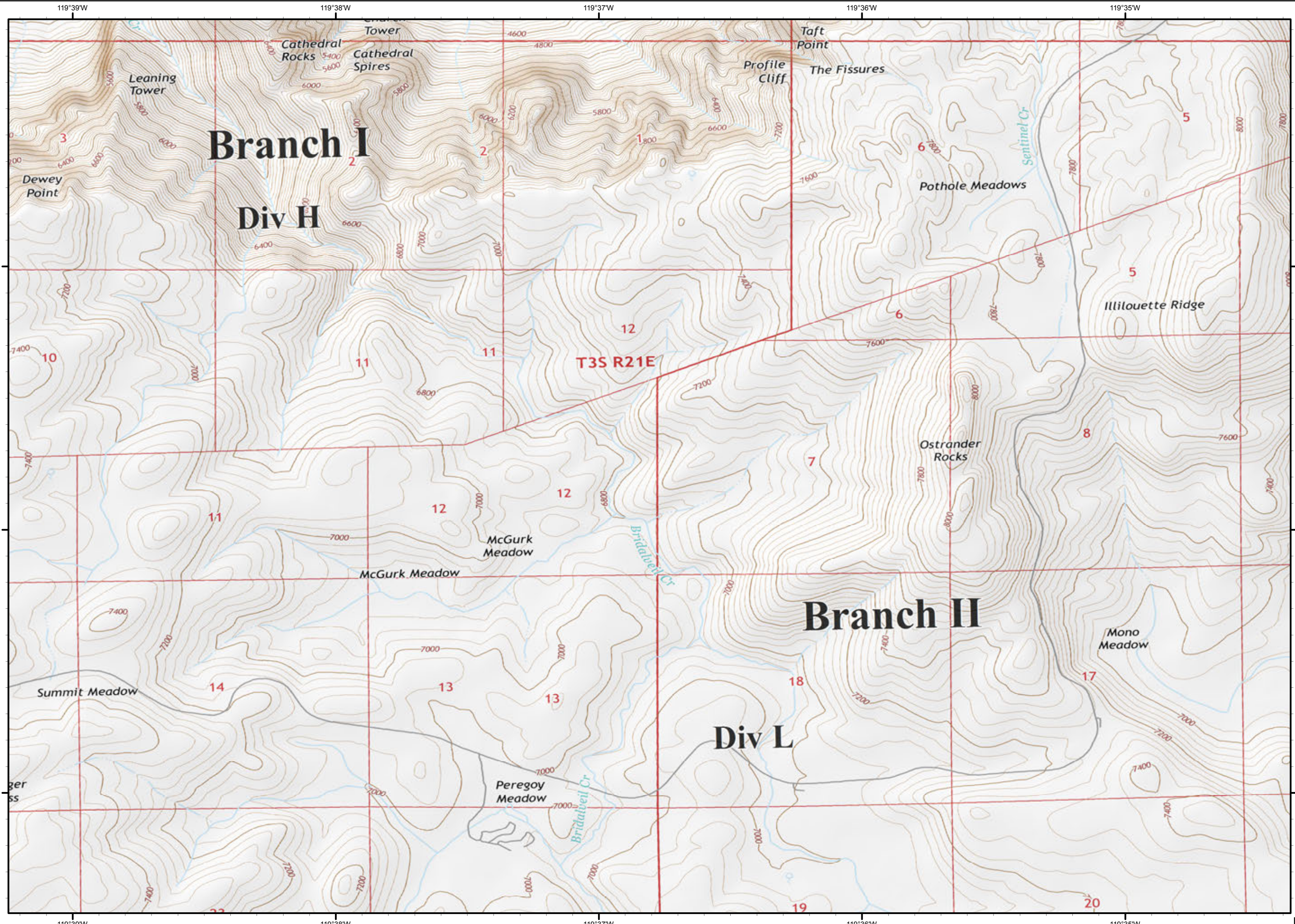
E7



Ferguson  
CA-SNF-745

IAP Tiles  
08/02/2018  
Day Shift

E8



37°42'N

37°41'N

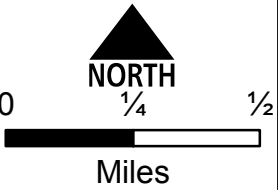
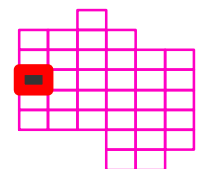
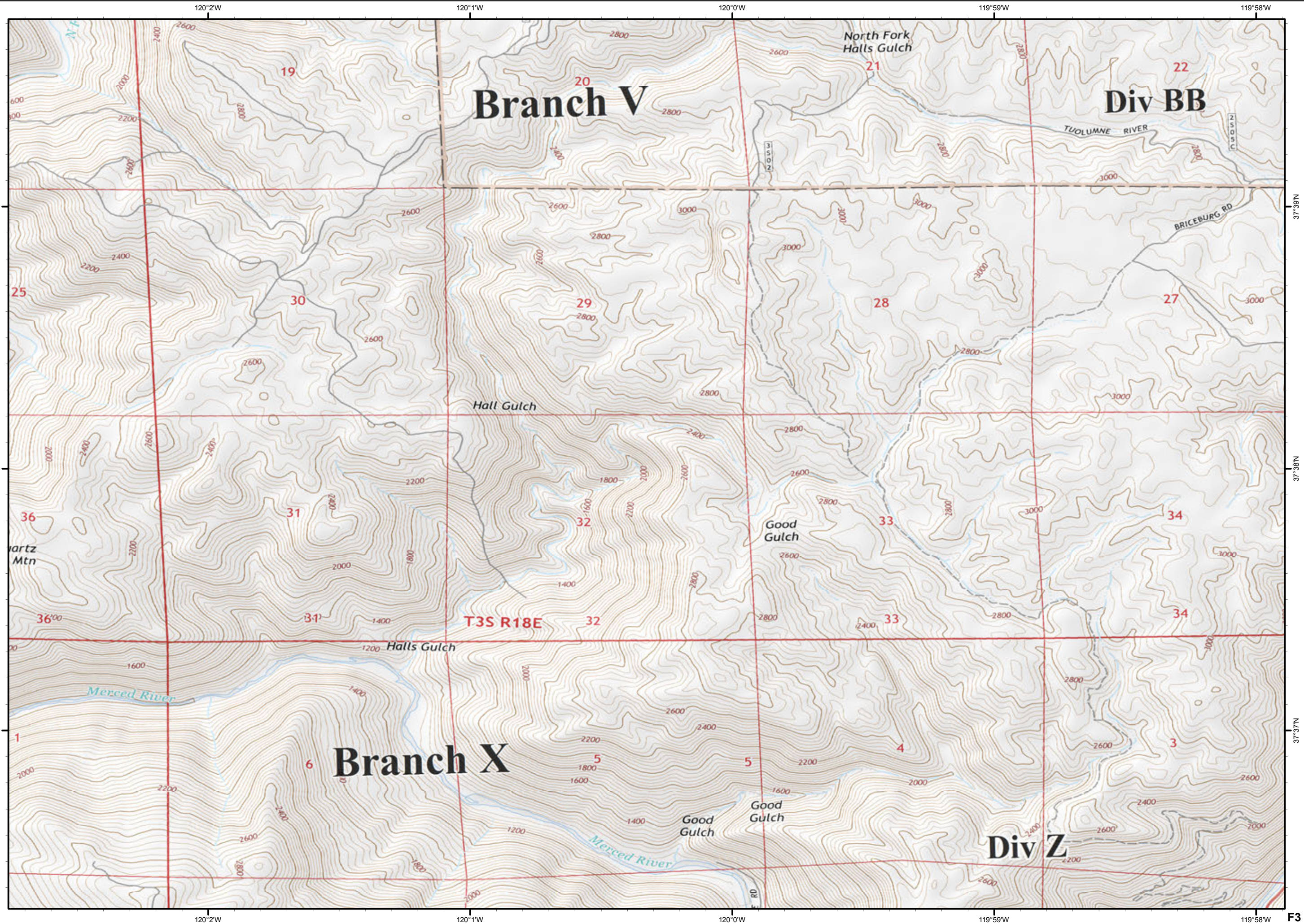
37°40'N

E8

Ferguson  
CA-SNF-745

IAP Tiles  
08/02/2018  
Day Shift

F3




37°38'N  
37°38'N  
37°37'N  
37°37'N  
F3


# Ferguson CA-SNF-745

IAP Tiles  
08/02/2018  
Day Shift

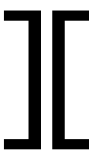
F4

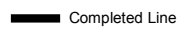


 Dip Site

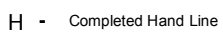
 Drop Point

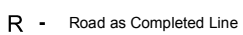
 Helispot

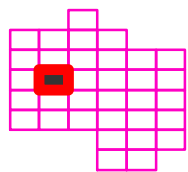
 Branch Break

 Completed Line


 Completed Dozer Line

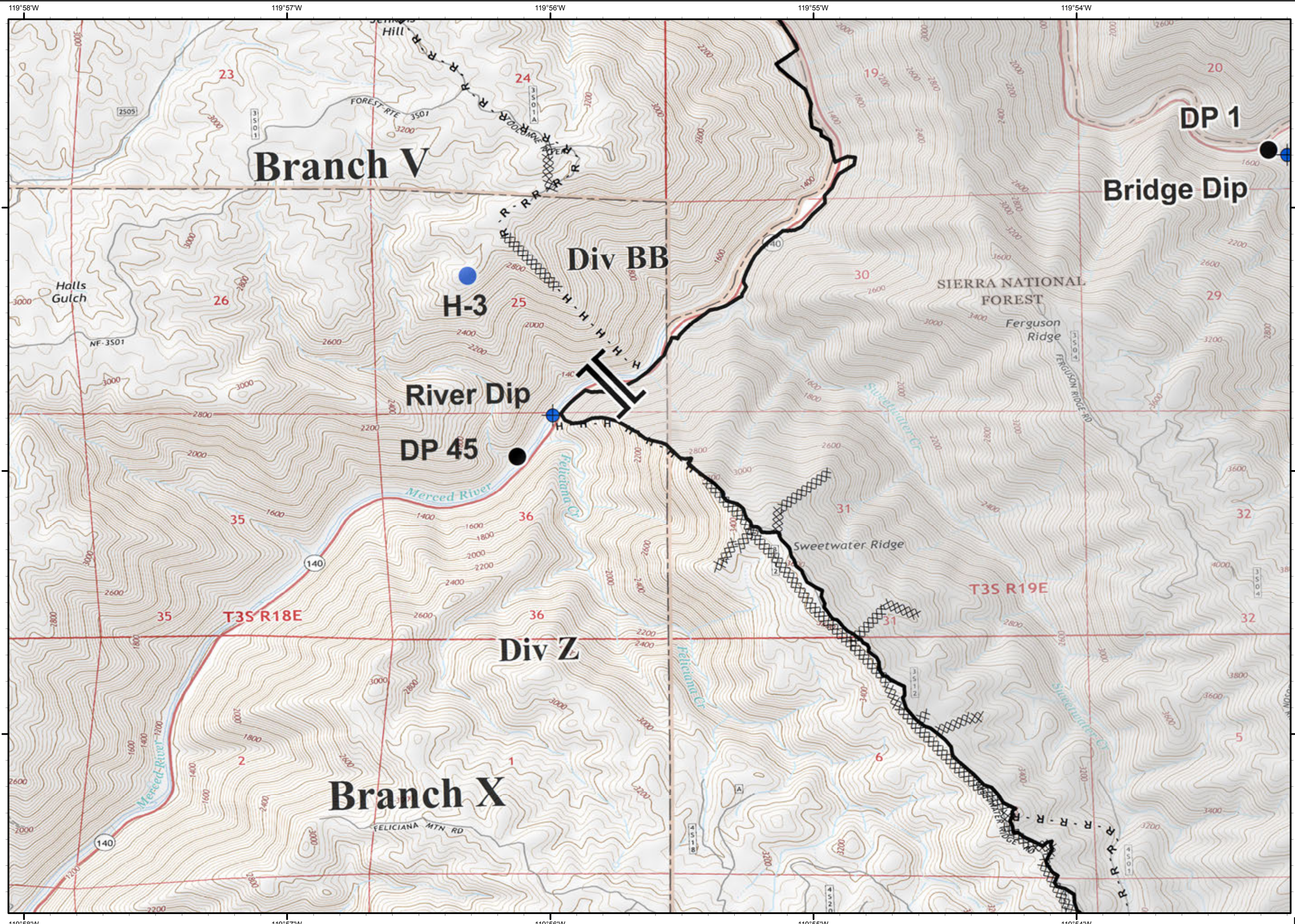
 Completed Hand Line

 Road as Completed Line



 NORTH

0  1/4 1/2  
Miles



37°39'N

37°38'N

37°37'N

F4

# Ferguson CA-SNF-745

IAP Tiles  
08/02/2018  
Day Shift

F5

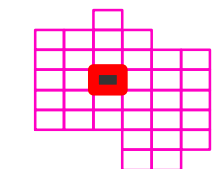


Dip Site

Drop Point

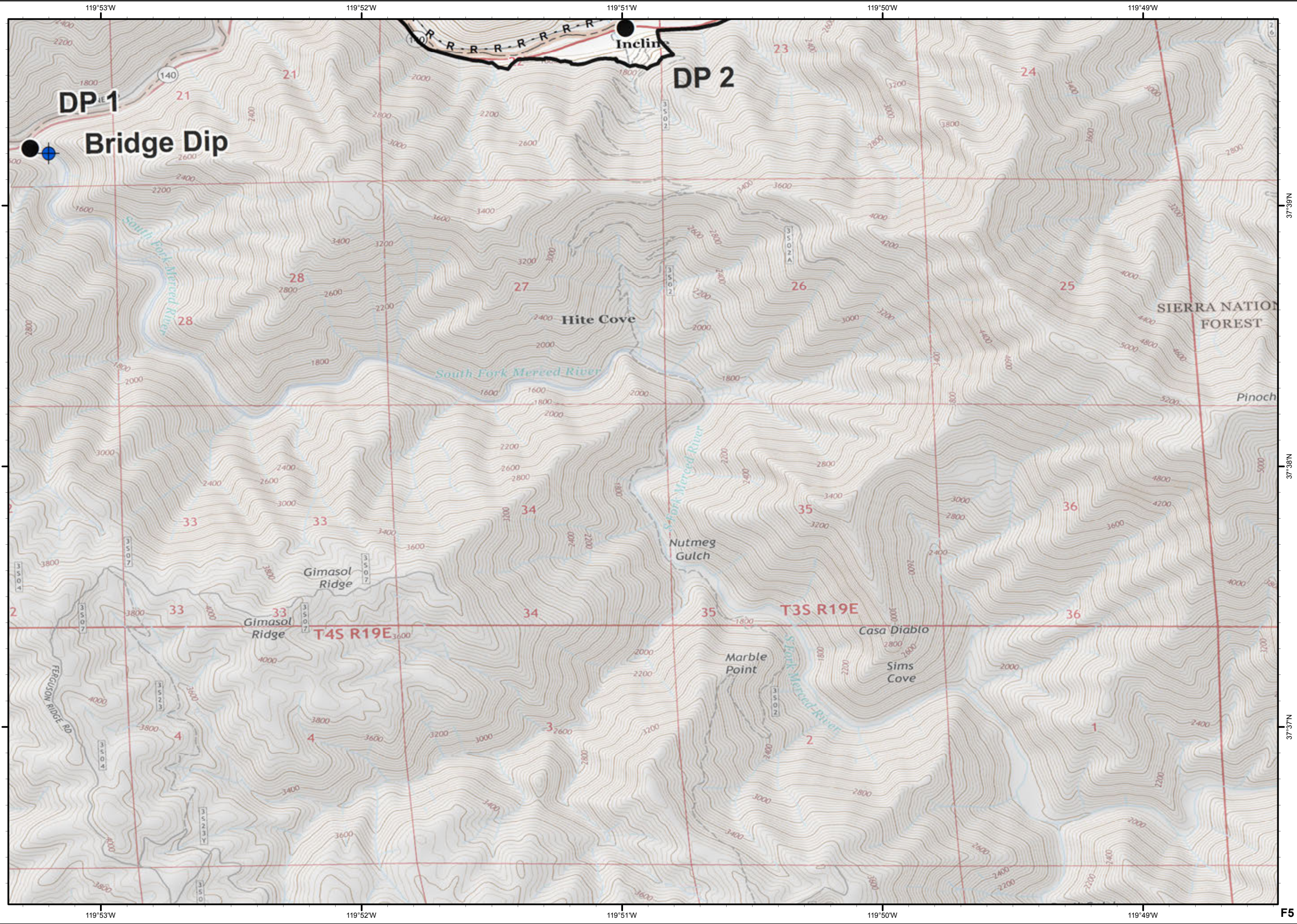
Completed Line

Road as Completed Line



0 1/4 1/2

Miles



37°39'N

37°38'N

37°37'N

F5

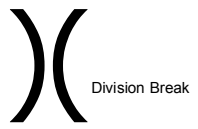
# Ferguson CA-SNF-745

IAP Tiles  
08/02/2018  
Day Shift

F6



● Drop Point

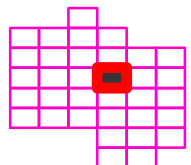


▬ Uncontrolled Fire Edge

▩ Completed Dozer Line

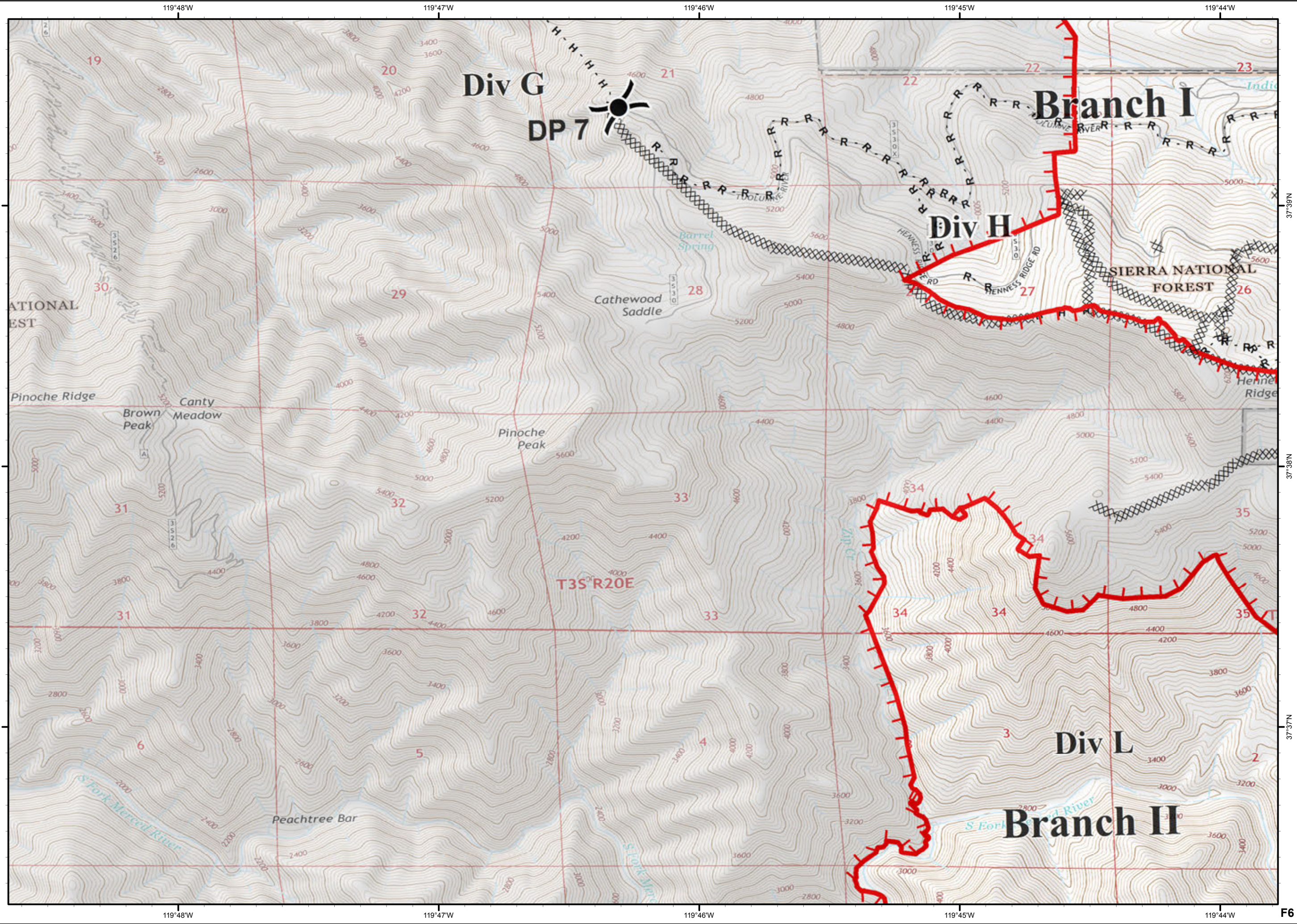
H - Completed Hand Line

R - Road as Completed Line



0 1/4 1/2

Miles





Ferguson  
CA-SNF-745

IAP Tiles  
08/02/2018  
Day Shift

F7



Camp

Drop Point

Helispot

Repeater

Branch Break

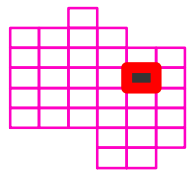
Uncontrolled Fire Edge

Completed Line

Completed Dozer Line

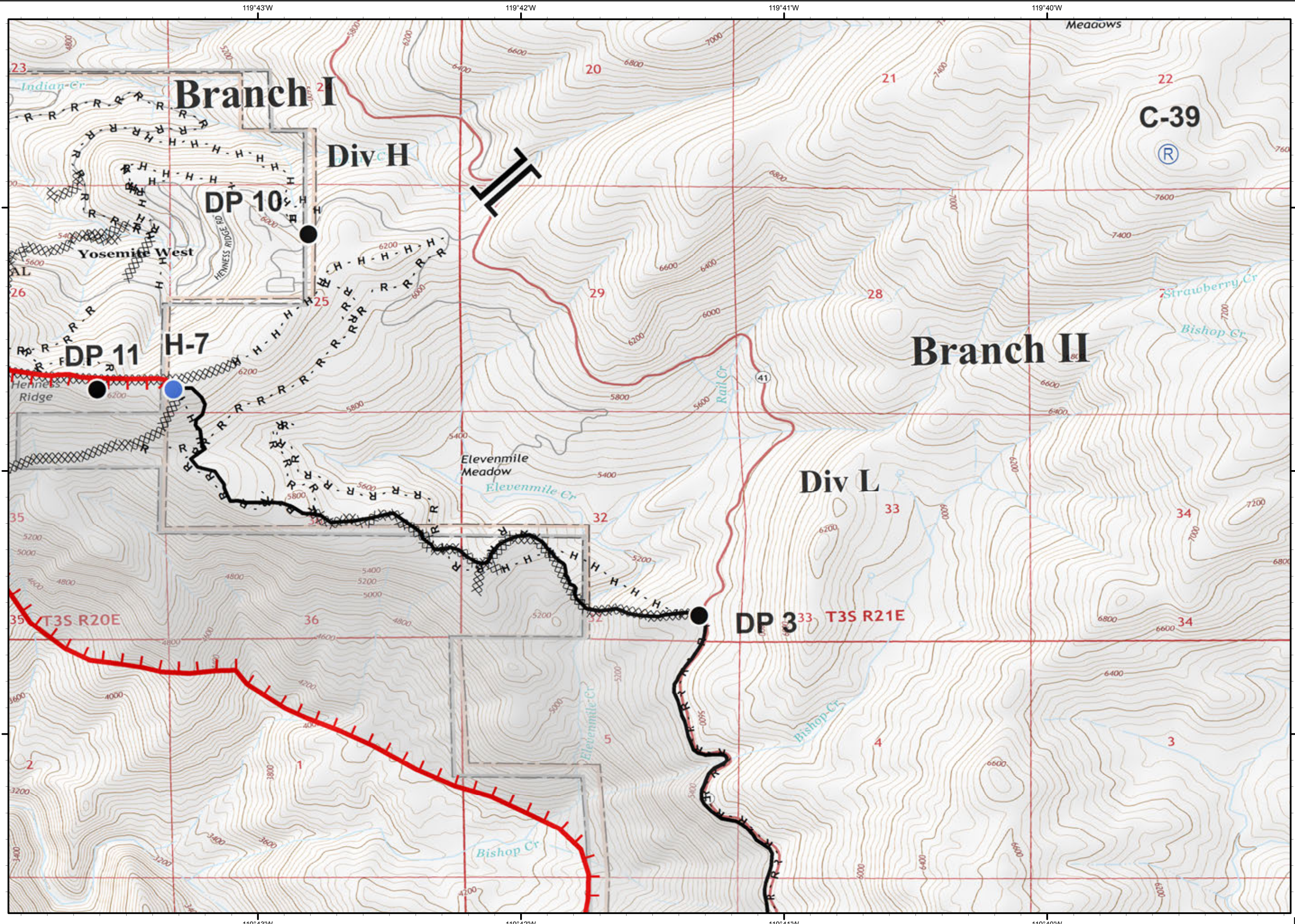
Completed Hand Line

Road as Completed Line



0 1/4 1/2

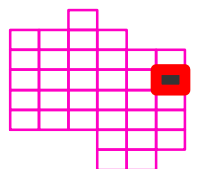
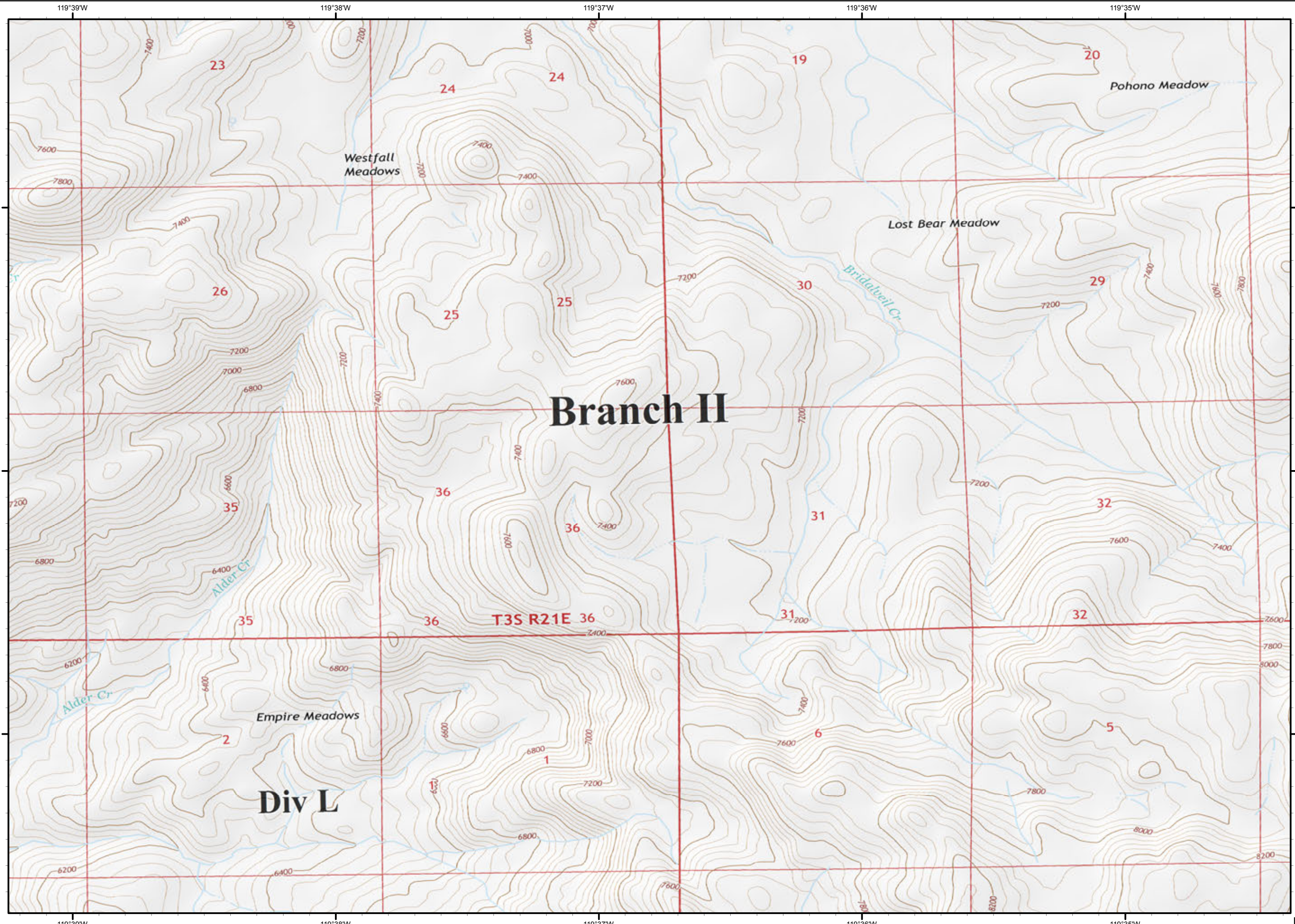
Miles



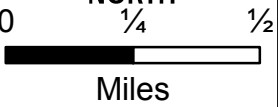
Ferguson  
CA-SNF-745

IAP Tiles  
08/02/2018  
Day Shift

F8



NORTH



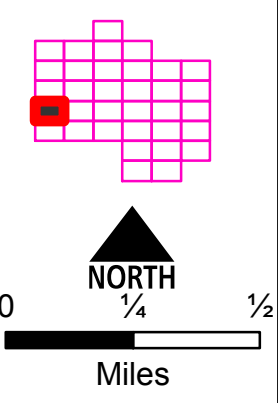
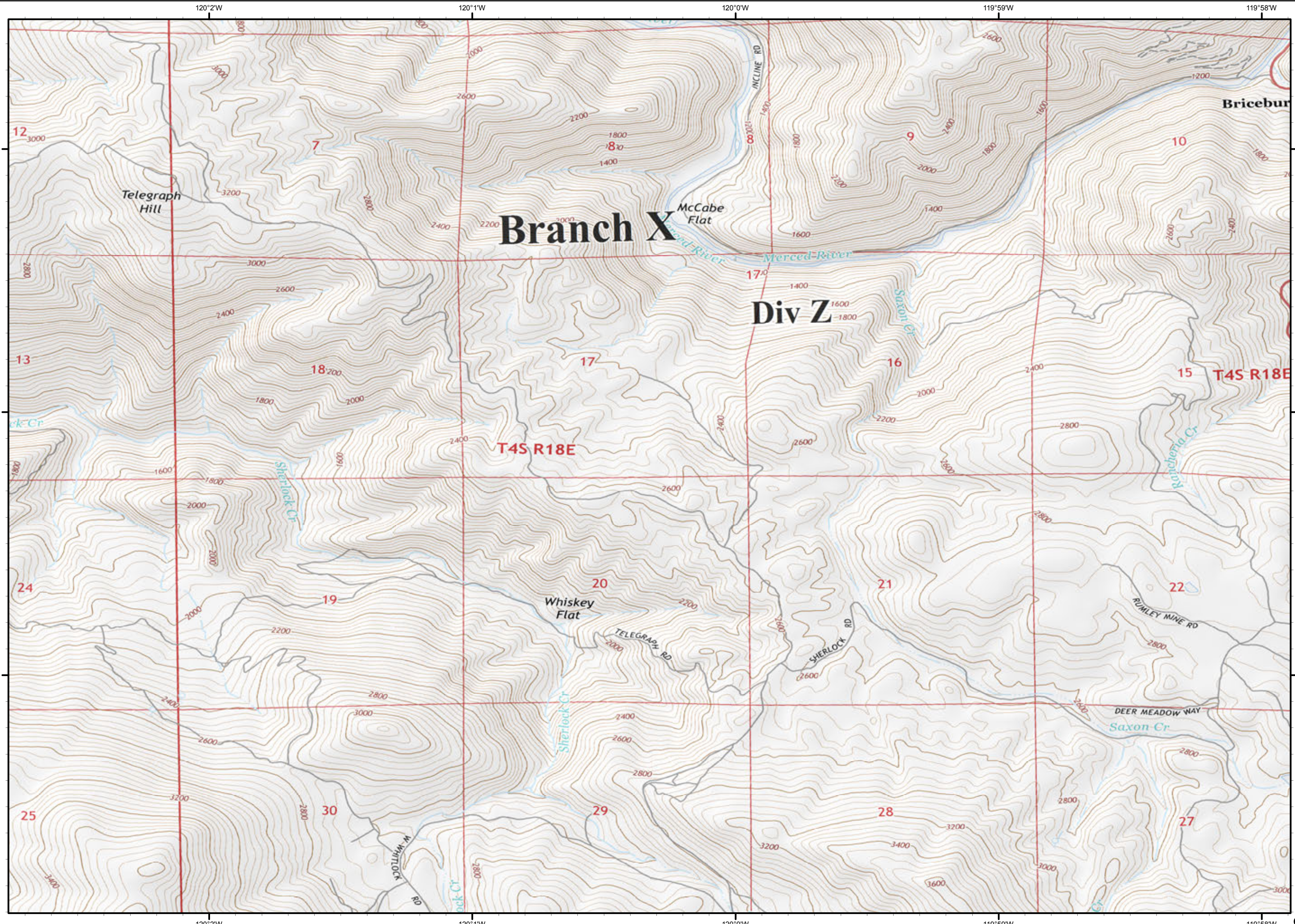
Miles

F8

Ferguson  
CA-SNF-745

IAP Tiles  
08/02/2018  
Day Shift

G3



G3

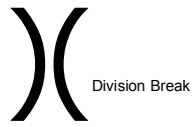
Ferguson  
CA-SNF-745

IAP Tiles  
08/02/2018  
Day Shift

G4



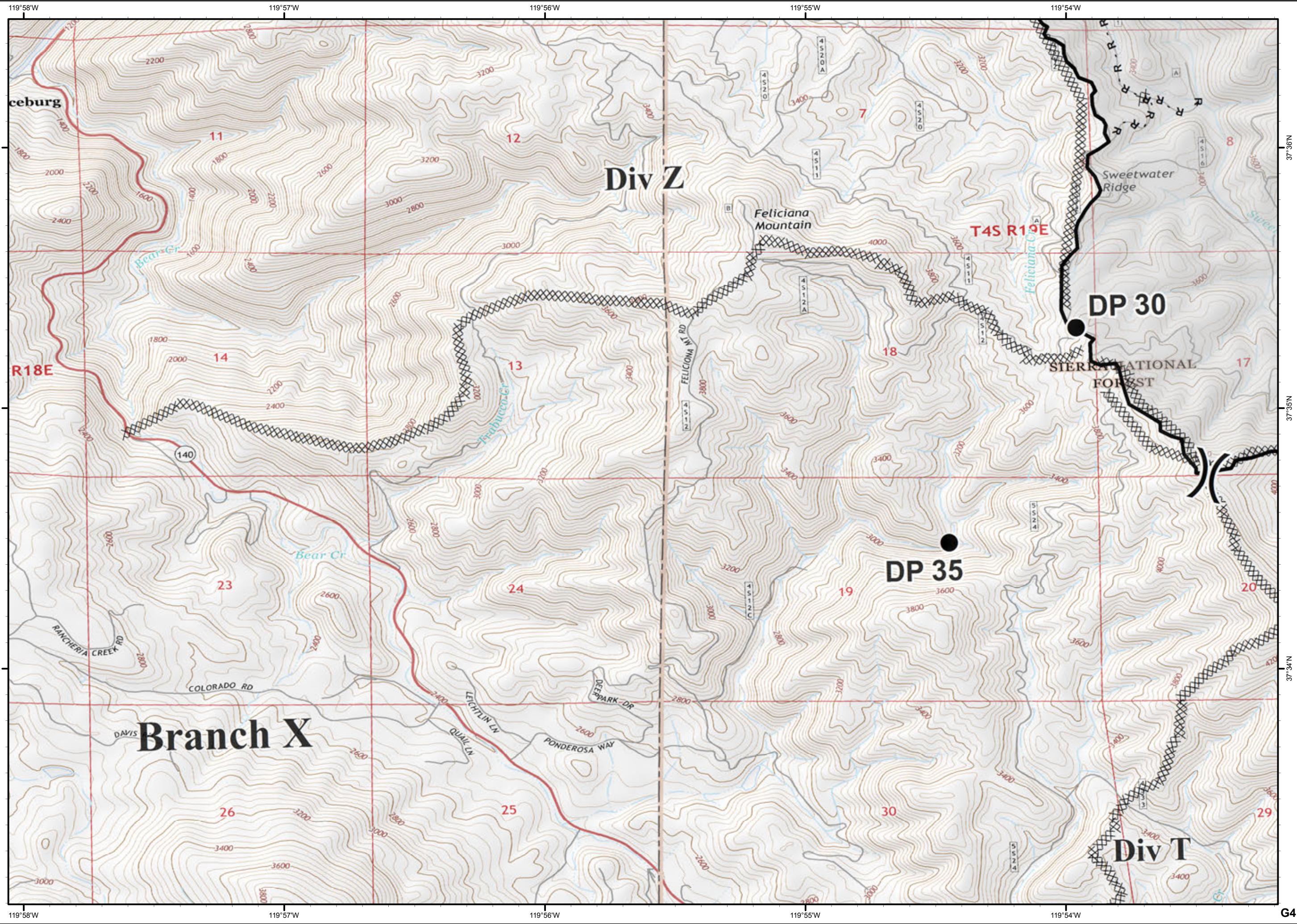
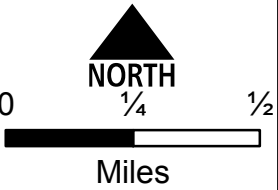
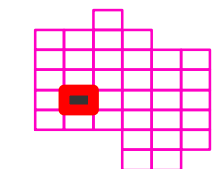
● Drop Point



— Completed Line

XXXX Completed Dozer Line

R - Road as Completed Line



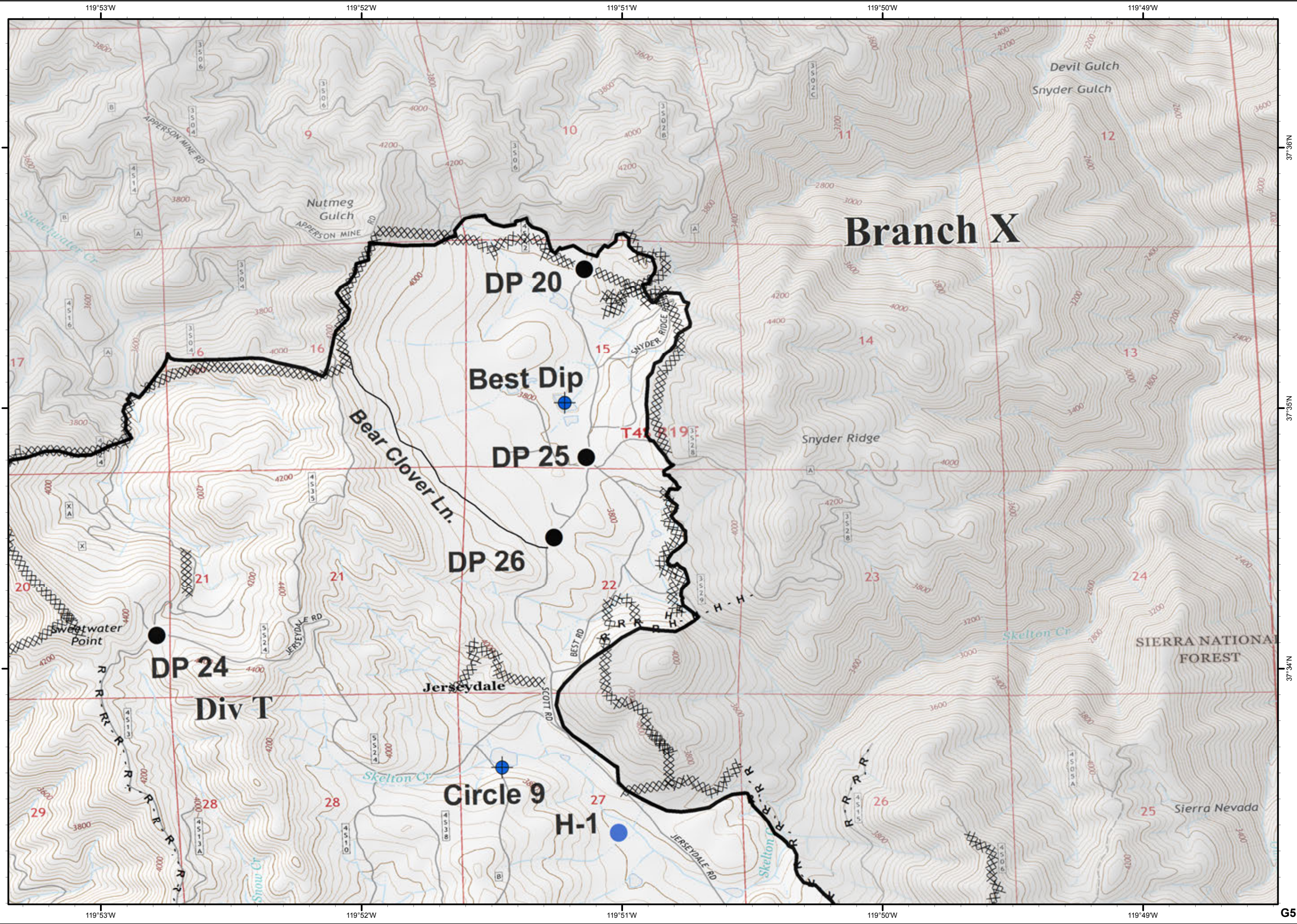
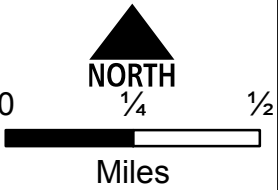
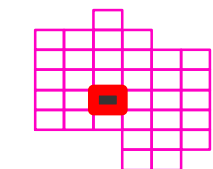
Ferguson  
CA-SNF-745

IAP Tiles  
08/02/2018  
Day Shift

G5



- Dip Site
- Drop Point
- Helispot
- Completed Line
- Completed Dozer Line
- Completed Hand Line
- Road as Completed Line




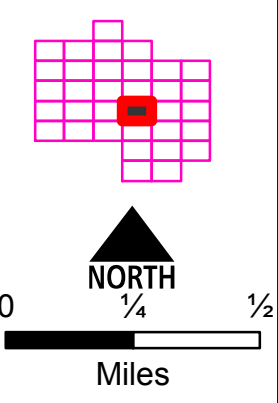
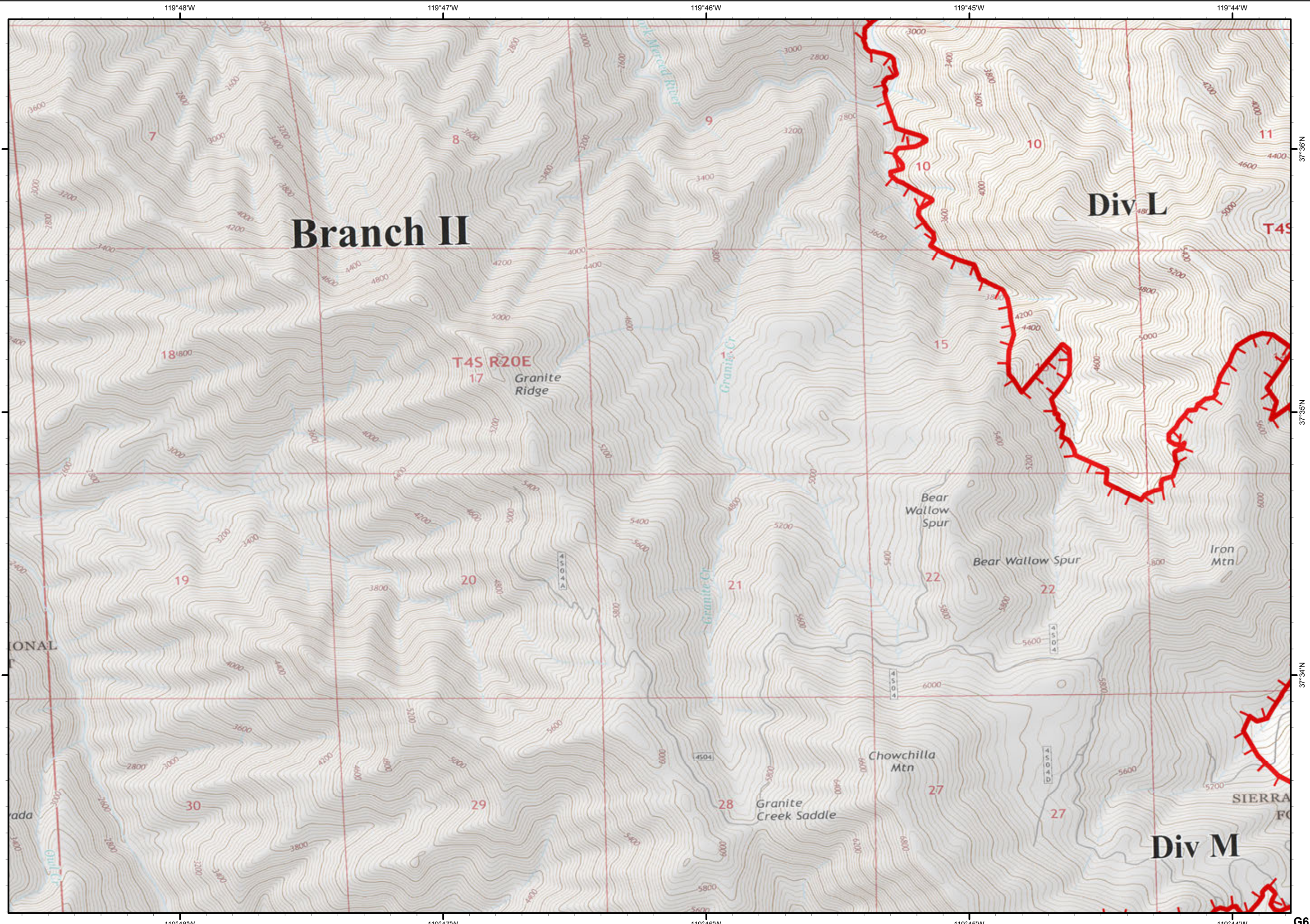
Ferguson  
CA-SNF-745

IAP Tiles  
08/02/2018  
Day Shift

G6



 Uncontrolled Fire Edge



# Ferguson CA-SNF-745

IAP Tiles  
08/02/2018  
Day Shift

G7



● Drop Point

● Helispot

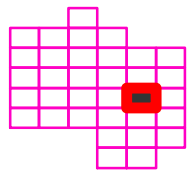
) ( Division Break

┌ Uncontrolled Fire Edge

— Completed Line

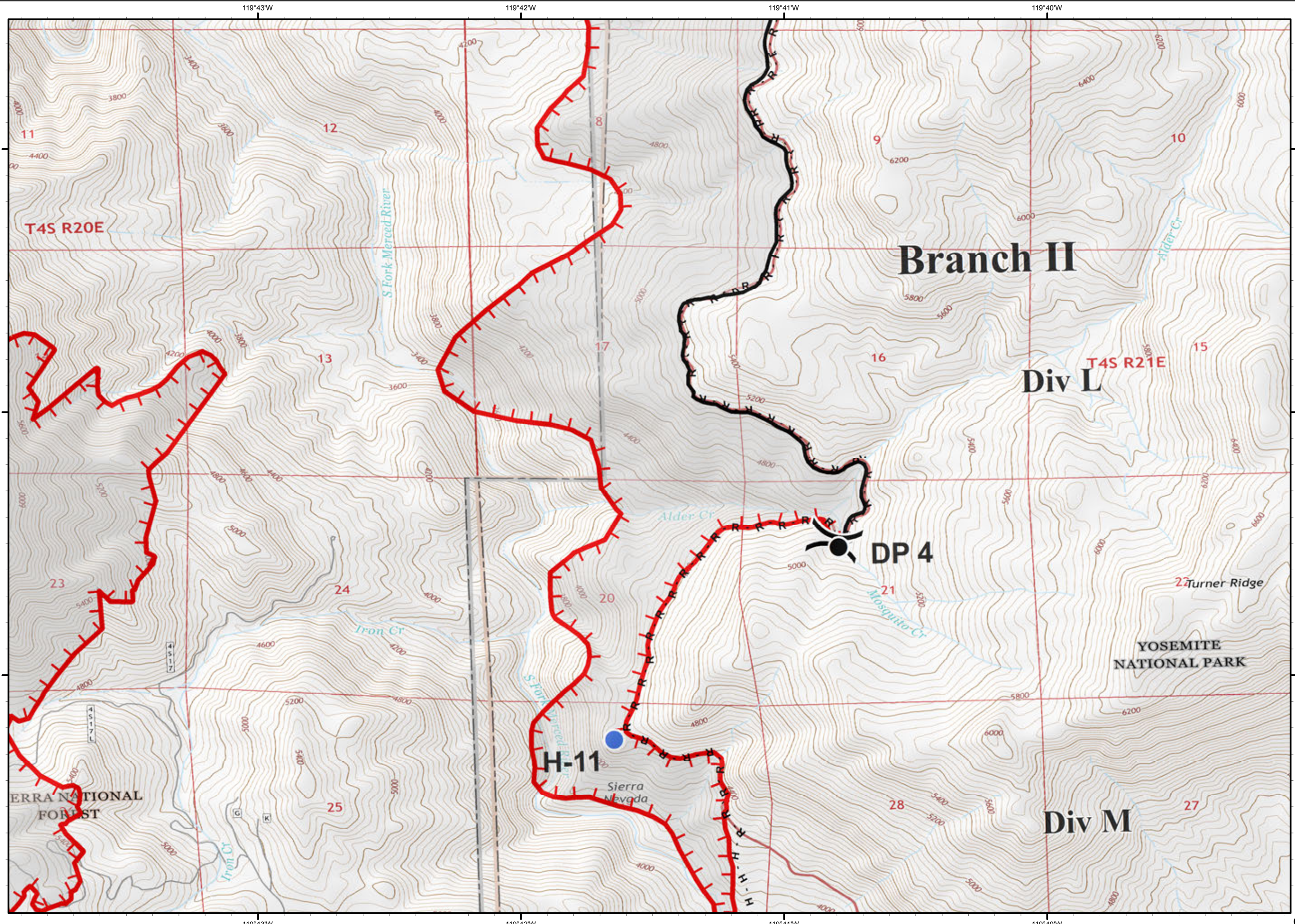
H - Completed Hand Line

R - Road as Completed Line



0 1/4 1/2

Miles



## Branch II

## Div L

### DP 4

### H-11

## Div M

YOSEMITE NATIONAL PARK

SIERRA NATIONAL FOREST

Sierra Nevada

Turner Ridge

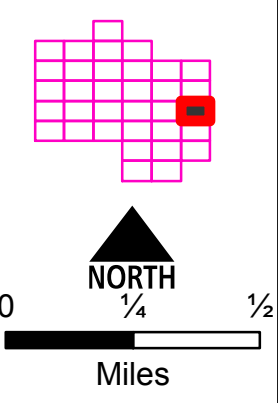
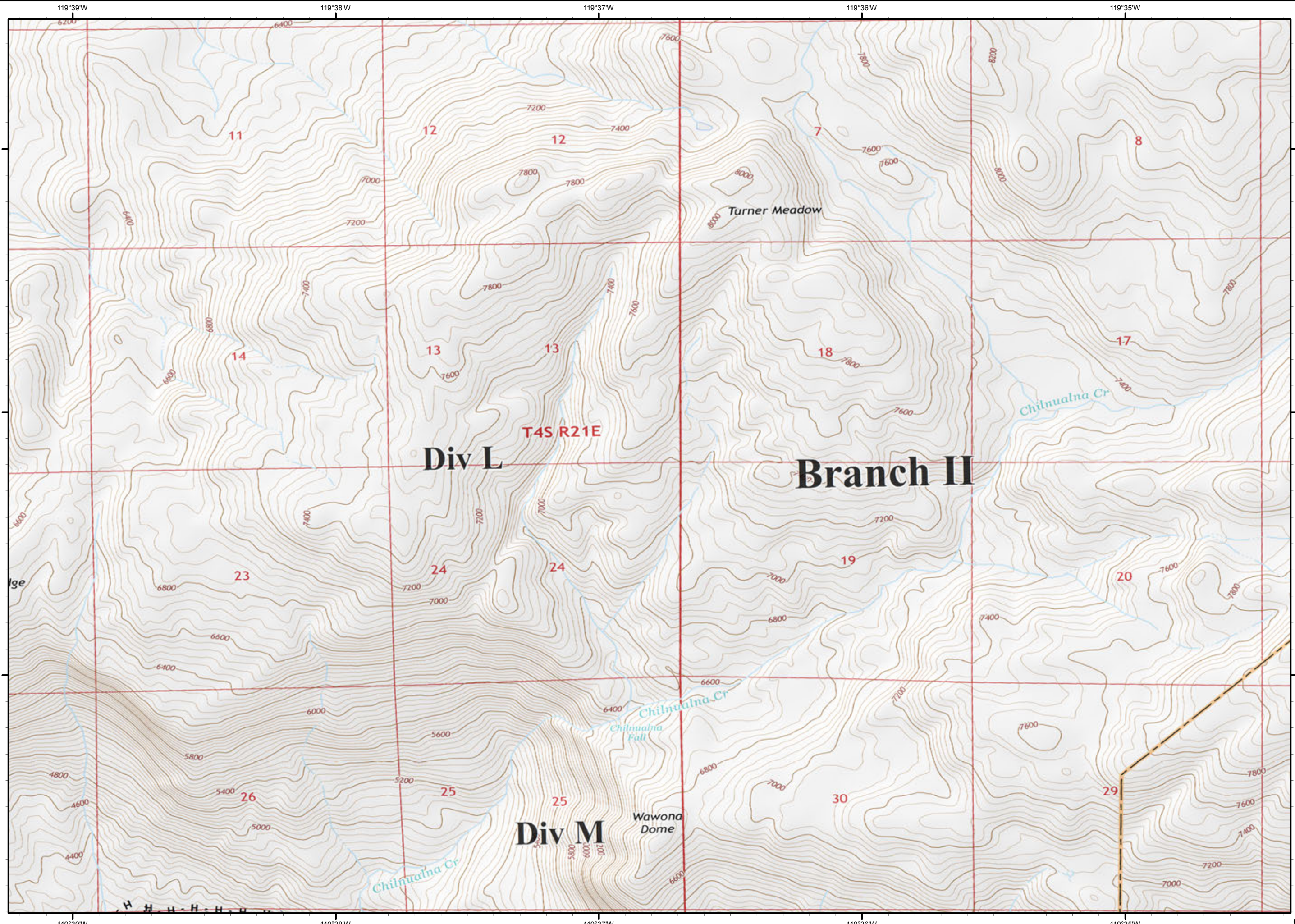
Ferguson  
CA-SNF-745

IAP Tiles  
08/02/2018  
Day Shift

G8



H - Completed Hand Line

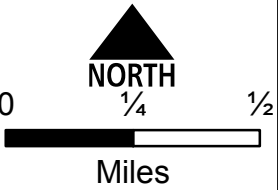
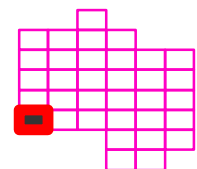
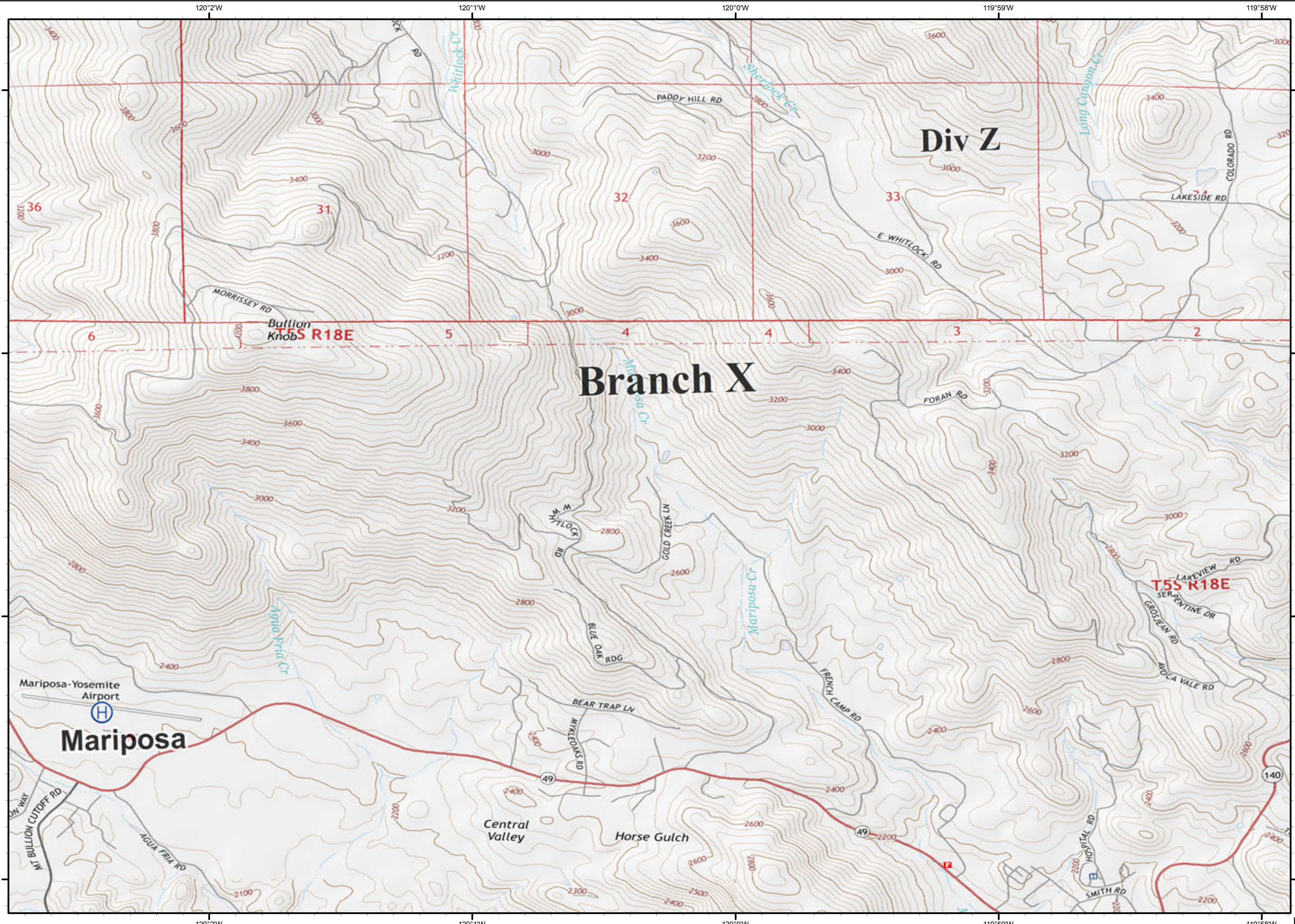




Ferguson  
CA-SNF-745

IAP Tiles  
08/02/2018  
Day Shift

H3

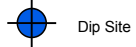


37°33'N  
37°32'N  
37°31'N  
37°30'N  
H3

Ferguson  
CA-SNF-745

IAP Tiles  
08/02/2018  
Day Shift

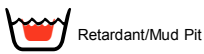
H4



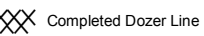
Dip Site



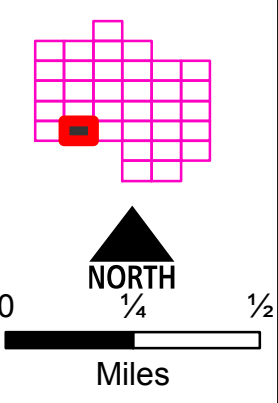
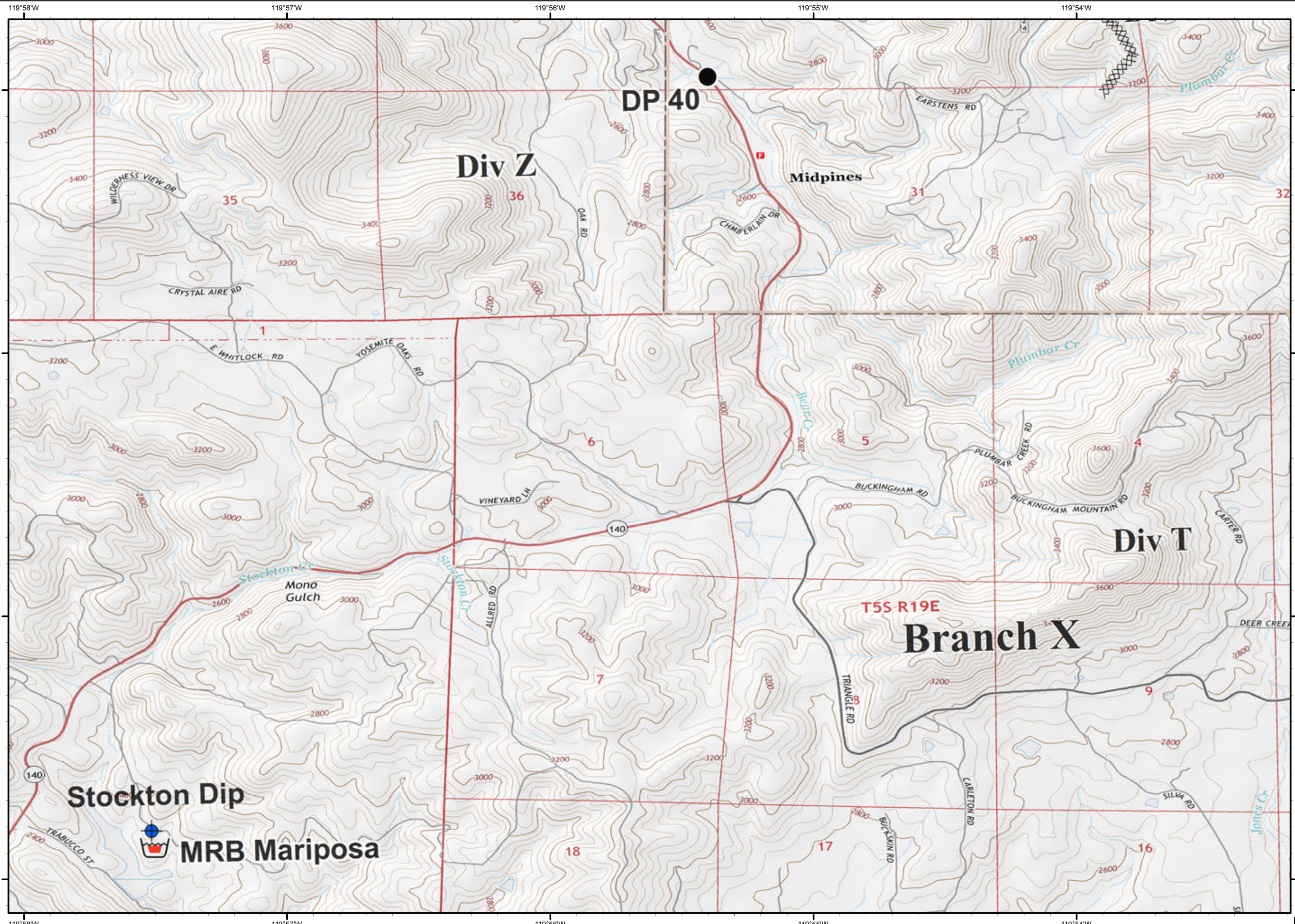
Drop Point



Retardant/Mud Pit



Completed Dozer Line



Ferguson  
CA-SNF-745

IAP Tiles  
08/02/2018  
Day Shift

H5



● Drop Point

● Helispot

⊙ Water Source

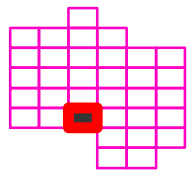
⌋ Division Break

— Completed Line

⊗ Completed Dozer Line

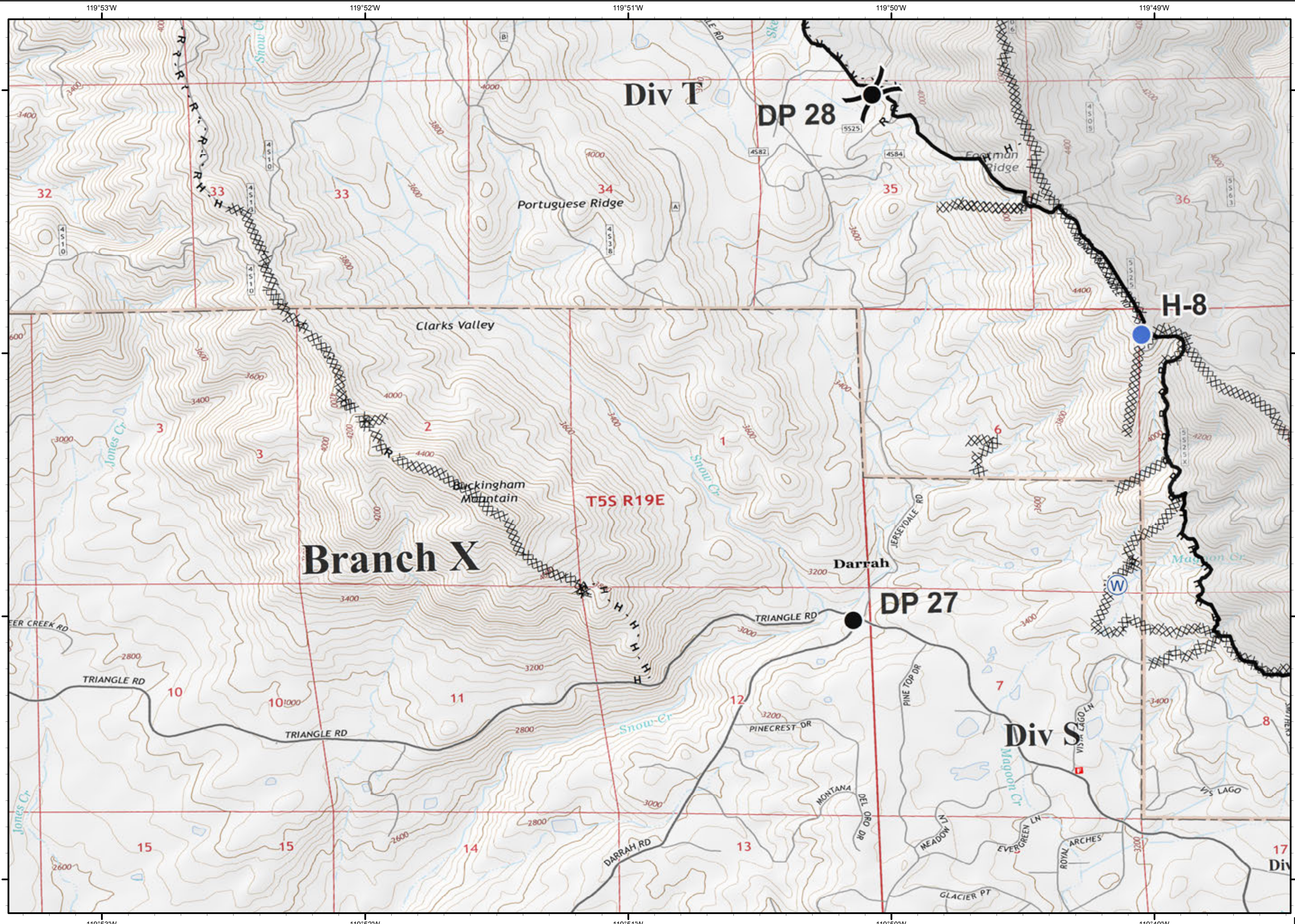
H - Completed Hand Line

R - Road as Completed Line



0 1/4 1/2

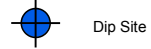
Miles



# Ferguson CA-SNF-745

IAP Tiles  
08/02/2018  
Day Shift

H6



Dip Site



Drop Point



Repeater



Spot Fire



Division Break



Branch Break

Uncontrolled Fire Edge

Completed Line

Completed Dozer Line

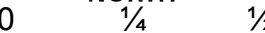
Completed Hand Line

Road as Completed Line

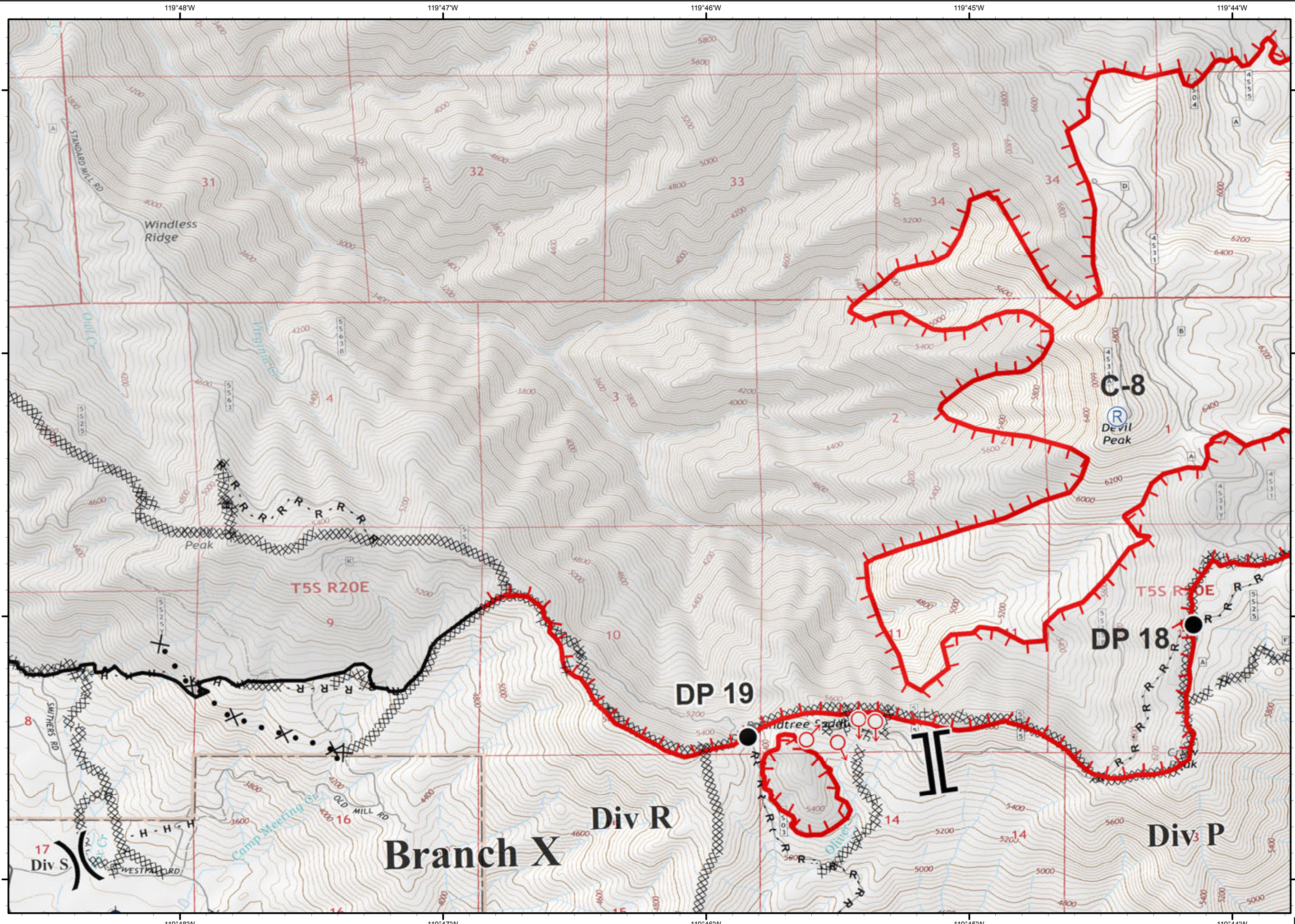
Proposed Dozer Line



NORTH



Miles



# Ferguson CA-SNF-745

IAP Tiles  
08/02/2018  
Day Shift

H7



Dip Site

Drop Point

Spot Fire

Water Source

Division Break

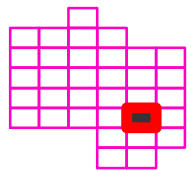
Uncontrolled Fire Edge

Completed Dozer Line

Completed Hand Line

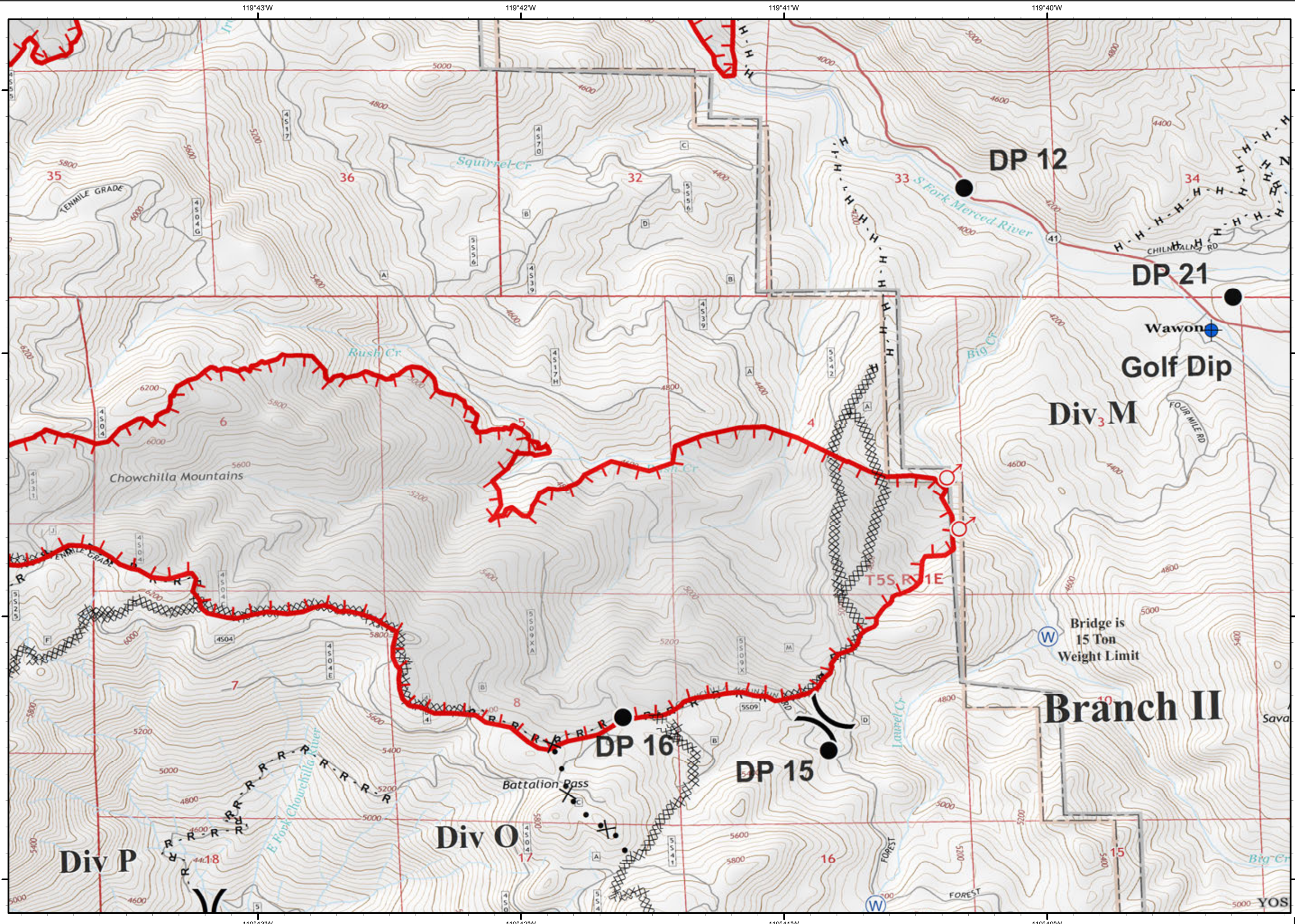
Road as Completed Line

Proposed Dozer Line



0 1/4 1/2

Miles



Ferguson  
CA-SNF-745

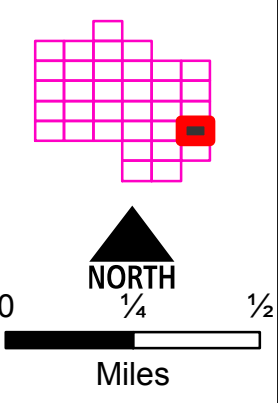
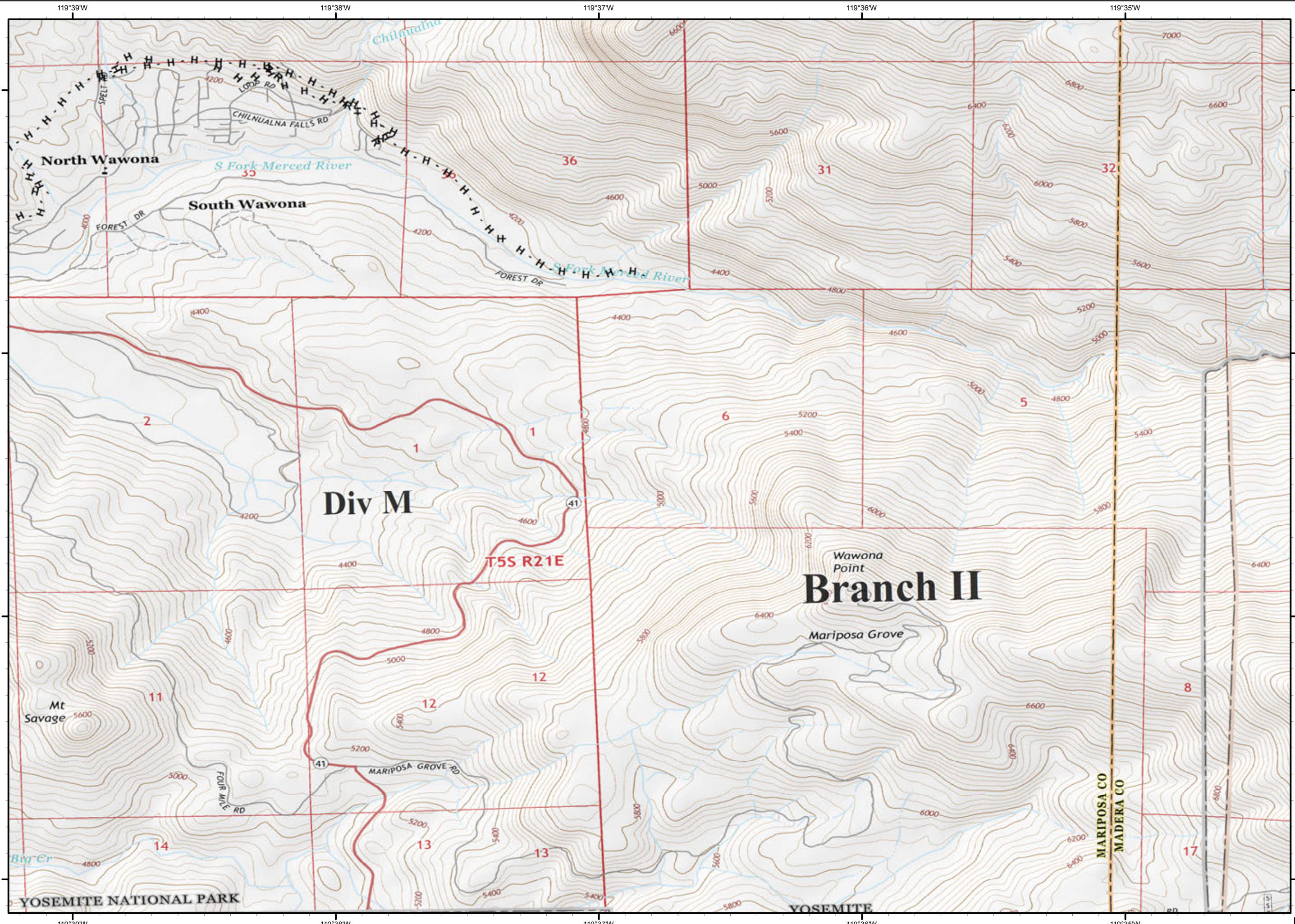
IAP Tiles  
08/02/2018  
Day Shift

H8



H - Completed Hand Line

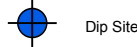
R - Road as Completed Line



# Ferguson CA-SNF-745

IAP Tiles  
08/02/2018  
Day Shift

16



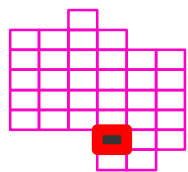
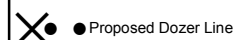
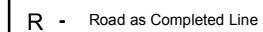
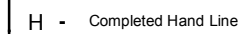
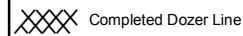
Dip Site



Drop Point



Division Break

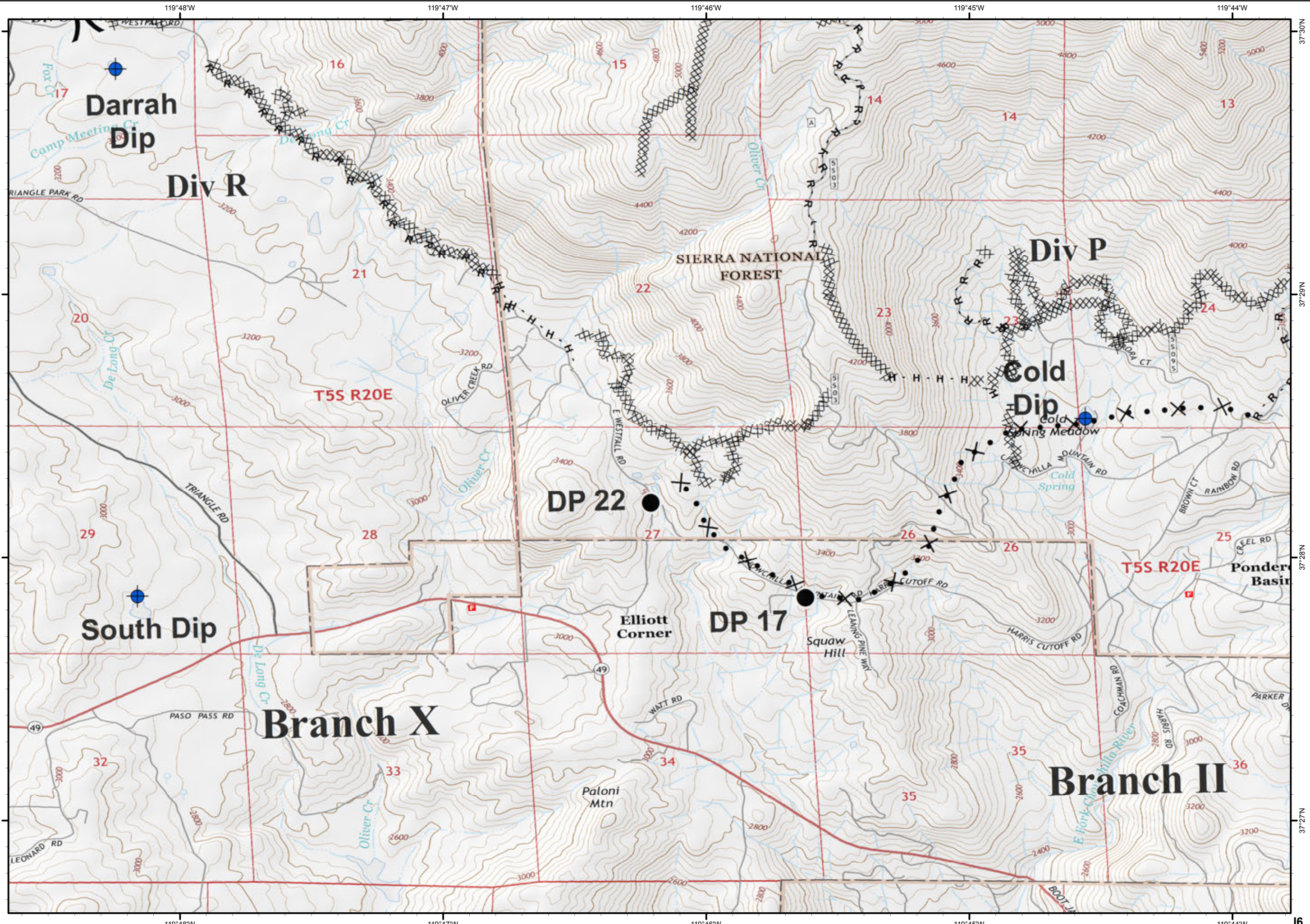


NORTH

1/4

1/2

Miles



# Ferguson CA-SNF-745

IAP Tiles  
08/02/2018  
Day Shift

17



Water Source

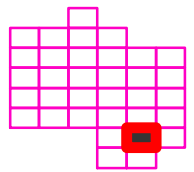
Division Break

Completed Dozer Line

Completed Hand Line

Road as Completed Line

Proposed Dozer Line

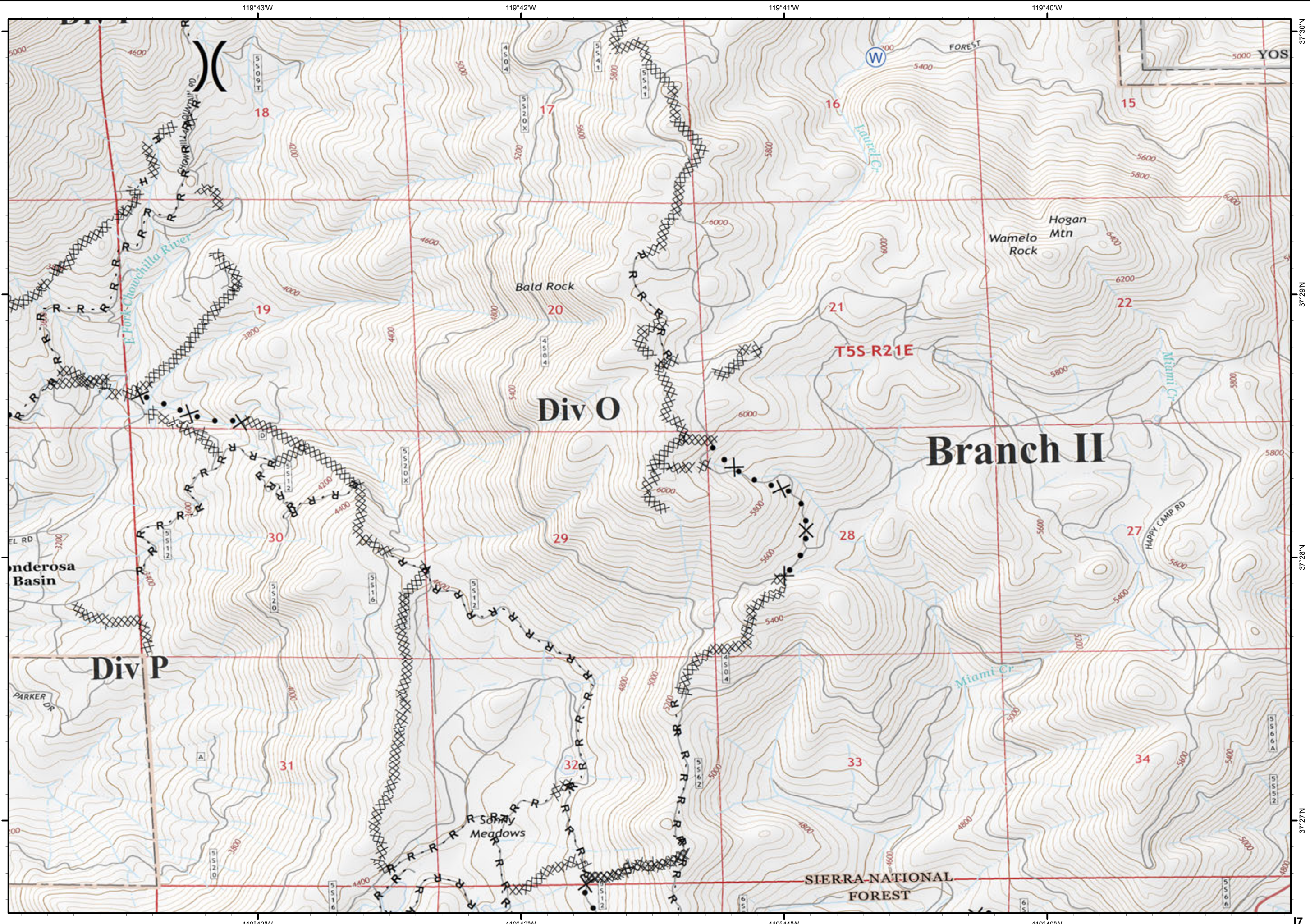


NORTH

1/4

1/2

Miles



37°30'N  
37°29'N  
37°28'N  
37°27'N  
17



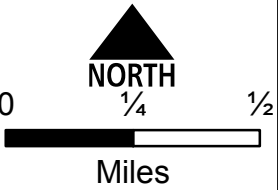
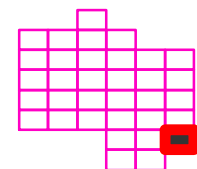
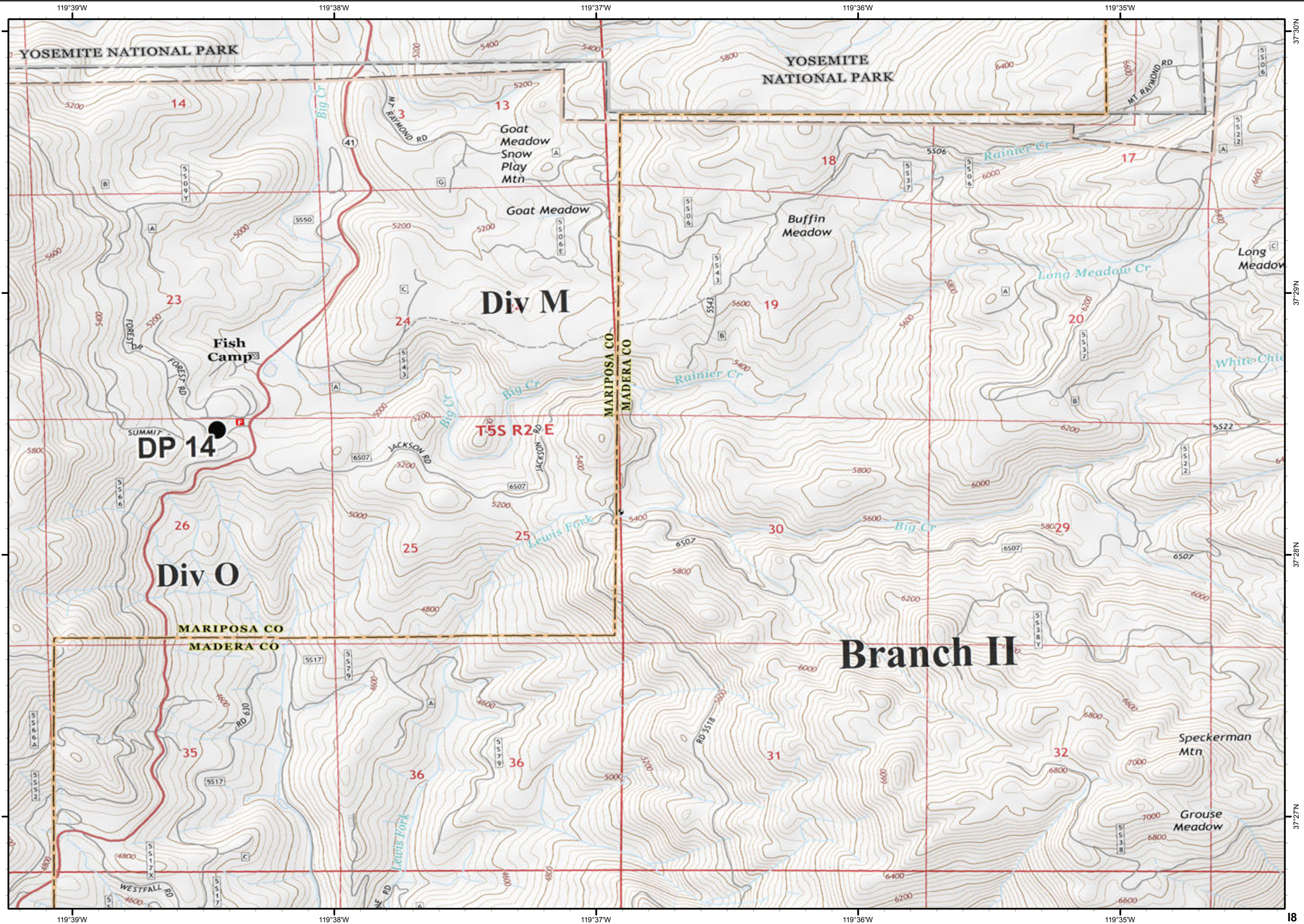
Ferguson  
CA-SNF-745

IAP Tiles  
08/02/2018  
Day Shift

18



Drop Point

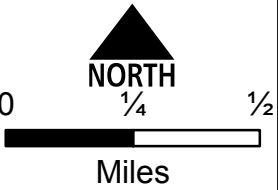
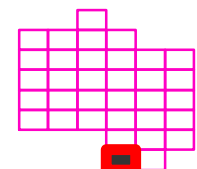
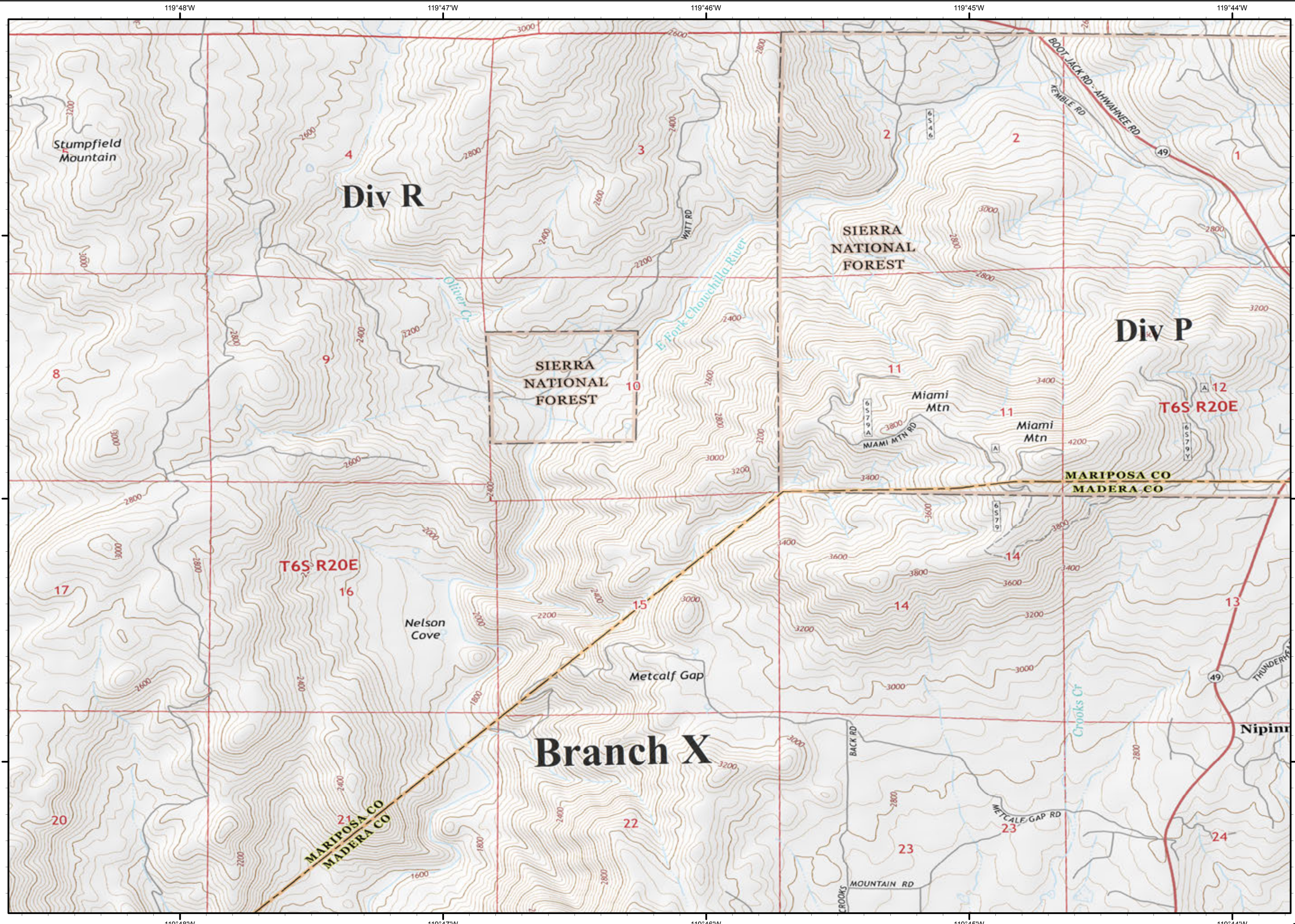


37°30'N  
37°29'N  
37°28'N  
37°27'N  
119°39'W  
119°38'W  
119°37'W  
119°36'W  
119°35'W  
18

Ferguson  
CA-SNF-745

IAP Tiles  
08/02/2018  
Day Shift

J6



Ferguson  
CA-SNF-745

IAP Tiles  
08/02/2018  
Day Shift

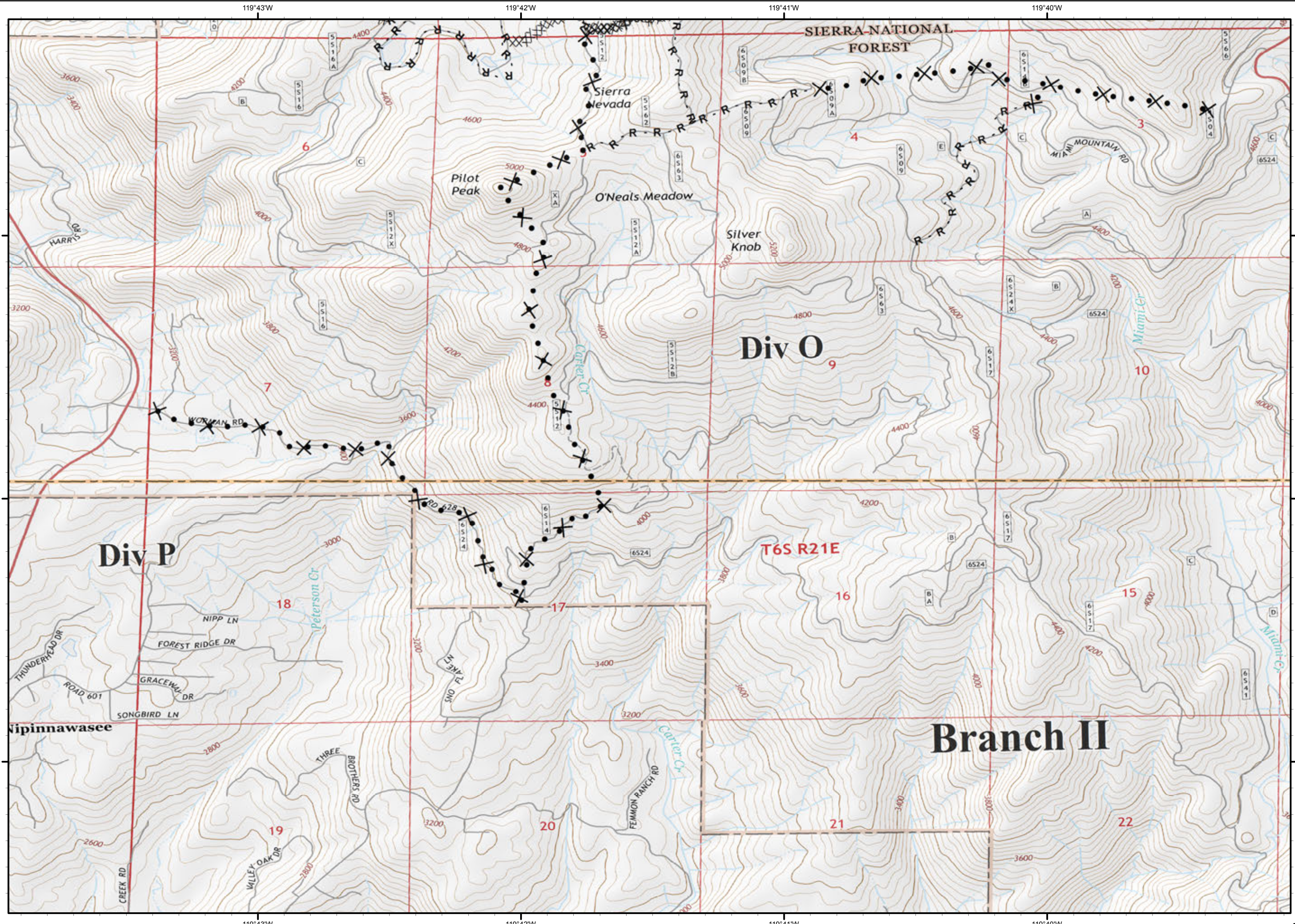
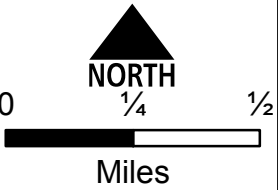
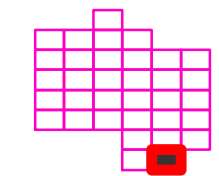
J7



XXXX Completed Dozer Line

R - Road as Completed Line

X • Proposed Dozer Line



37°26'N

37°25'N

37°24'N

J7