

Ferguson

CA-SNF-745

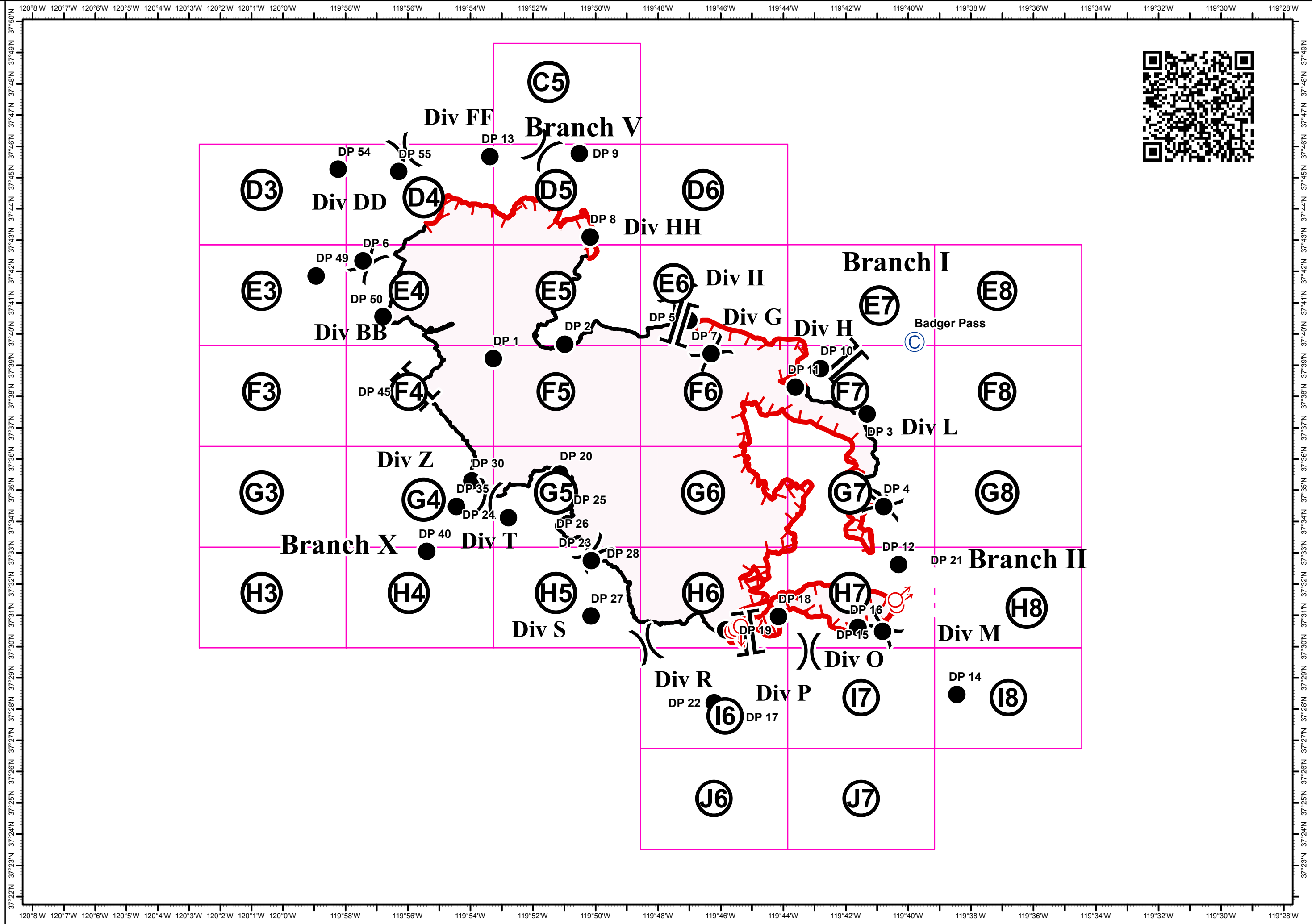
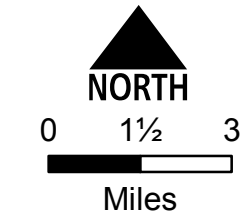
IAP Index

08/02/2018

Night Shift



- Camp
- Drop Point
- Spot Fire
- Division Break
- Branch Break
- Uncontrolled Fire Edge
- Completed Line



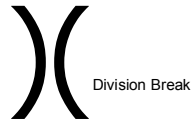
Ferguson
CA-SNF-745

IAP Tiles
08/02/2018
Night Shift

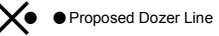
C5



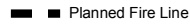
Hydrant



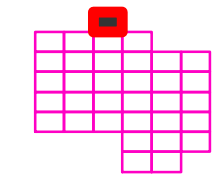
Division Break



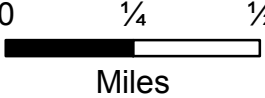
Proposed Dozer Line



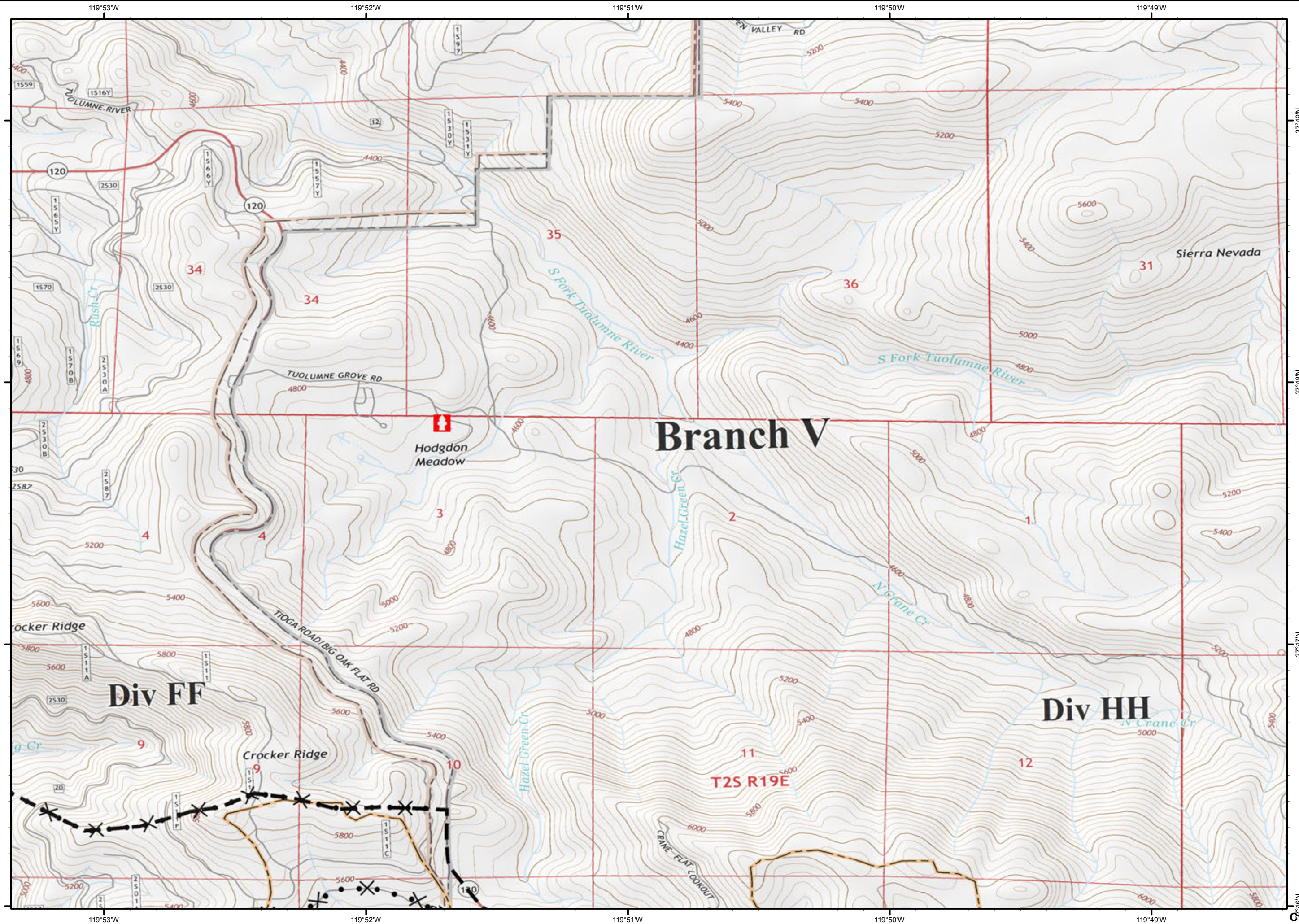
Planned Fire Line



NORTH



Miles



37°49'N

37°48'N

37°47'N

37°46'N

119°53'W

119°52'W

119°51'W

119°50'W

119°49'W

C5

Ferguson
CA-SNF-745

IAP Tiles
08/02/2018
Night Shift

D3



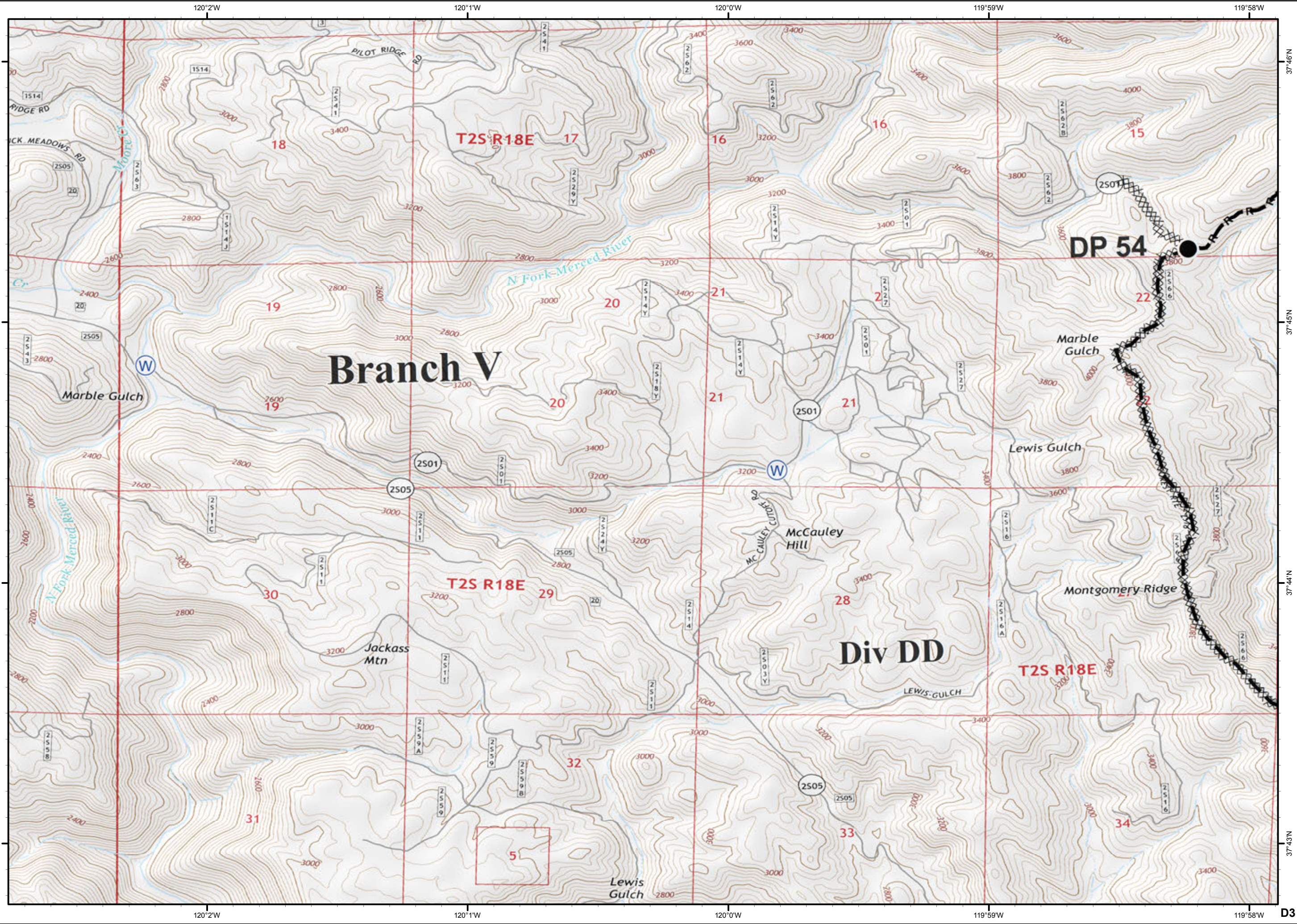
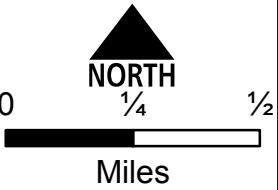
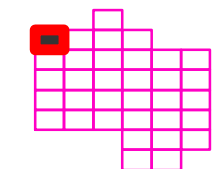
● Drop Point

W Water Source

XXXX Completed Dozer Line

R - Road as Completed Line

■ Planned Fire Line



D3

Ferguson CA-SNF-745

IAP Tiles
08/02/2018
Night Shift

D4



● Drop Point

Ⓡ Repeater

Ⓜ Water Source

⌋ Division Break

┌ Uncontrolled Fire Edge

— Completed Line

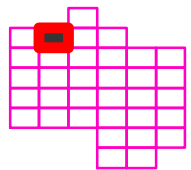
⊗ Completed Dozer Line

H - Completed Hand Line

R - Road as Completed Line

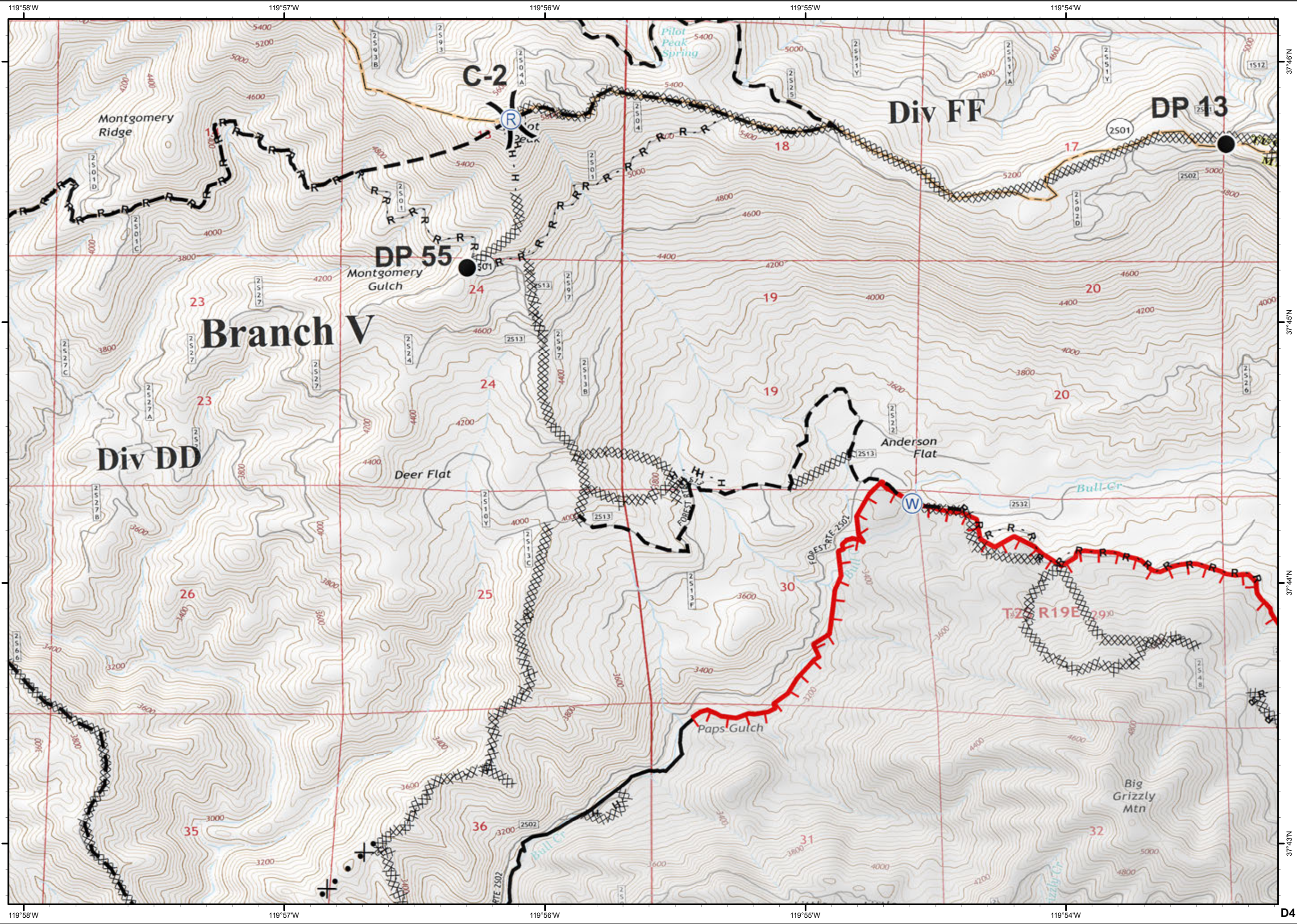
⊗ ● Proposed Dozer Line

▬ Planned Fire Line



0 1/4 1/2

Miles



Ferguson CA-SNF-745

IAP Tiles
08/02/2018
Night Shift

D5



● Drop Point

⊕ Helibase

⌋ Division Break

┌ Uncontrolled Fire Edge

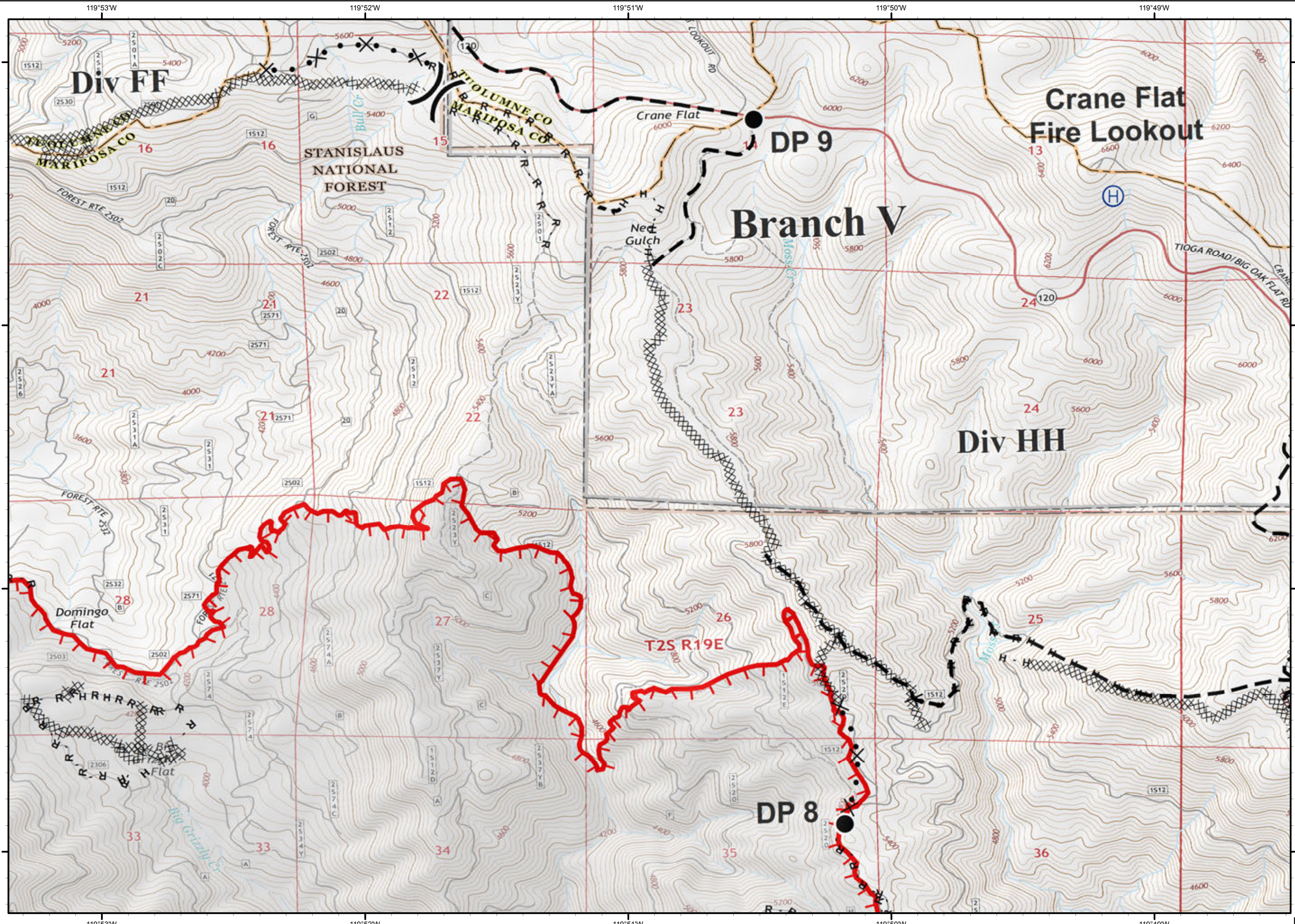
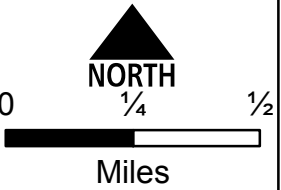
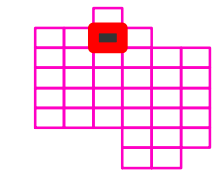
⊗ Completed Dozer Line

H Completed Hand Line

R Road as Completed Line

⊗ Proposed Dozer Line

▬ Planned Fire Line



D5

Ferguson
CA-SNF-745

IAP Tiles
08/02/2018
Night Shift

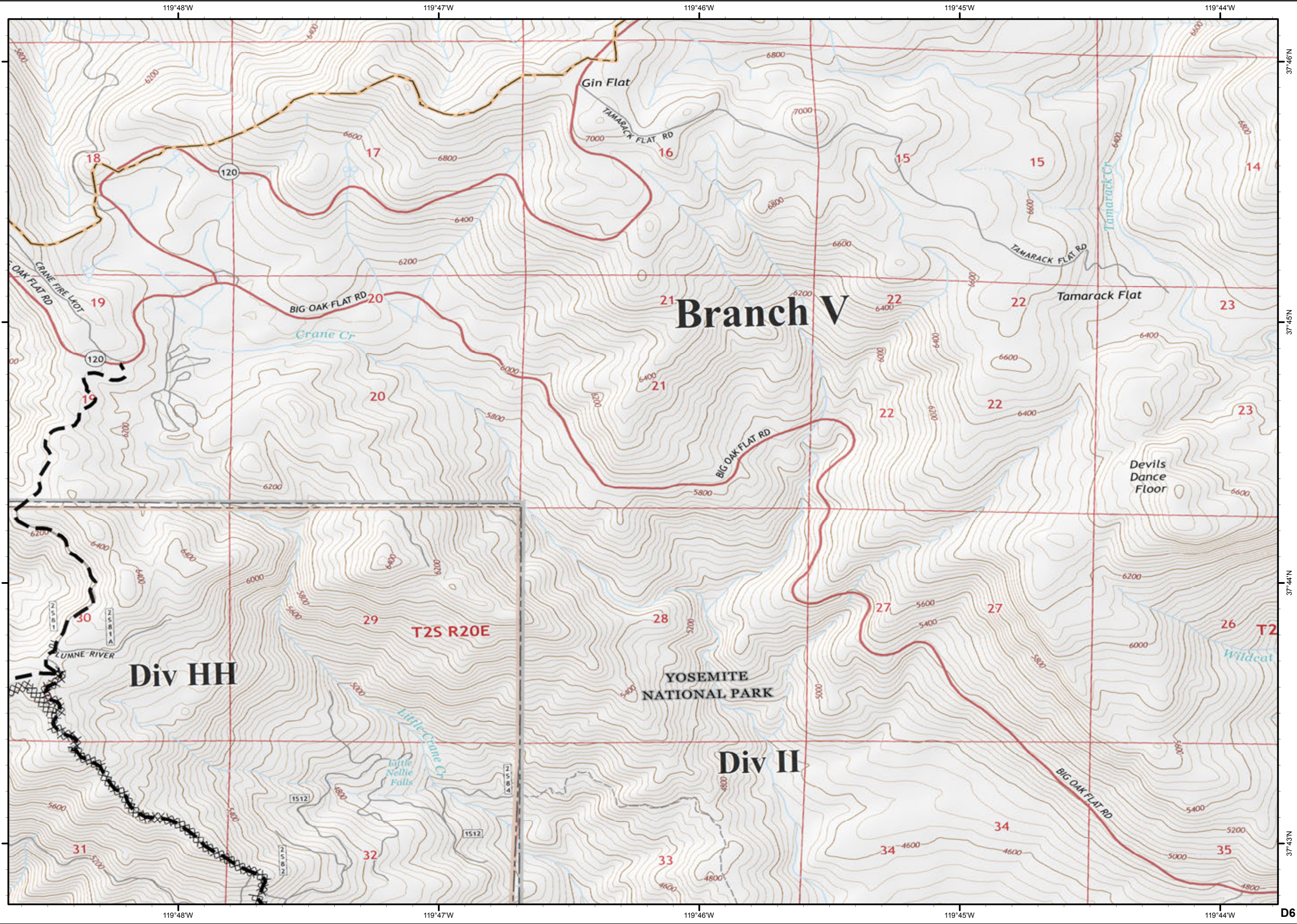
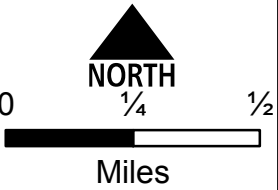
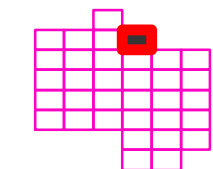
D6



Completed Dozer Line

R - Road as Completed Line

Planned Fire Line



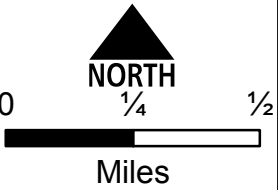
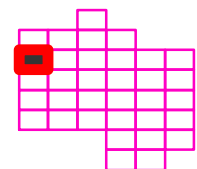
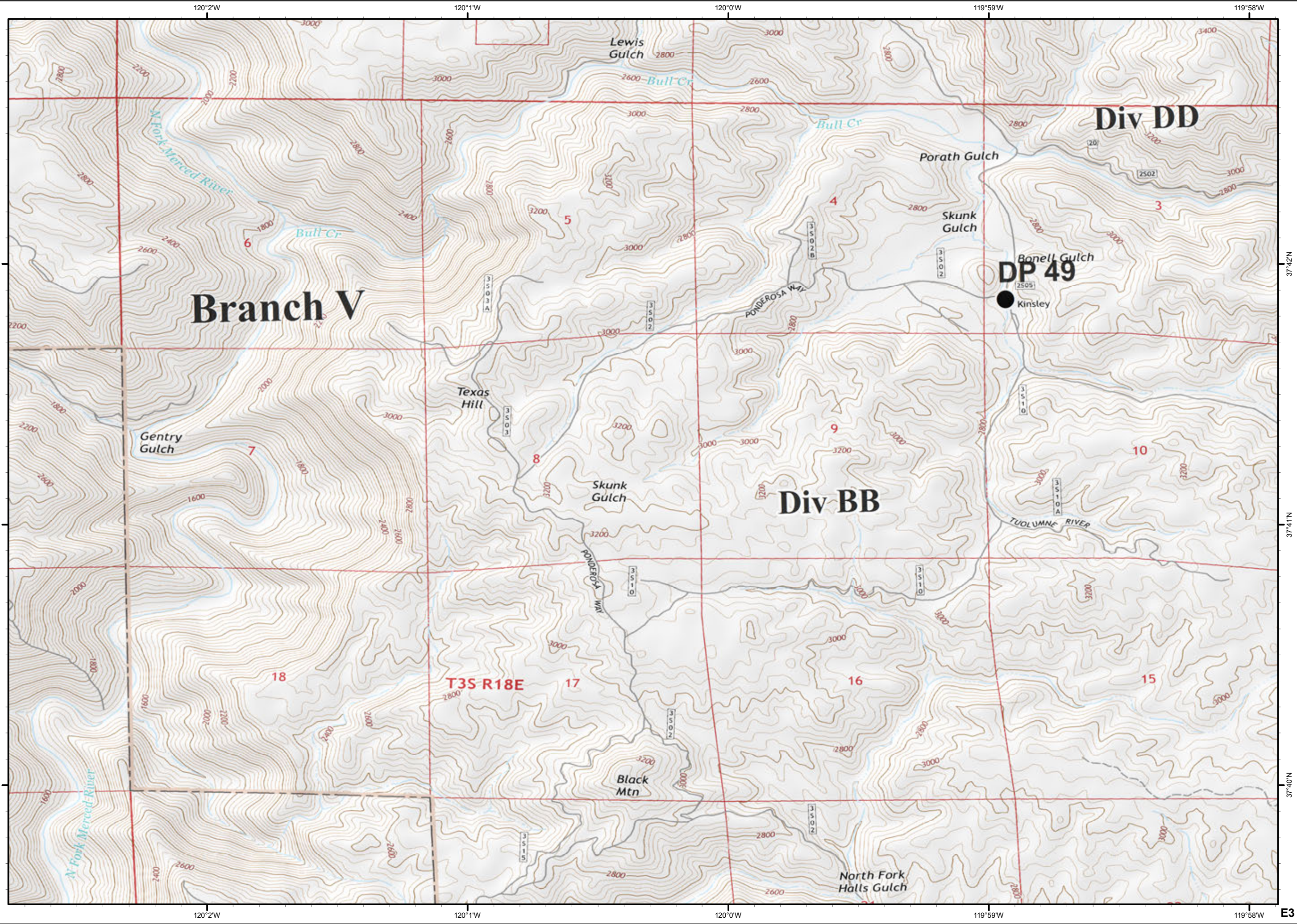
Ferguson
CA-SNF-745

IAP Tiles
08/02/2018
Night Shift

E3



Drop Point



37°42'N

37°41'N

37°40'N

E3

Ferguson CA-SNF-745

IAP Tiles
08/02/2018
Night Shift

E4



Dip Site

Drop Point

Water Source

Division Break

Completed Line

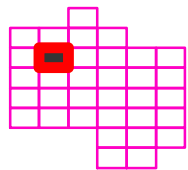
Completed Dozer Line

Completed Hand Line

Road as Completed Line

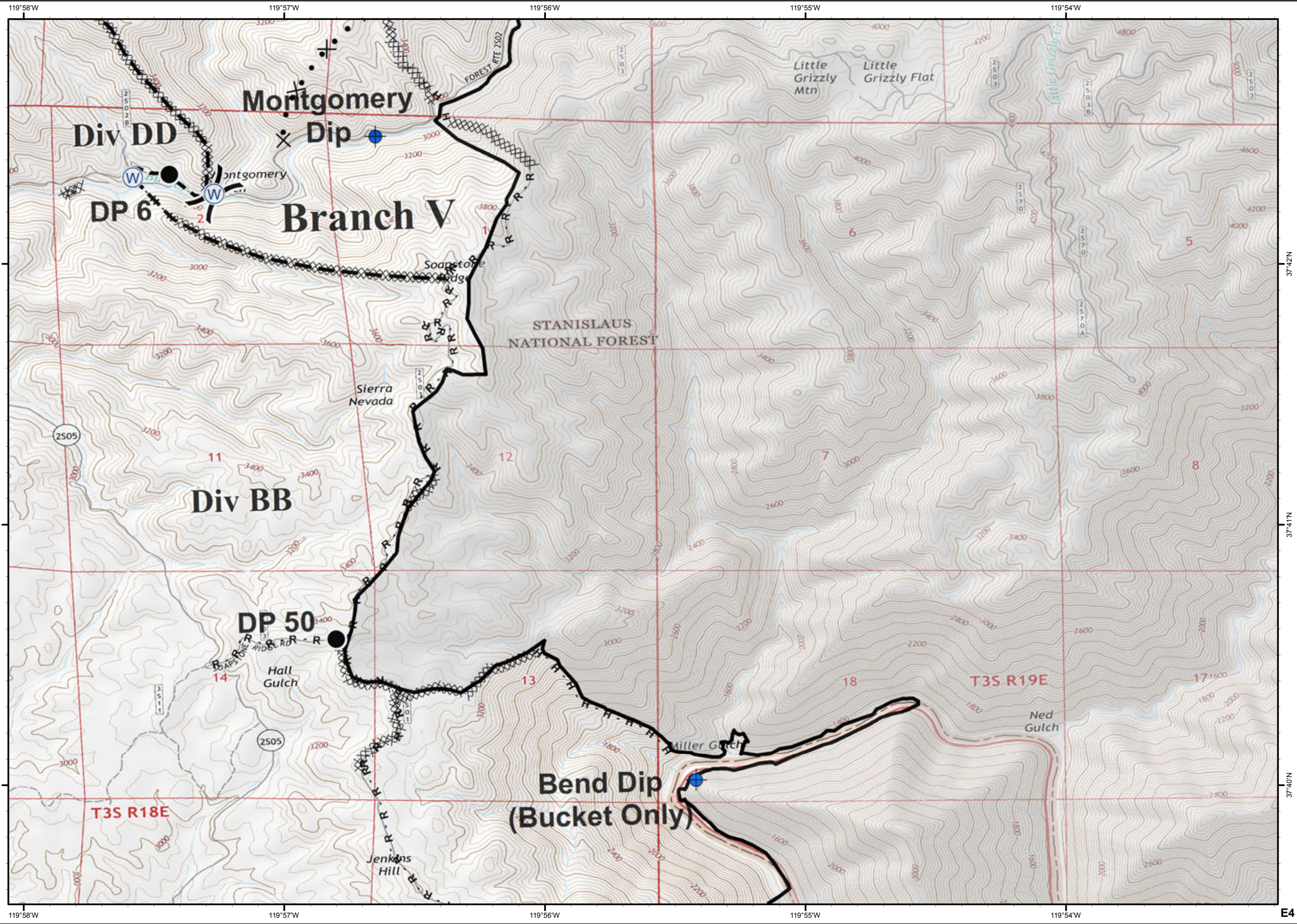
Proposed Dozer Line

Planned Fire Line



0 1/4 1/2

Miles



37°42'N

37°41'N

37°40'N

E4

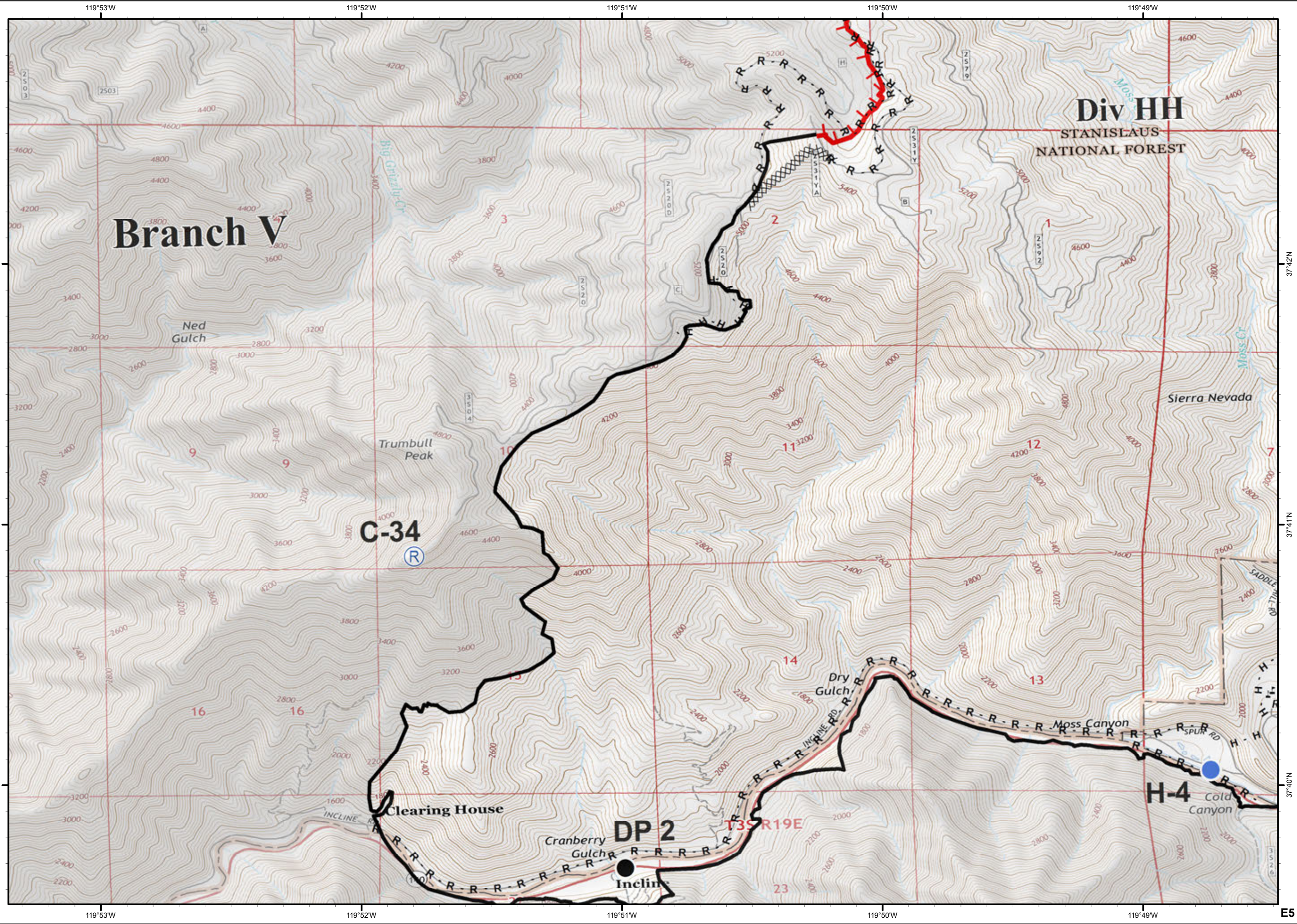
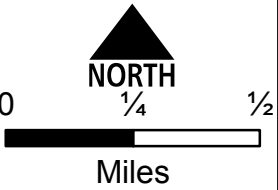
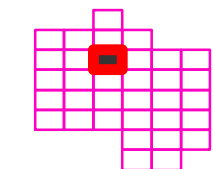
Ferguson
CA-SNF-745

IAP Tiles
08/02/2018
Night Shift

E5



- Drop Point
- Helispot
- Ⓡ Repeater
- ▬ Uncontrolled Fire Edge
- ▬ Completed Line
- ▨ Completed Dozer Line
- H - Completed Hand Line
- R - Road as Completed Line



37°42'N

37°41'N

37°40'N

E5

Ferguson
CA-SNF-745

IAP Tiles
08/02/2018
Night Shift

E6



Dip Site

Drop Point

Division Break

Branch Break

Uncontrolled Fire Edge

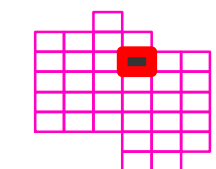
Completed Line

Completed Dozer Line

Completed Hand Line

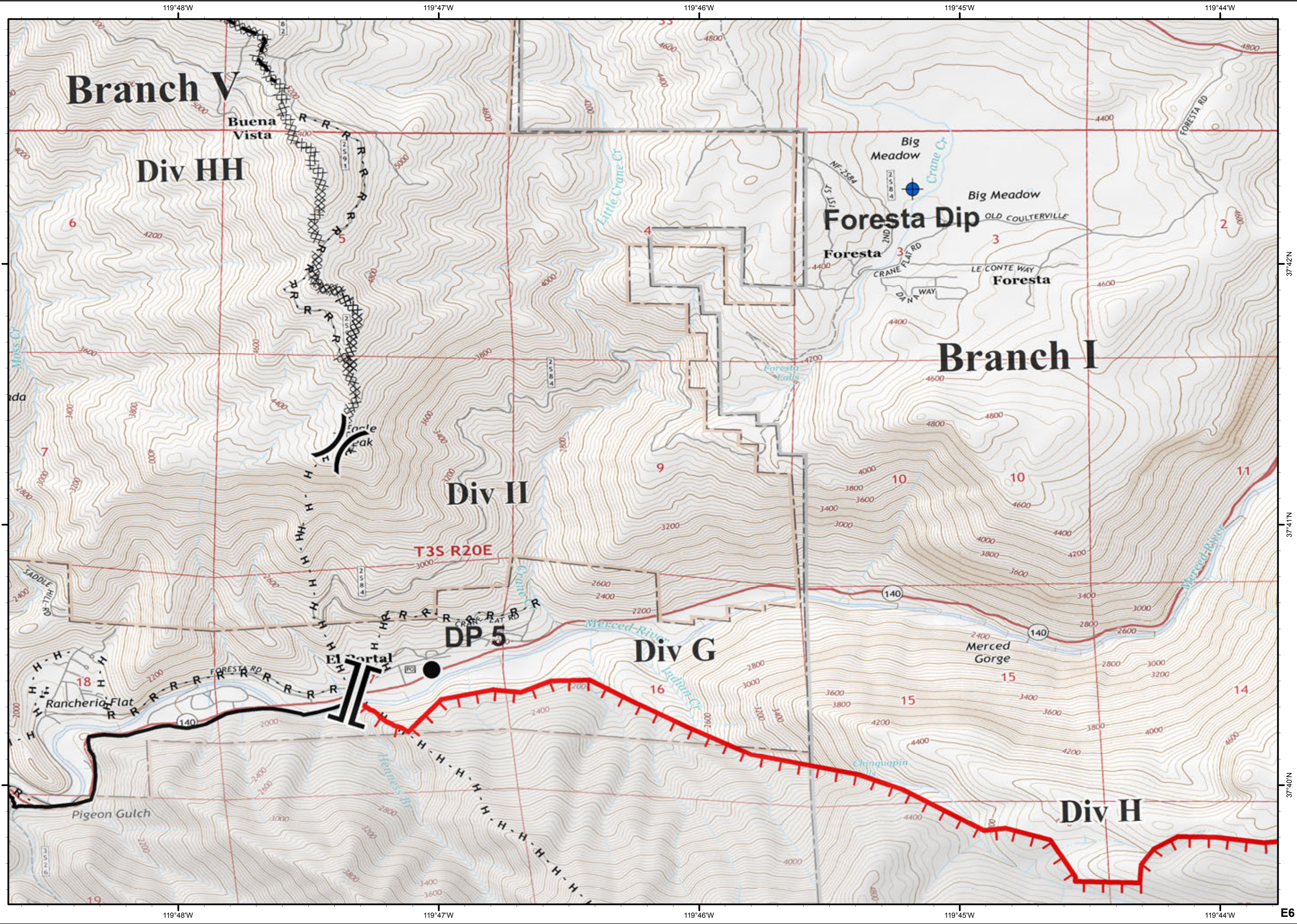
R - Road as Completed Line

Planned Fire Line



0 1/4 1/2

Miles



37°42'N

37°41'N

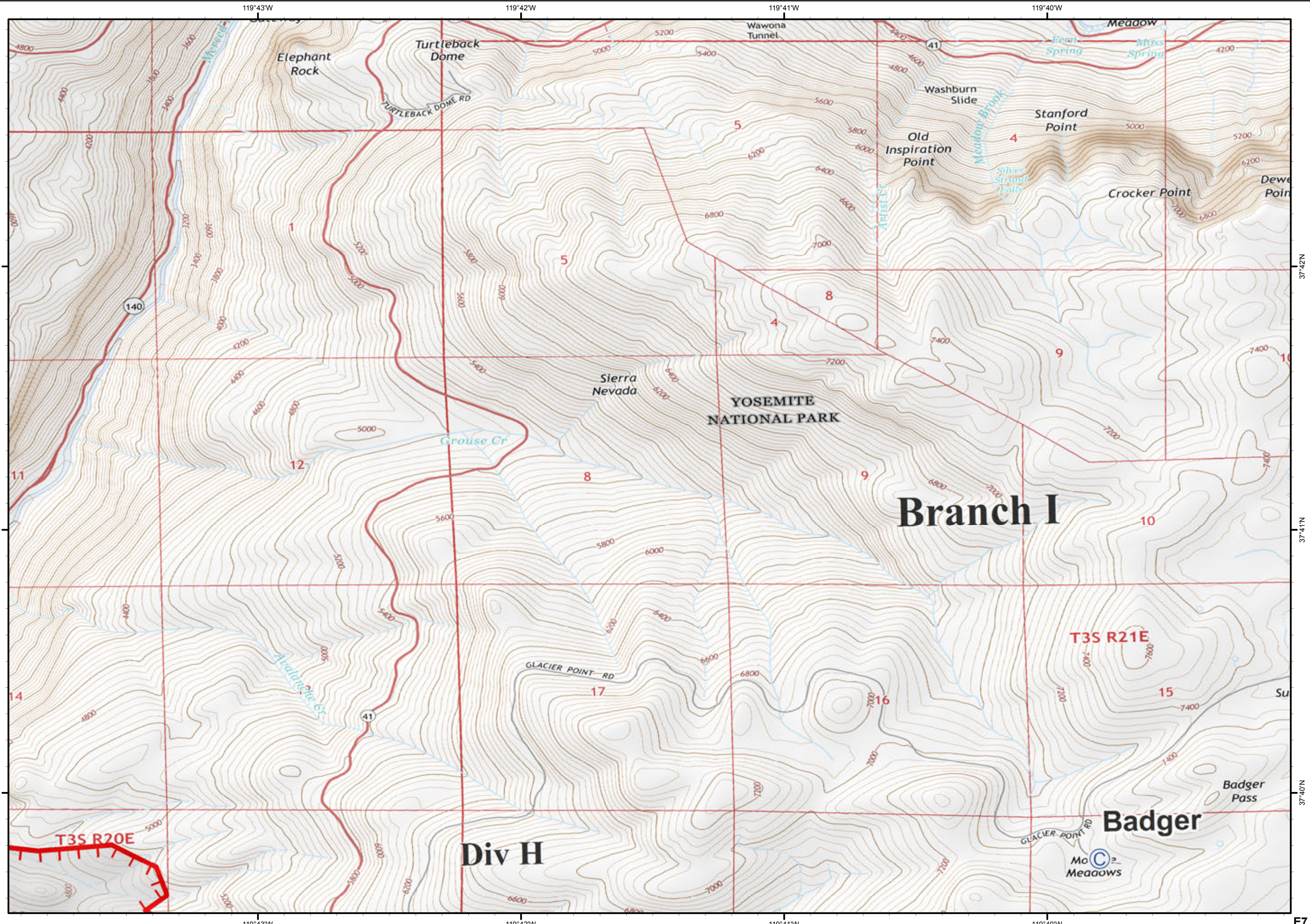
37°40'N

E6

Ferguson
CA-SNF-745

IAP Tiles
08/02/2018
Night Shift

E7



NORTH
0 1/4 1/2
Miles

37°42'N

37°41'N

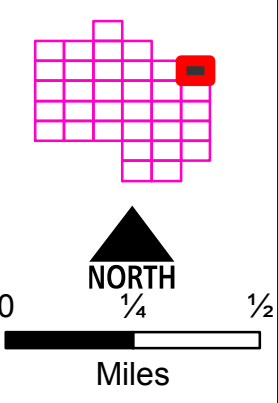
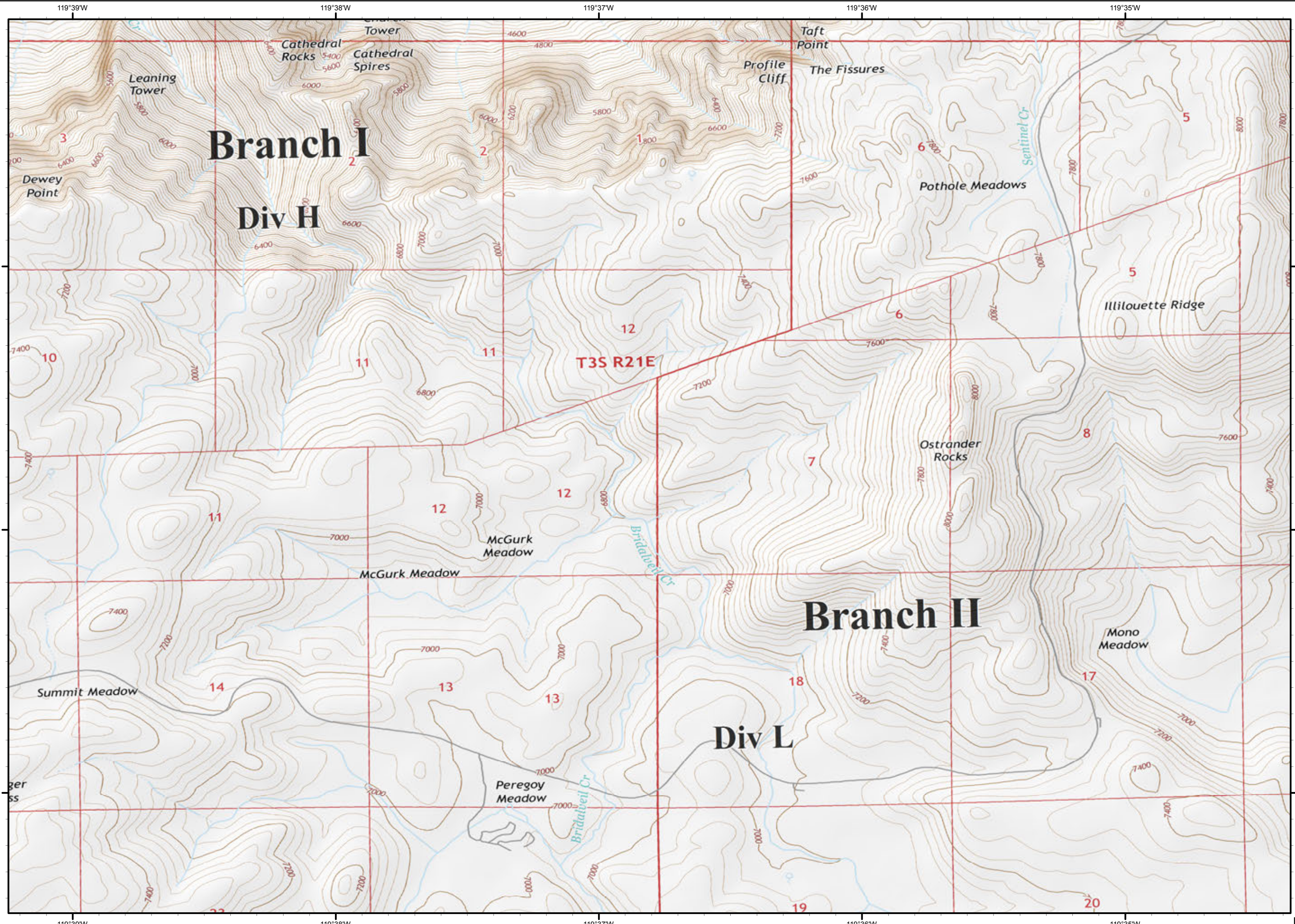
37°40'N

E7

Ferguson
CA-SNF-745

IAP Tiles
08/02/2018
Night Shift

E8



37°42'N

37°41'N

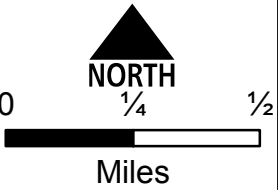
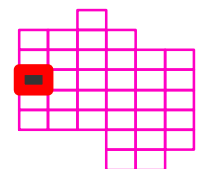
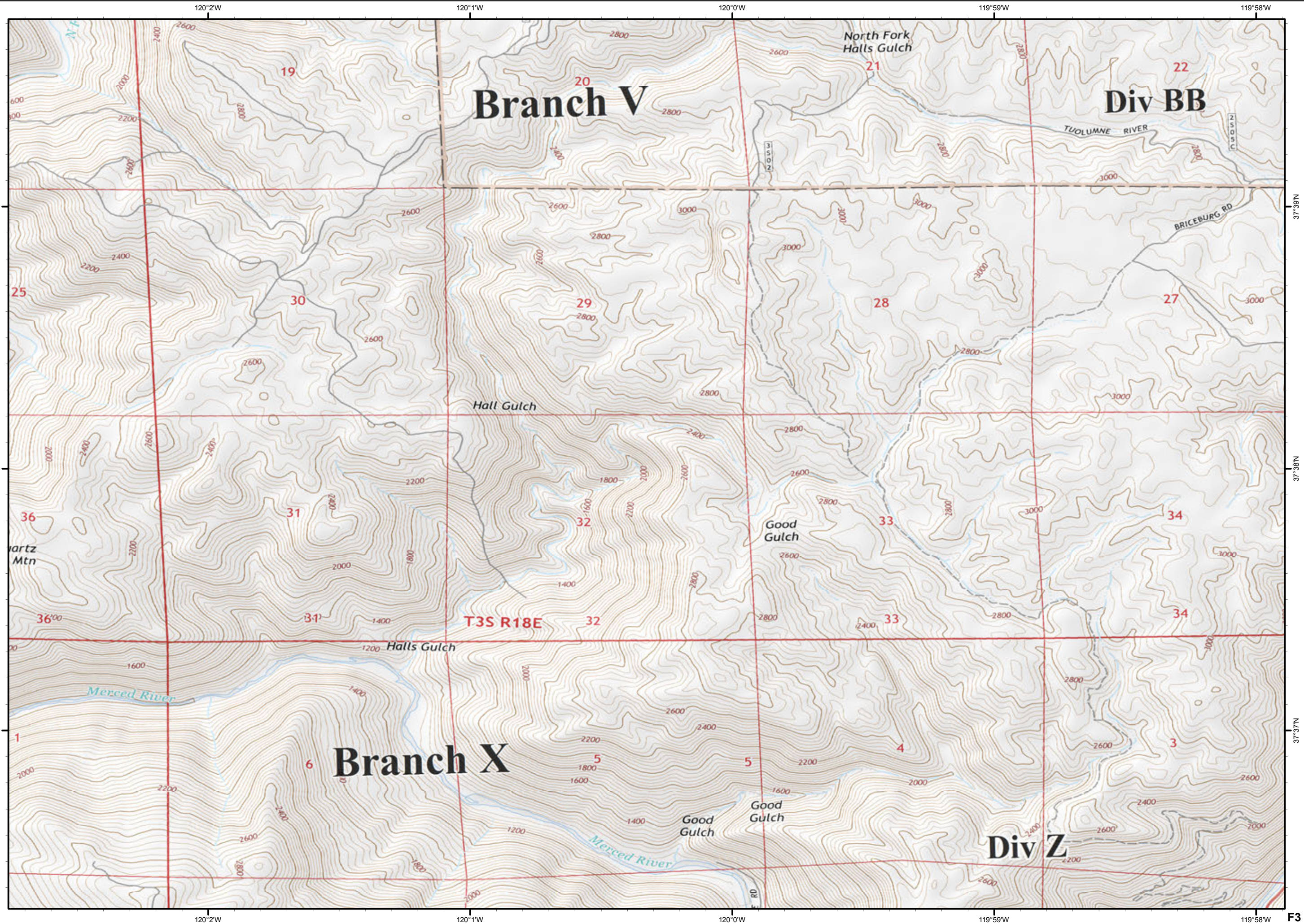
37°40'N

E8

Ferguson
CA-SNF-745

IAP Tiles
08/02/2018
Night Shift

F3



37°39'N
37°38'N
37°37'N
37°36'N

F3

Ferguson
CA-SNF-745

IAP Tiles
08/02/2018
Night Shift

F4



Dip Site

Drop Point

Helispot



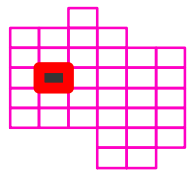
Branch Break

Completed Line

Completed Dozer Line

Completed Hand Line

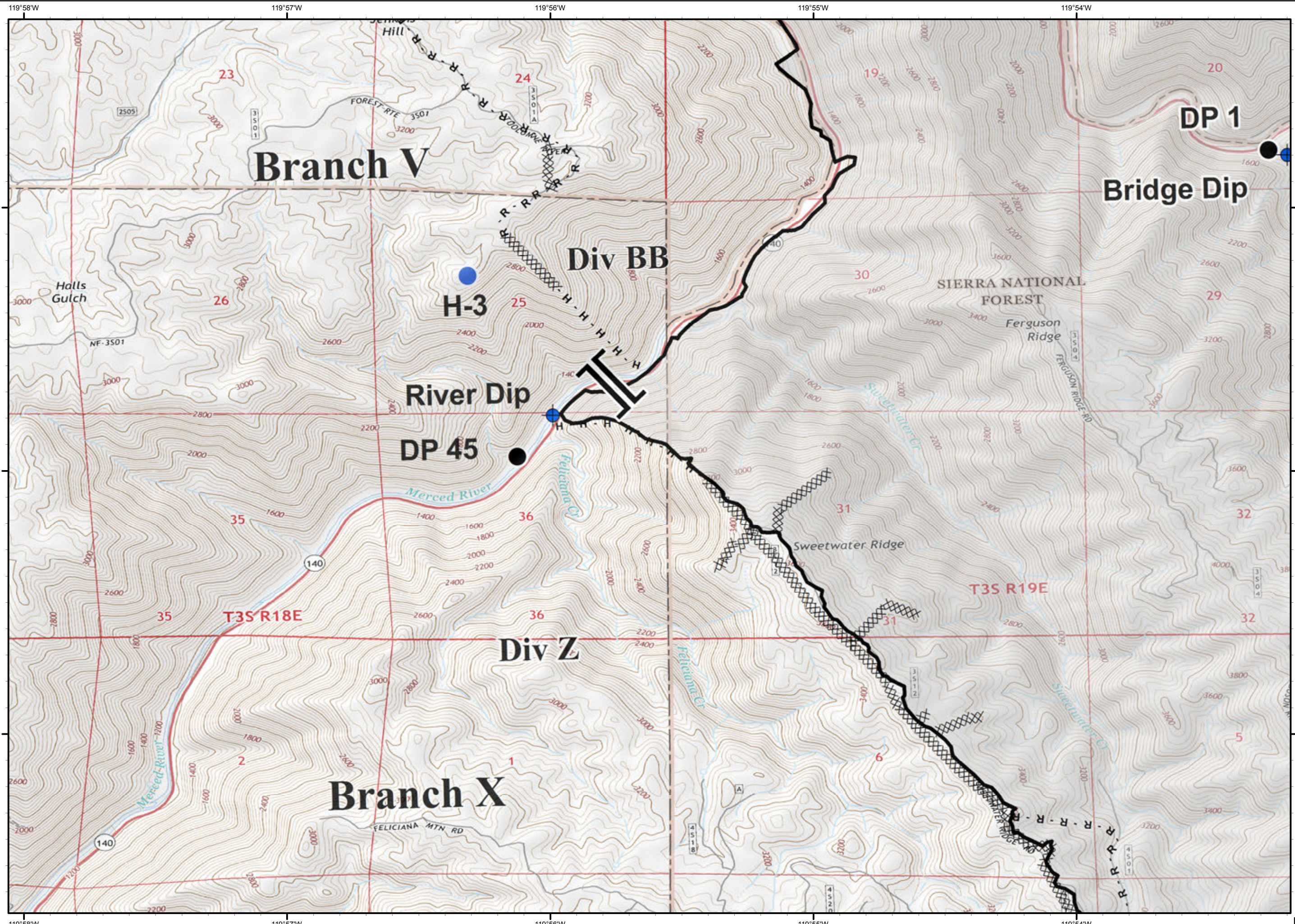
Road as Completed Line



NORTH

0 1/4 1/2

Miles



Ferguson CA-SNF-745

IAP Tiles
08/02/2018
Night Shift

F5

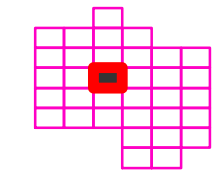


Dip Site

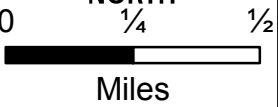
Drop Point

Completed Line

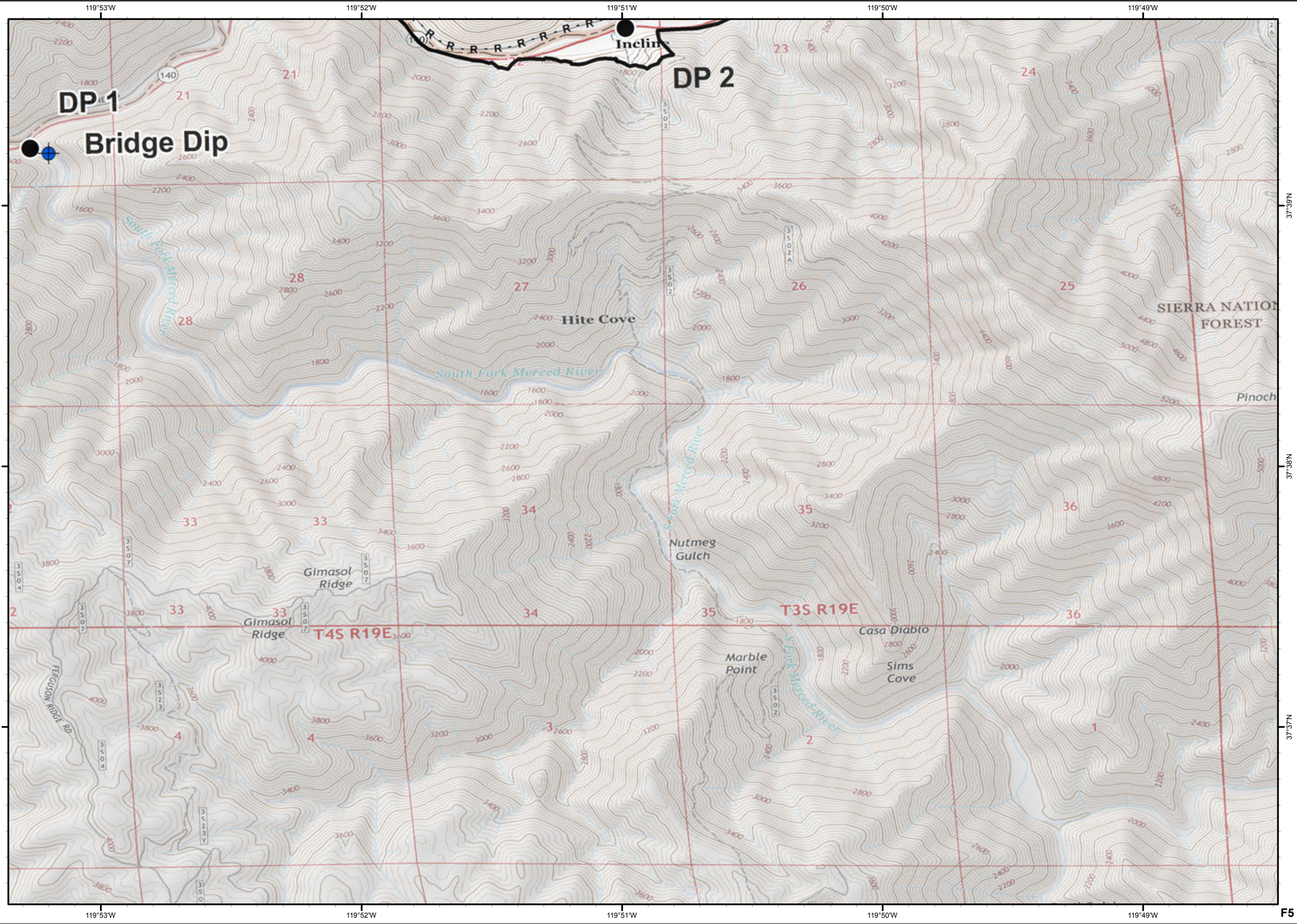
Road as Completed Line



NORTH



Miles



37°39'N

37°38'N

37°37'N

F5

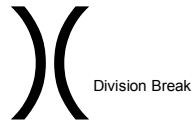
Ferguson
CA-SNF-745

IAP Tiles
08/02/2018
Night Shift

F6



● Drop Point



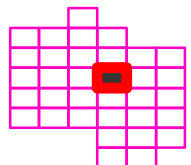
) Division Break

┌ Uncontrolled Fire Edge

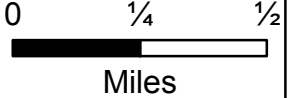
⊗ Completed Dozer Line

H - Completed Hand Line

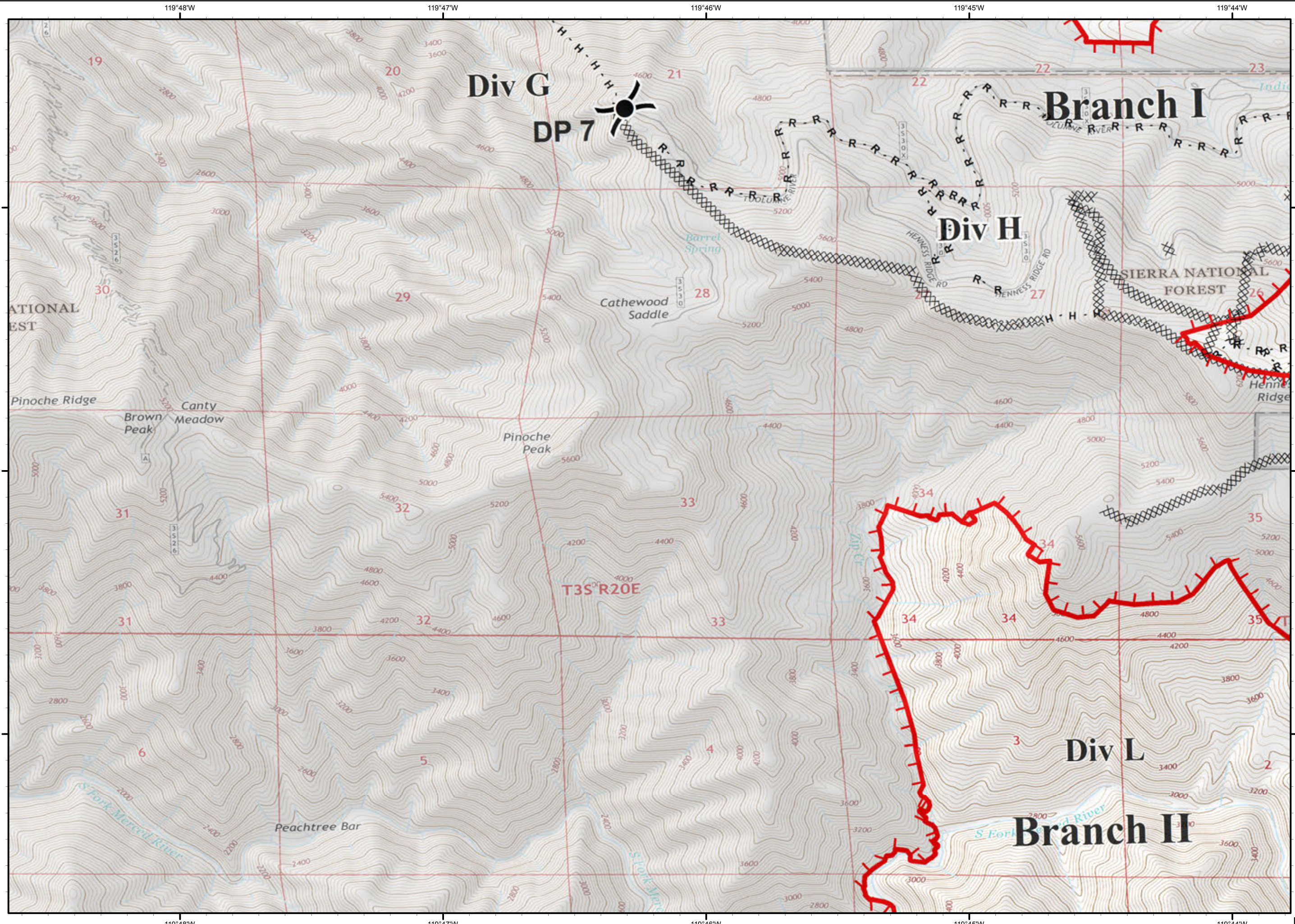
R - Road as Completed Line



NORTH



Miles



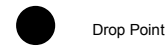
Ferguson CA-SNF-745

IAP Tiles
08/02/2018
Night Shift

F7



Camp




Drop Point



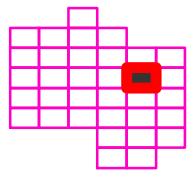
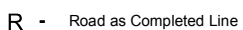
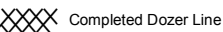
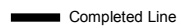
Helispot



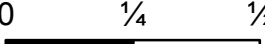
Repeater



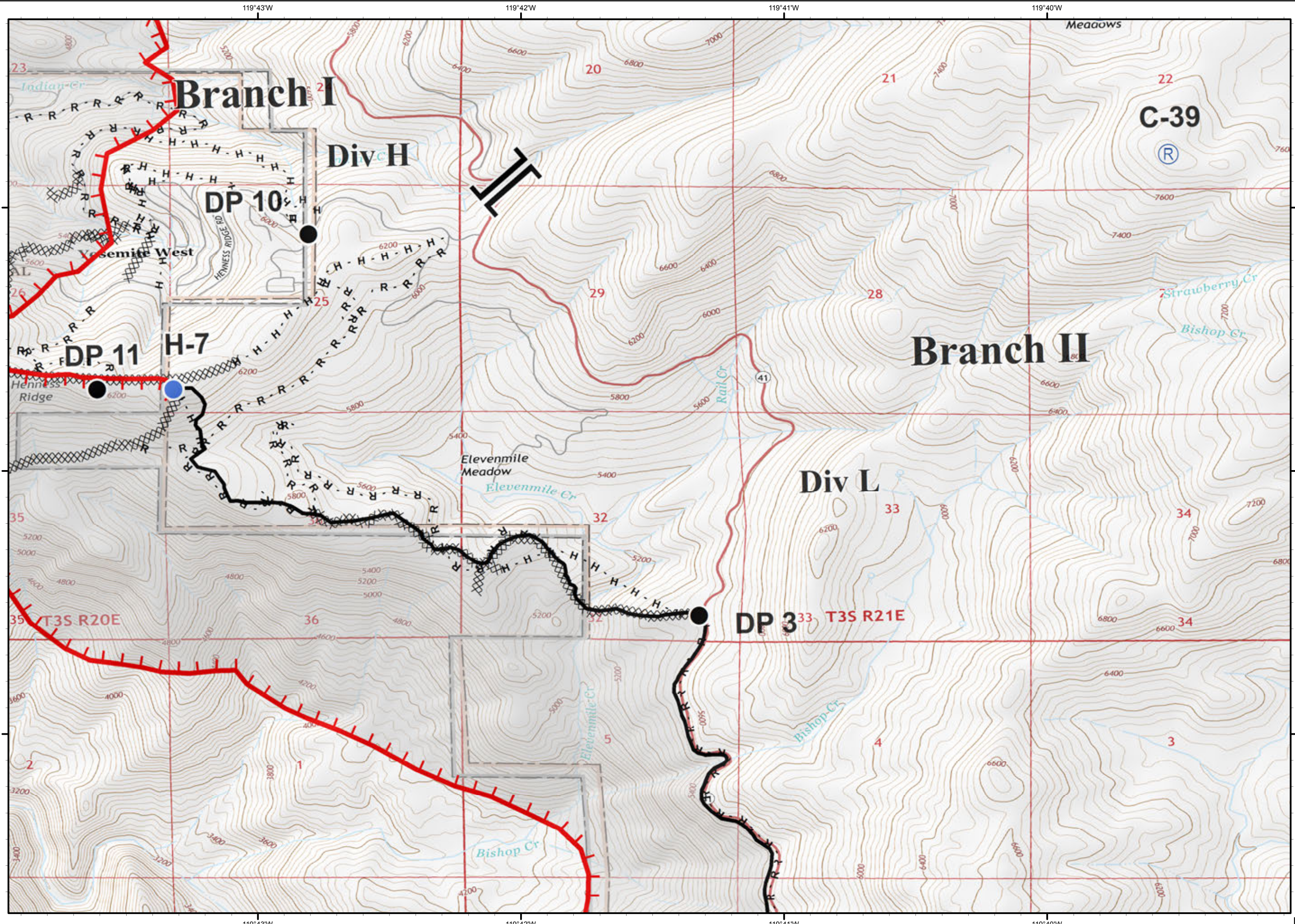
Branch Break



NORTH



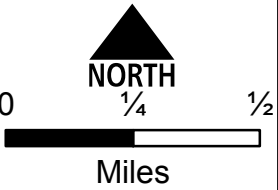
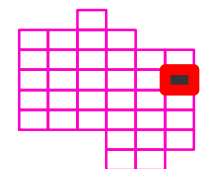
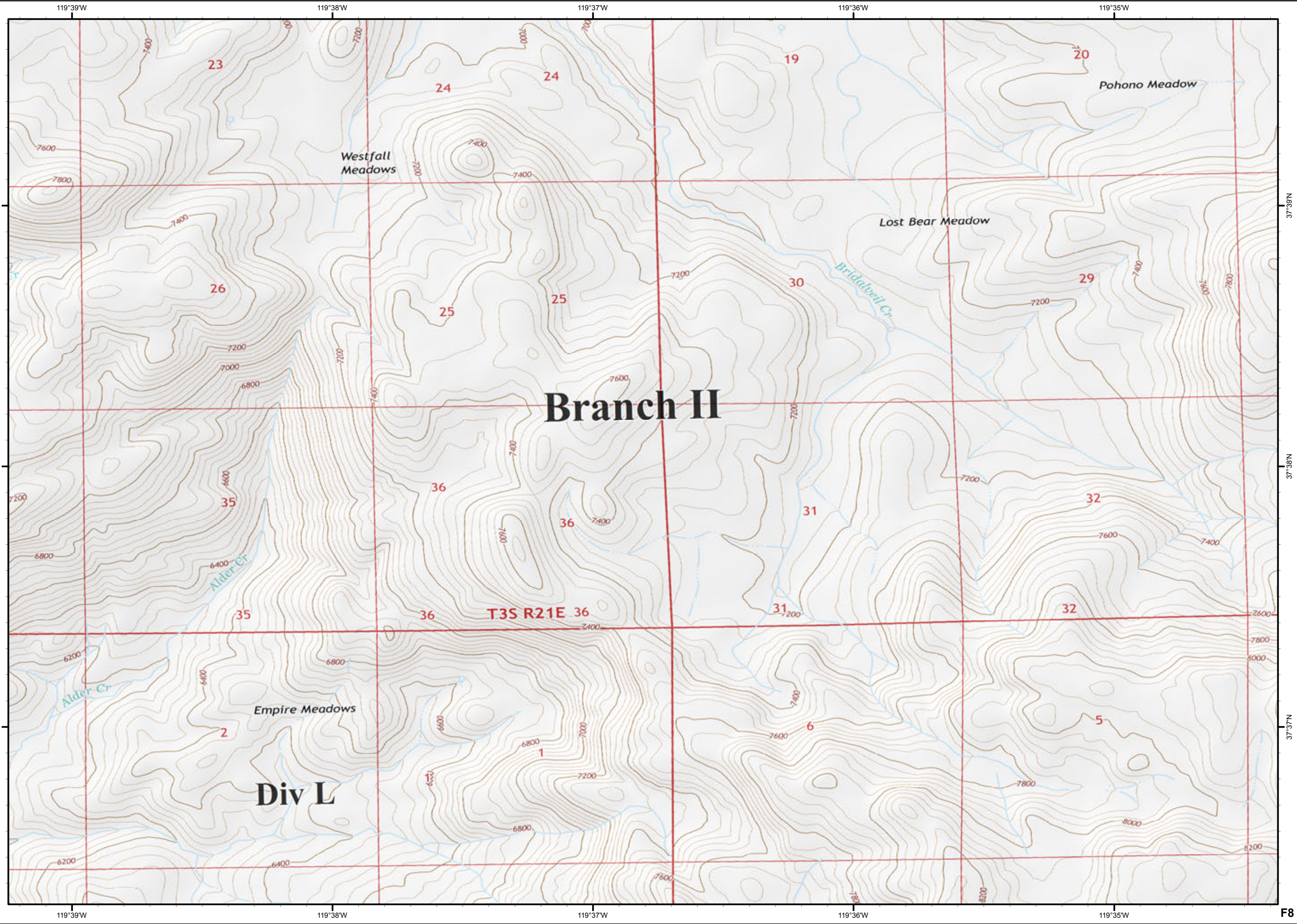
Miles



Ferguson
CA-SNF-745

IAP Tiles
08/02/2018
Night Shift

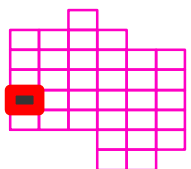
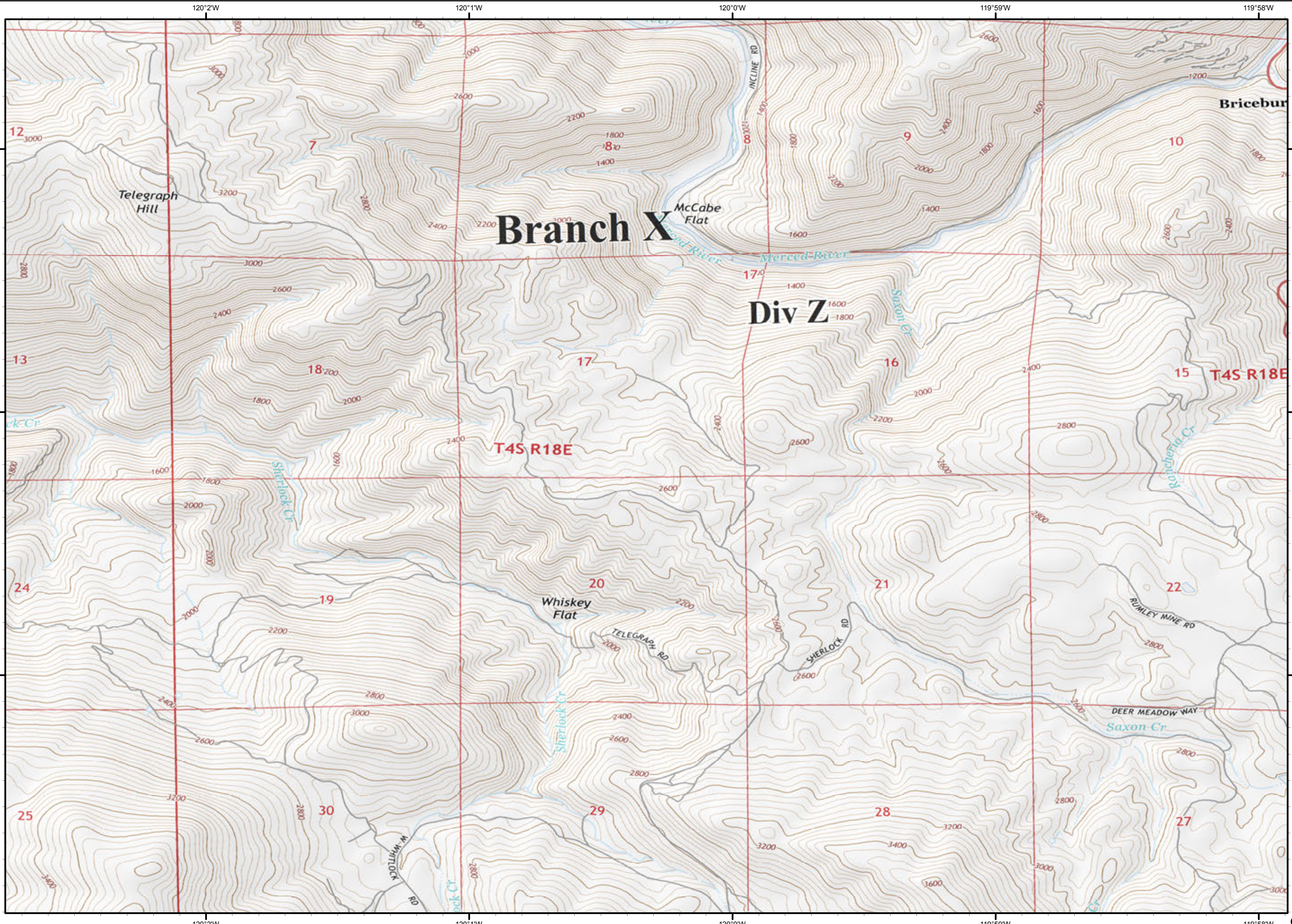
F8



Ferguson
CA-SNF-745

IAP Tiles
08/02/2018
Night Shift

G3



0 1/4 1/2

Miles

G3

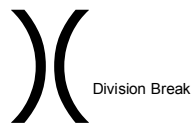
Ferguson
CA-SNF-745

IAP Tiles
08/02/2018
Night Shift

G4



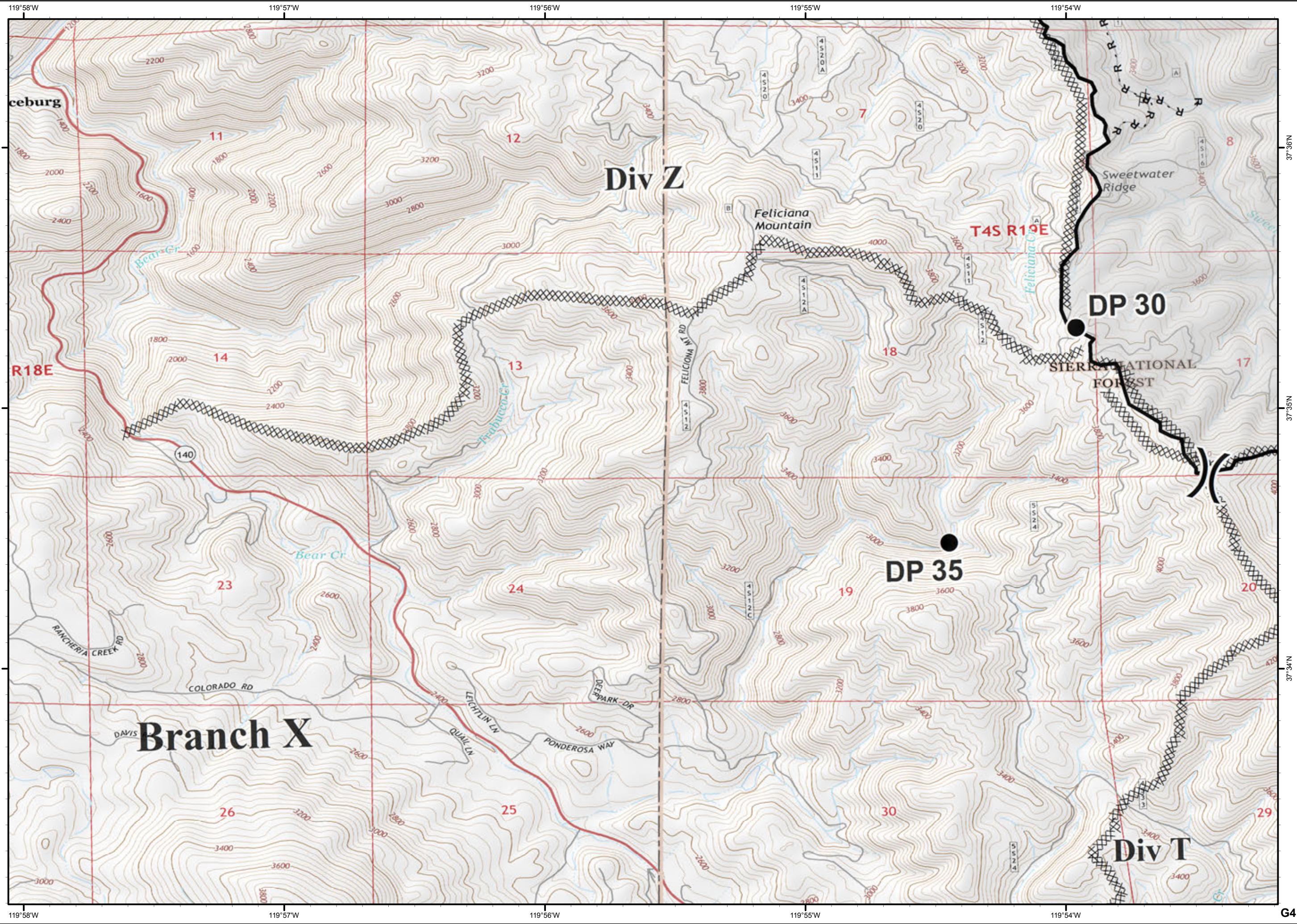
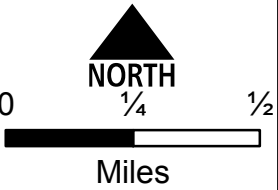
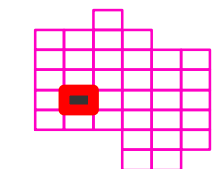
● Drop Point



— Completed Line

XXXX Completed Dozer Line

R - Road as Completed Line



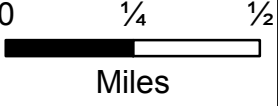
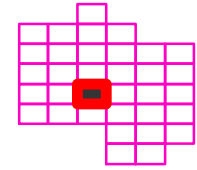
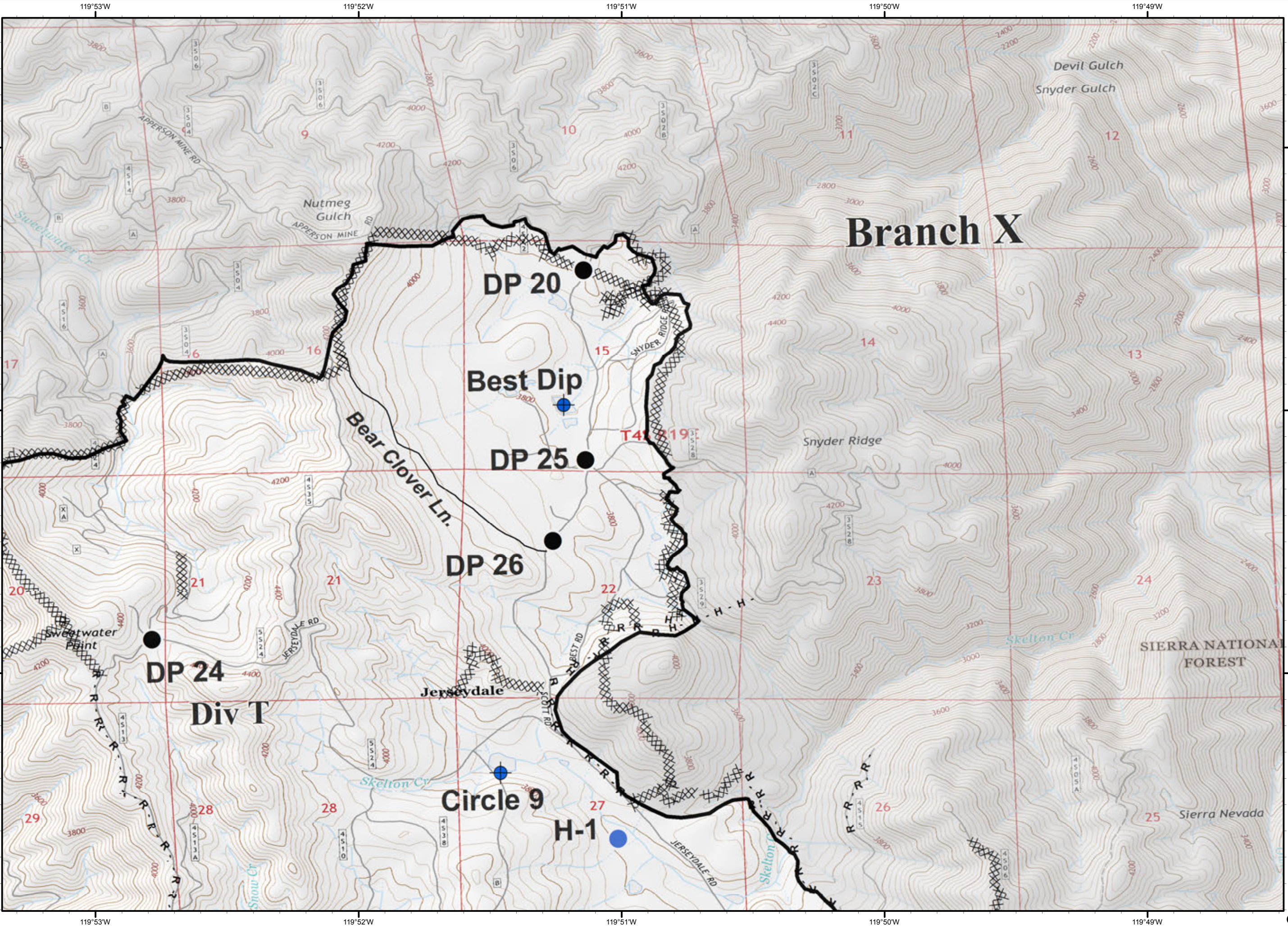
Ferguson CA-SNF-745

IAP Tiles
08/02/2018
Night Shift

G5



-  Dip Site
-  Drop Point
-  Helispot
-  Completed Line
-  Completed Dozer Line
-  Completed Hand Line
-  Road as Completed Line



37°56'N
37°55'N
37°54'N
G5

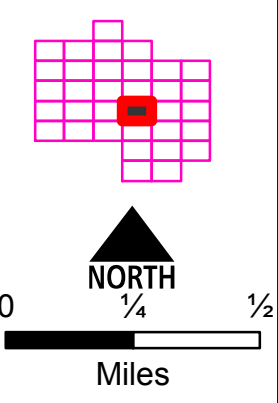
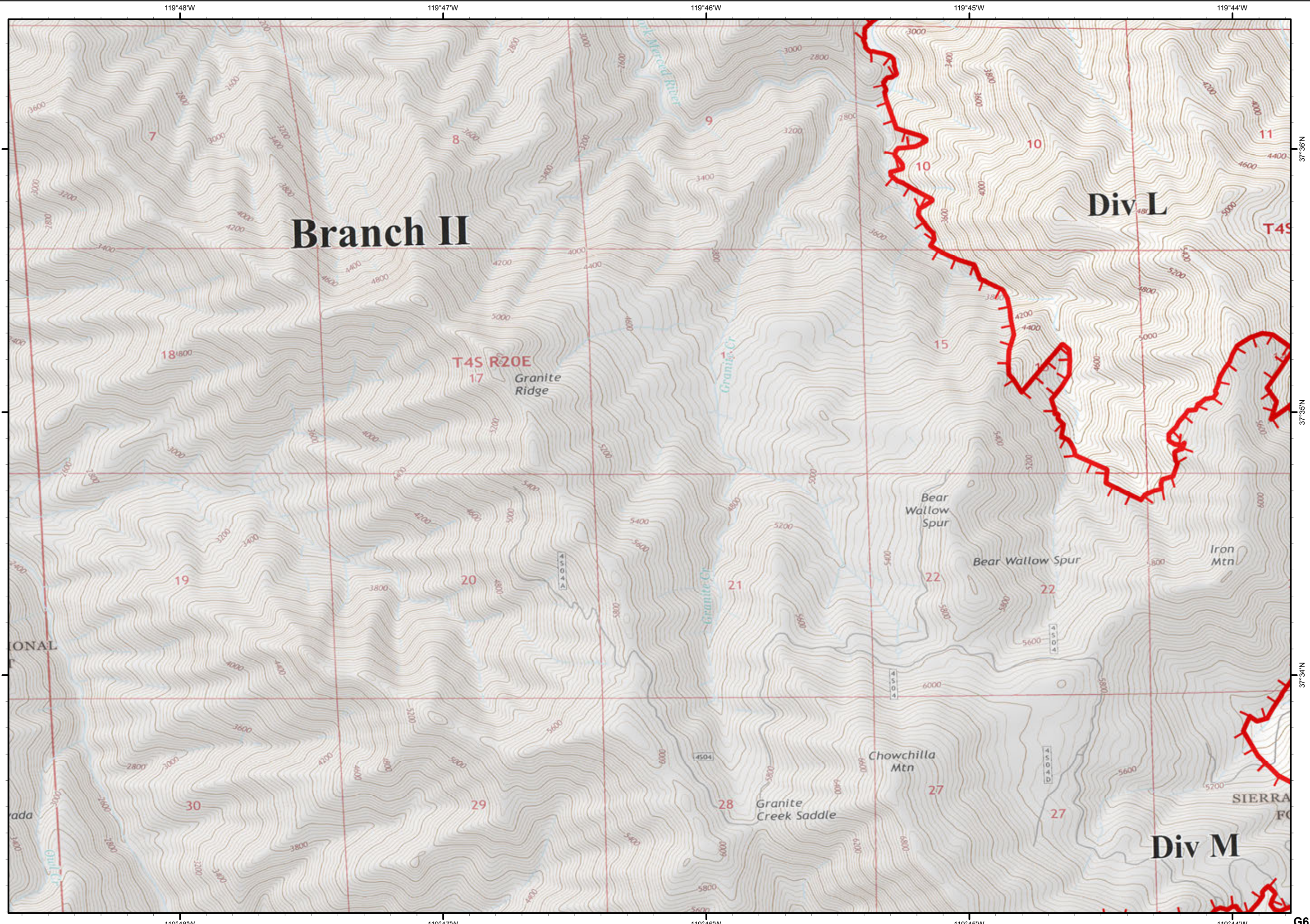
Ferguson
CA-SNF-745

IAP Tiles
08/02/2018
Night Shift

G6



Uncontrolled Fire Edge



G6

Ferguson
CA-SNF-745

IAP Tiles
08/02/2018
Night Shift

G7



● Drop Point

● Helispot

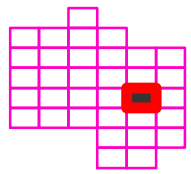
) (Division Break

┌ Uncontrolled Fire Edge

— Completed Line

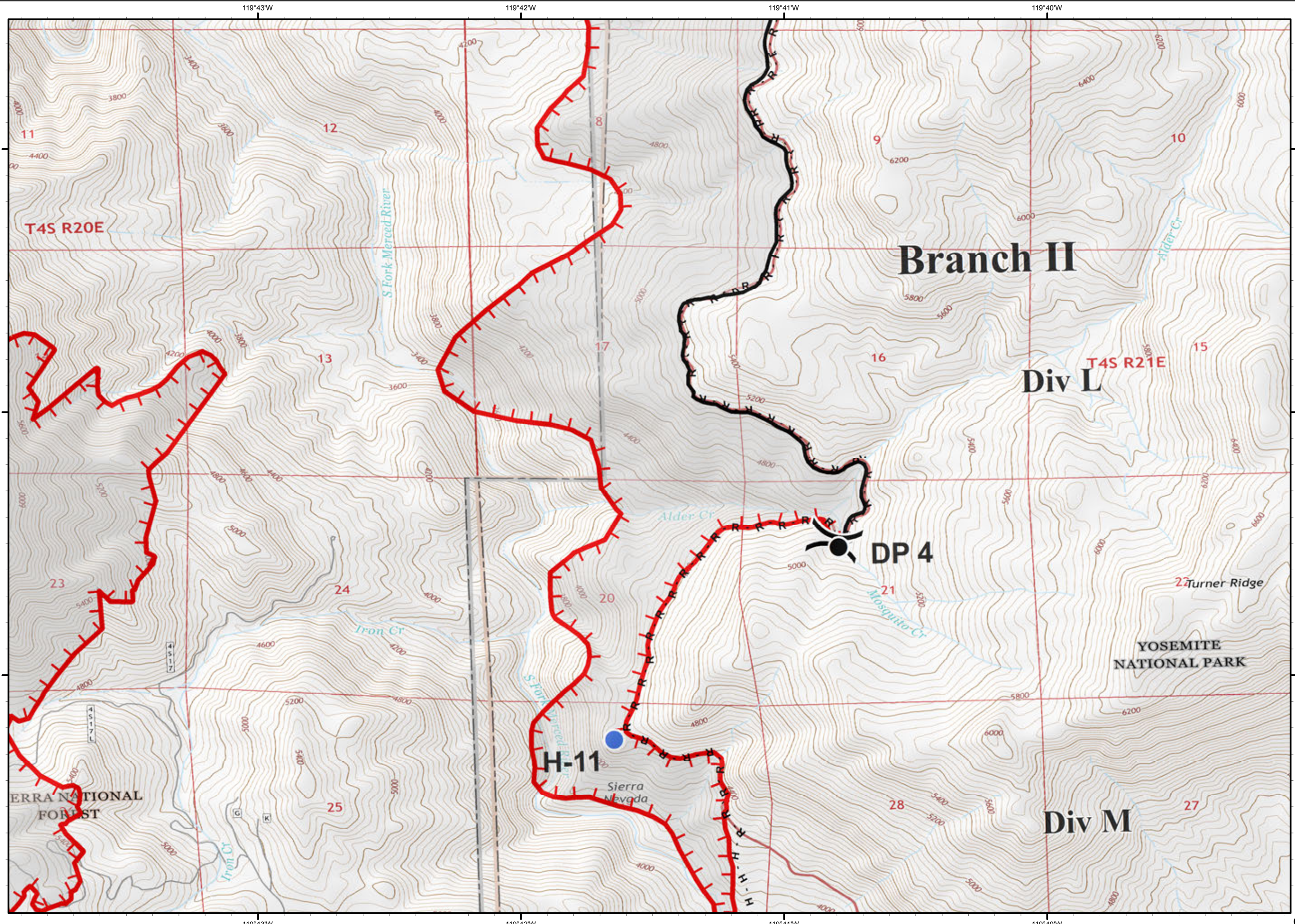
H - Completed Hand Line

R - Road as Completed Line



0 1/4 1/2

Miles



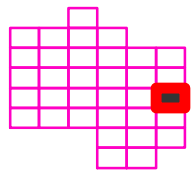
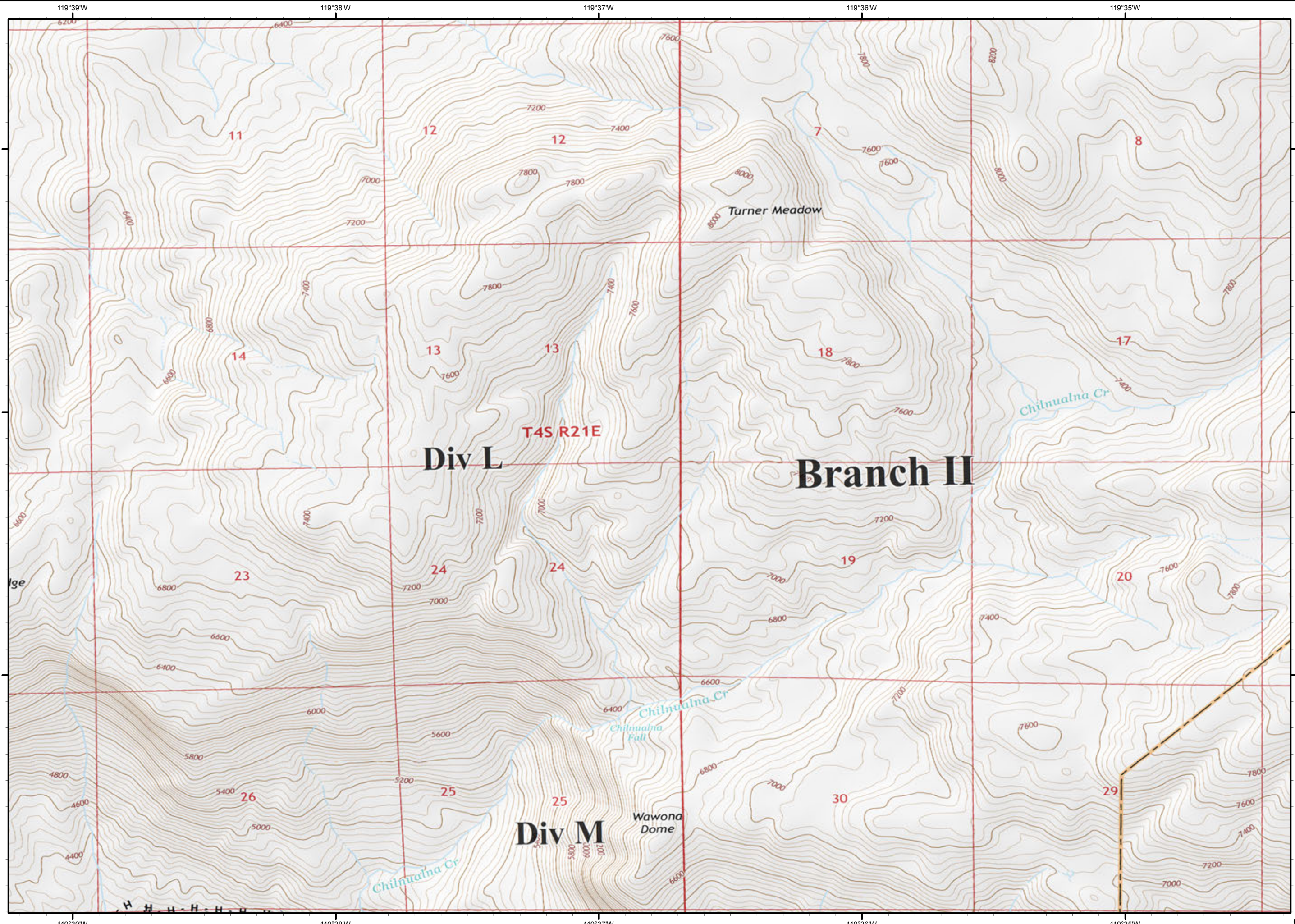
Ferguson
CA-SNF-745

IAP Tiles
08/02/2018
Night Shift

G8



H - Completed Hand Line



NORTH

1/4

1/2

Miles

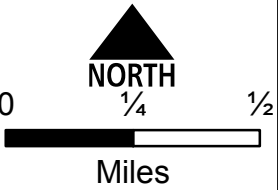
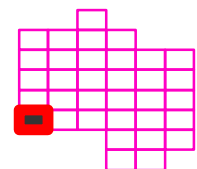
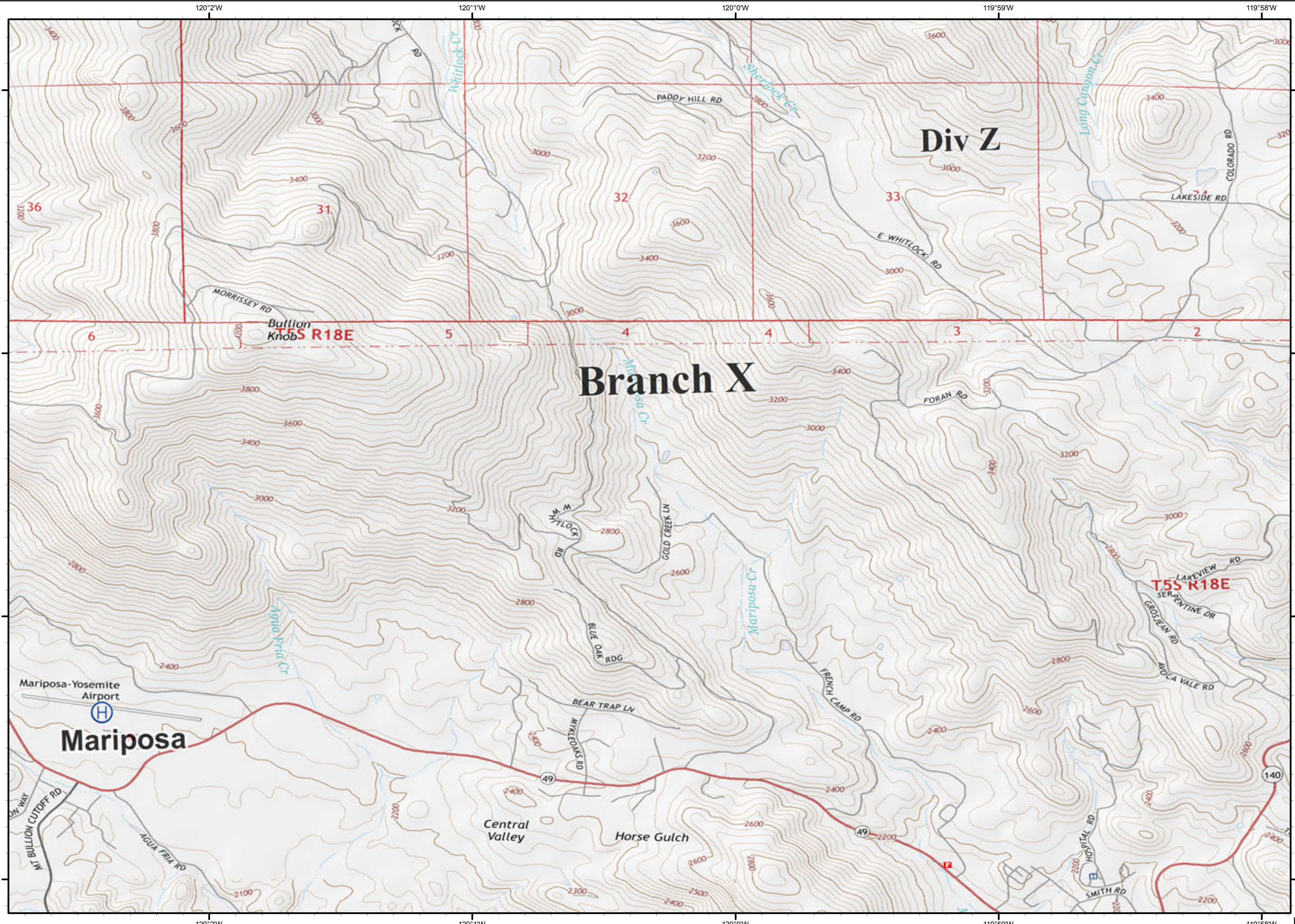
Ferguson
CA-SNF-745

IAP Tiles
08/02/2018
Night Shift

H3



H Helibase

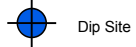


37°33'N
37°32'N
37°31'N
37°30'N
H3


Ferguson
CA-SNF-745

IAP Tiles
08/02/2018
Night Shift

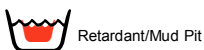
H4



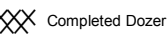
Dip Site



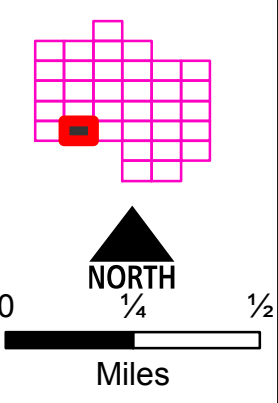
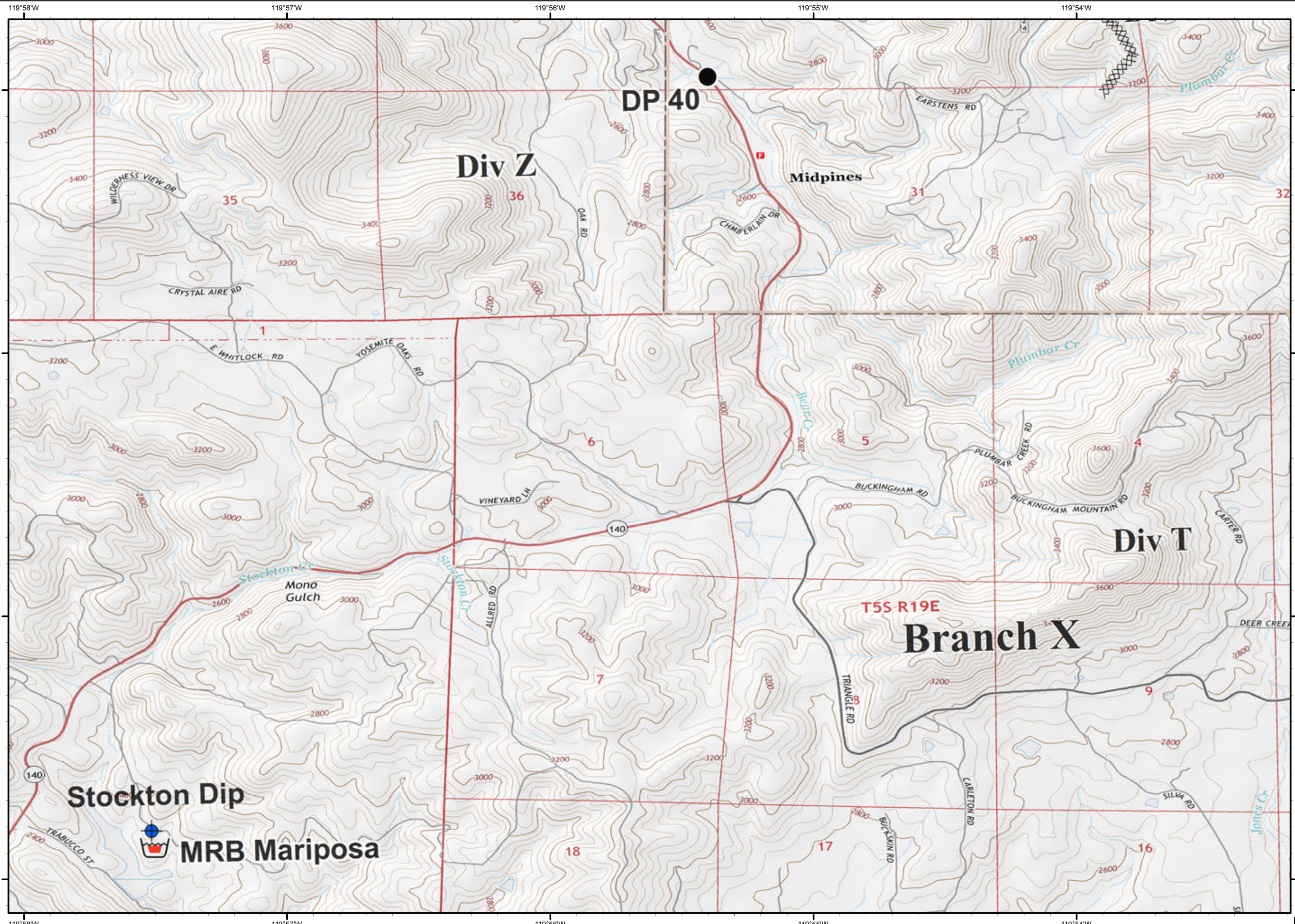
Drop Point



Retardant/Mud Pit



Completed Dozer



37°33'N
37°32'N
37°31'N
37°30'N
H4

Ferguson
CA-SNF-745

IAP Tiles
08/02/2018
Night Shift

H5



● Drop Point

● Helispot

⊕ Water Source

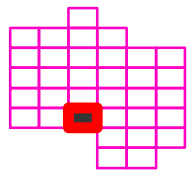
⌋ Division Break

— Completed Line

⊗ Completed Dozer Line

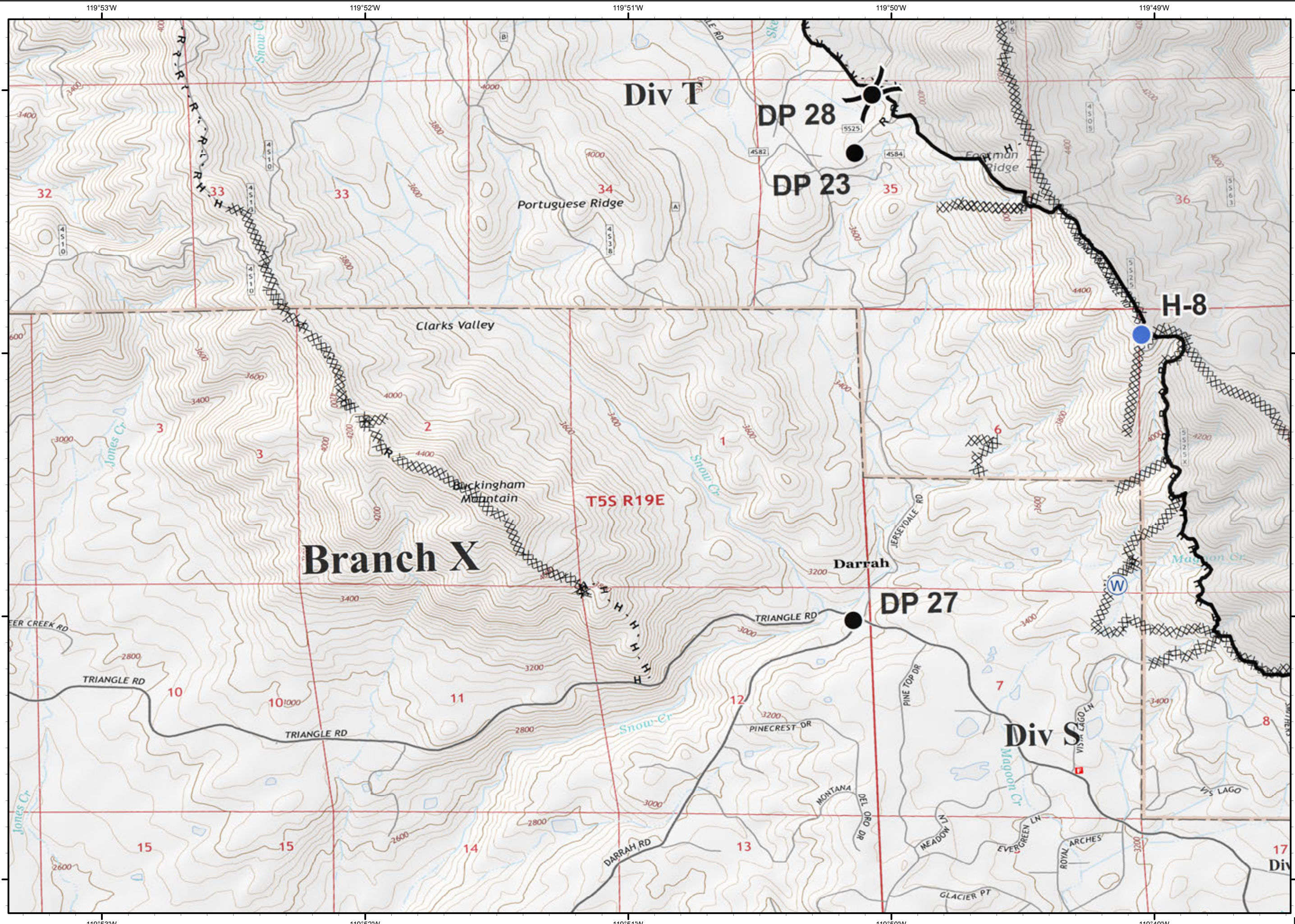
H - Completed Hand Line

R - Road as Completed Line



0 1/4 1/2

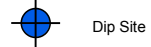
Miles



Ferguson CA-SNF-745

IAP Tiles
08/02/2018
Night Shift

H6



Dip Site



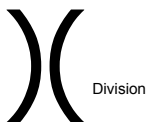
Drop Point



Repeater



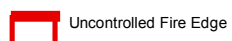
Spot Fire



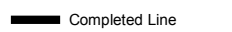
Division Break



Branch Break



Uncontrolled Fire Edge




Completed Line



Completed Dozer Line



Completed Hand Line



R - Road as Completed Line



X - Proposed Dozer Line

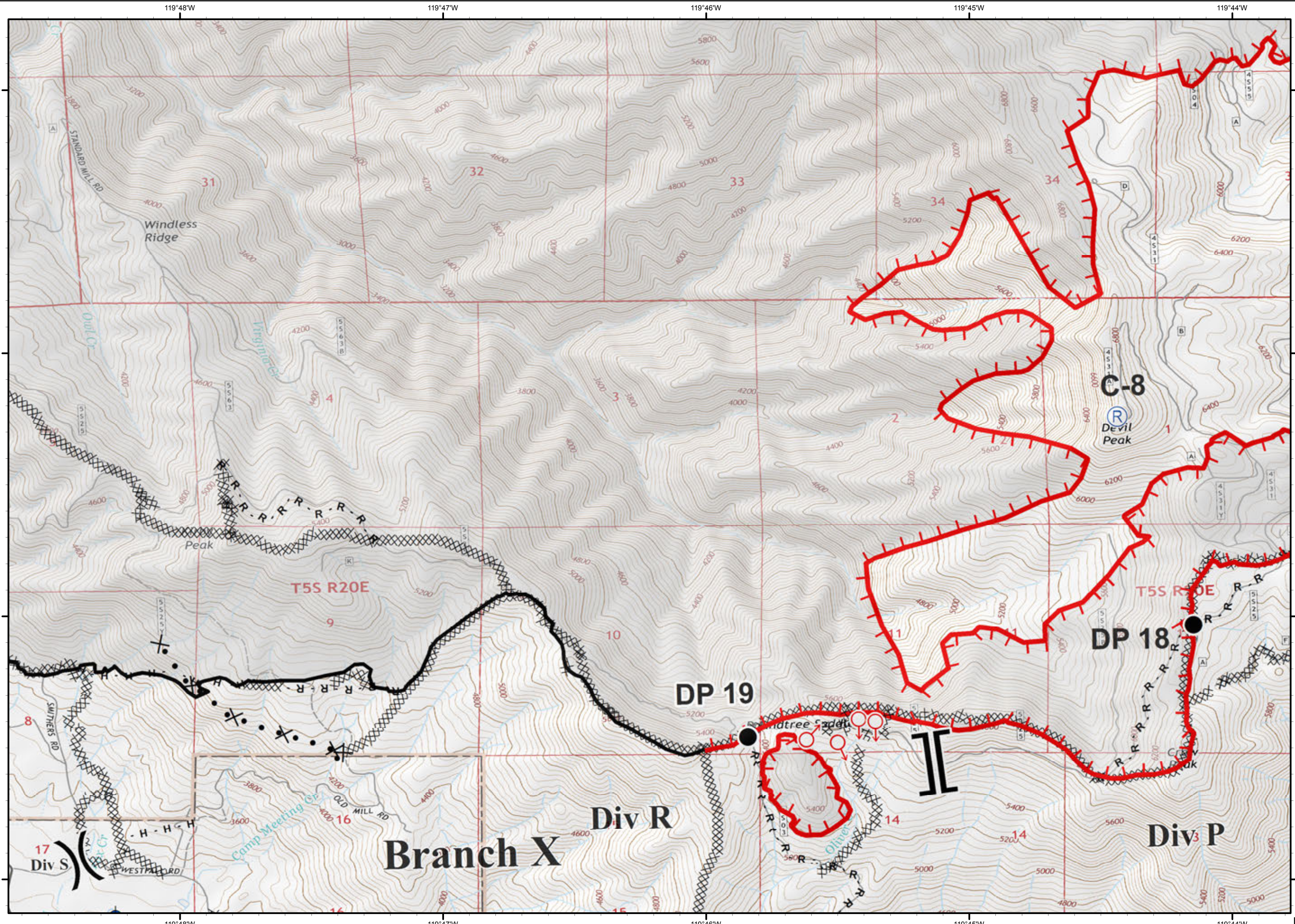


NORTH

1/4

1/2

Miles



H6

Ferguson
CA-SNF-745

IAP Tiles
08/02/2018
Night Shift

H7



Dip Site

Drop Point

Spot Fire

Water Source

Division Break

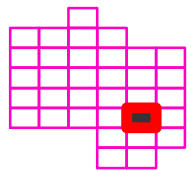
Uncontrolled Fire Edge

Completed Dozer Line

Completed Hand Line

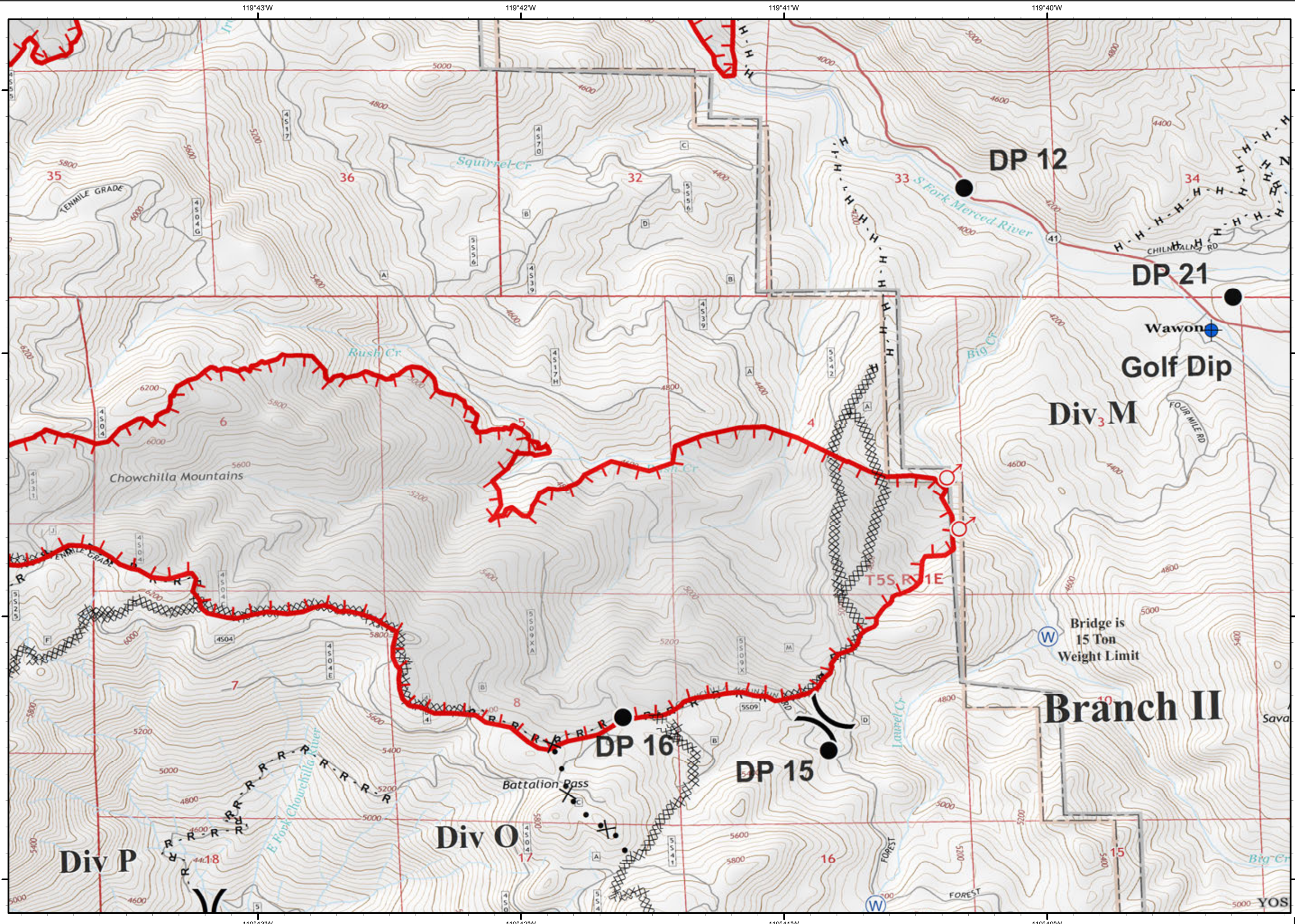
Road as Completed Line

Proposed Dozer Line



0 1/4 1/2

Miles



Ferguson
CA-SNF-745

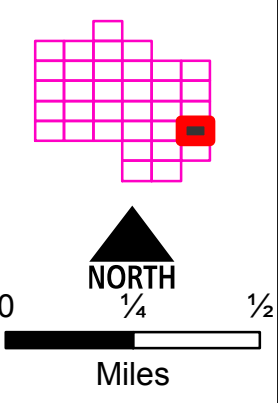
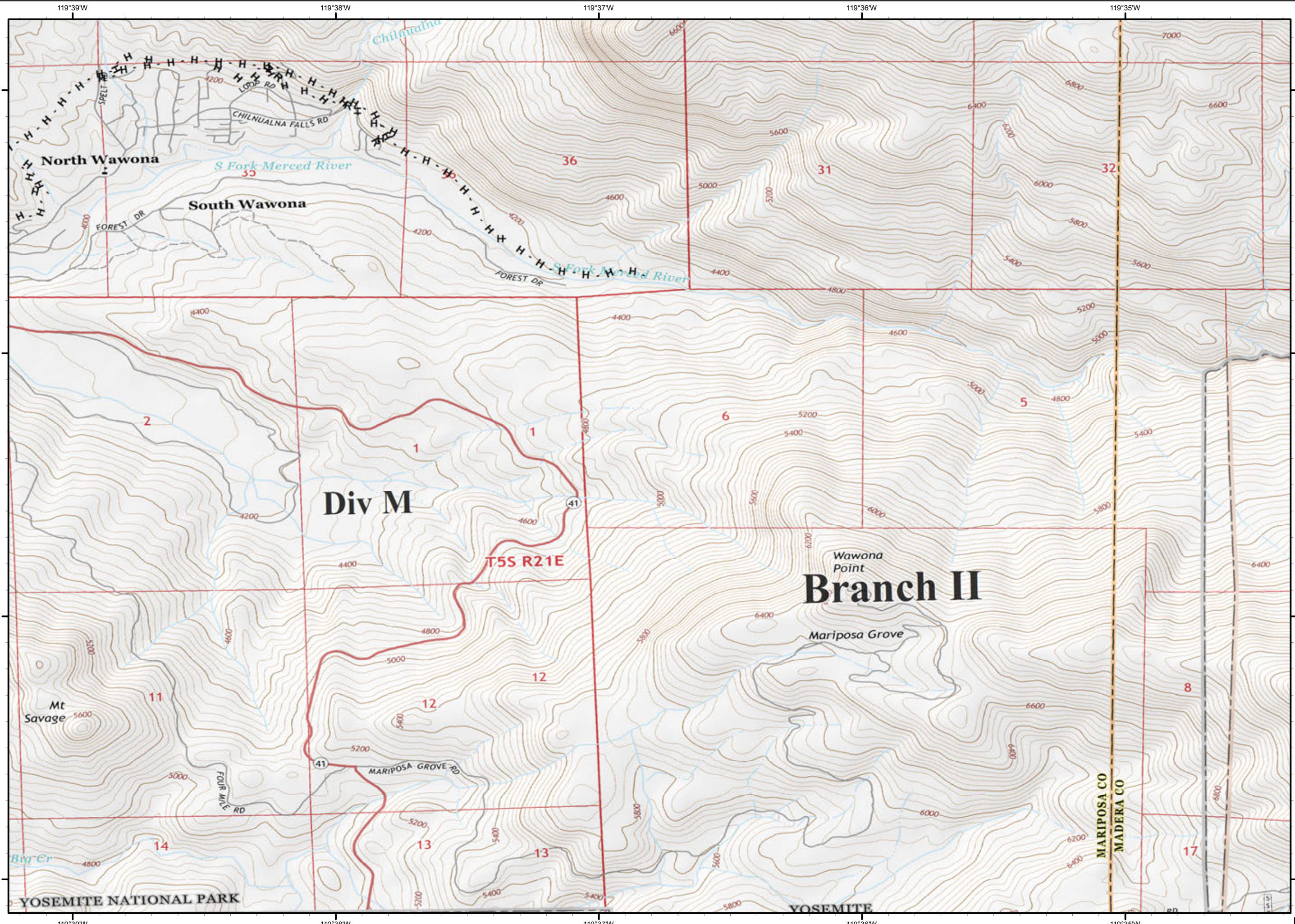
IAP Tiles
08/02/2018
Night Shift

H8



H - Completed Hand Line

R - Road as Completed Line





Ferguson CA-SNF-745

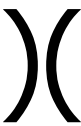
IAP Tiles
08/02/2018
Night Shift


16





 Dip Site


 Drop Point

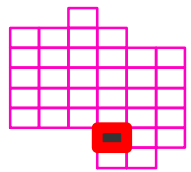
 Division Break

 Completed Dozer Line

 Completed Hand Line

 Road as Completed Line

 Proposed Dozer Line

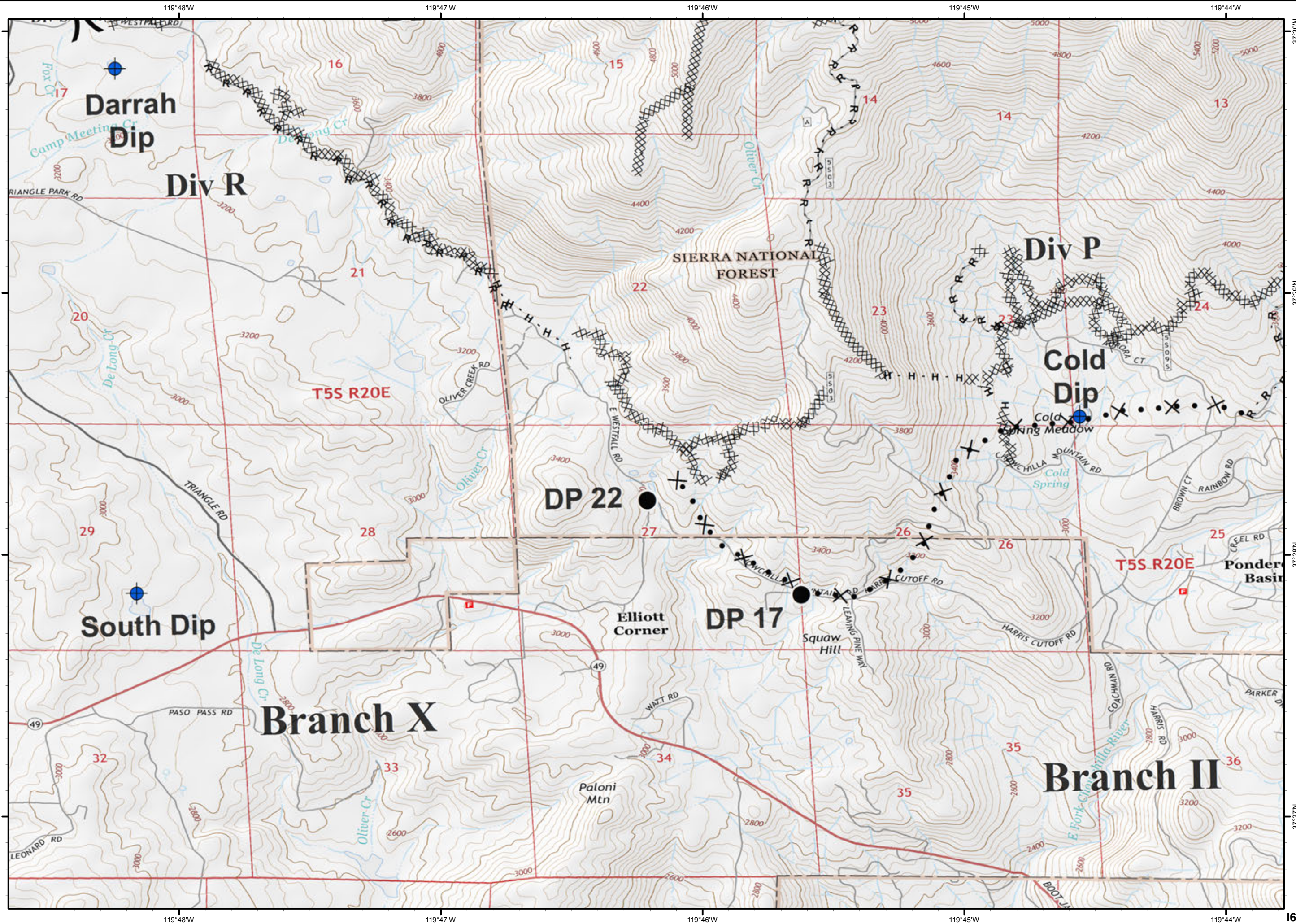


NORTH

1/4

1/2

Miles



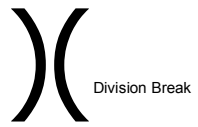
Ferguson
CA-SNF-745

IAP Tiles
08/02/2018
Night Shift

17



W Water Source

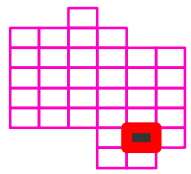


XXXX Completed Dozer Line

H - Completed Hand Line

R - Road as Completed Line

X • Proposed Dozer Line

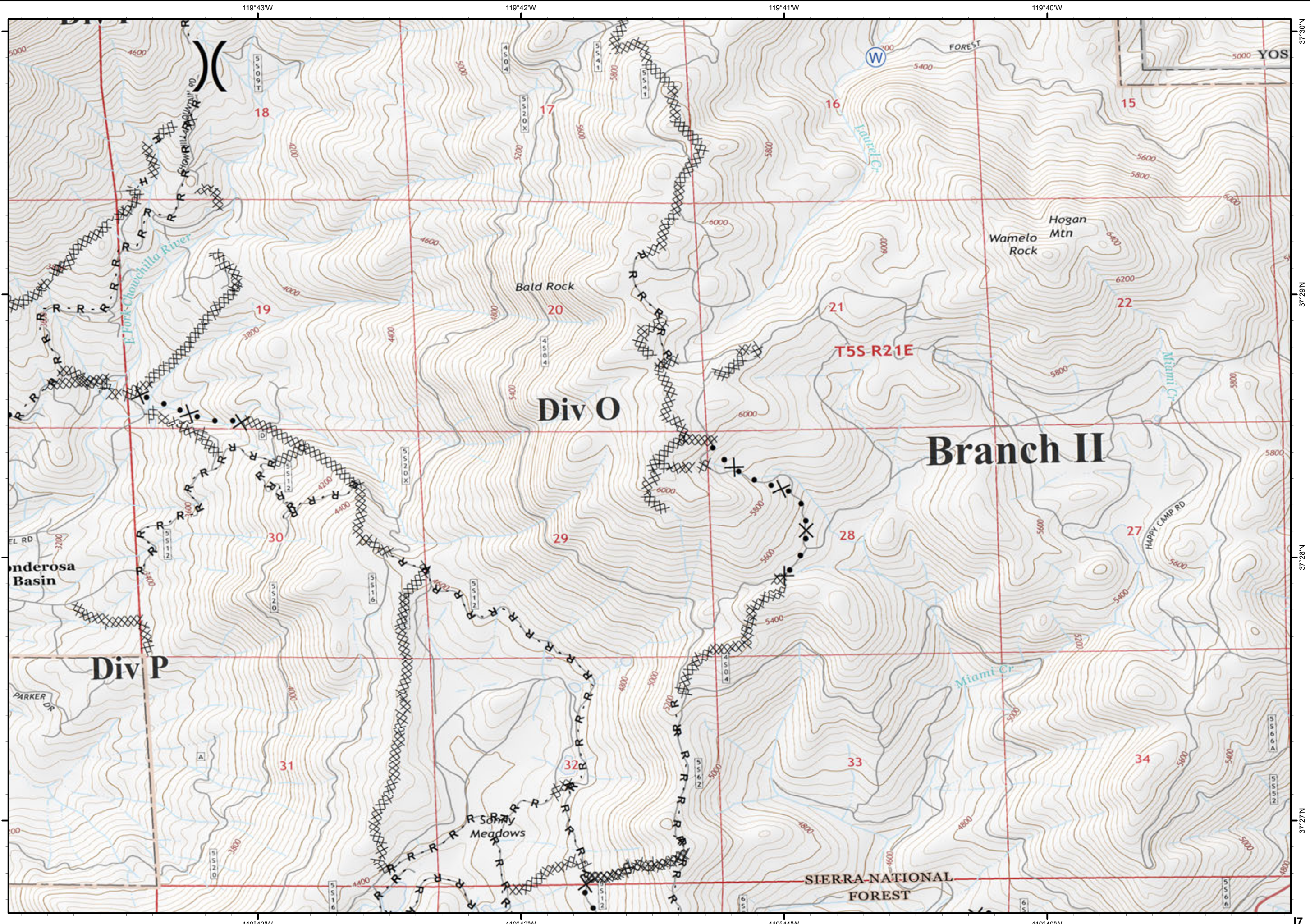


NORTH

1/4

1/2

Miles



37°30'N
37°29'N
37°28'N
37°27'N
17

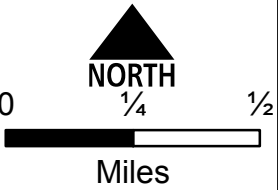
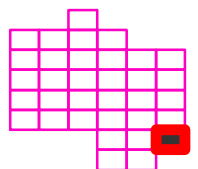
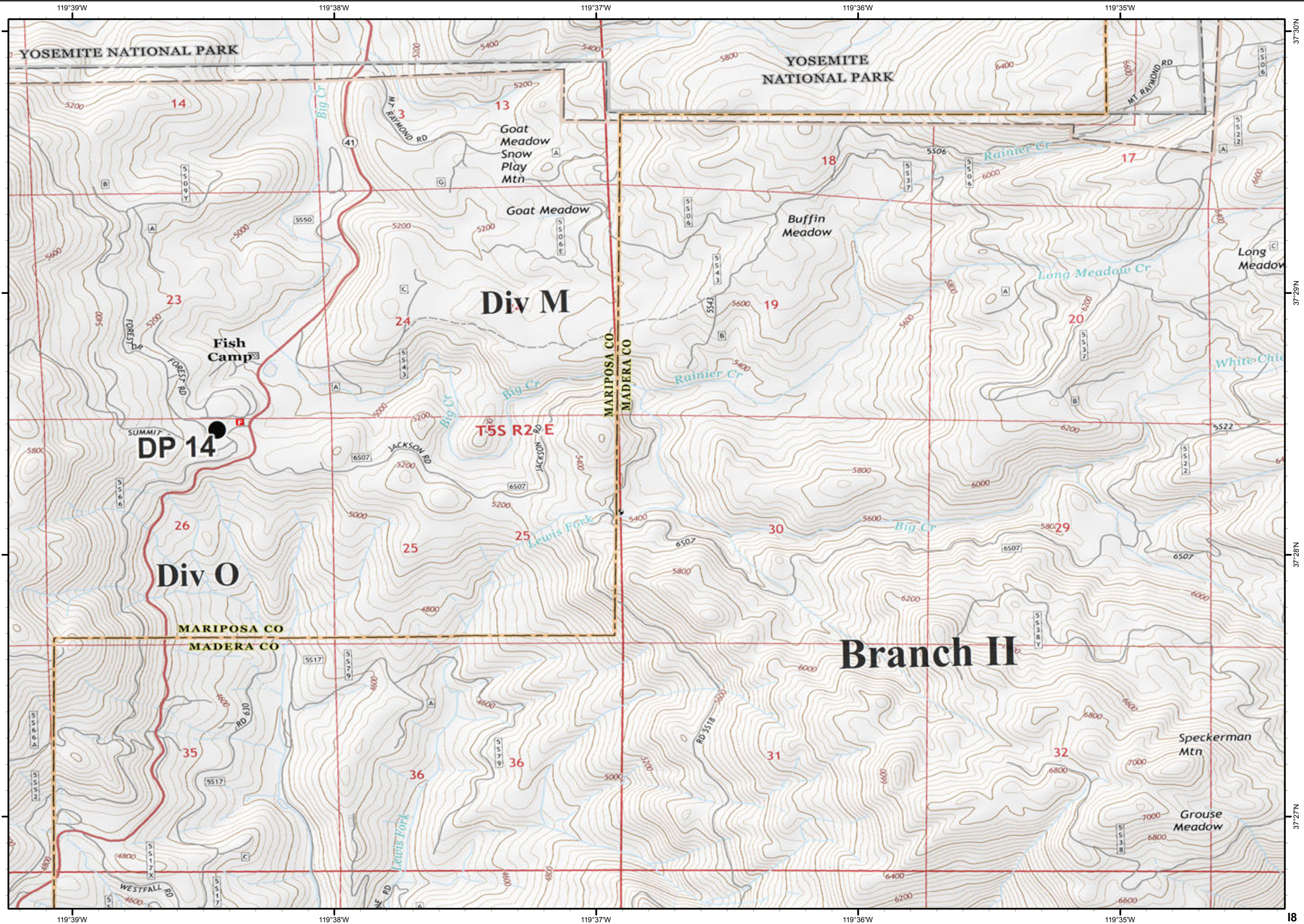
Ferguson
CA-SNF-745

IAP Tiles
08/02/2018
Night Shift

18



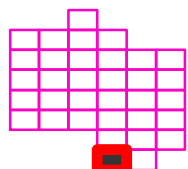
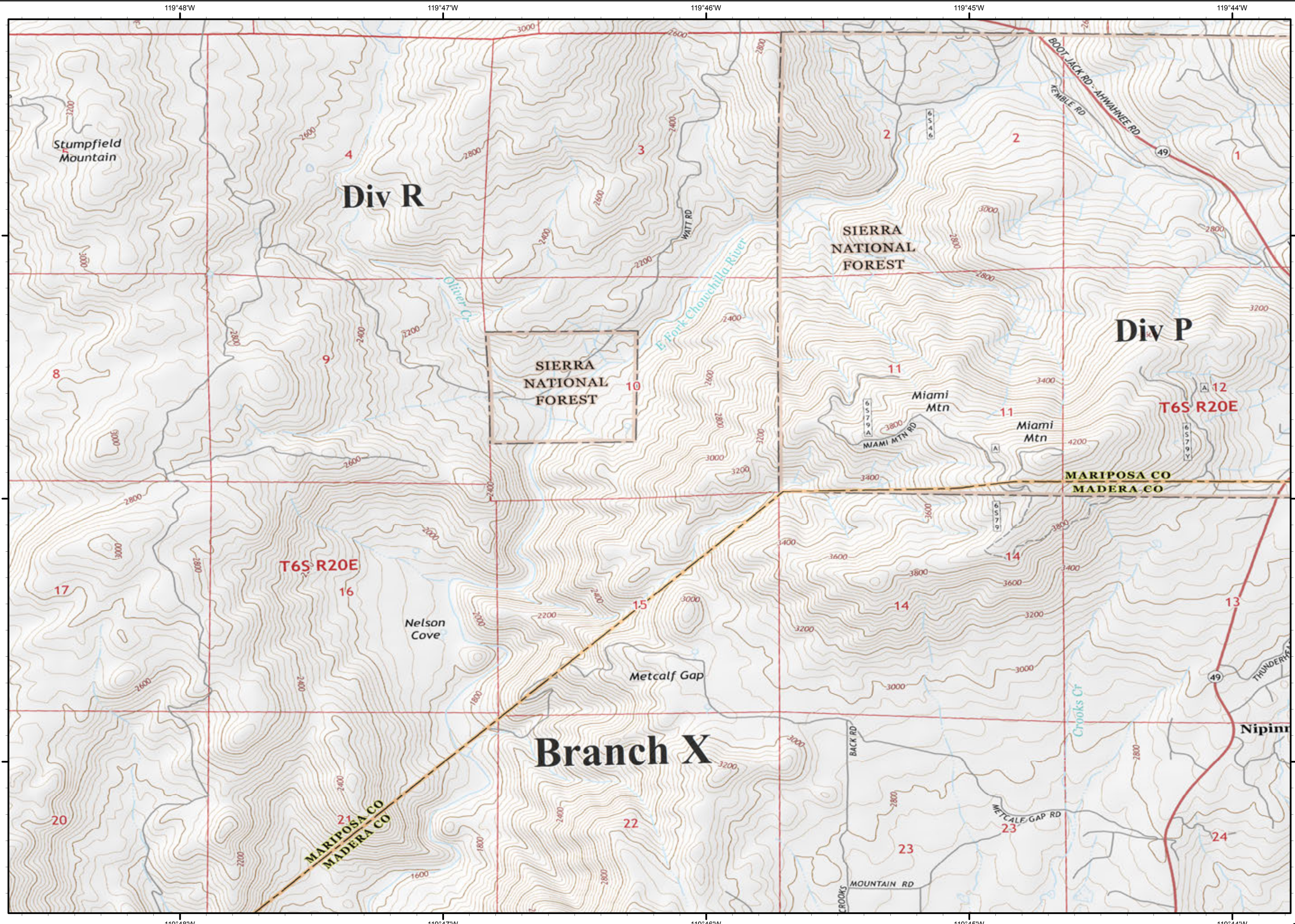
Drop Point



Ferguson
CA-SNF-745

IAP Tiles
08/02/2018
Night Shift

J6



0 1/4 1/2

Miles

Ferguson
CA-SNF-745

IAP Tiles
08/02/2018
Night Shift

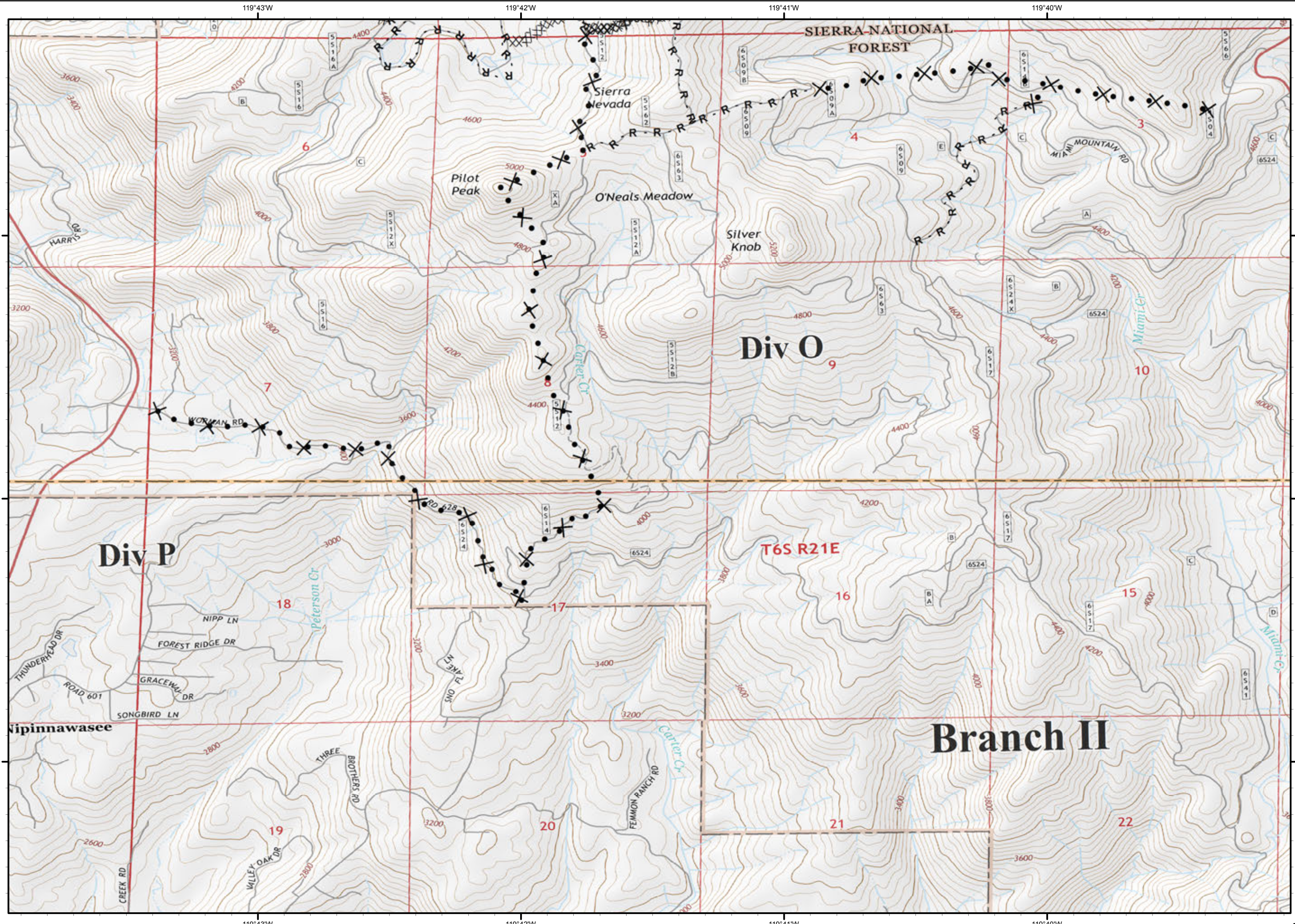
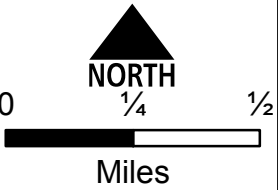
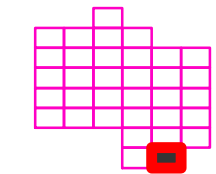
J7



XXXX Completed Dozer Line

R - Road as Completed Line

X • Proposed Dozer Line



37°26'N

37°25'N

37°24'N

J7