

# Ferguson

CA-SNF-745

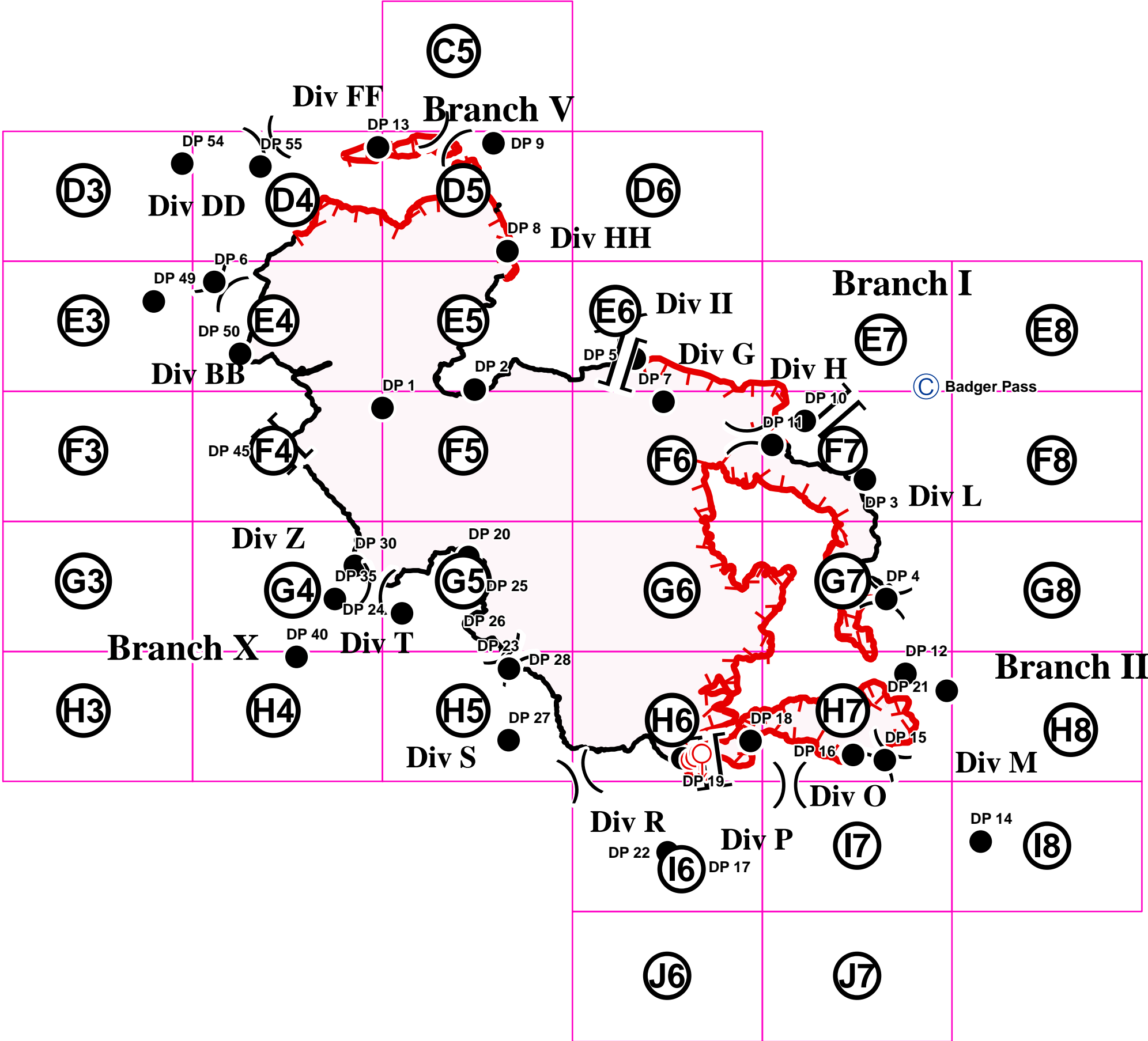
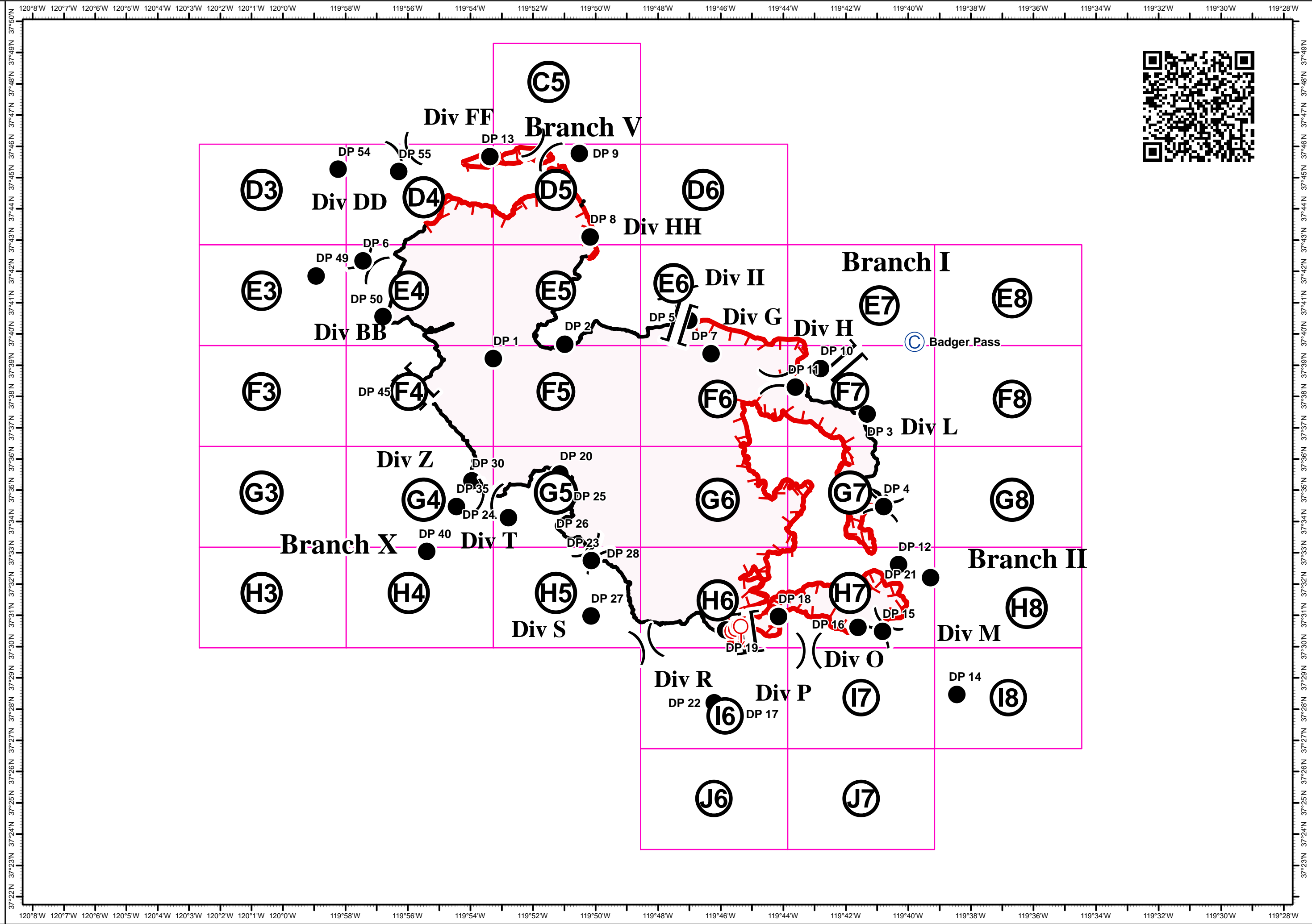
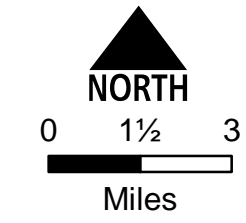
IAP Index

08/03/2018

Day Shift



- Camp
- Drop Point
- Spot Fire
- Division Break
- Branch Break
- Uncontrolled Fire Edge
- Completed Line



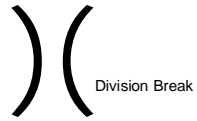
Ferguson  
CA-SNF-745

IAP Tiles  
08/03/2018  
Day Shift

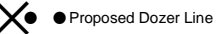
C5



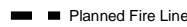
Hydrant



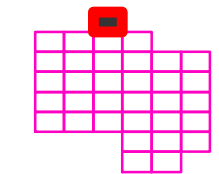
Division Break



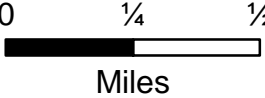
Proposed Dozer Line



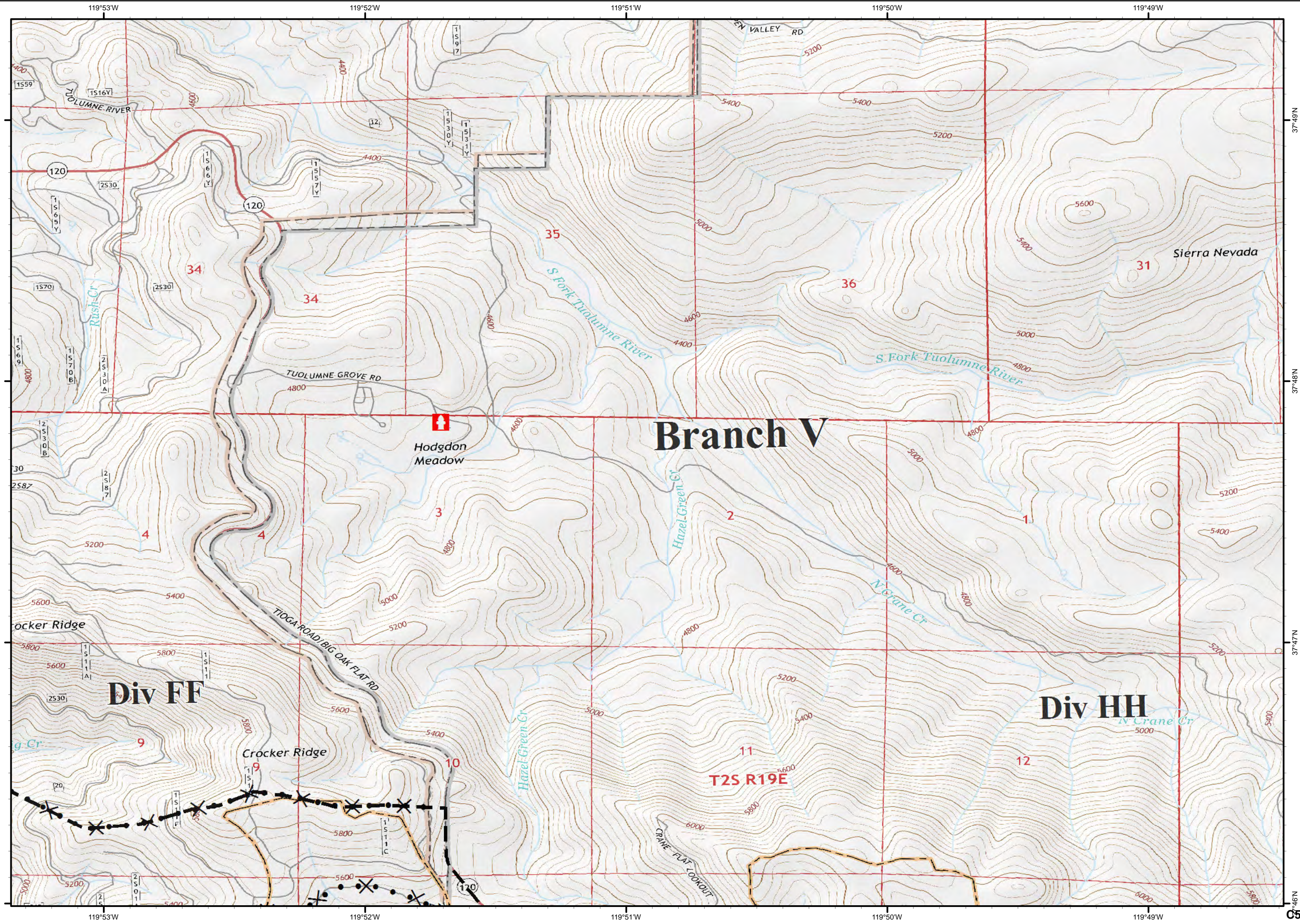
Planned Fire Line



NORTH



Miles



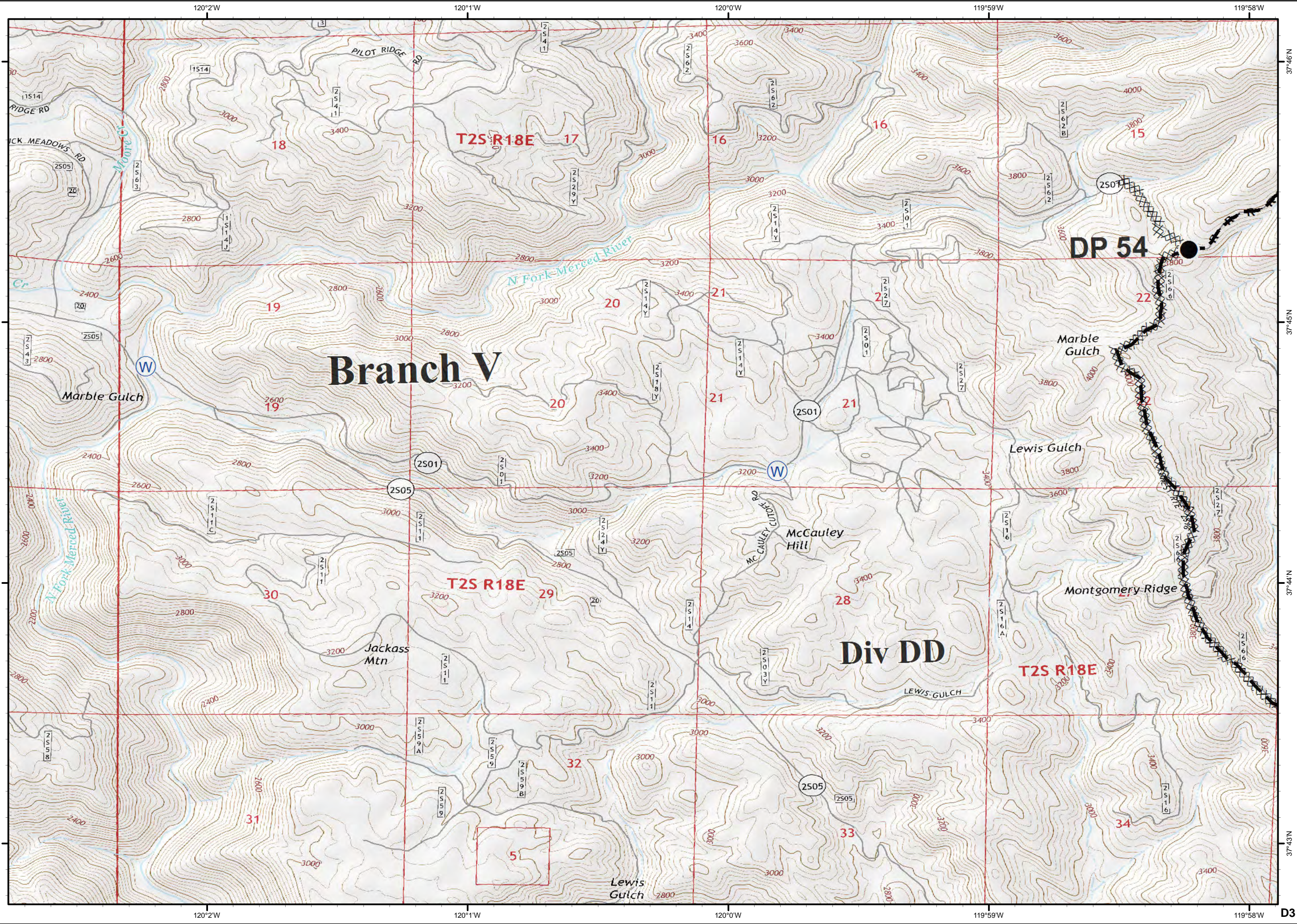
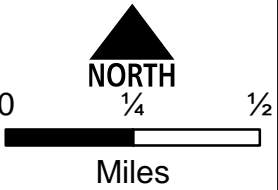
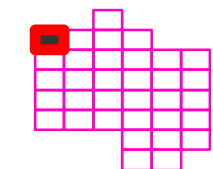
Ferguson  
CA-SNF-745

IAP Tiles  
08/03/2018  
Day Shift

D3



- Drop Point
- ⊙ Water Source
- XXXX Completed Dozer Line
- R - Road as Completed Line
- ▬ Planned Fire Line



Ferguson  
CA-SNF-745

IAP Tiles  
08/03/2018  
Day Shift

D4



● Drop Point

Ⓡ Repeater

Ⓜ Water Source

) ( Division Break

▬ Uncontrolled Fire Edge

▬ Completed Line

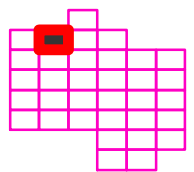
▬ Completed Dozer Line

H - Completed Hand Line

R - Road as Completed Line

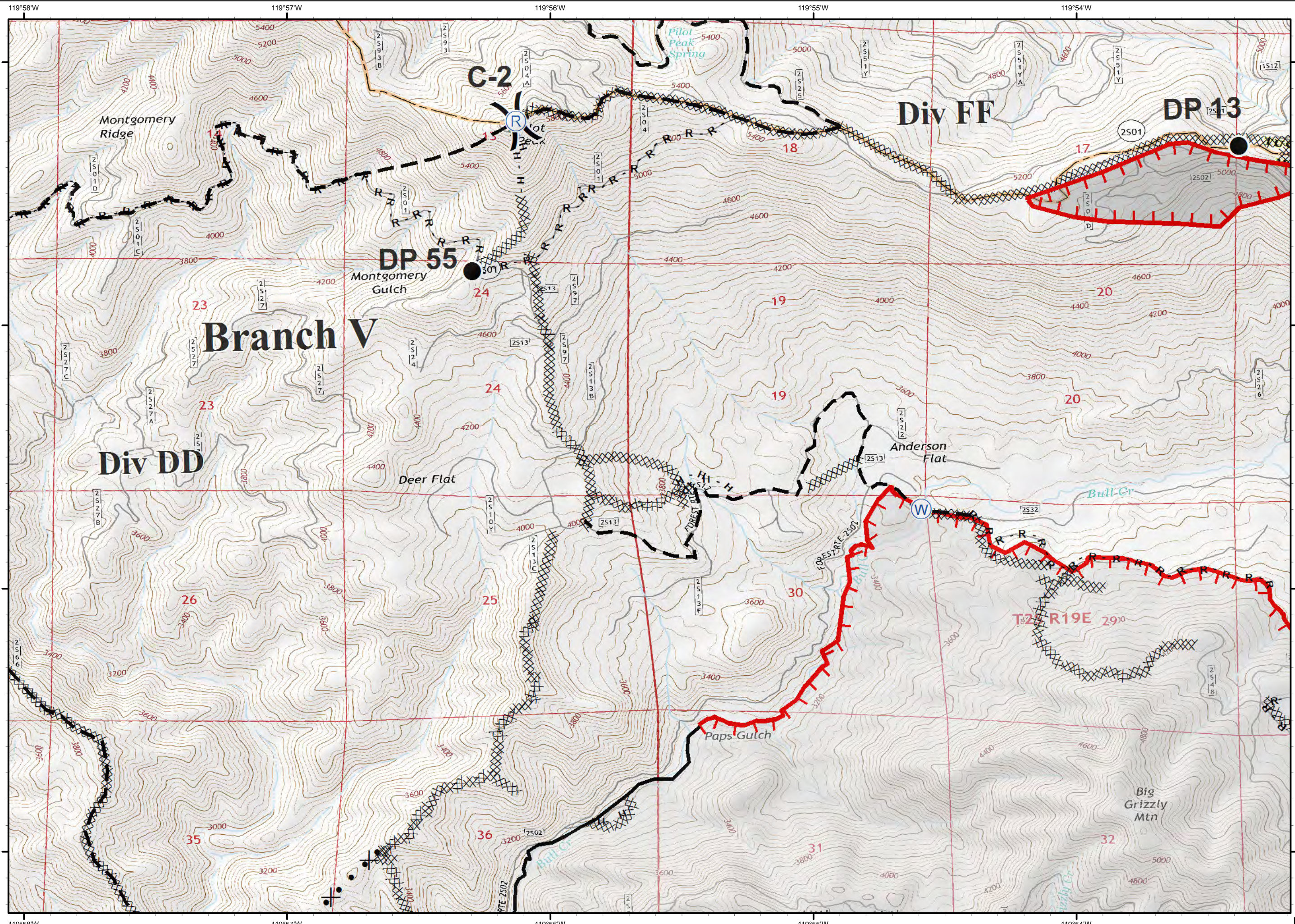
⊗ Proposed Dozer Line

▬ Planned Fire Line



0 1/4 1/2

Miles



# Ferguson CA-SNF-745

IAP Tiles  
08/03/2018  
Day Shift

D5



● Drop Point

⊕ Helibase

) ( Division Break

┌ Uncontrolled Fire Edge

— Completed Line

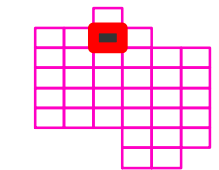
XXXX Completed Dozer Line

H - Completed Hand Line

R - Road as Completed Line

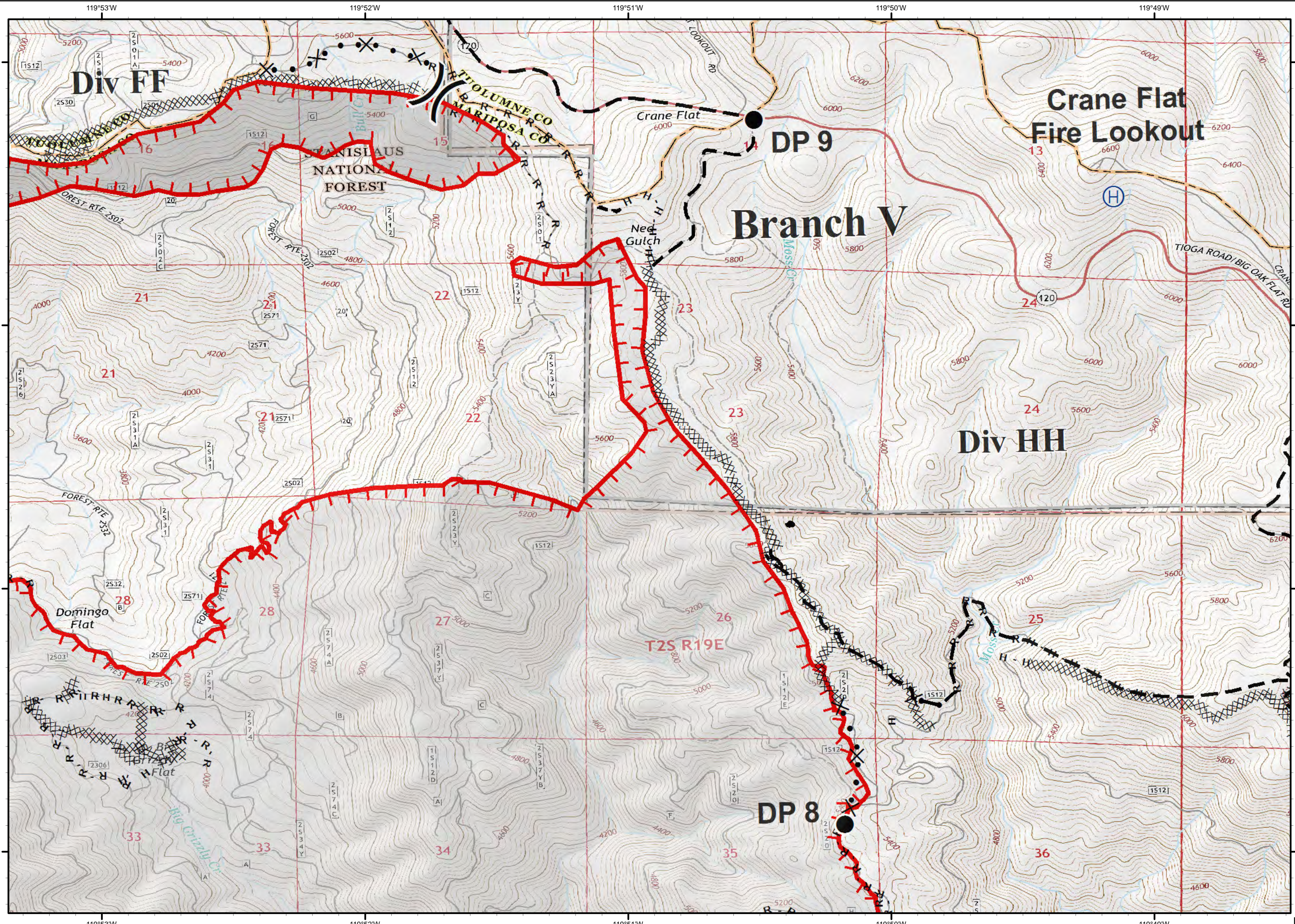
⊗ Proposed Dozer Line

— Planned Fire Line



0 1/4 1/2

Miles



Ferguson  
CA-SNF-745

IAP Tiles  
08/03/2018  
Day Shift

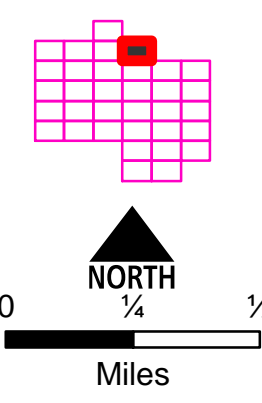
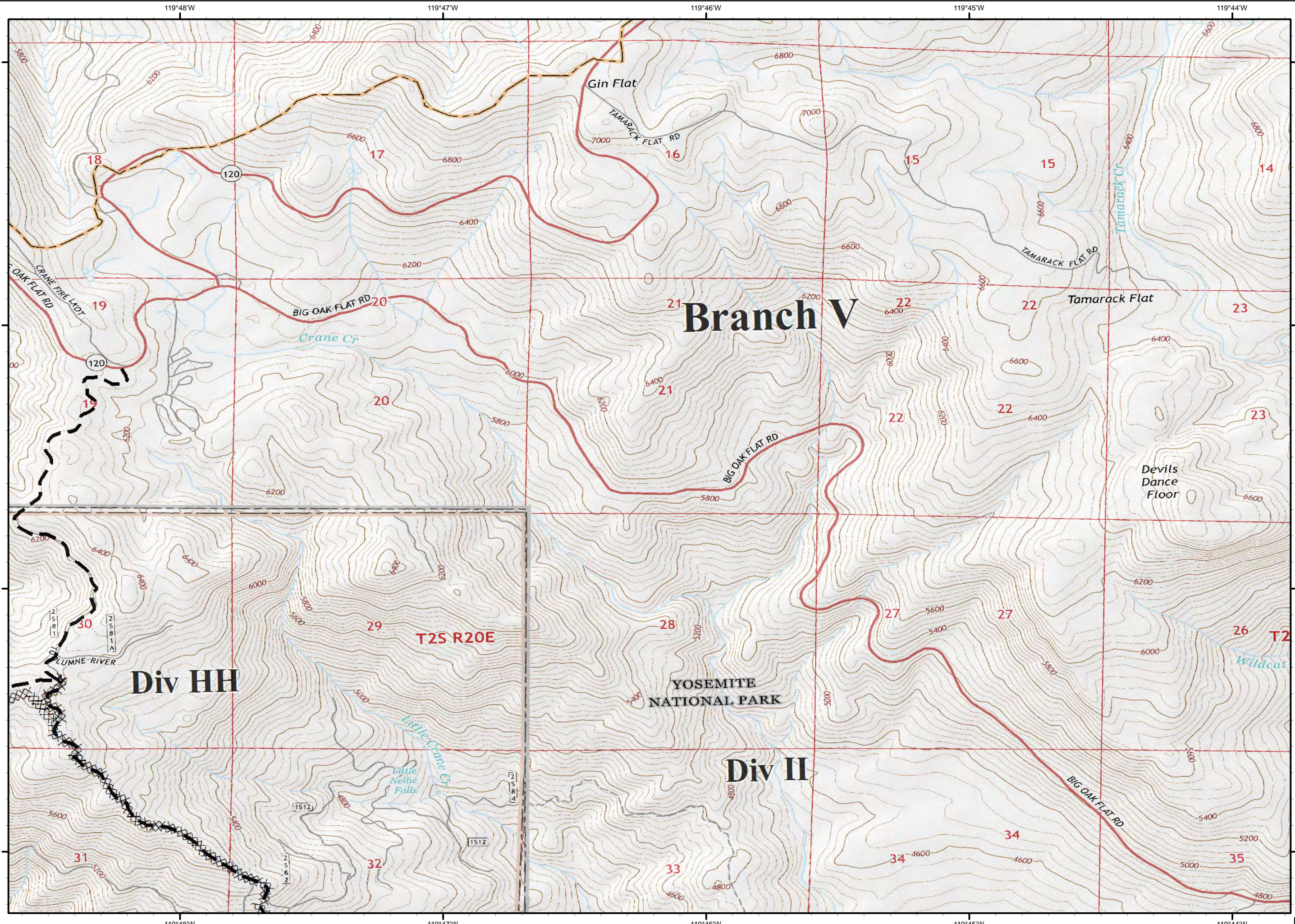
D6



Completed Dozer Line

R - Road as Completed Line

Planned Fire Line



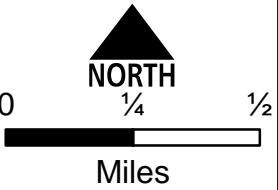
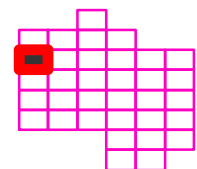
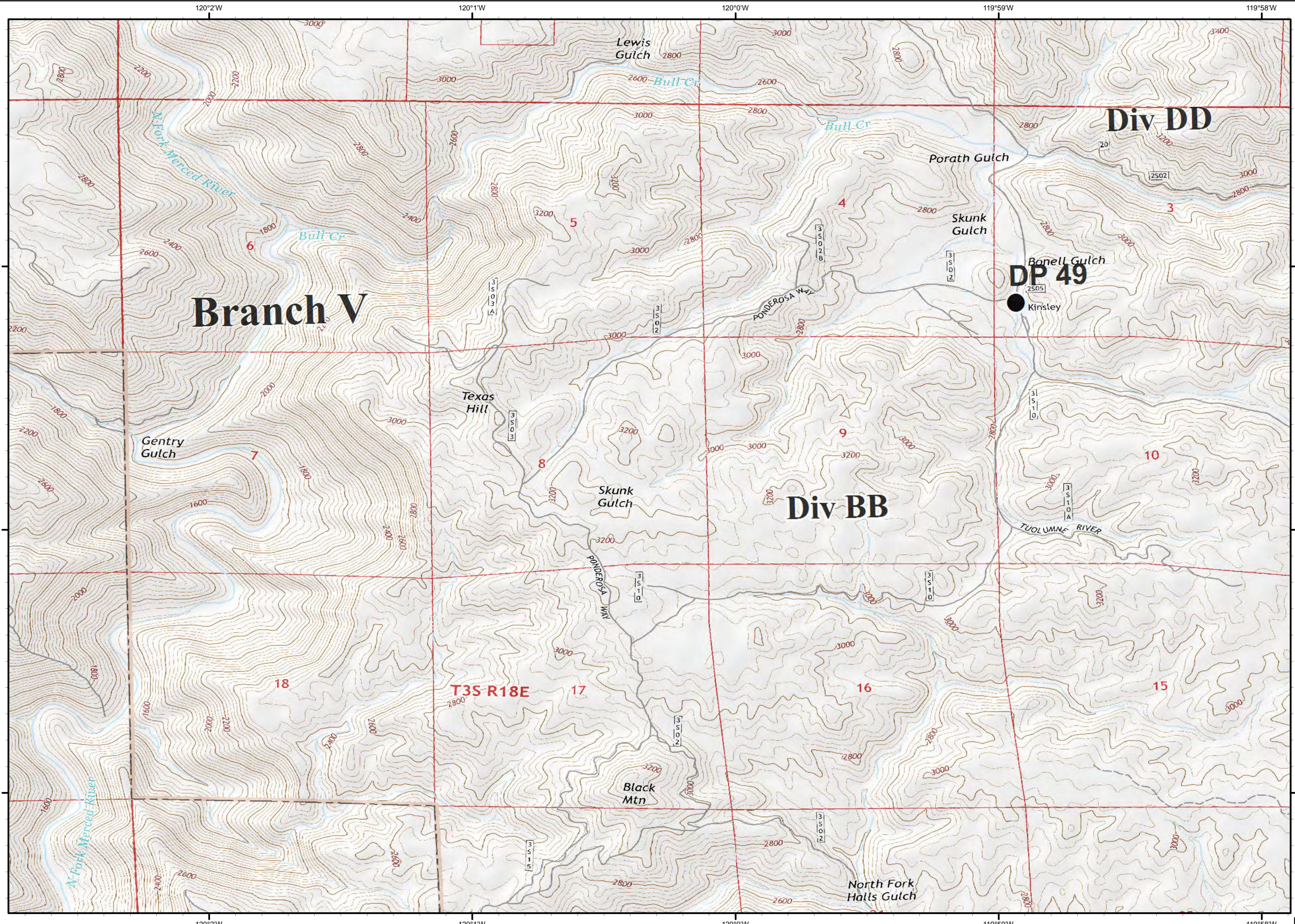
Ferguson  
CA-SNF-745

IAP Tiles  
08/03/2018  
Day Shift

E3



● Drop Point



37°42'N

37°41'N

37°40'N

E3





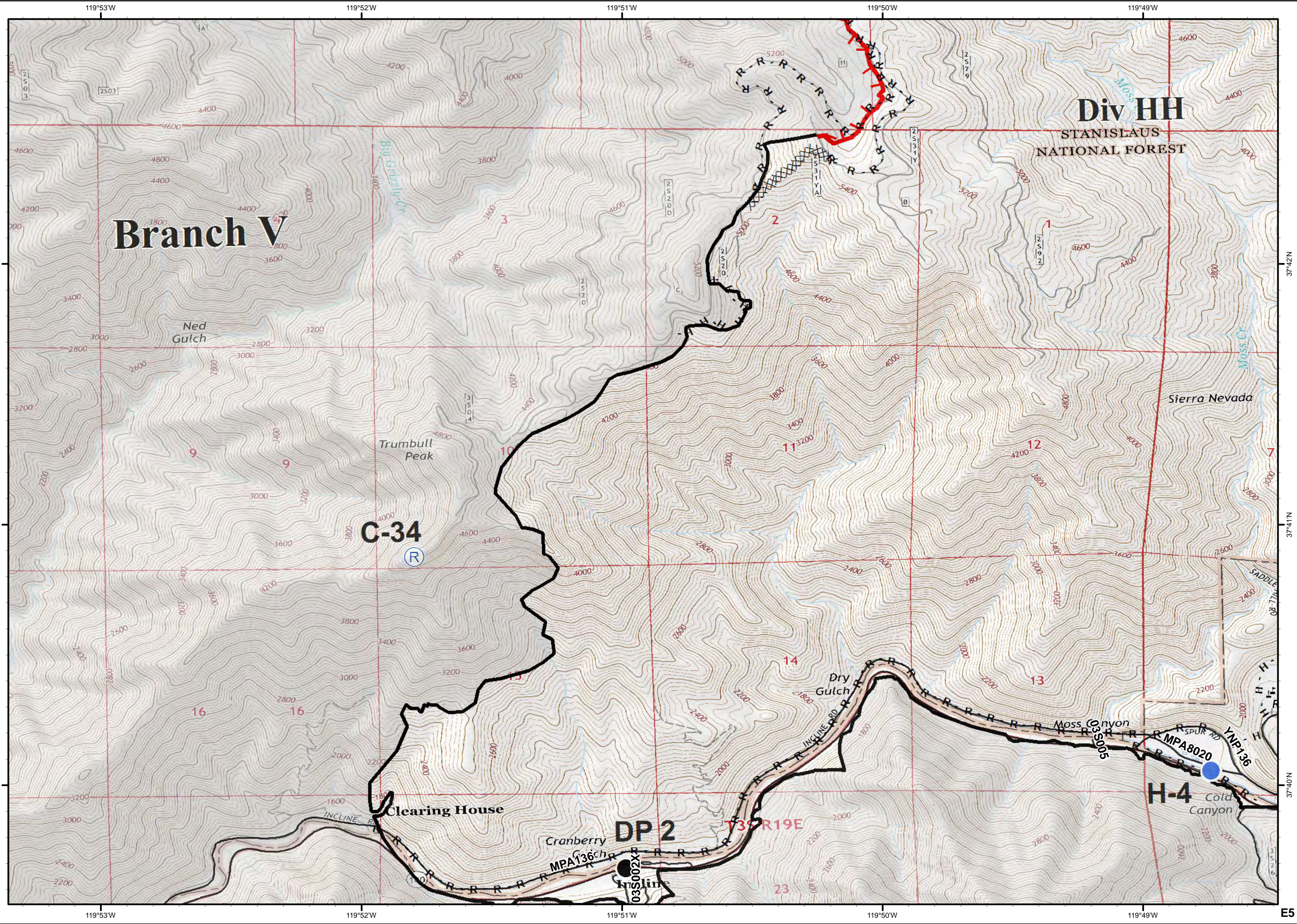
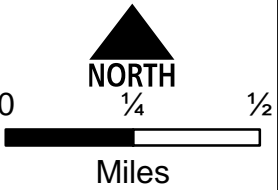
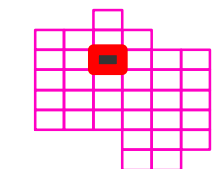
Ferguson  
CA-SNF-745

IAP Tiles  
08/03/2018  
Day Shift

E5



- Drop Point
- Helispot
- Ⓡ Repeater
- ▬ Uncontrolled Fire Edge
- ▬ Completed Line
- ▨ Completed Dozer Line
- H - Completed Hand Line
- R - Road as Completed Line



E5

Ferguson  
CA-SNF-745

IAP Tiles  
08/03/2018  
Day Shift

E6



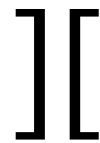
Dip Site



Drop Point



Division Break



Branch Break

Uncontrolled Fire Edge

Completed Line

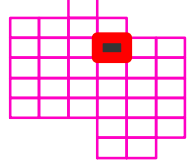
Completed Dozer Line

Completed Hand Line

Road as Completed Line

Access or Improved Road

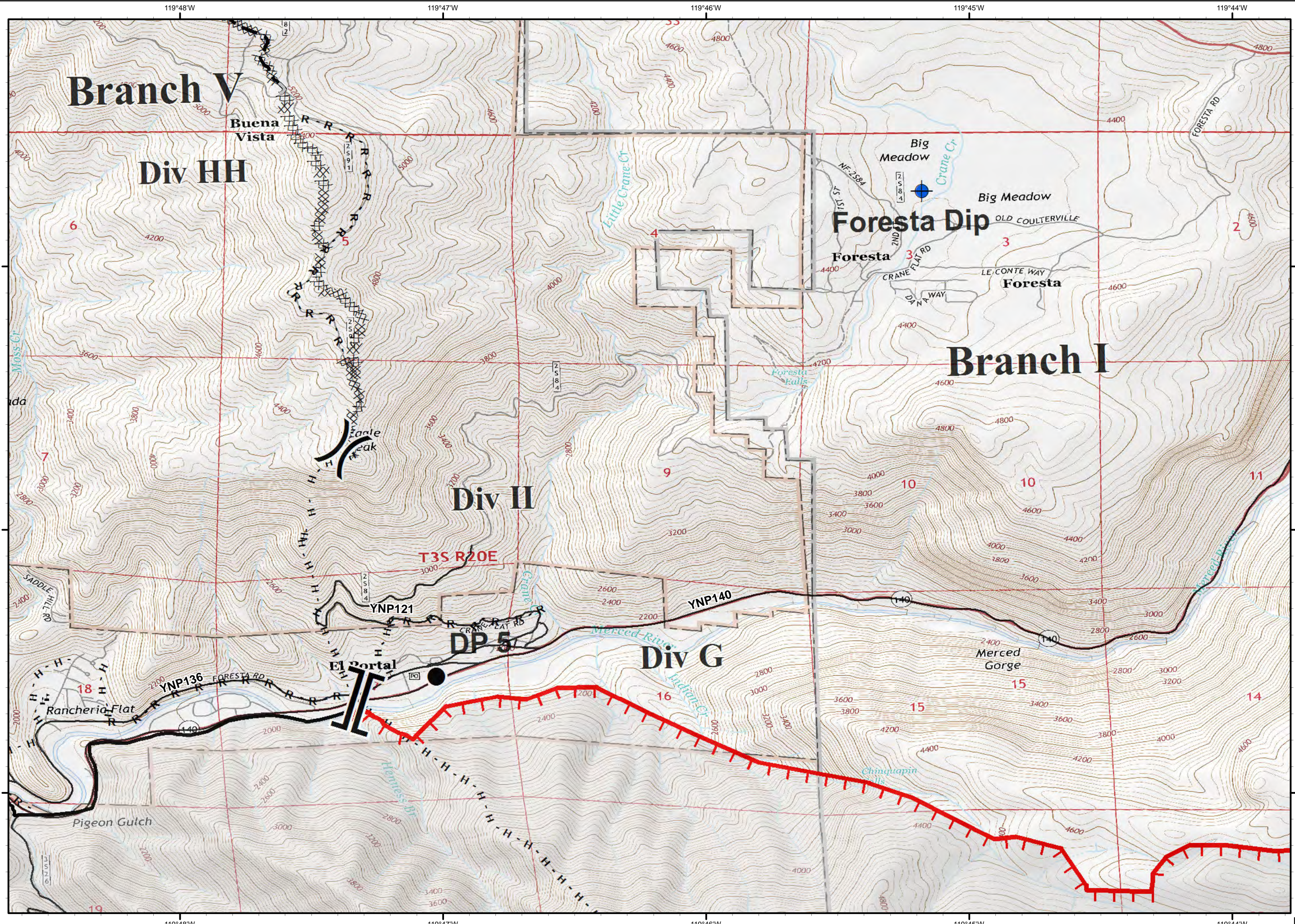
Planned Fire Line



NORTH

0 1/4 1/2

Miles



37°42'N

37°41'N

37°40'N

E6

Ferguson  
CA-SNF-745

IAP Tiles  
08/03/2018  
Day Shift

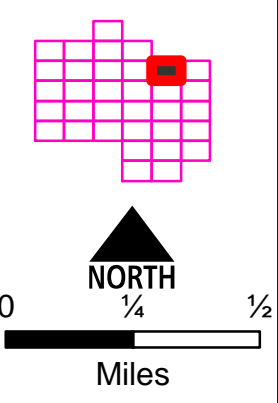
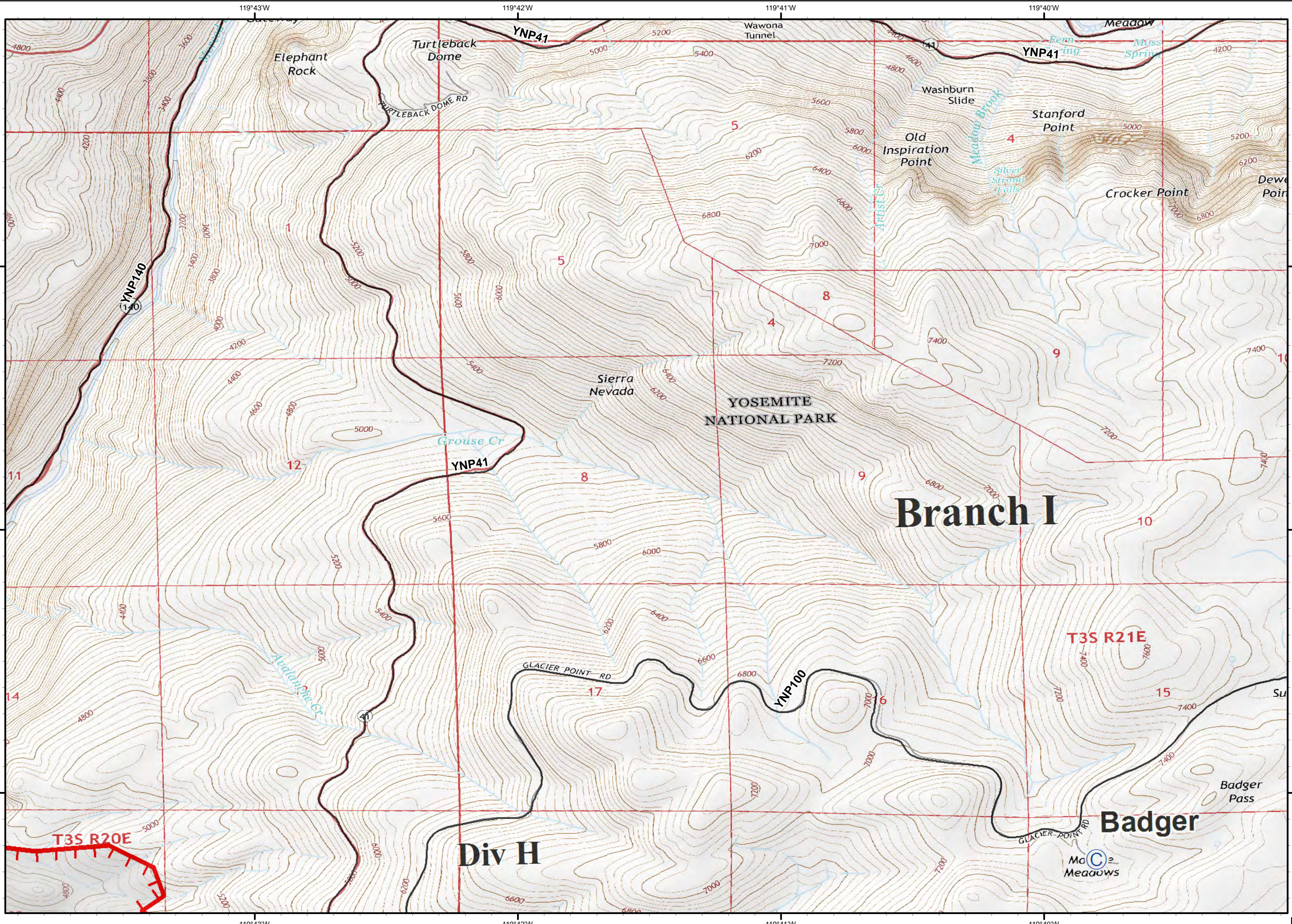
E7



Camp



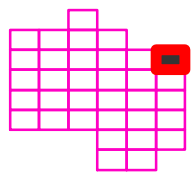
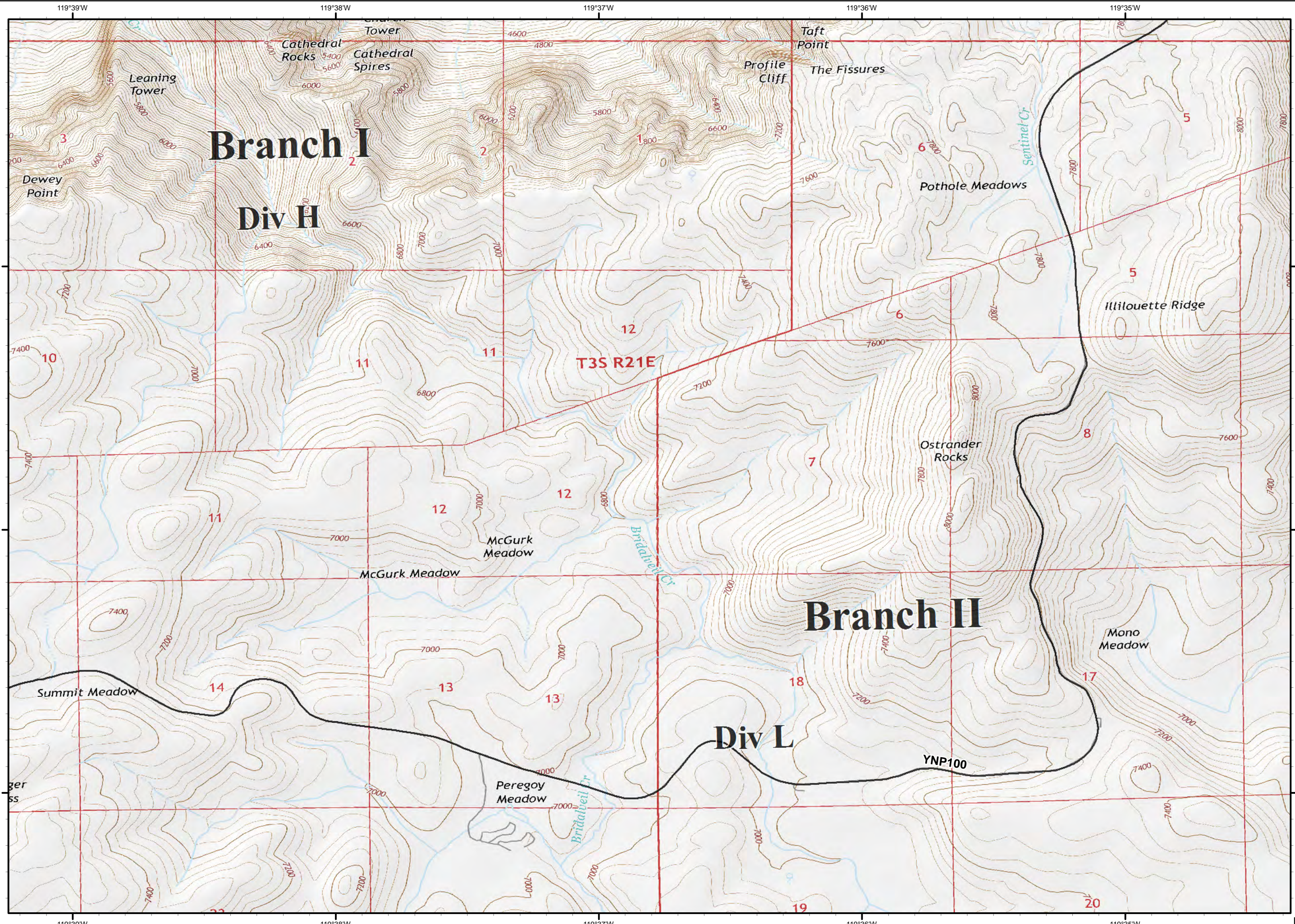
Uncontrolled Fire Edge



Ferguson  
CA-SNF-745

IAP Tiles  
08/03/2018  
Day Shift

E8



NORTH

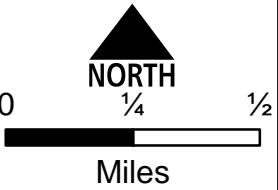
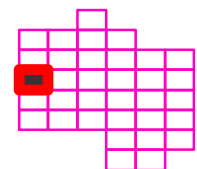
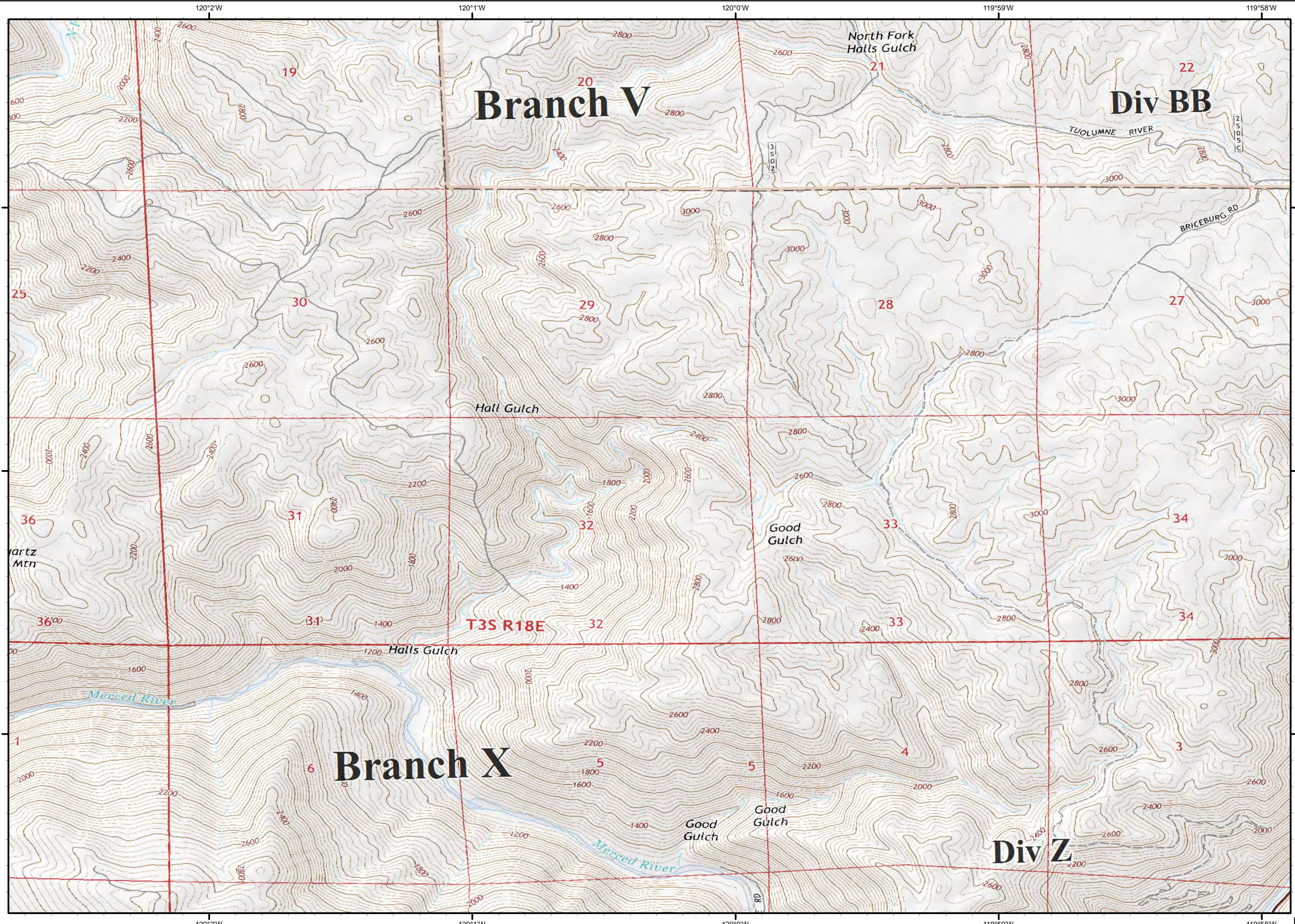
0 1/4 1/2

Miles

Ferguson  
CA-SNF-745

IAP Tiles  
08/03/2018  
Day Shift

F3



F3

Ferguson  
CA-SNF-745

IAP Tiles  
08/03/2018  
Day Shift

F4



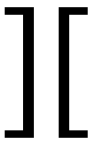
Dip Site



Drop Point



Helispot



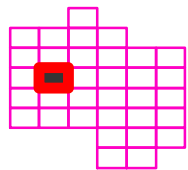
Branch Break

Completed Line

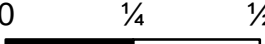
Completed Dozer Line

Completed Hand Line

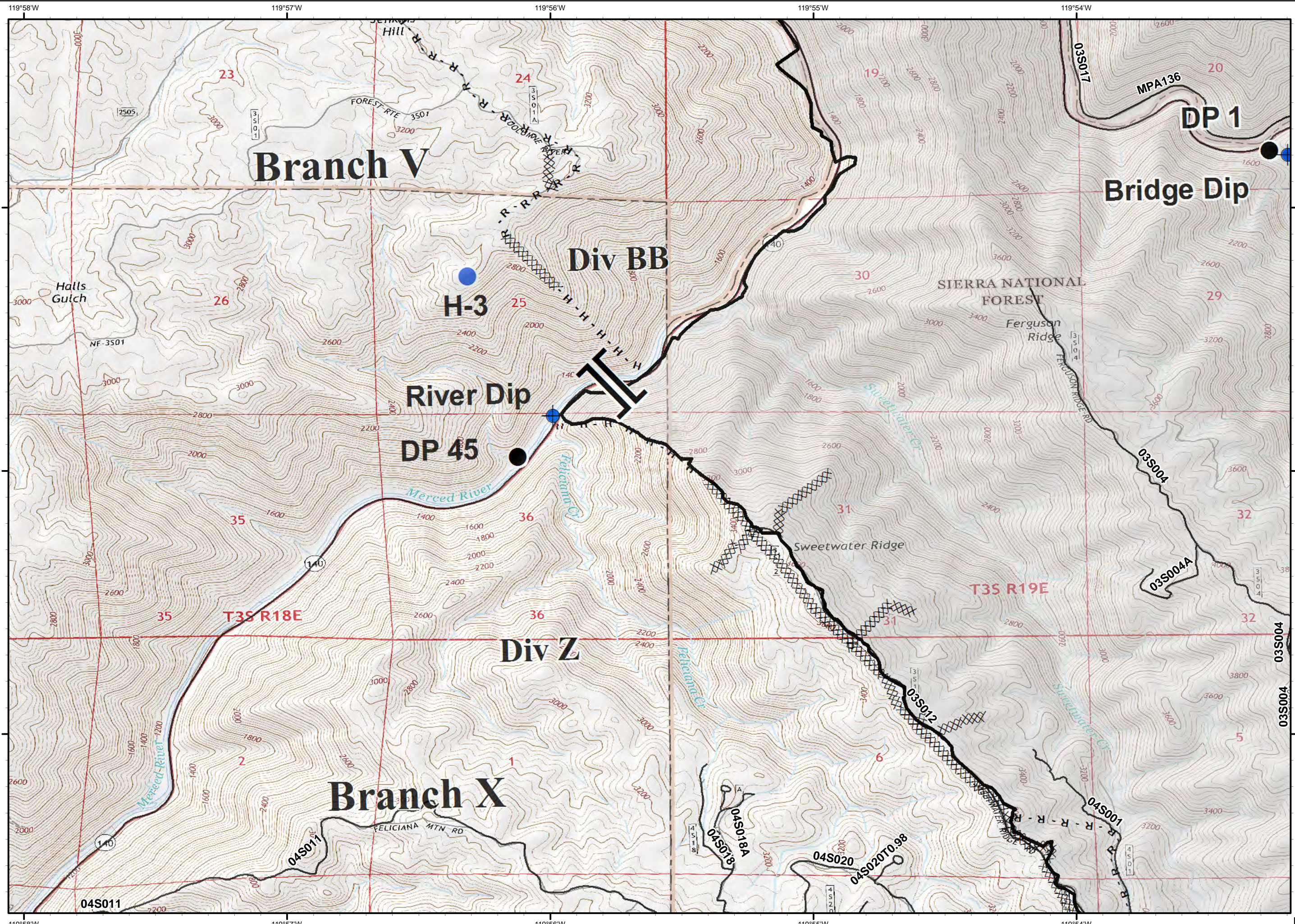
Road as Completed Line



NORTH



Miles



# Ferguson CA-SNF-745

IAP Tiles  
08/03/2018  
Day Shift

F5

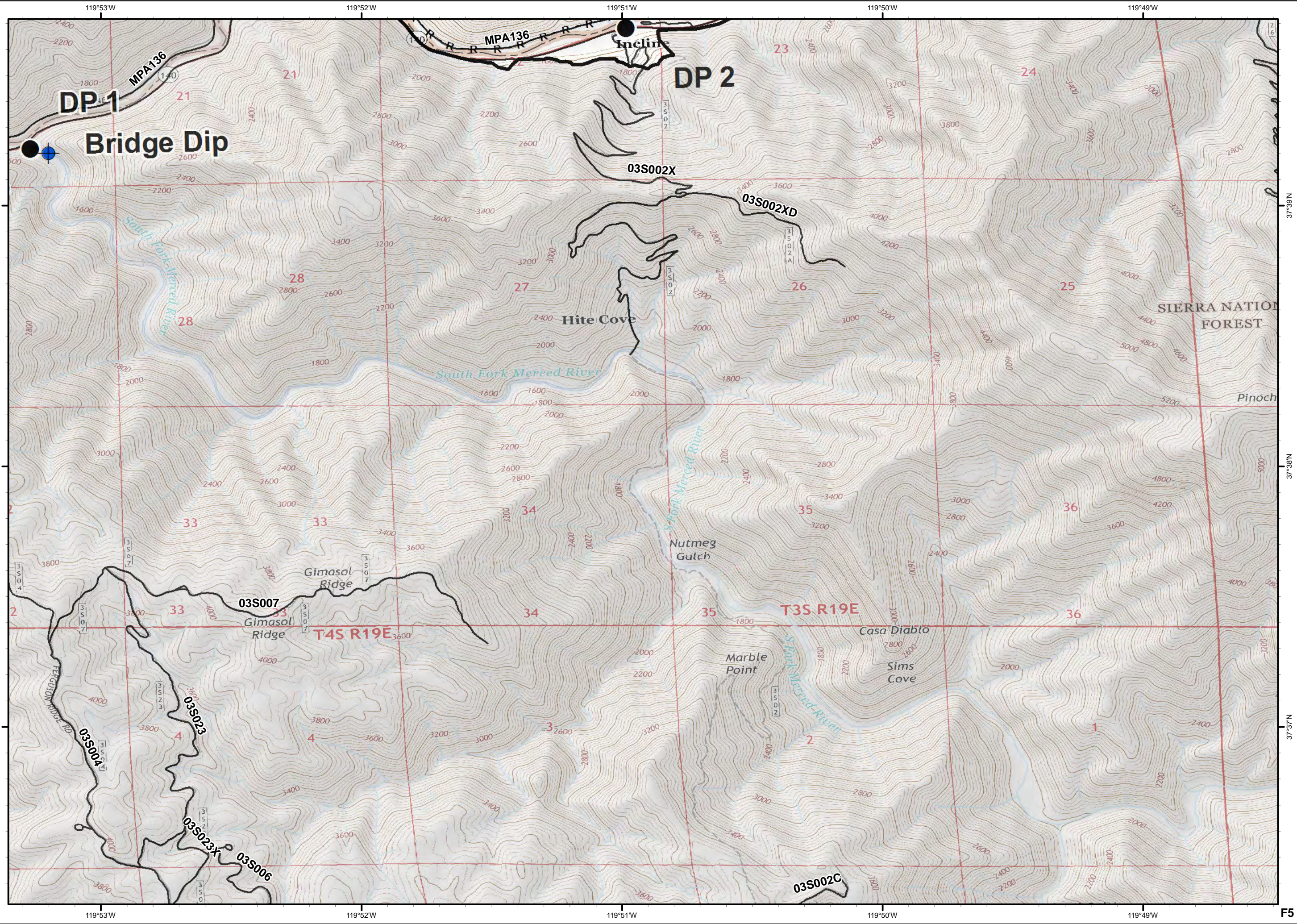
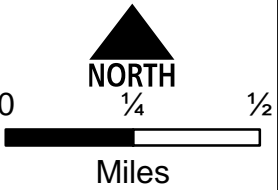
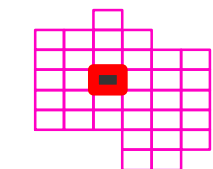


Dip Site

Drop Point

Completed Line

R - Road as Completed Line



37°39'N

37°38'N

37°37'N

F5

# Ferguson CA-SNF-745

IAP Tiles  
08/03/2018  
Day Shift

F6



● Drop Point

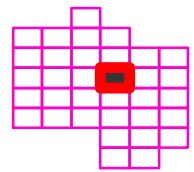
) ( Division Break

┌ Uncontrolled Fire Edge

XXXXX Completed Dozer Line

H - Completed Hand Line

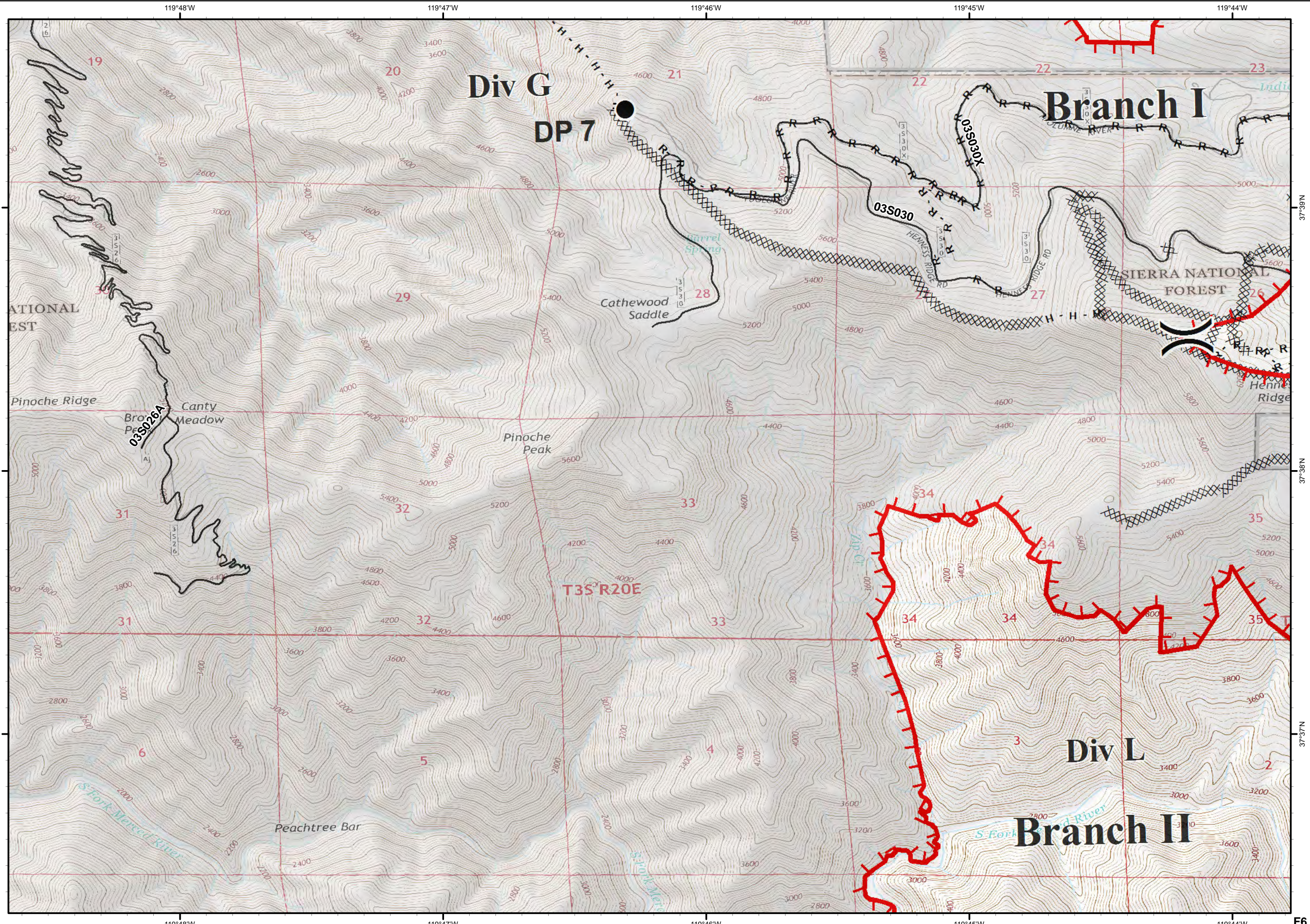
R - Road as Completed Line



NORTH

0 1/4 1/2

Miles





Ferguson  
CA-SNF-745

IAP Tiles  
08/03/2018  
Day Shift

F7



Camp



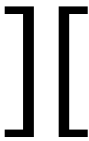
Drop Point



Helispot



Repeater



Branch Break

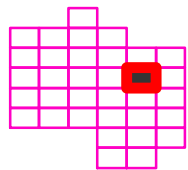
Uncontrolled Fire Edge

Completed Line

Completed Dozer Line

Completed Hand Line

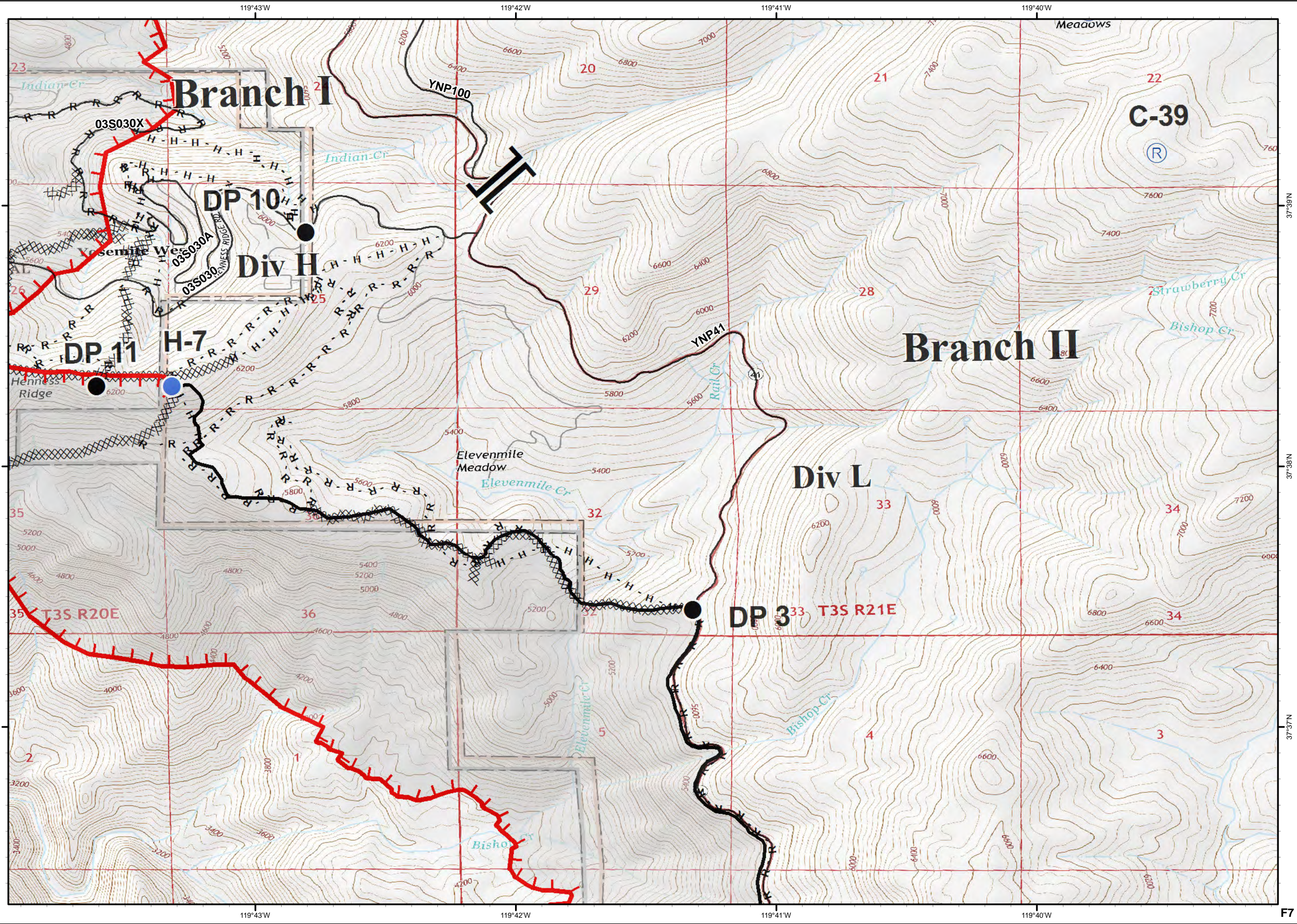
Road as Completed Line



NORTH

0 1/4 1/2

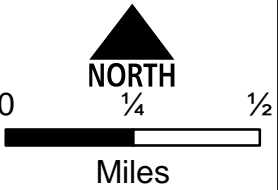
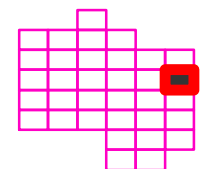
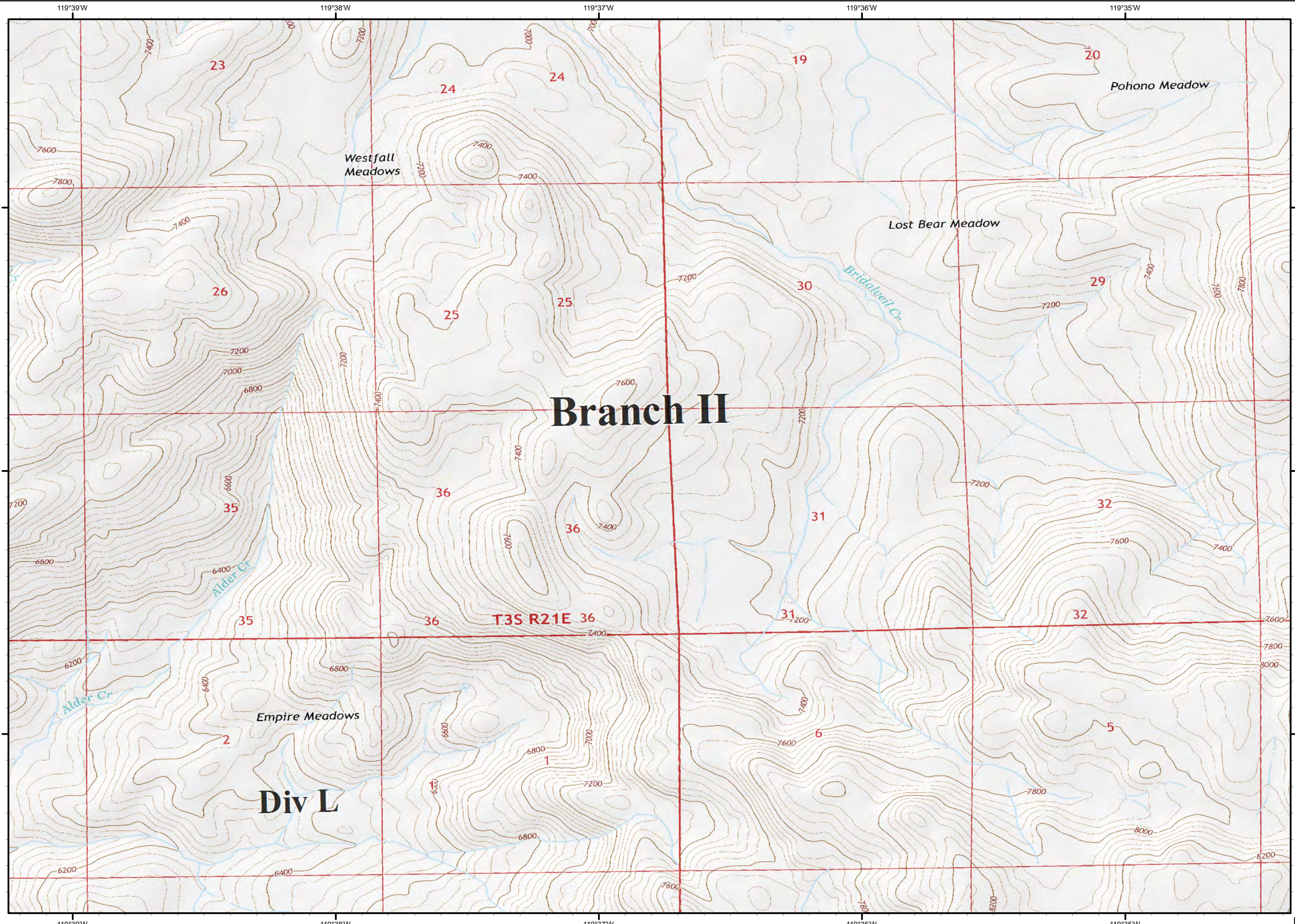
Miles



Ferguson  
CA-SNF-745

IAP Tiles  
08/03/2018  
Day Shift

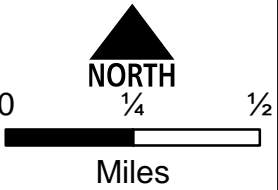
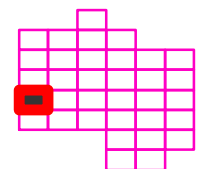
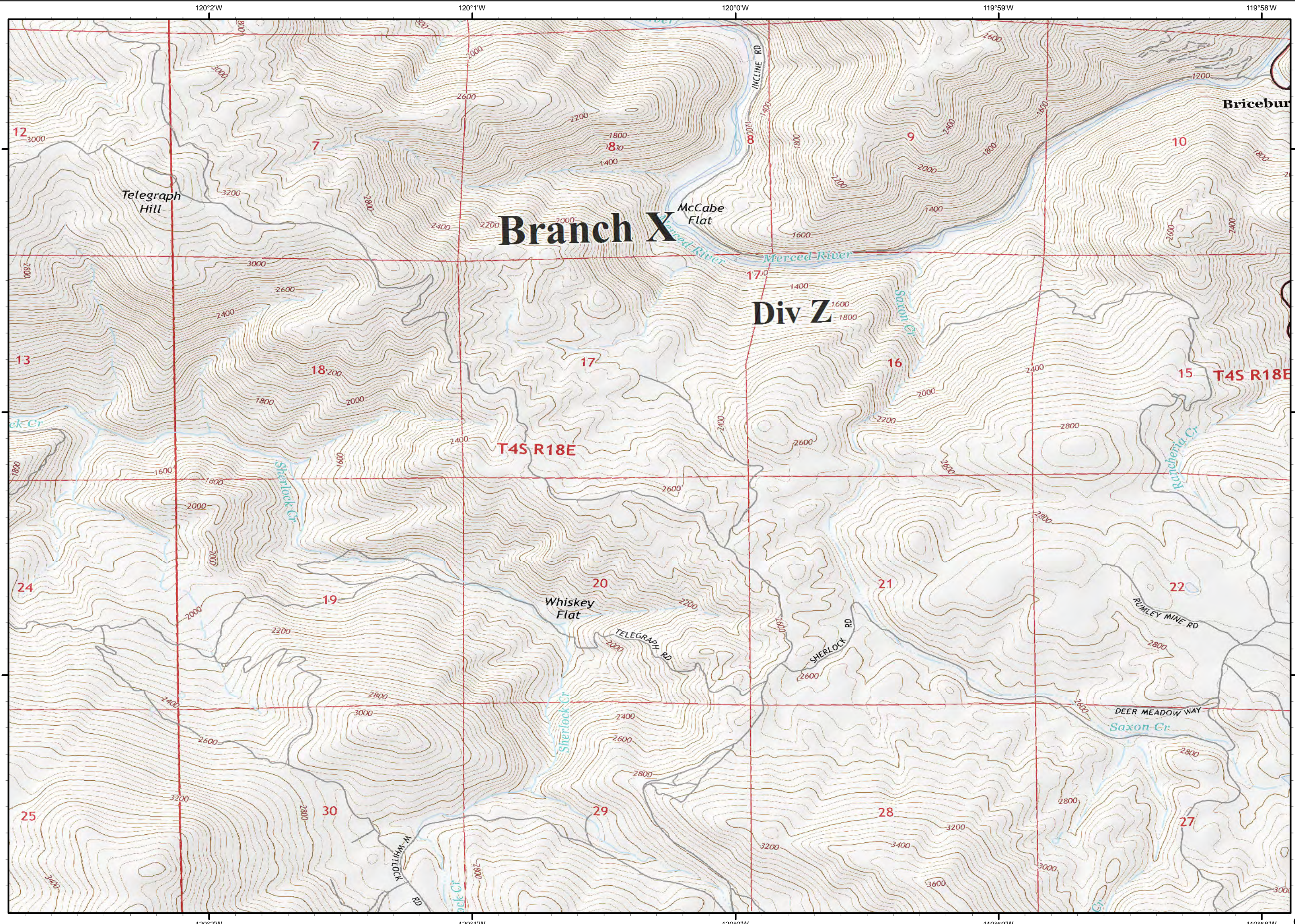
F8



Ferguson  
CA-SNF-745

IAP Tiles  
08/03/2018  
Day Shift

G3



Ferguson  
CA-SNF-745

IAP Tiles  
08/03/2018  
Day Shift

G4



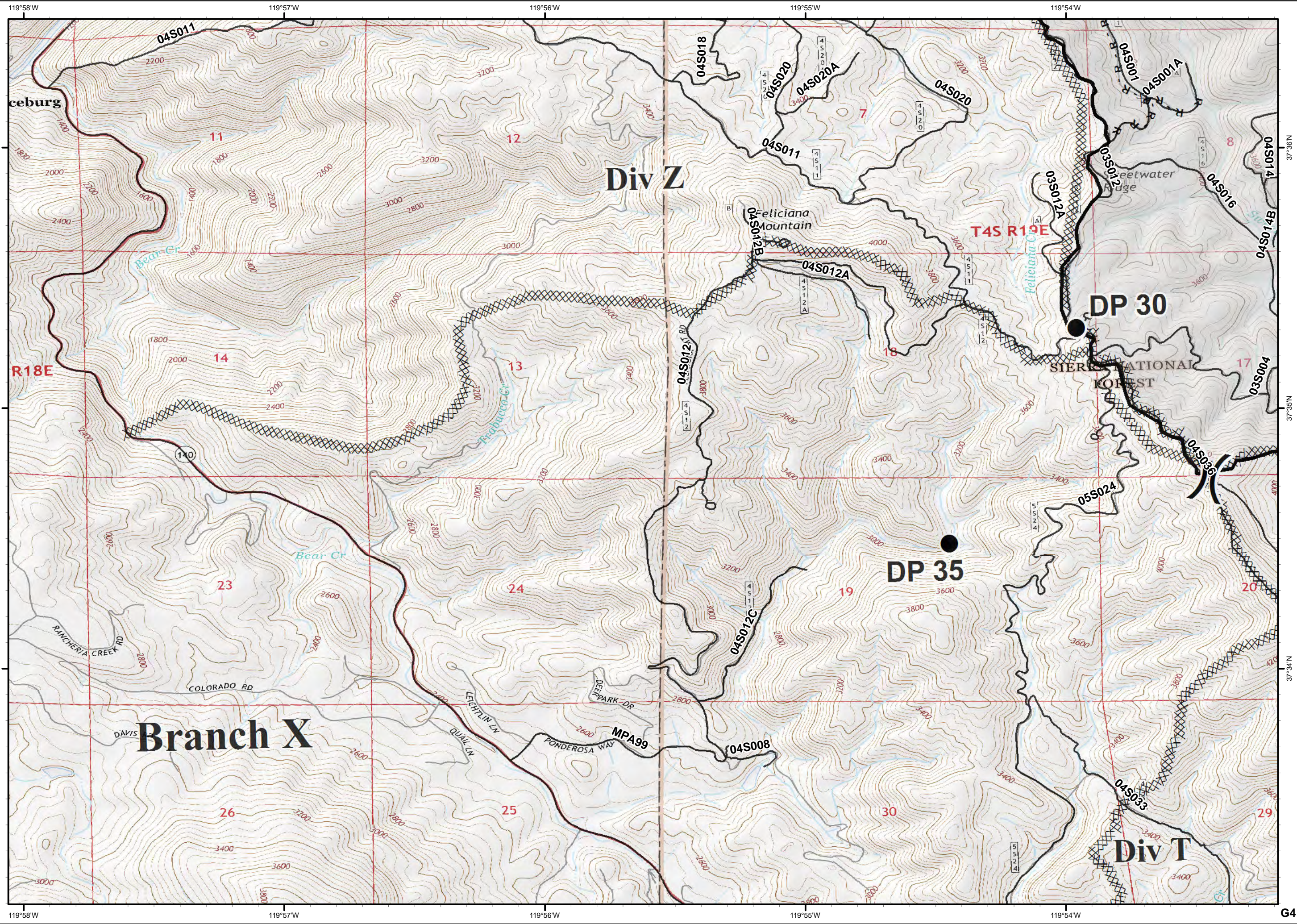
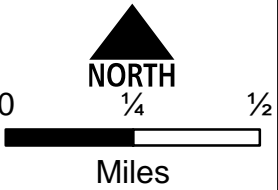
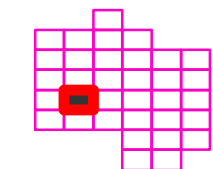
● Drop Point

) ( Division Break

— Completed Line

XXXX Completed Dozer Line

R - Road as Completed Line



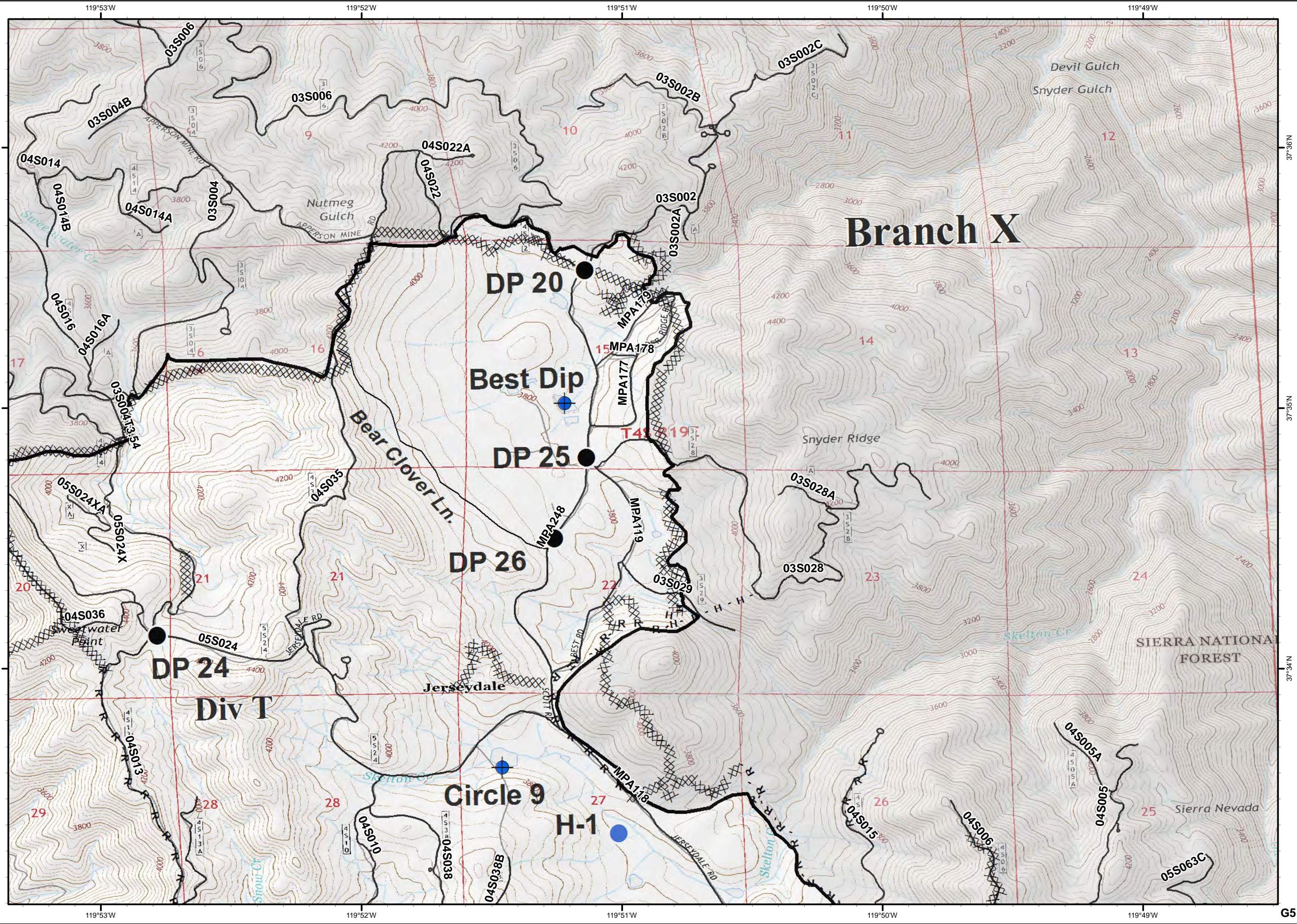
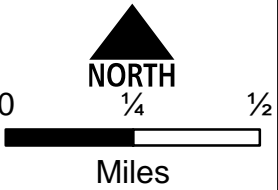
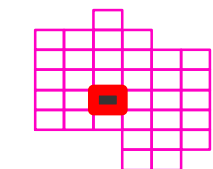
Ferguson  
CA-SNF-745

IAP Tiles  
08/03/2018  
Day Shift

G5



- Dip Site
- Drop Point
- Helispot
- Completed Line
- Completed Dozer Line
- Completed Hand Line
- Road as Completed Line



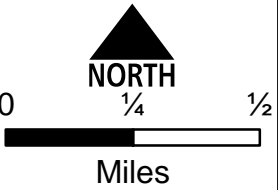
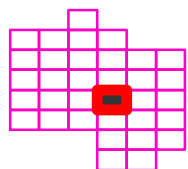
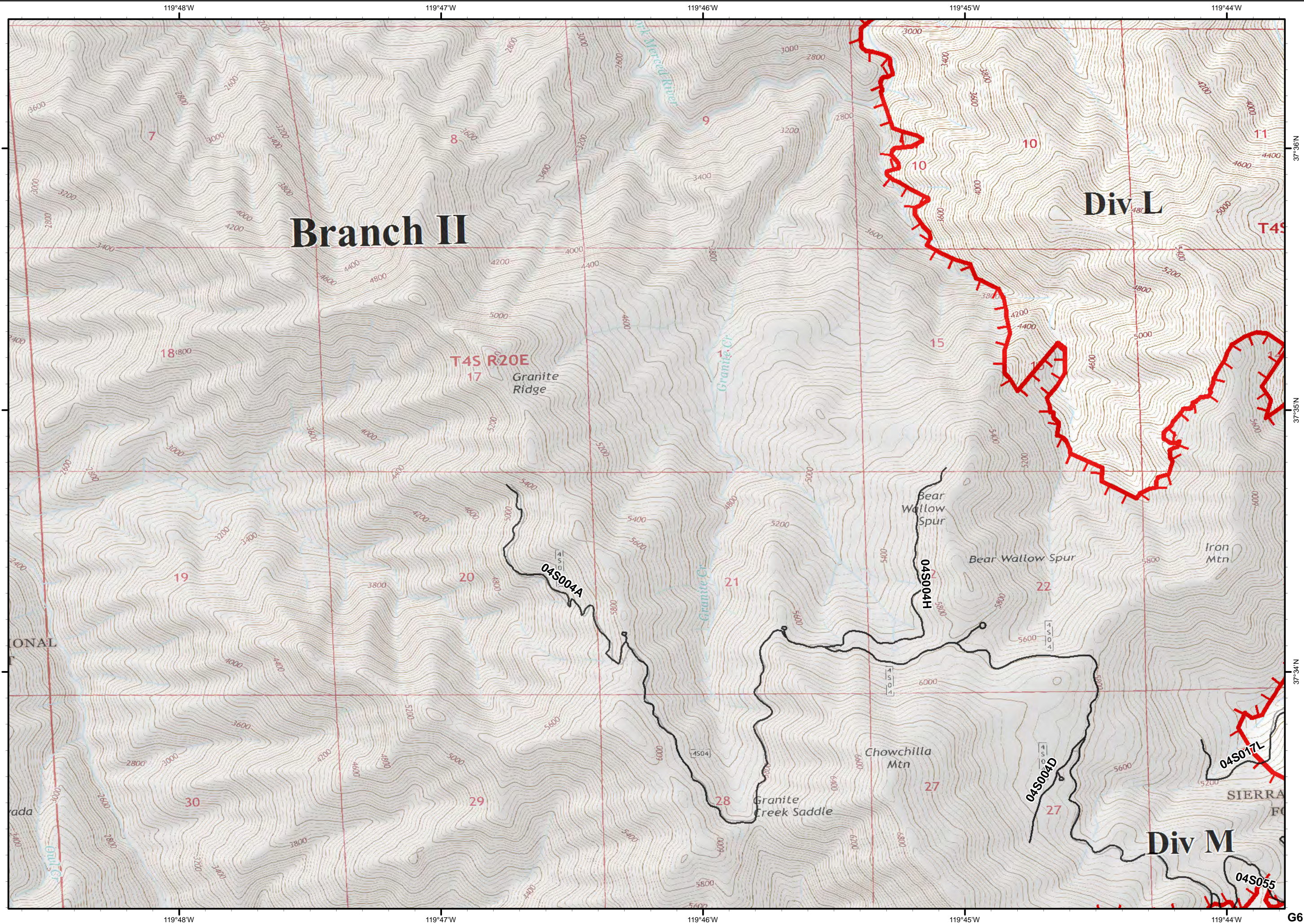
Ferguson  
CA-SNF-745

IAP Tiles  
08/03/2018  
Day Shift

G6



 Uncontrolled Fire Edge



# Ferguson CA-SNF-745

IAP Tiles  
08/03/2018  
Day Shift

G7



● Drop Point

● Helispot

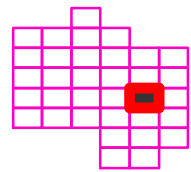
) ( Division Break

┌ Uncontrolled Fire Edge

— Completed Line

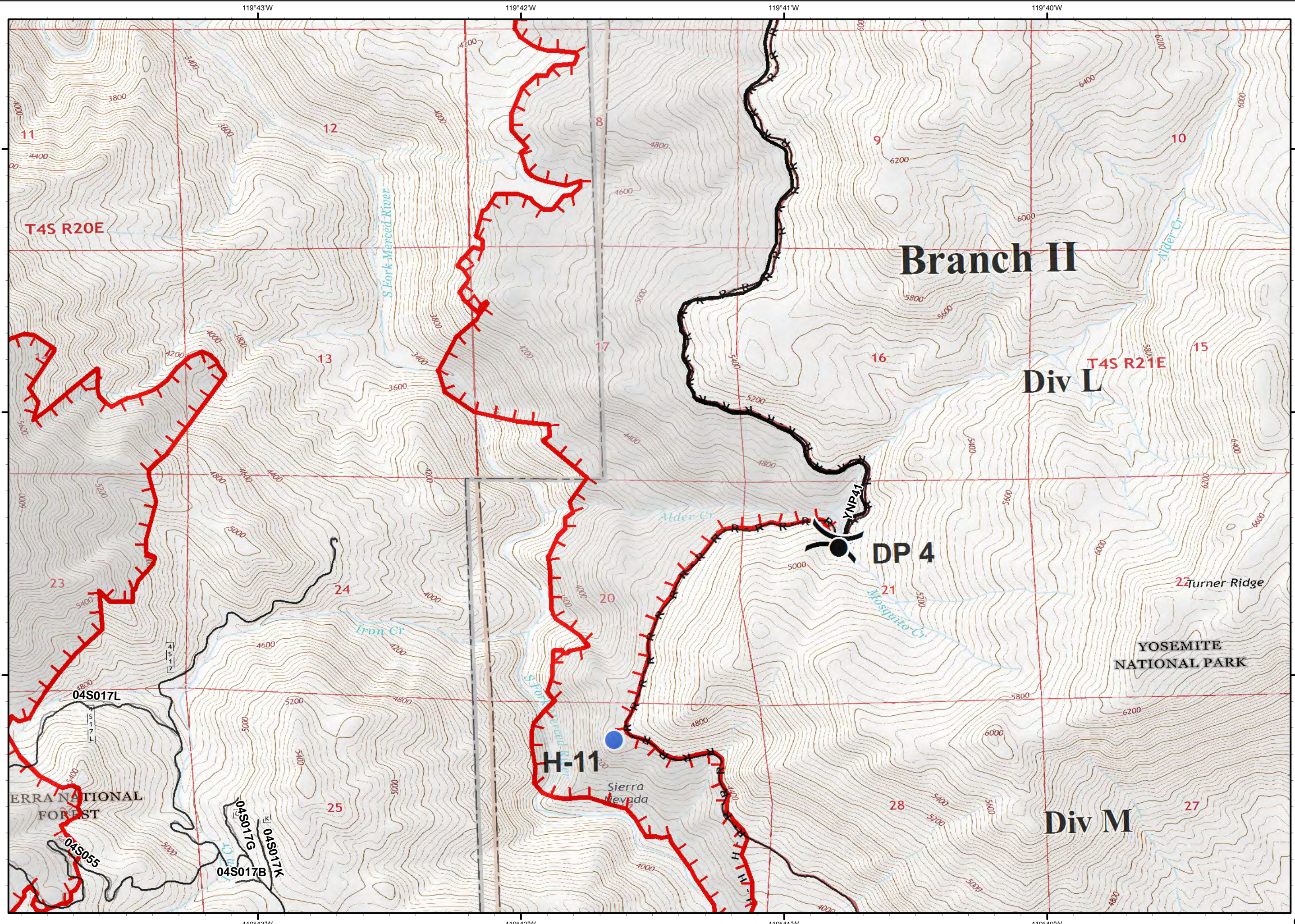
H - Completed Hand Line

R - Road as Completed Line



0 1/4 1/2

Miles



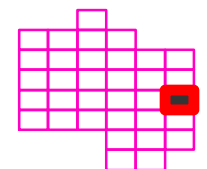
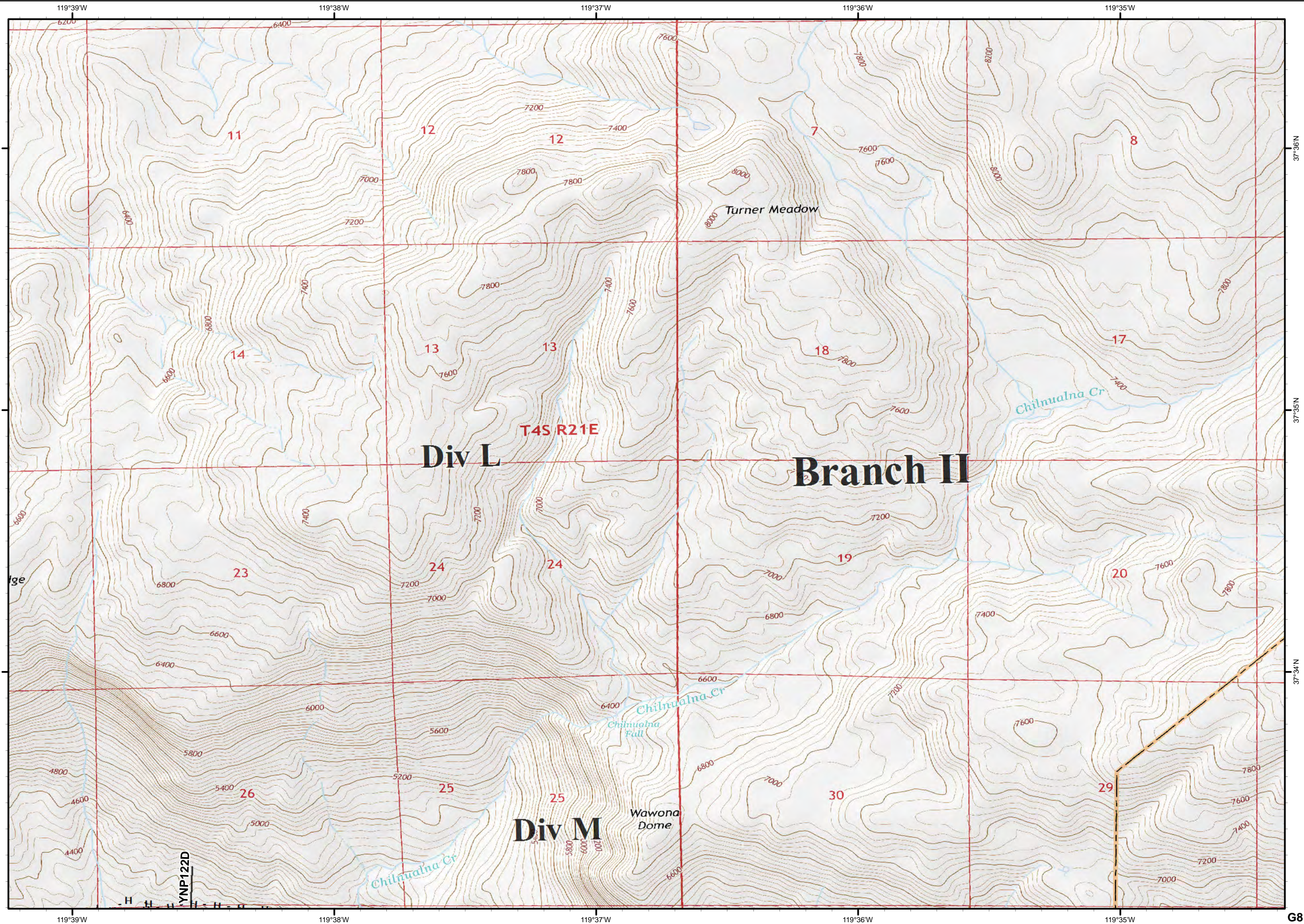
Ferguson  
CA-SNF-745

IAP Tiles  
08/03/2018  
Day Shift

G8



H - Completed Hand Line



0 1/4 1/2

Miles

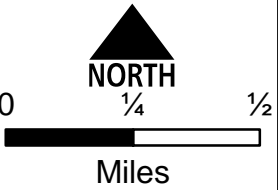
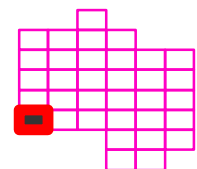
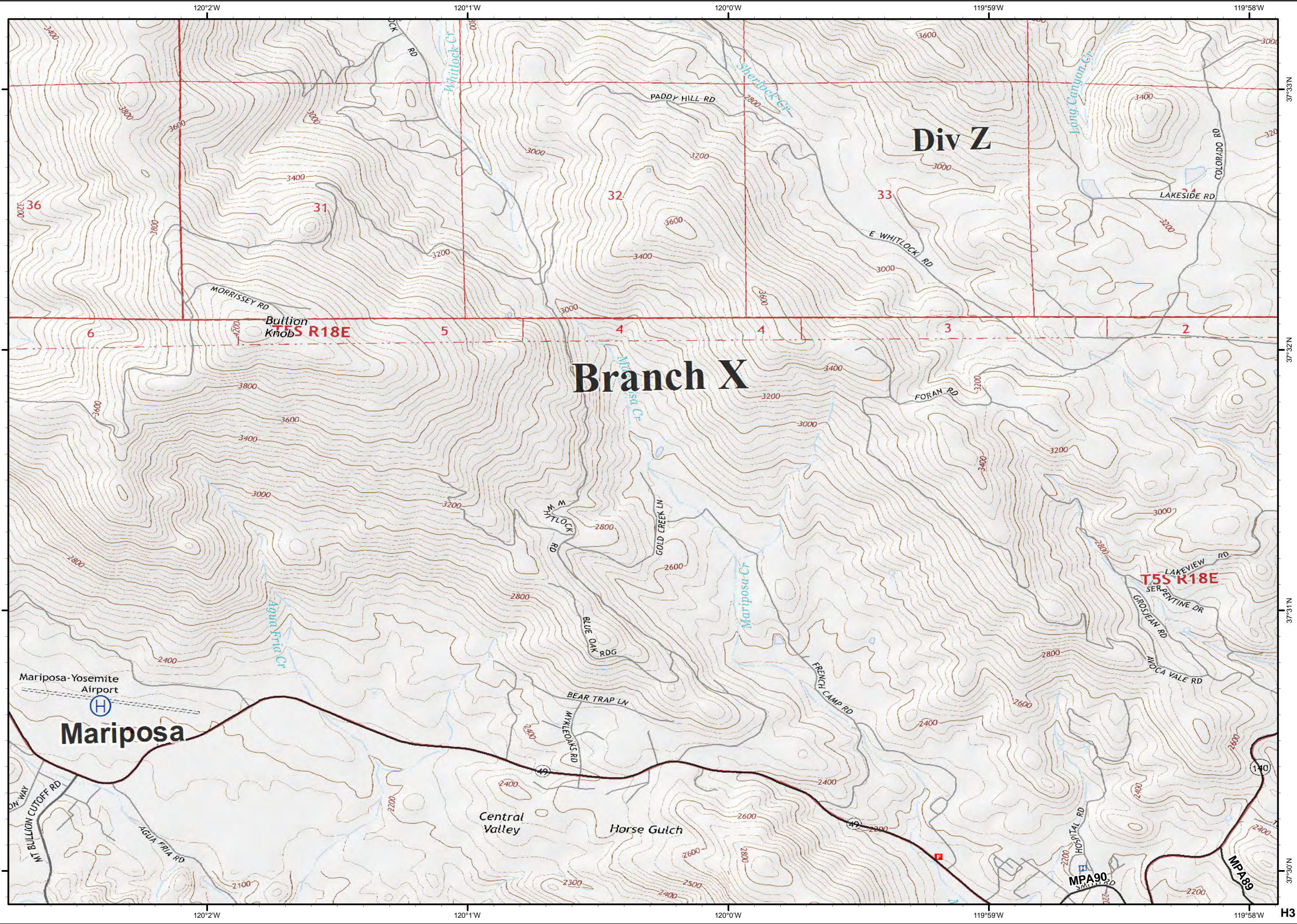
YNP122D



Ferguson  
CA-SNF-745

IAP Tiles  
08/03/2018  
Day Shift

H3



H3

Ferguson  
CA-SNF-745

IAP Tiles  
08/03/2018  
Day Shift

H4



Dip Site



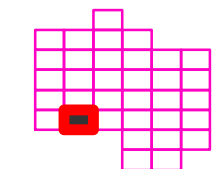
Drop Point



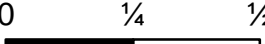
Retardant/Mud Pit



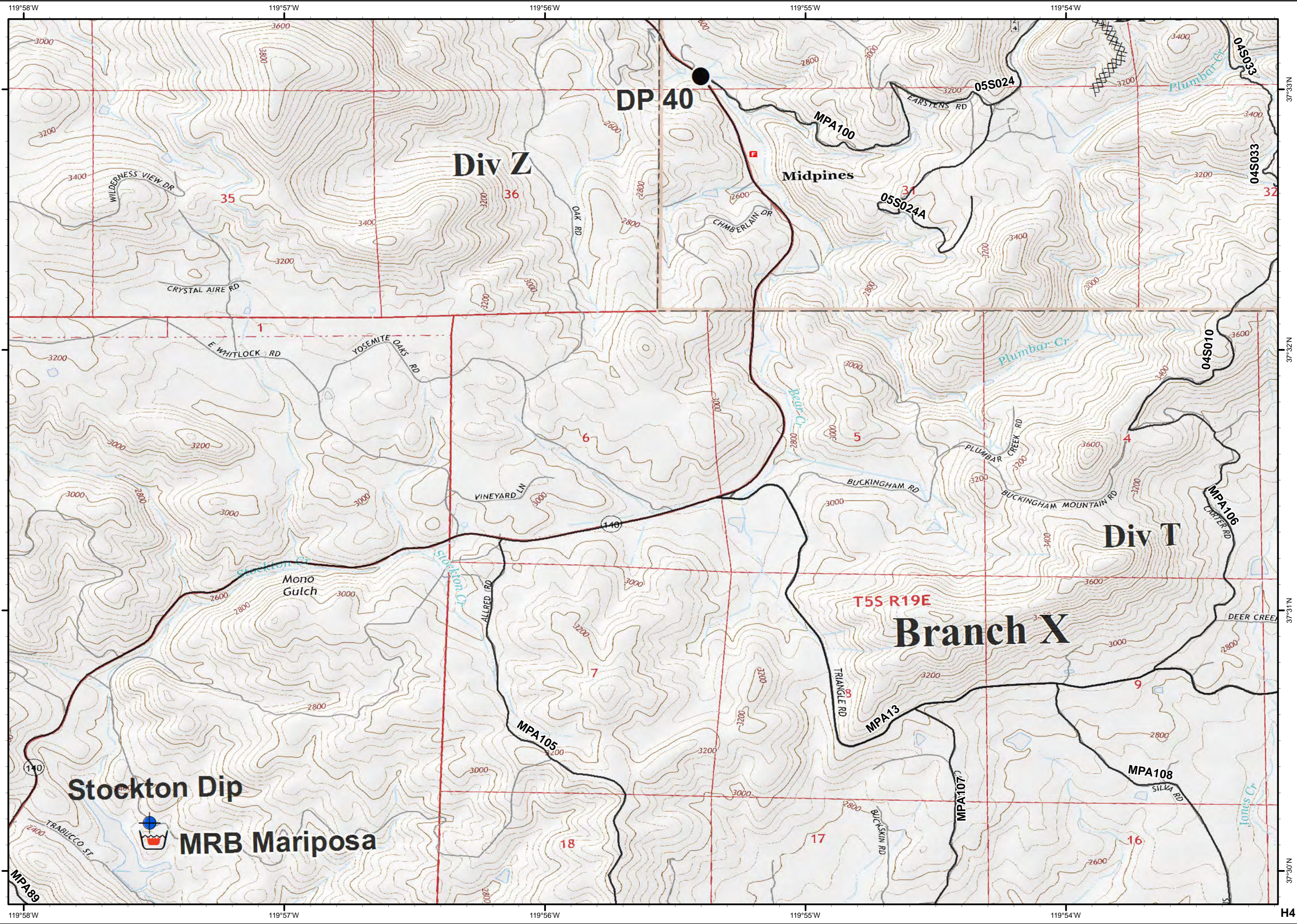
Completed Dozer Line



NORTH



Miles



# Ferguson CA-SNF-745

IAP Tiles  
08/03/2018  
Day Shift

H5



● Drop Point

● Helispot

⊙ Water Source

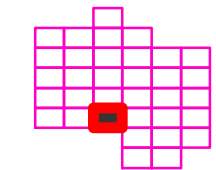
)) Division Break

— Completed Line

XXXX Completed Dozer Line

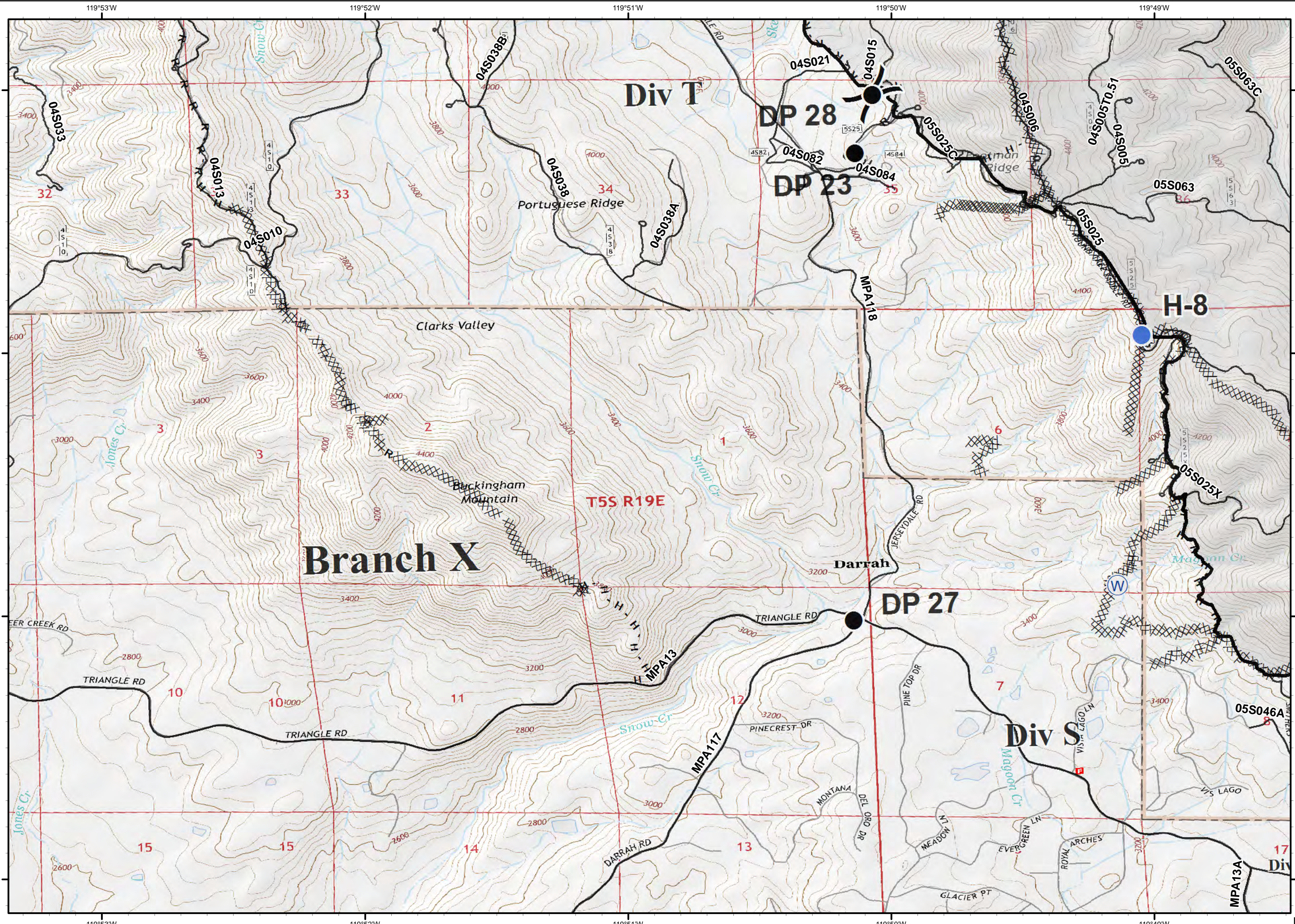
H - Completed Hand Line

R - Road as Completed Line



0 1/4 1/2

Miles



# Ferguson CA-SNF-745

IAP Tiles  
08/03/2018  
Day Shift

H6



Dip Site



Drop Point



Repeater



Spot Fire



Division Break



Branch Break

Uncontrolled Fire Edge

Completed Line

Completed Dozer Line

Completed Hand Line

Road as Completed Line

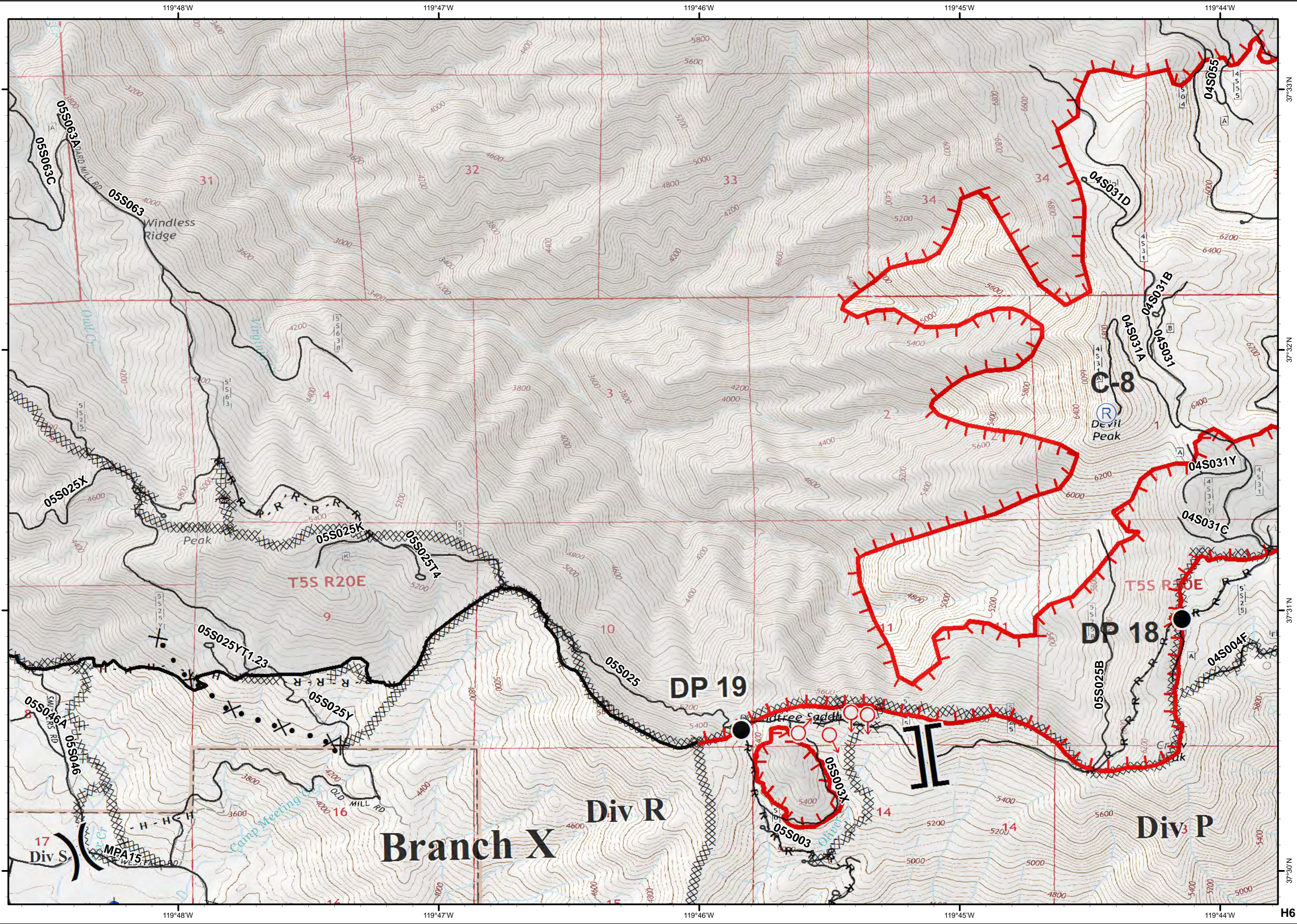
Proposed Dozer Line



NORTH

0 1/4 1/2

Miles



# Ferguson CA-SNF-745

IAP Tiles  
08/03/2018  
Day Shift

H7



Dip Site



Drop Point



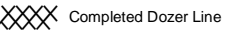
Water Source



Division Break



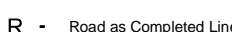
Uncontrolled Fire Edge



Completed Dozer Line



Completed Hand Line



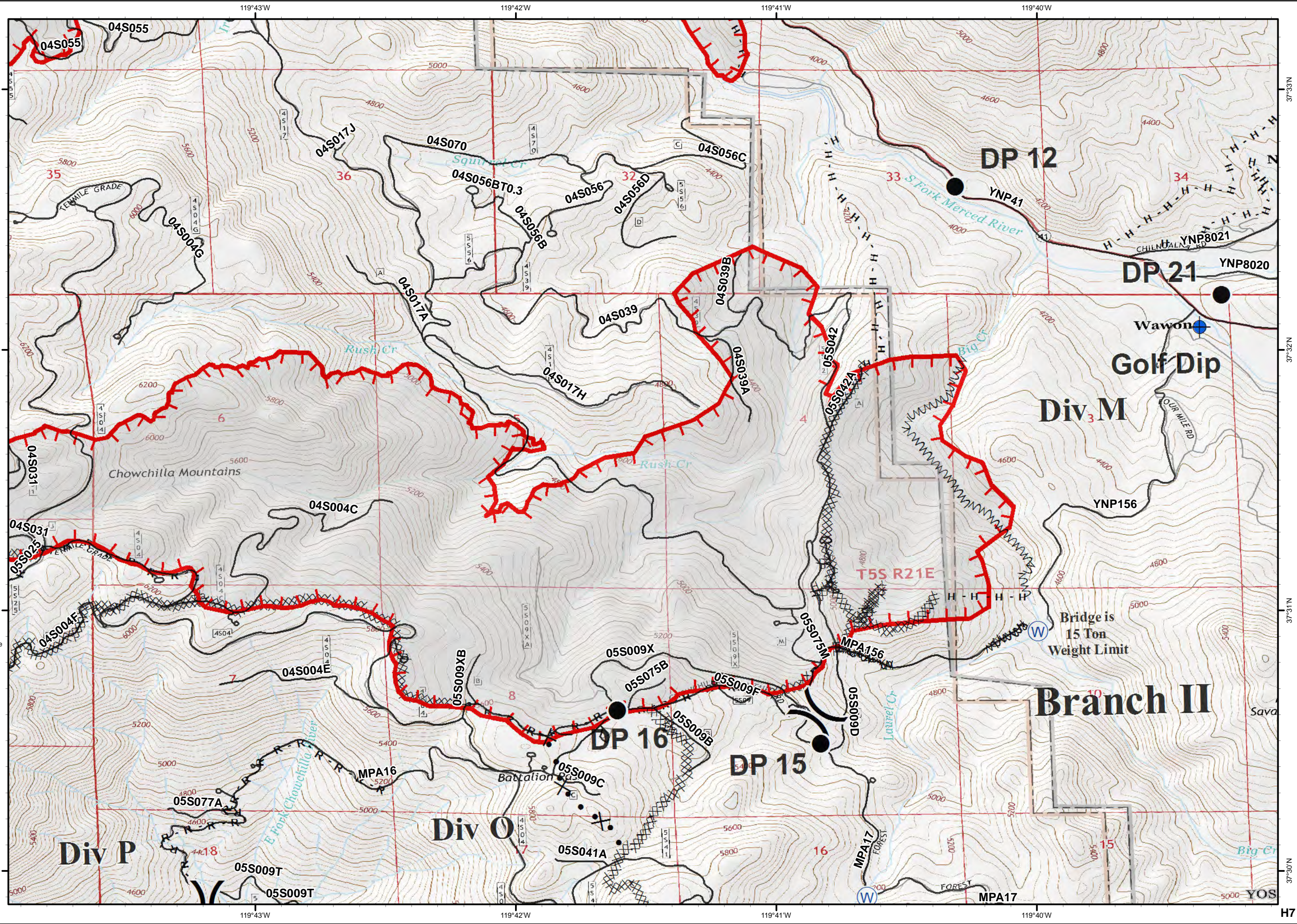
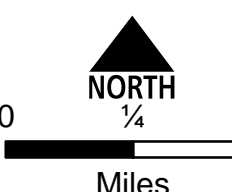
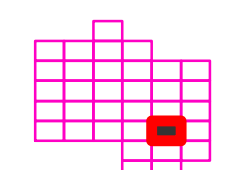
Road as Completed Line



Proposed Dozer Line



Fire Break Planned or Incomplete



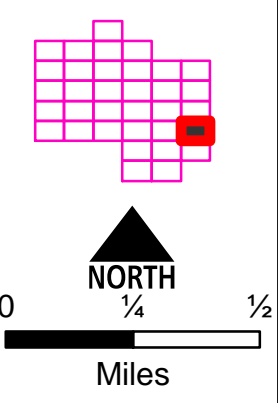
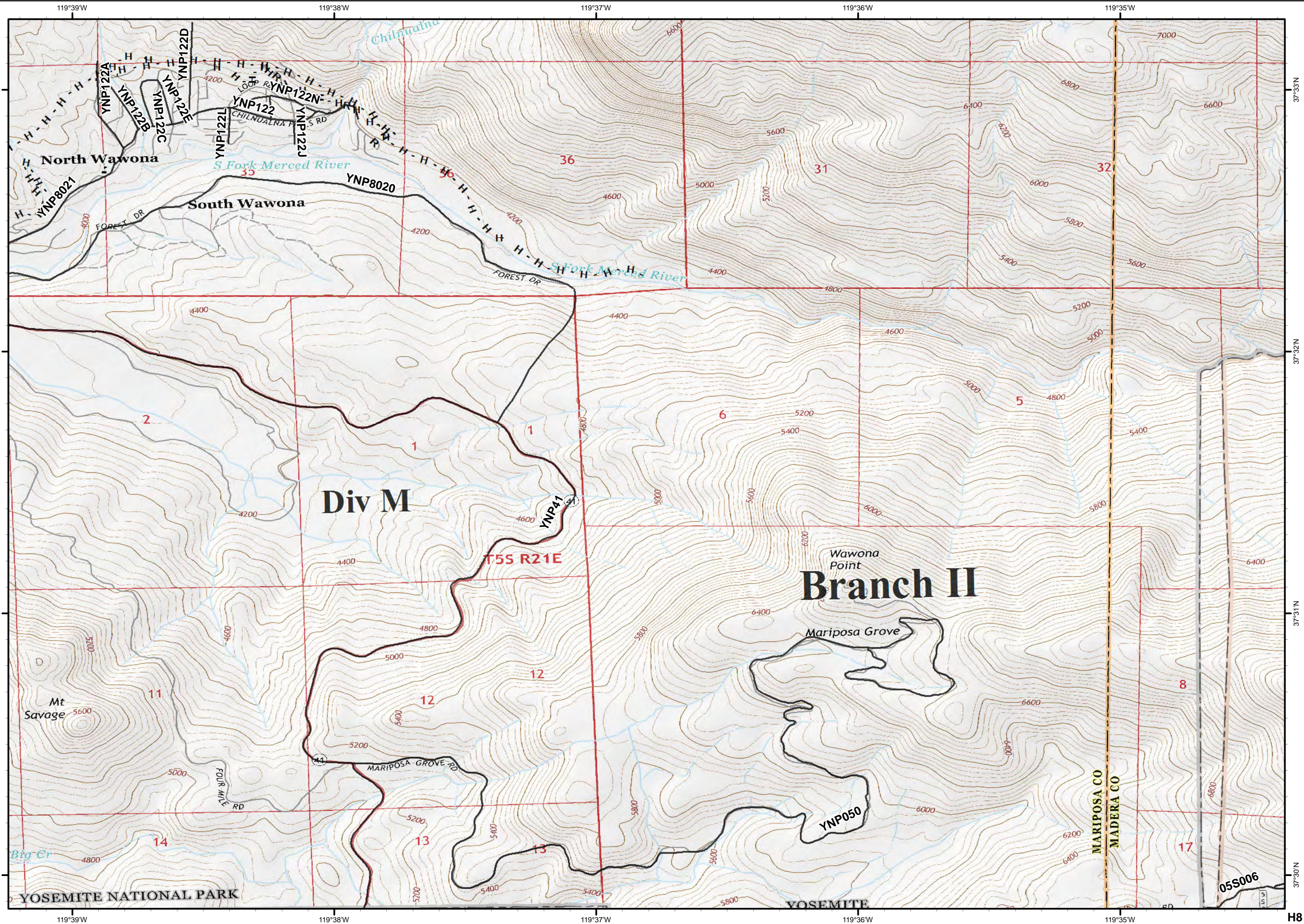
# Ferguson CA-SNF-745

IAP Tiles  
08/03/2018  
Day Shift

H8



H - Completed Hand Line  
R - Road as Completed Line



# Ferguson CA-SNF-745

IAP Tiles  
08/03/2018  
Day Shift

16



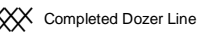
Dip Site



Drop Point



Division Break



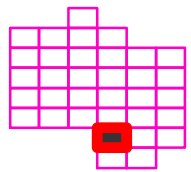
Completed Dozer Line

H - Completed Hand Line

R - Road as Completed Line



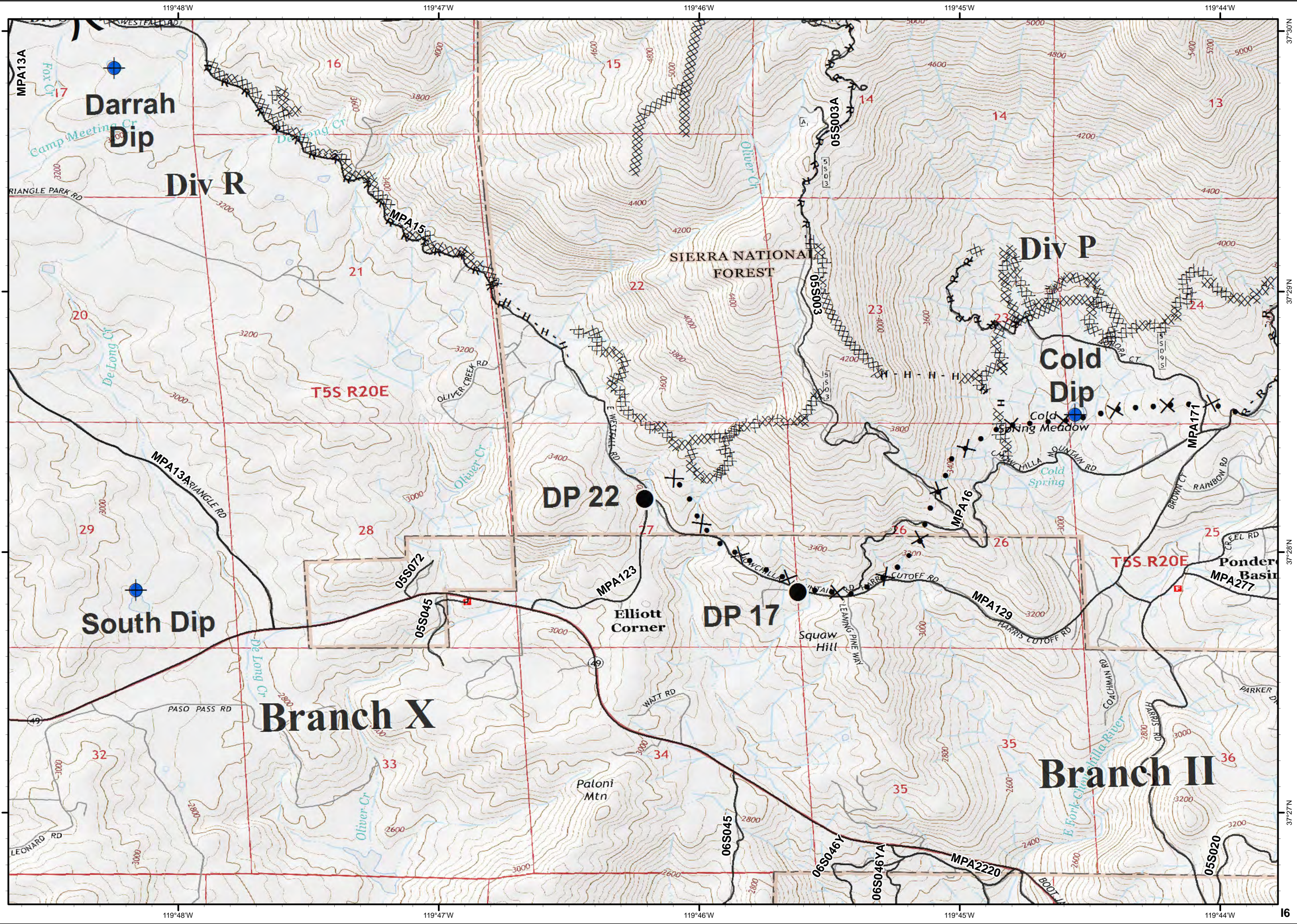
Proposed Dozer Line



NORTH

0 1/4 1/2

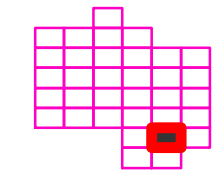
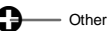
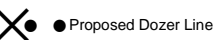
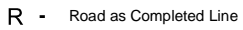
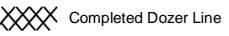
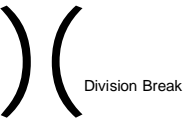
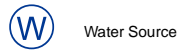
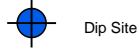
Miles



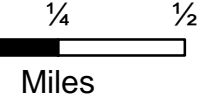
Ferguson  
CA-SNF-745

IAP Tiles  
08/03/2018  
Day Shift

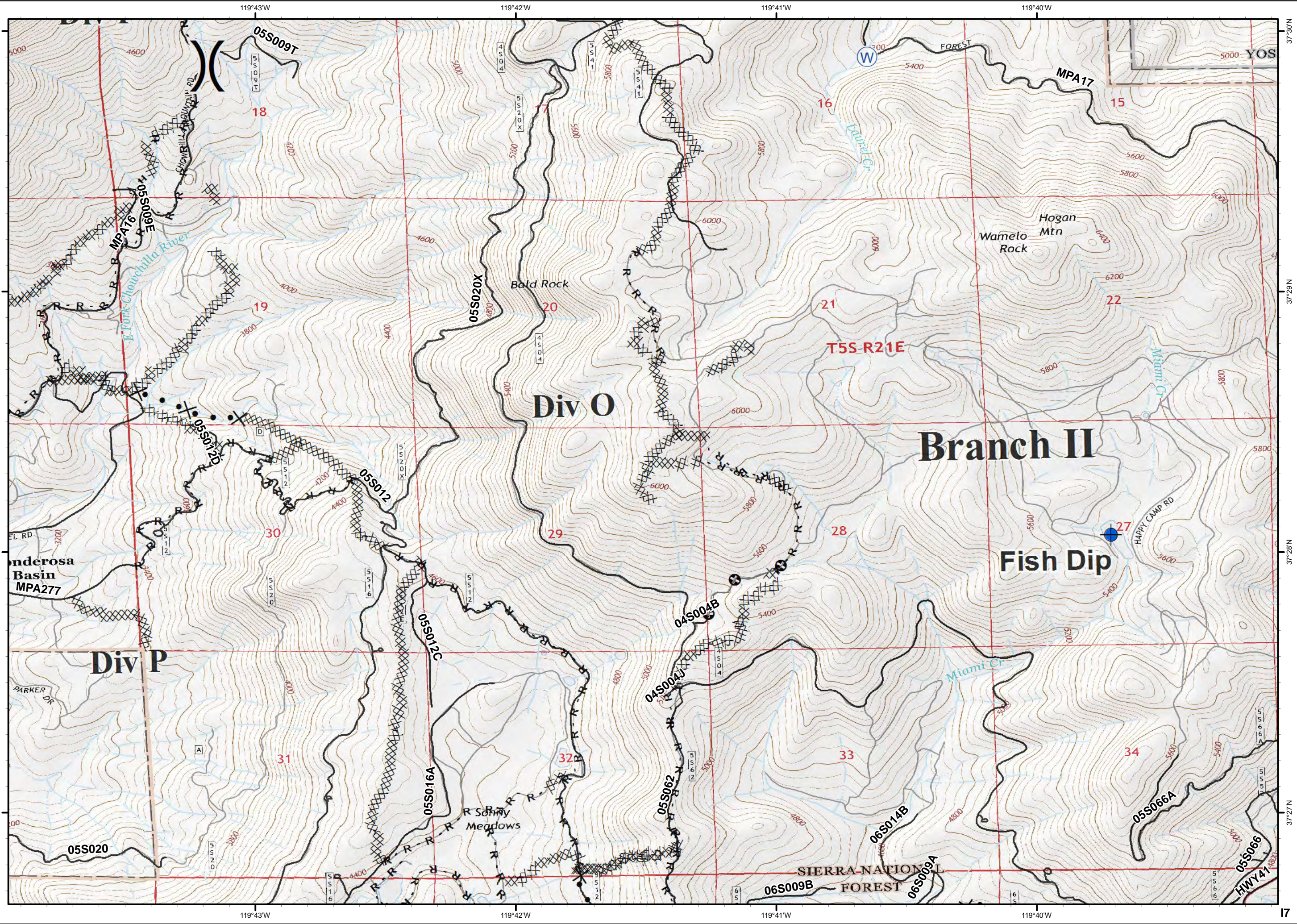
17



NORTH



Miles







Ferguson  
CA-SNF-745

IAP Tiles  
08/03/2018  
Day Shift

J6

