

# Ferguson

CA-SNF-745

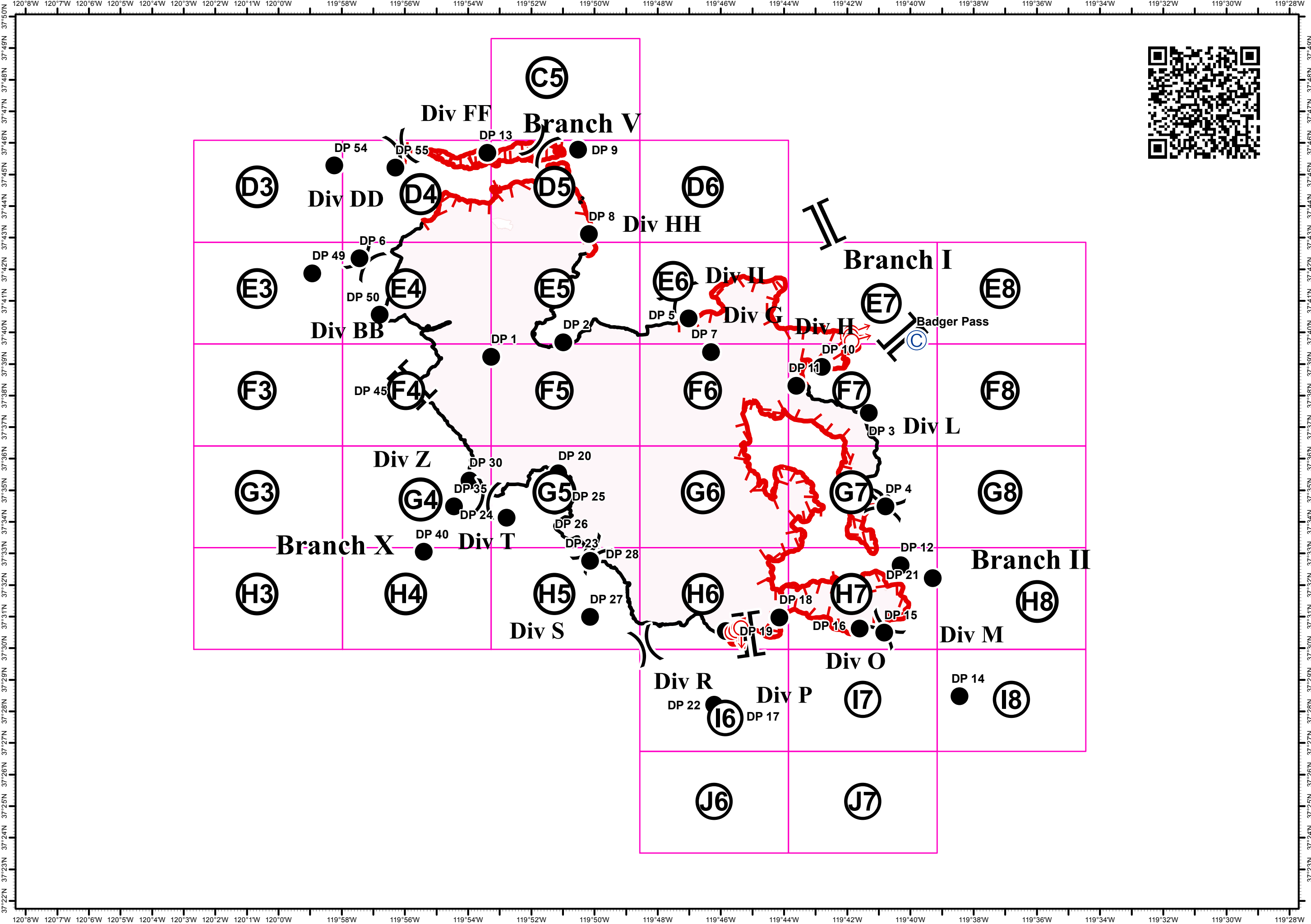
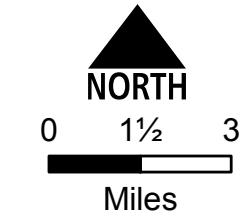
IAP Index

08/04/2018

Day Shift



- Camp
- Drop Point
- Spot Fire
- Division Break
- Branch Break
- Uncontrolled Fire Edge
- Completed Line



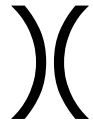
Ferguson  
CA-SNF-745

IAP Tiles  
08/04/2018  
Day Shift

C5



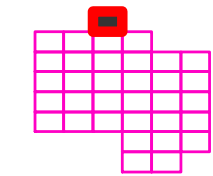
Hydrant



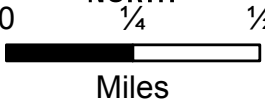
Division Break

Proposed Dozer Line

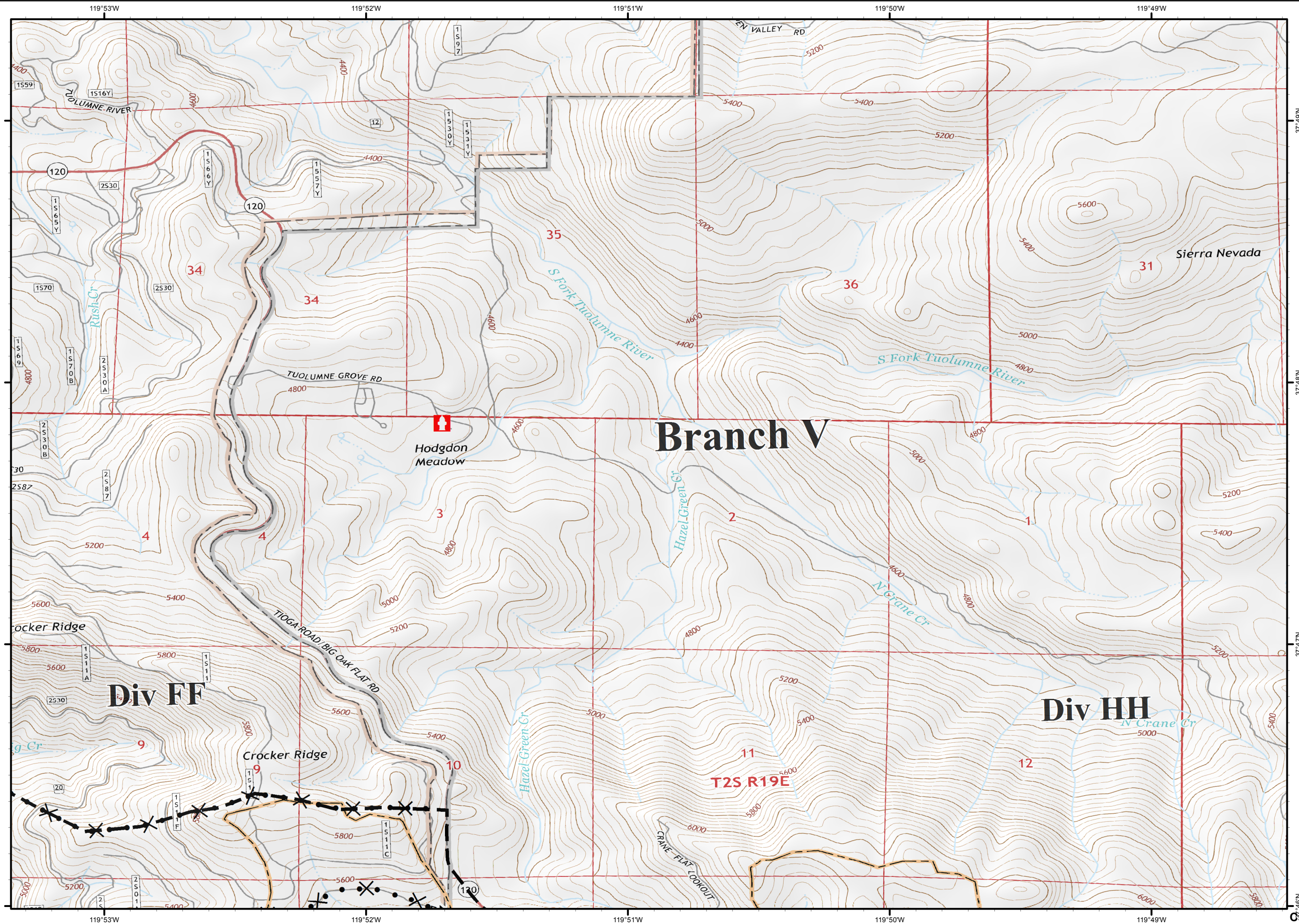
Planned Fire Line



NORTH



Miles



37°49'N

37°48'N

37°47'N

37°46'N

119°53'W

119°52'W

119°51'W

119°50'W

119°49'W

119°53'W

119°52'W

119°51'W

119°50'W

119°49'W

C5

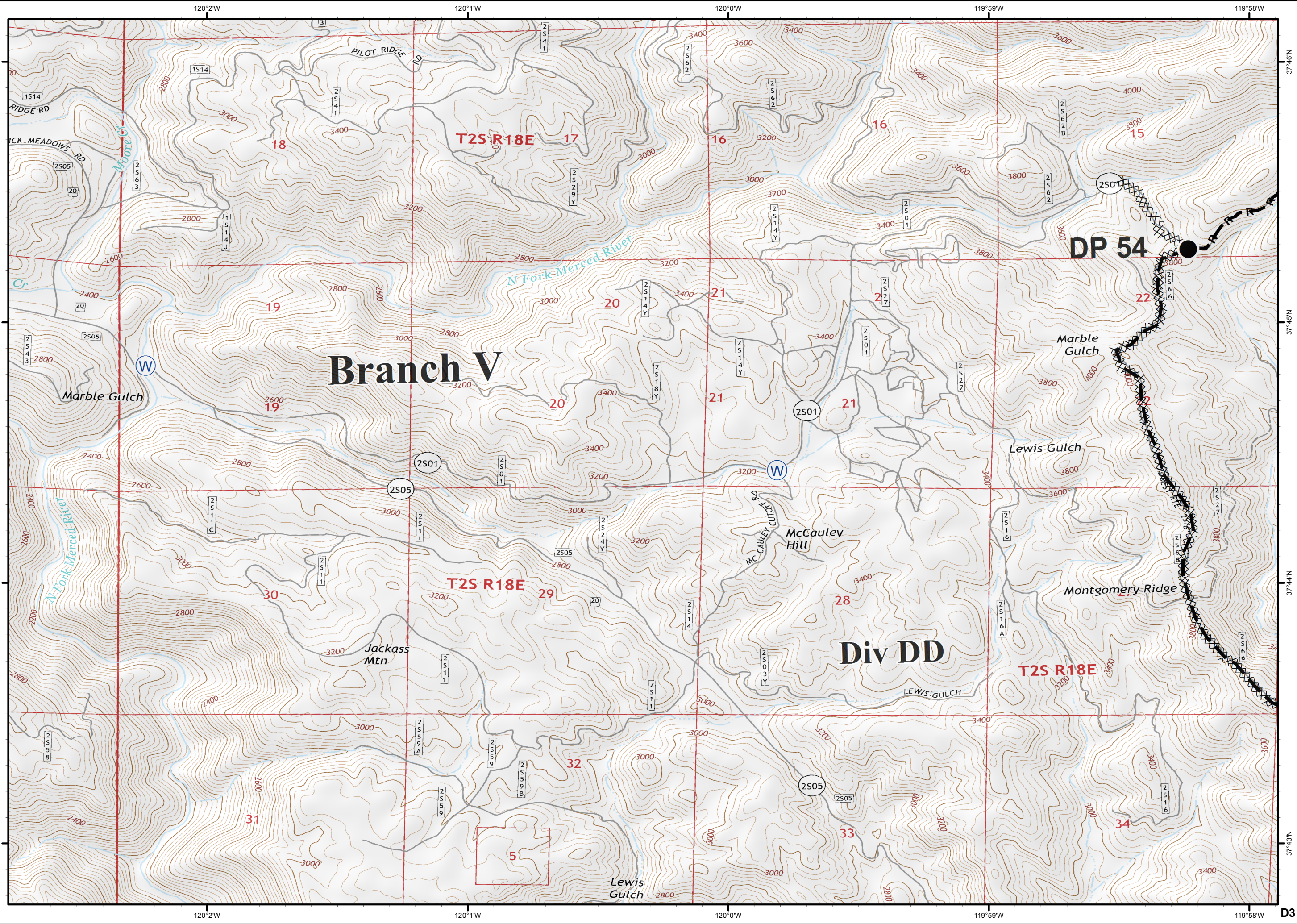
Ferguson  
CA-SNF-745

IAP Tiles  
08/04/2018  
Day Shift

D3



- Drop Point
- W Water Source
- XXXX Completed Dozer Line
- R - Road as Completed Line
- Planned Fire Line



A grid diagram showing a 5x5 grid of squares with a red square in the top-left corner. Below it is a scale bar labeled "Miles" with markings for 0, 1/4, and 1/2. A north arrow is also present.

# Ferguson CA-SNF-745

IAP Tiles  
08/04/2018  
Day Shift

D4



● Drop Point

Ⓡ Repeater

Ⓜ Water Source

⌋ Division Break

▬ Uncontrolled Fire Edge

▬ Completed Line

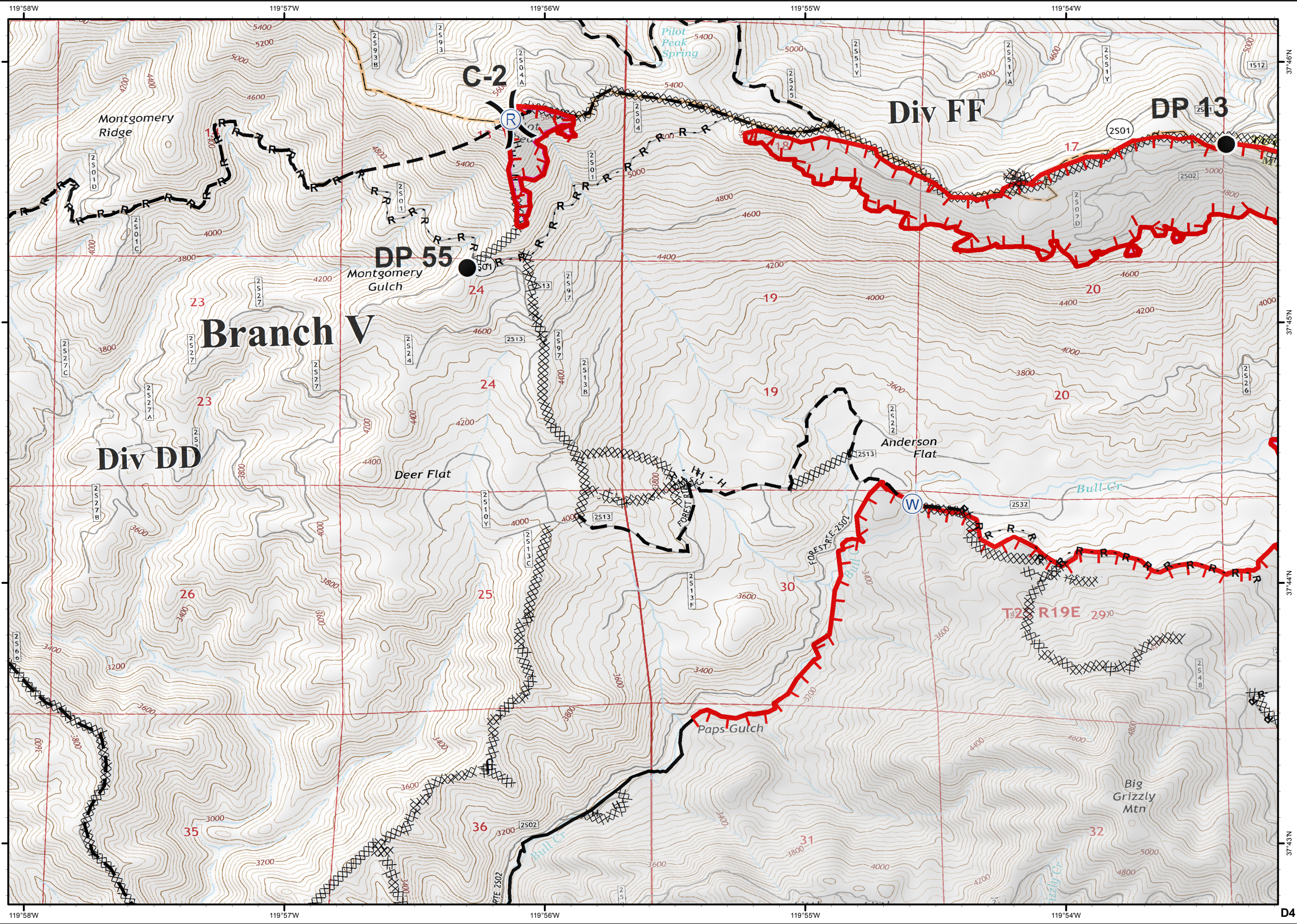
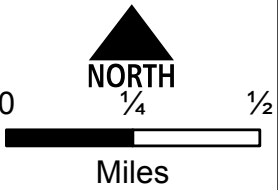
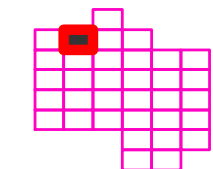
▬ Completed Dozer Line

H - Completed Hand Line

R - Road as Completed Line

▬ Planned Fire Line

▬ Unknown



# Ferguson CA-SNF-745

IAP Tiles  
08/04/2018  
Day Shift

D5



● Drop Point

⊕ Helibase

⎵ Division Break

┌ Uncontrolled Fire Edge

— Completed Line

⊗ Completed Dozer Line

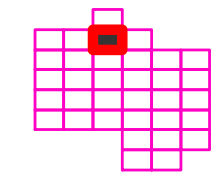
H Completed Hand Line

R Road as Completed Line

⊗ Proposed Dozer Line

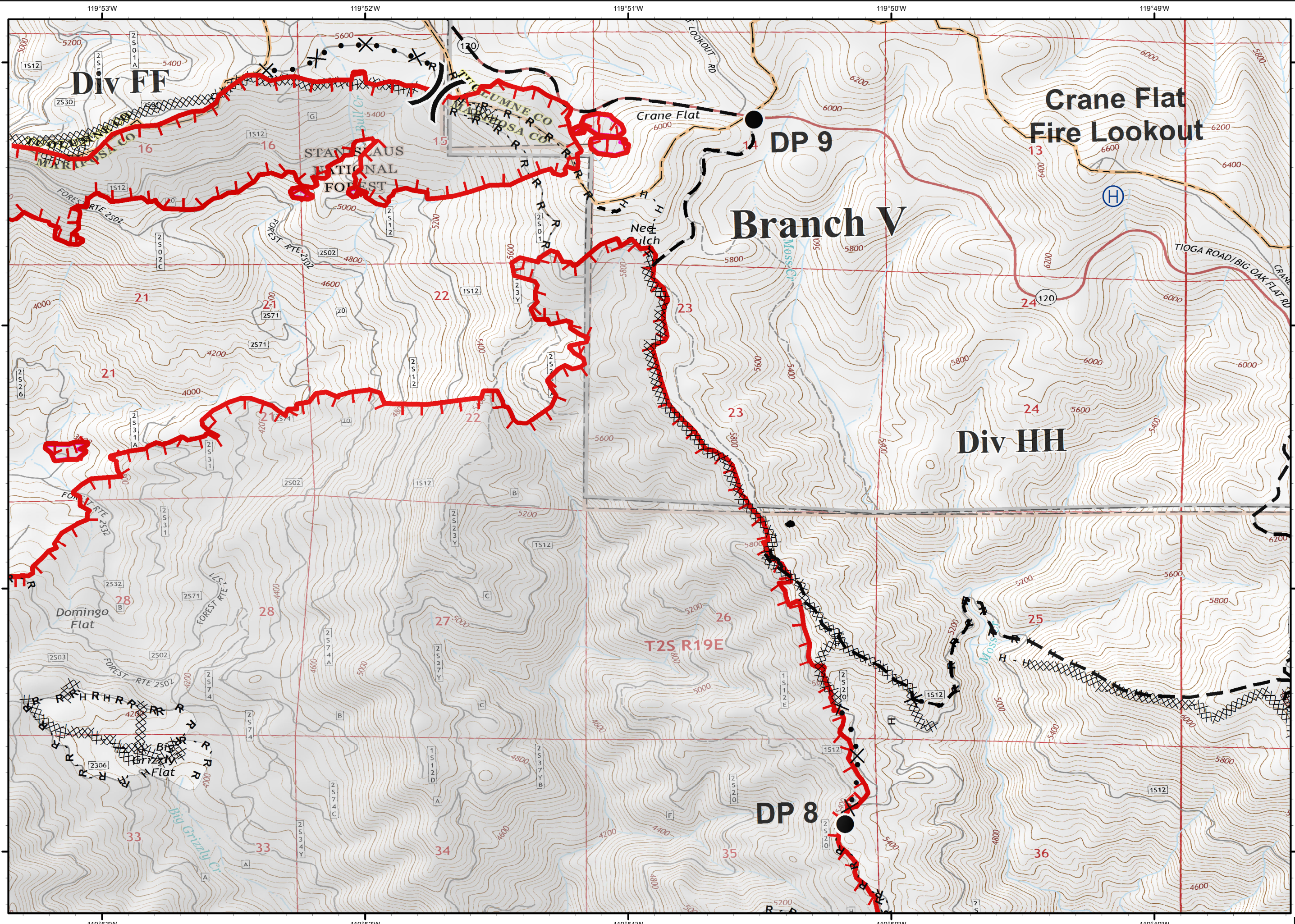
— Planned Fire Line

— Unknown



0 1/4 1/2

Miles



Ferguson  
CA-SNF-745

IAP Tiles  
08/04/2018  
Day Shift

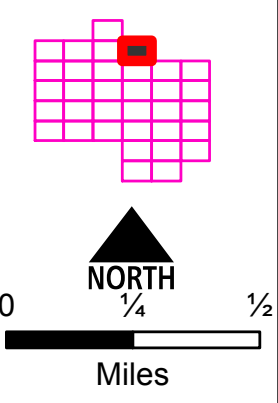
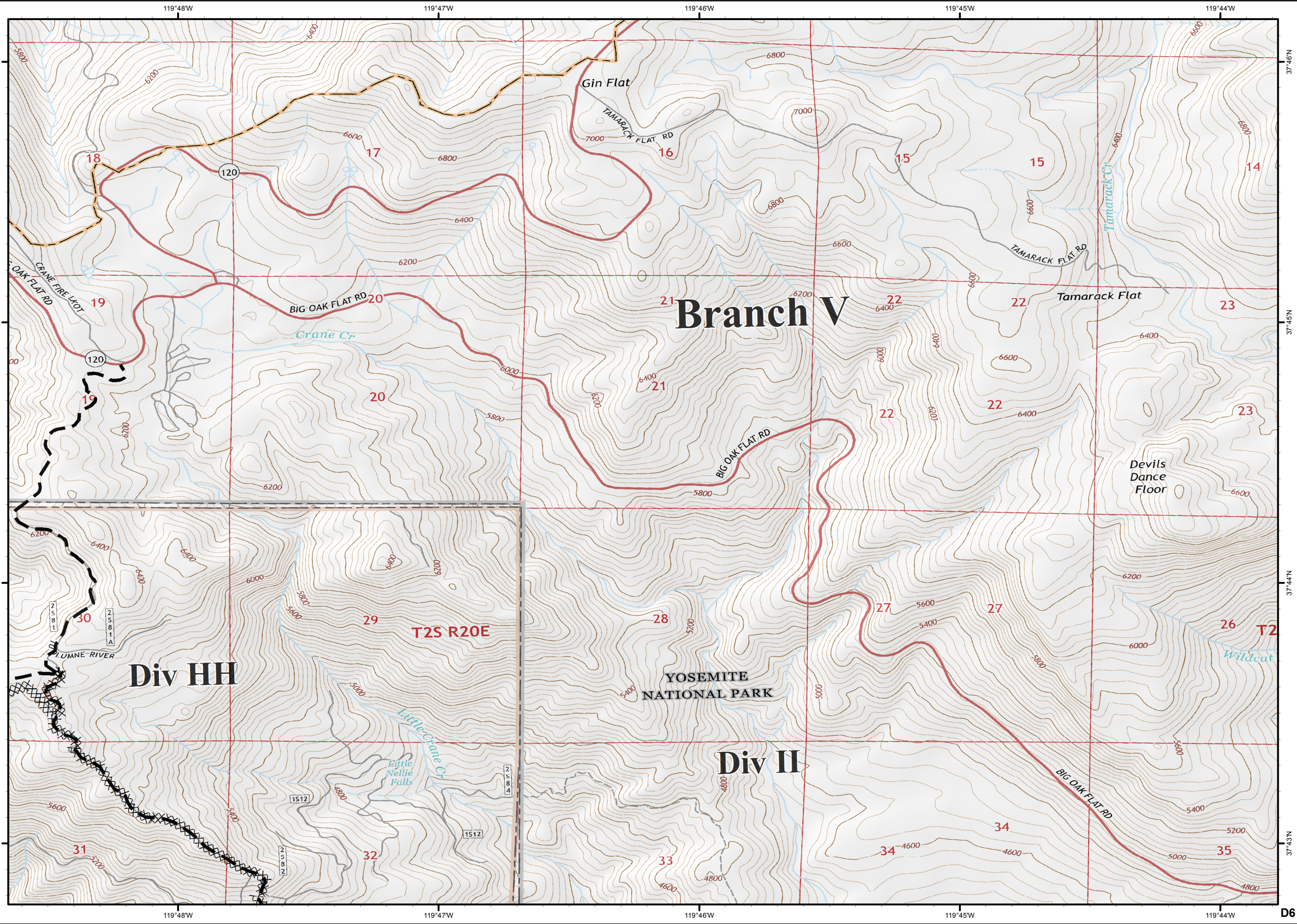
D6



XXXX Completed Dozer Line

R - Road as Completed Line

Planned Fire Line



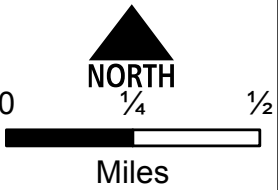
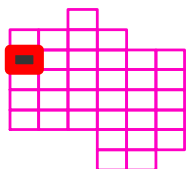
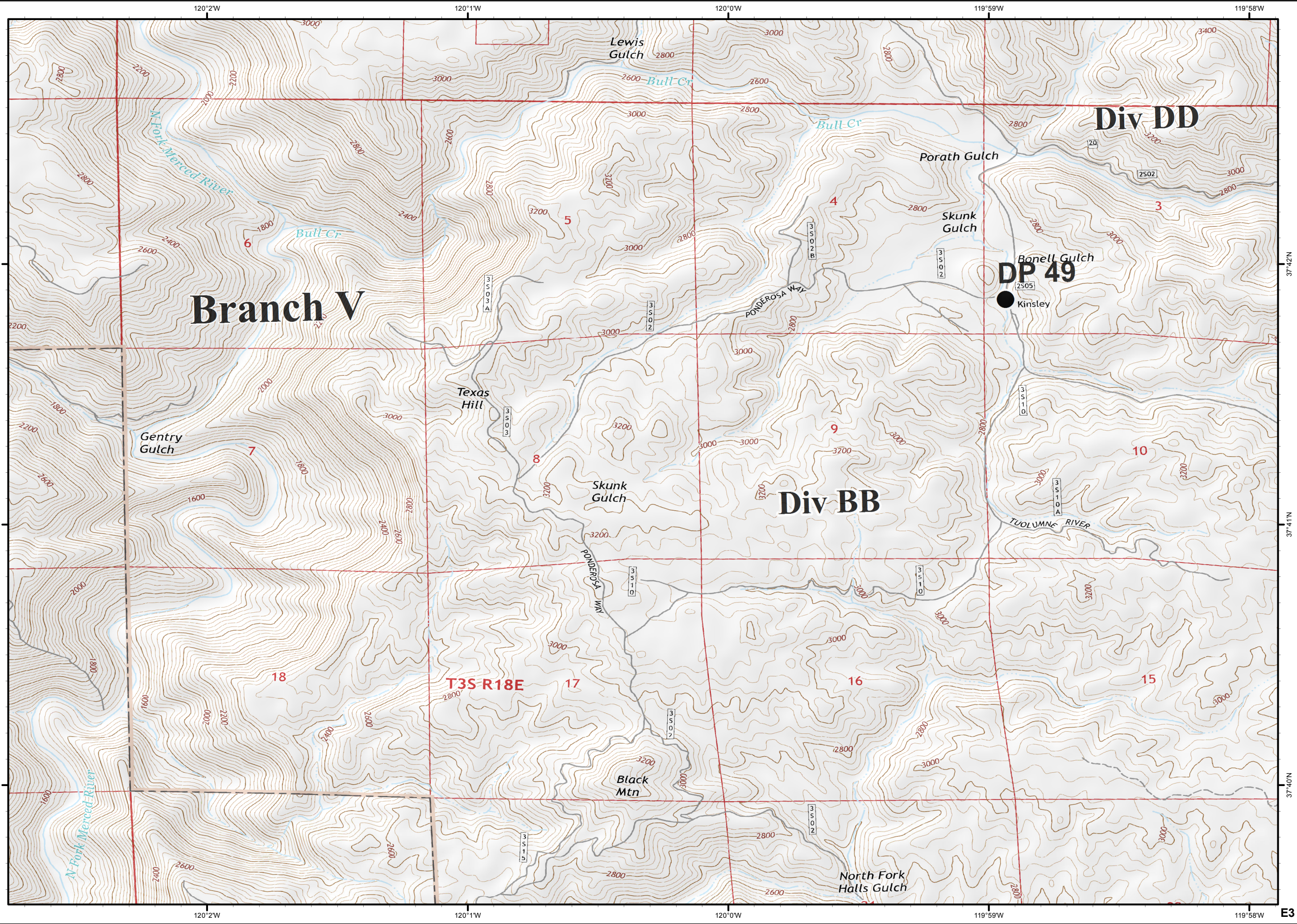
Ferguson  
CA-SNF-745

IAP Tiles  
08/04/2018  
Day Shift

E3



● Drop Point



37°42'N

37°41'N

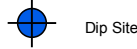
37°40'N

E3

# Ferguson CA-SNF-745

IAP Tiles  
08/04/2018  
Day Shift

E4



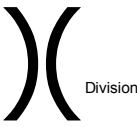
Dip Site



Drop Point



Water Source



Division Break

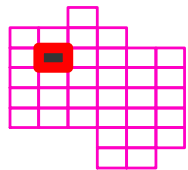
— Completed Line

XXXX Completed Dozer Line

H - Completed Hand Line

R - Road as Completed Line

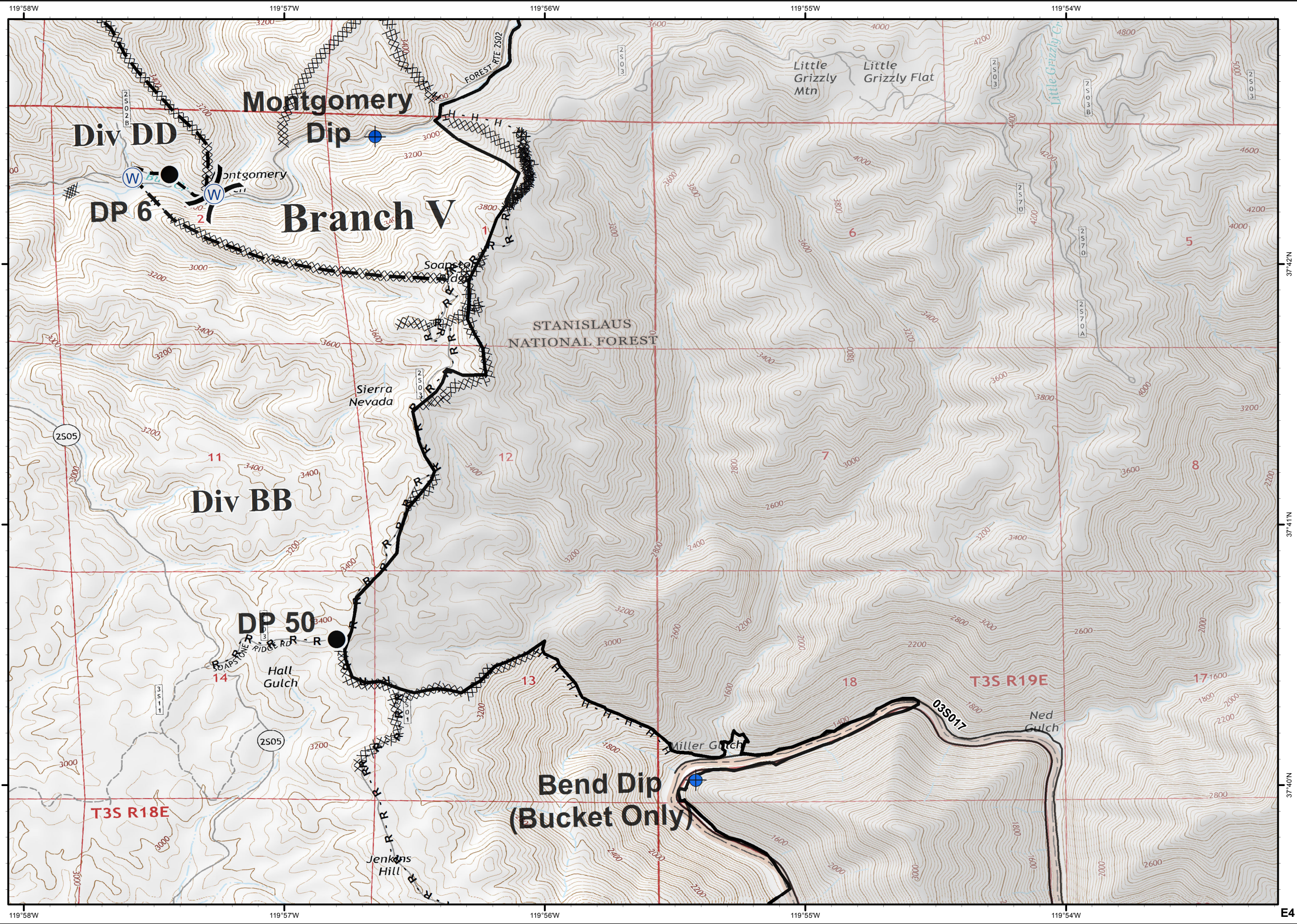
— Planned Fire Line



NORTH

0 1/4 1/2

Miles



37°42'N

37°41'N

37°40'N

E4



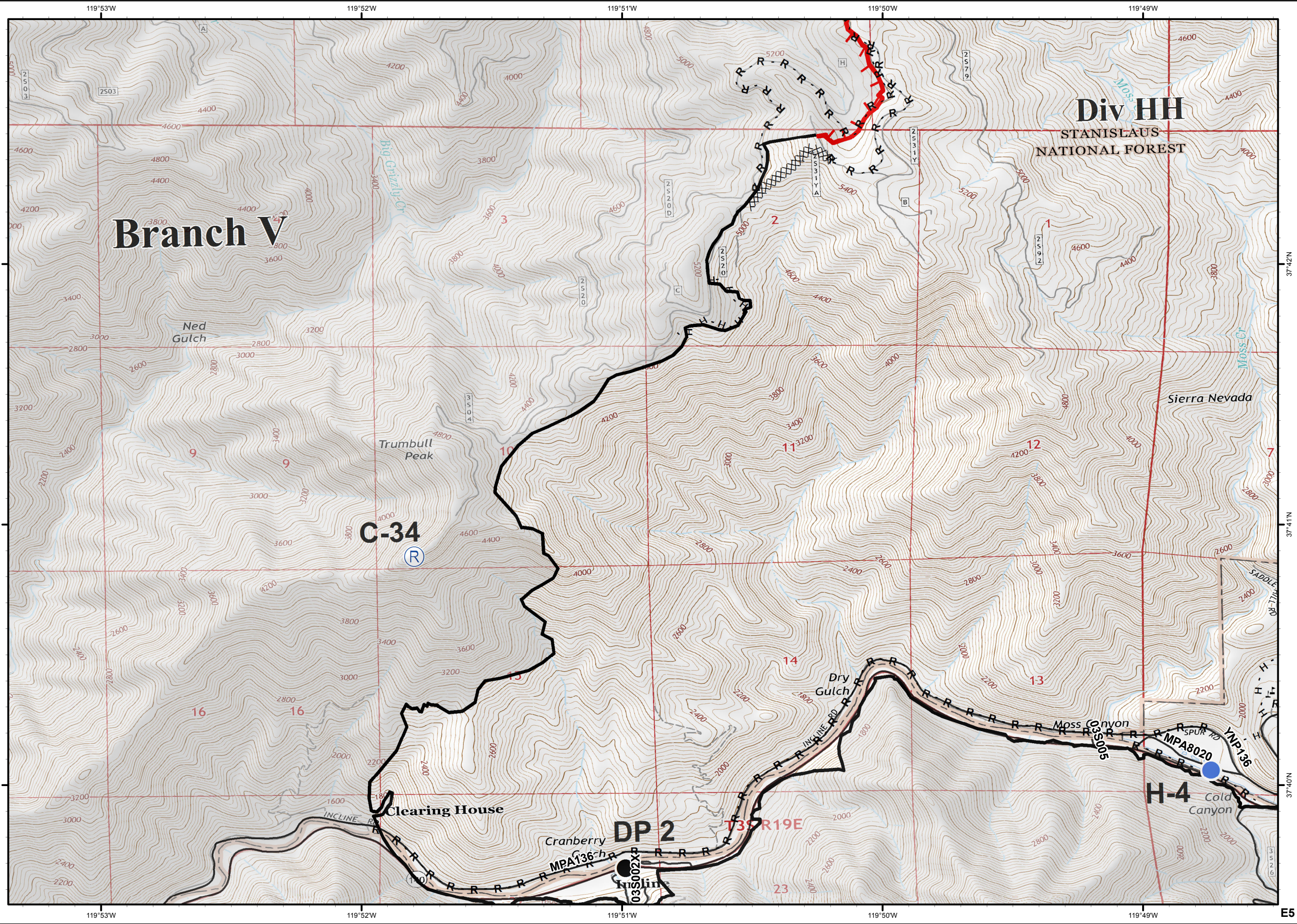
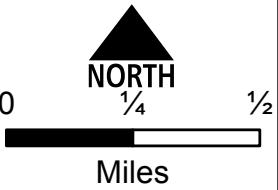
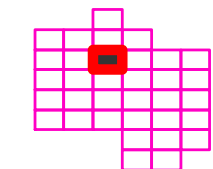
Ferguson  
CA-SNF-745

IAP Tiles  
08/04/2018  
Day Shift

E5



- Drop Point
- Helispot
- Ⓡ Repeater
- ┌ Uncontrolled Fire Edge
- Completed Line
- ⊗ Completed Dozer Line
- H - Completed Hand Line
- R - Road as Completed Line

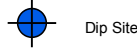


E5

Ferguson  
CA-SNF-745

IAP Tiles  
08/04/2018  
Day Shift

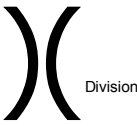
E6



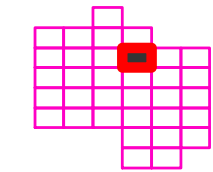
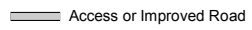
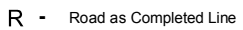
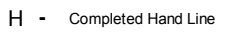
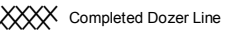
Dip Site



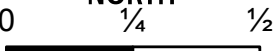
Drop Point



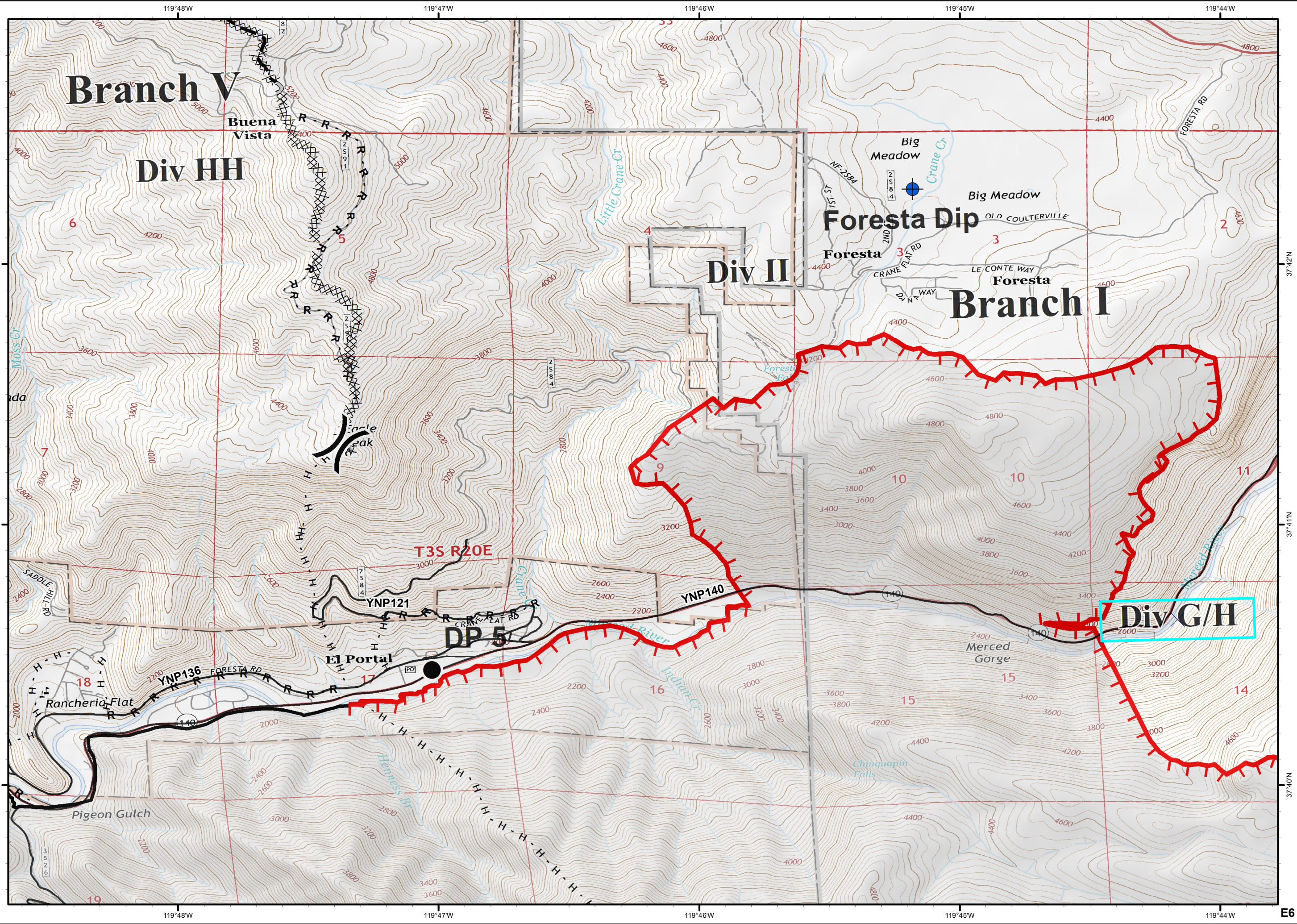
Division Break



NORTH



Miles



37°42'N

37°41'N

37°40'N

E6

Ferguson  
CA-SNF-745

IAP Tiles  
08/04/2018  
Day Shift

E7



Camp



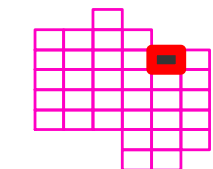
Spot Fire



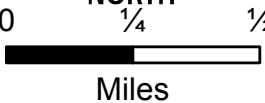
Branch Break



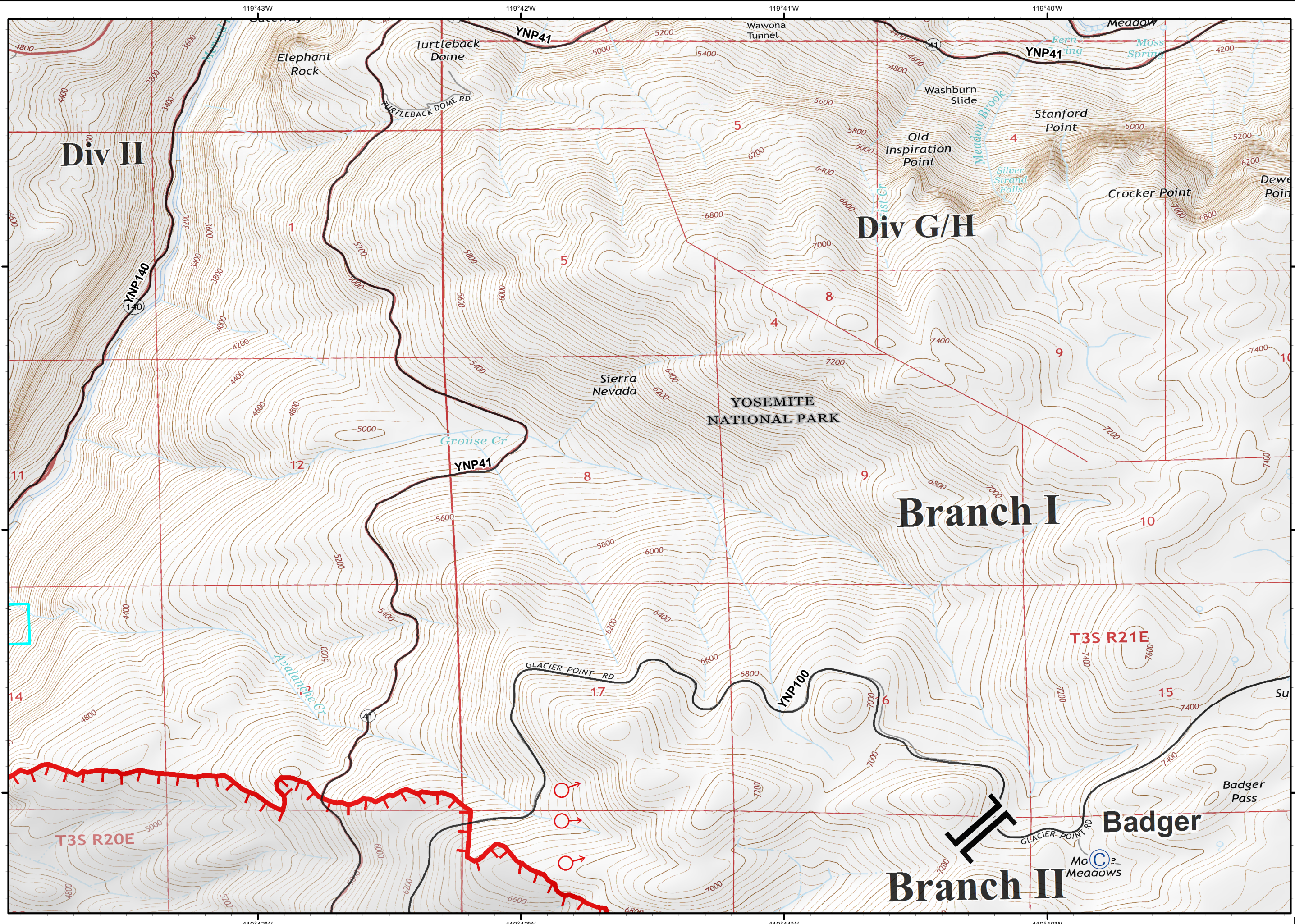
Uncontrolled Fire Edge



NORTH



Miles

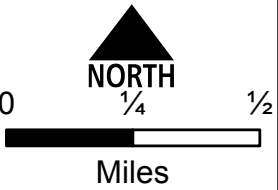
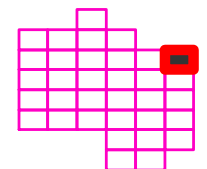
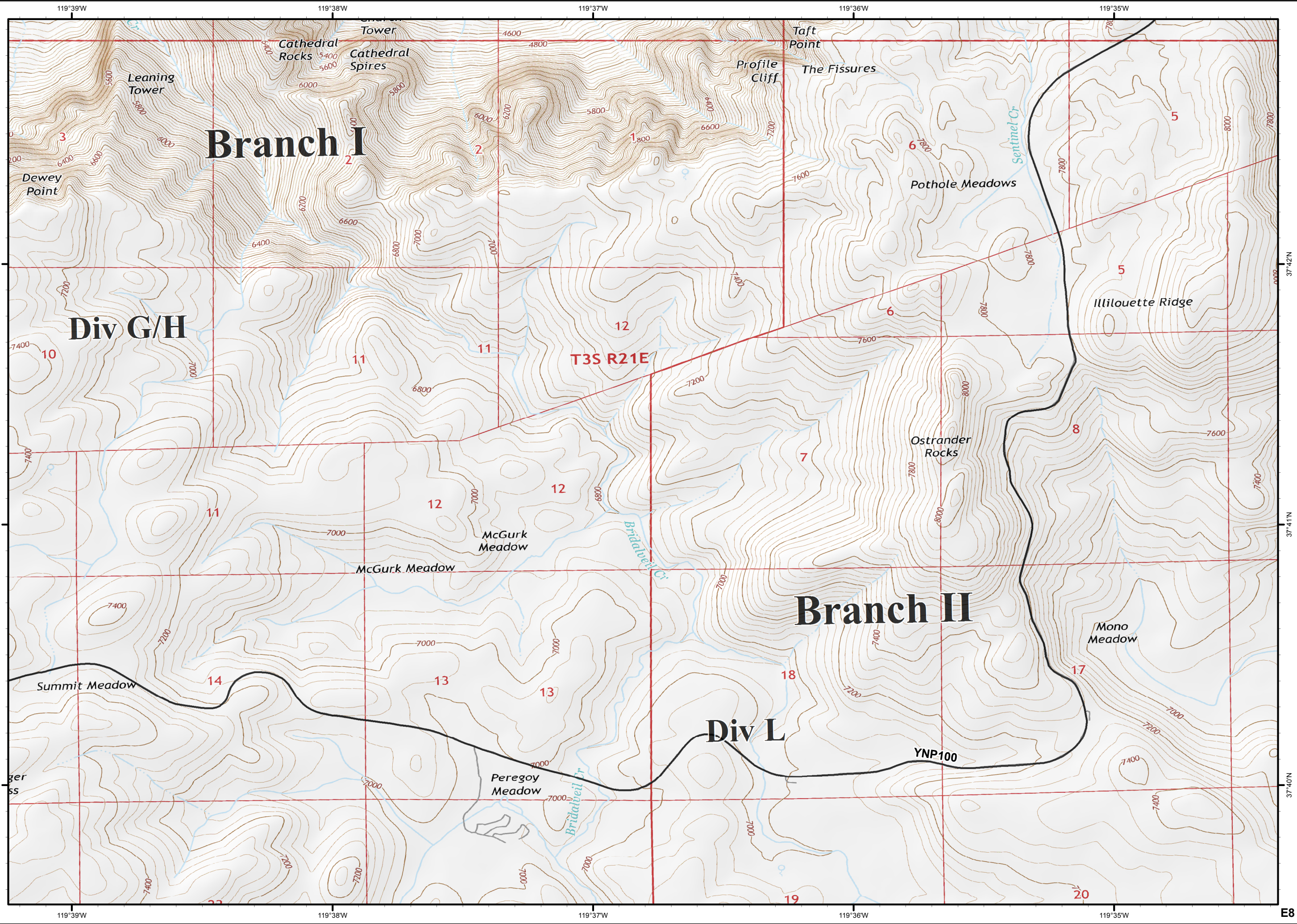


E7

Ferguson  
CA-SNF-745

IAP Tiles  
08/04/2018  
Day Shift

E8

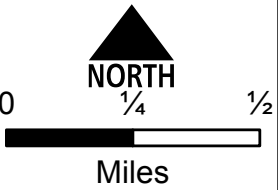
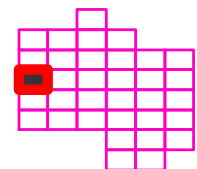
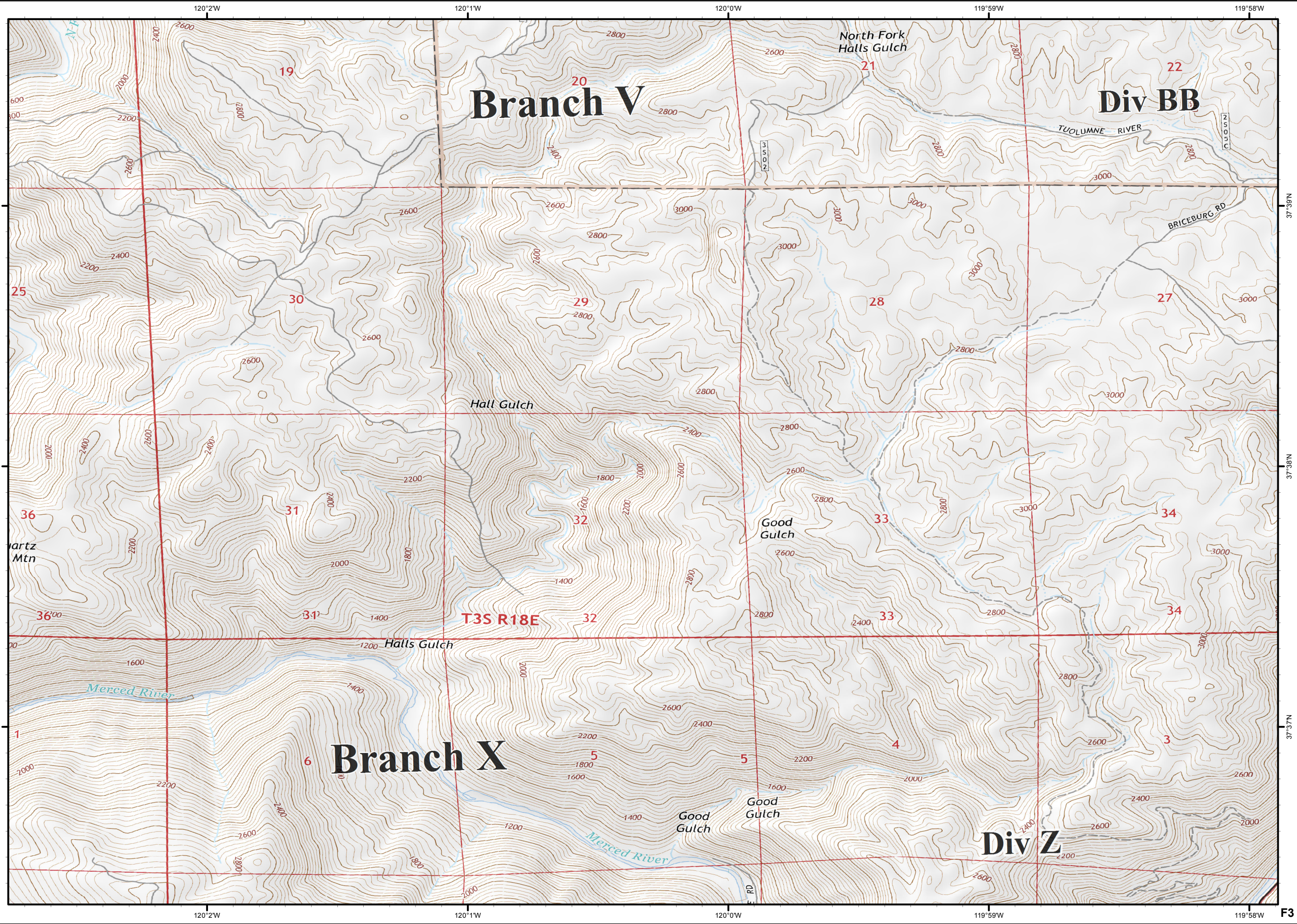


E8

Ferguson  
CA-SNF-745

IAP Tiles  
08/04/2018  
Day Shift

F3



F3

Ferguson  
CA-SNF-745

IAP Tiles  
08/04/2018  
Day Shift

F4



Dip Site



Drop Point



Helispot



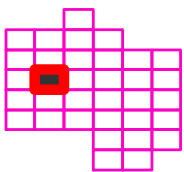
Branch Break

Completed Line

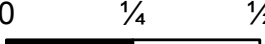
Completed Dozer Line

Completed Hand Line

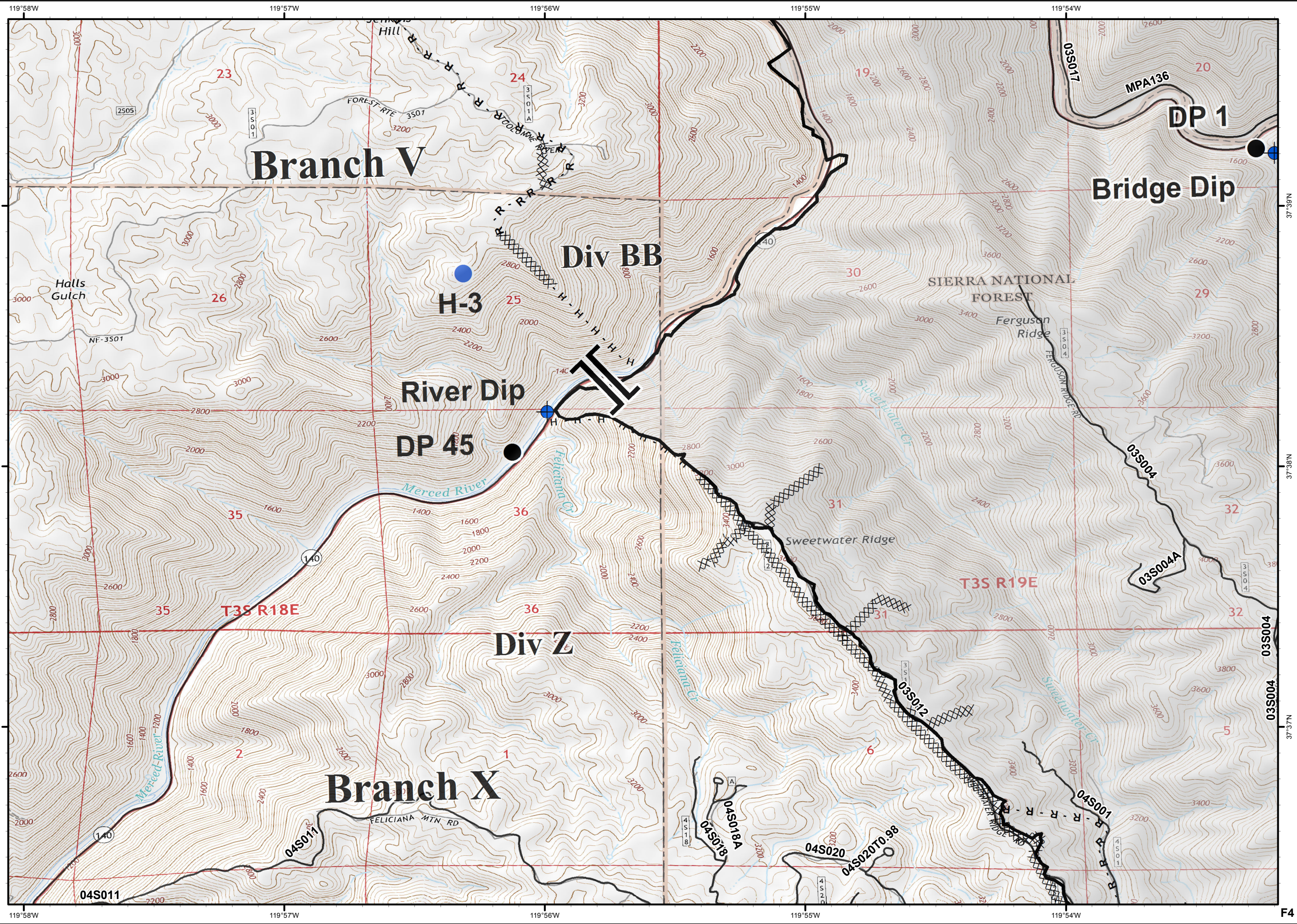
Road as Completed Line



NORTH



Miles



Ferguson  
CA-SNF-745

IAP Tiles  
08/04/2018  
Day Shift

F5

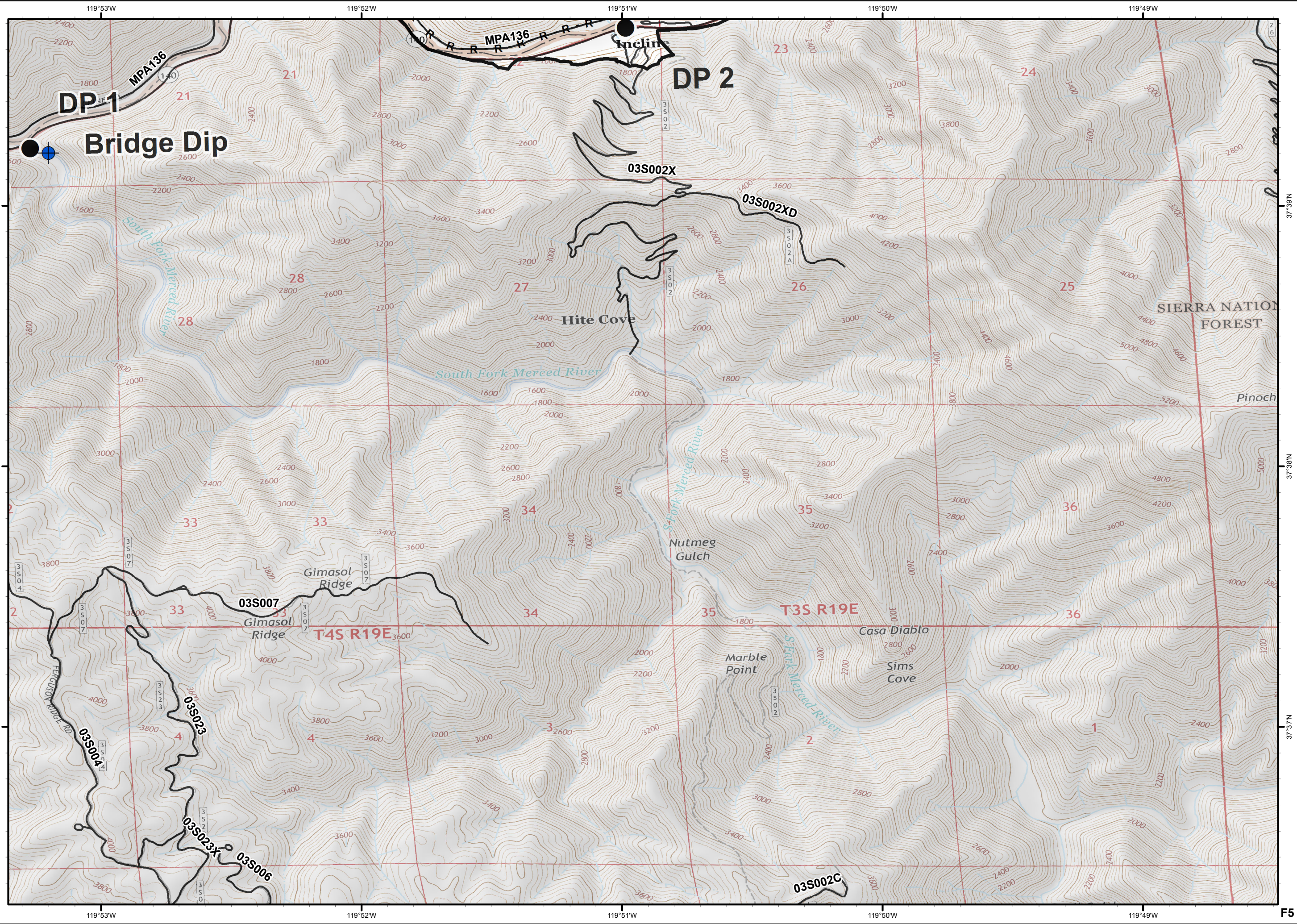
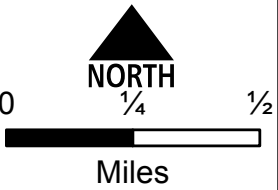
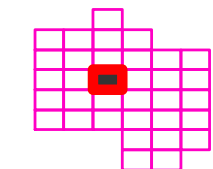


Dip Site

Drop Point

Completed Line

Road as Completed Line



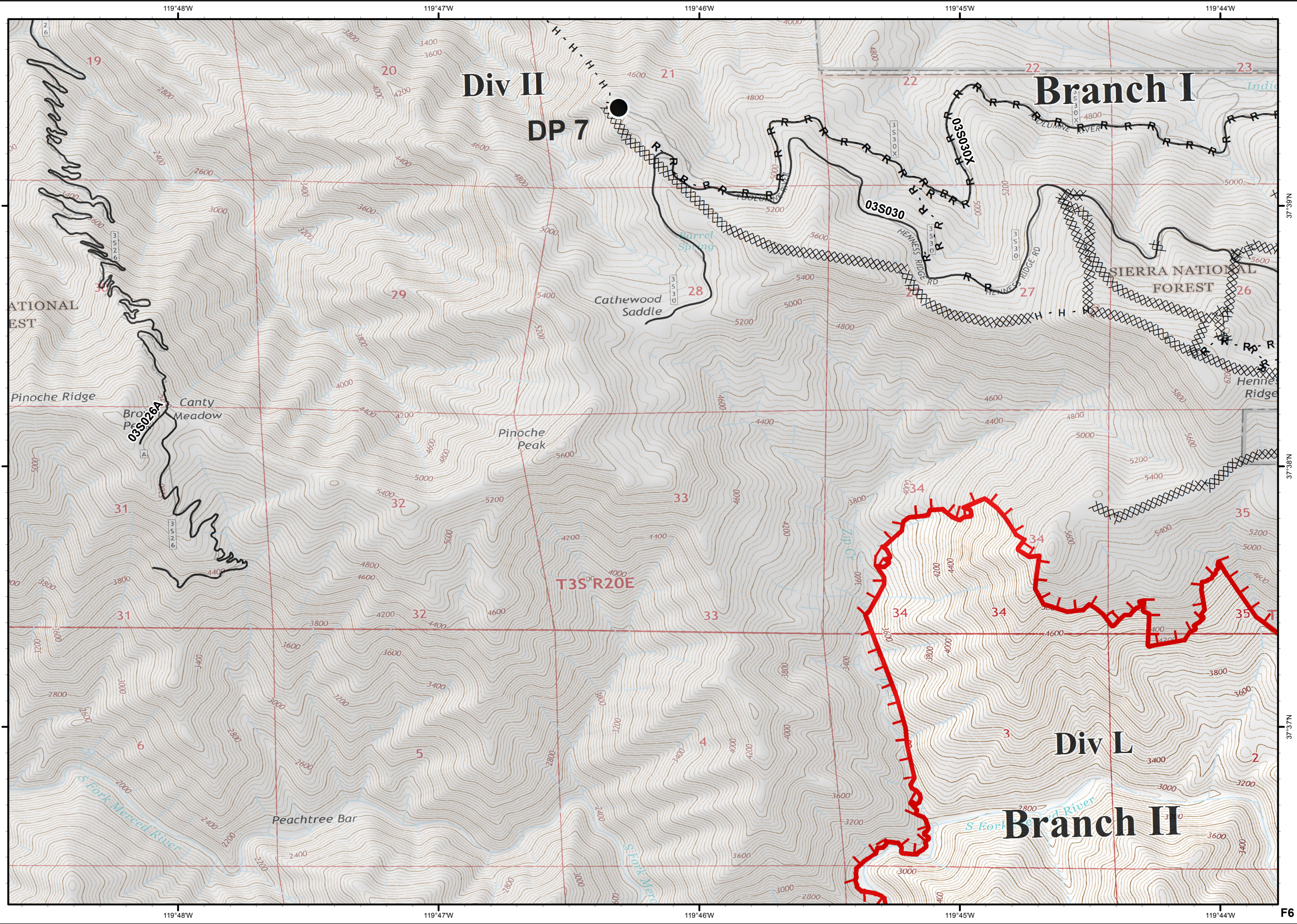
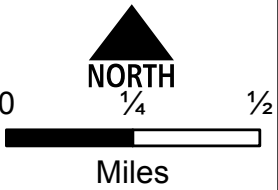
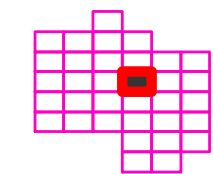
Ferguson  
CA-SNF-745

IAP Tiles  
08/04/2018  
Day Shift

F6



- Drop Point
- ▬ Uncontrolled Fire Edge
- XXXX Completed Dozer Line
- H - Completed Hand Line
- R - Road as Completed Line





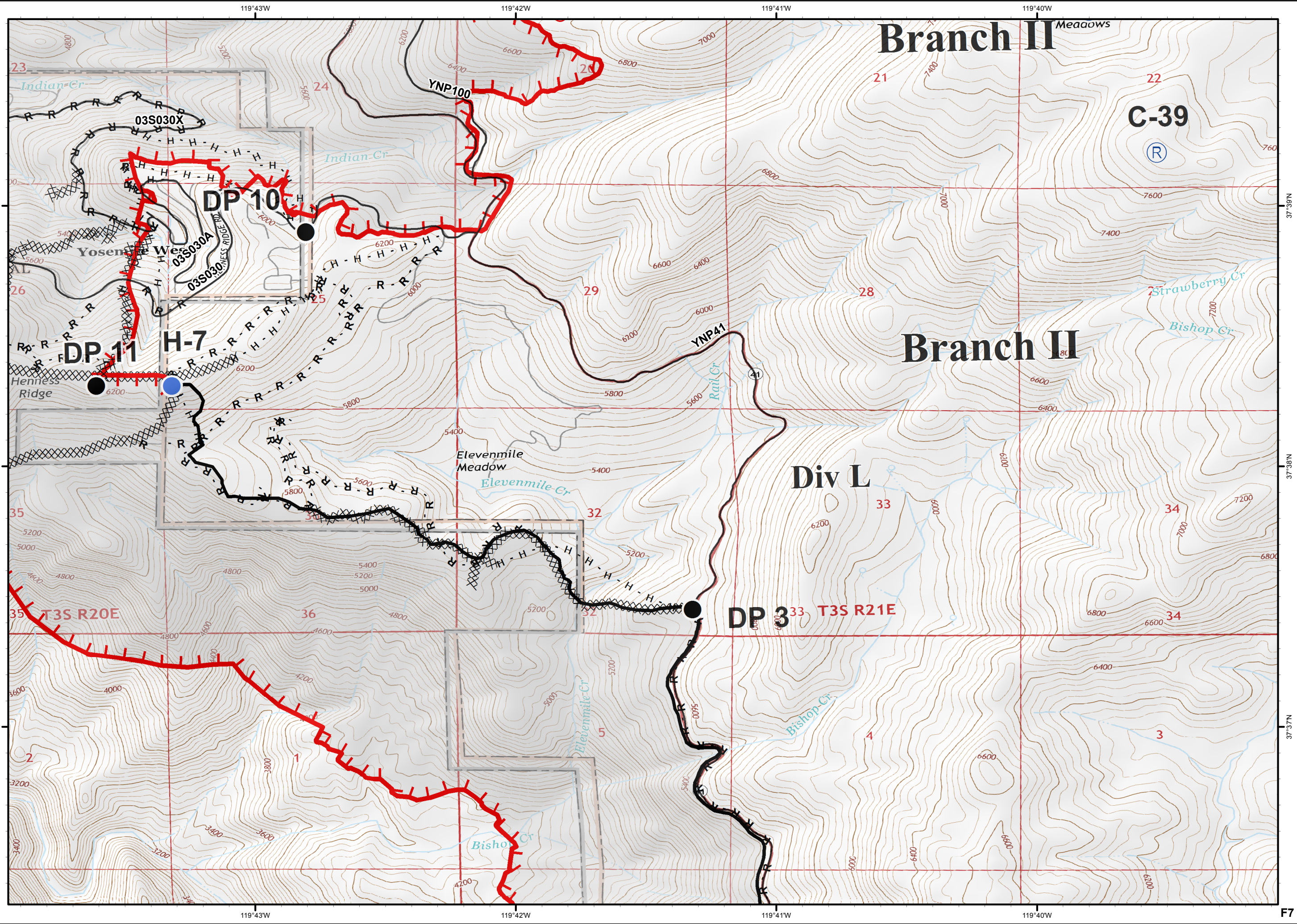
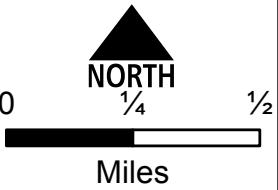
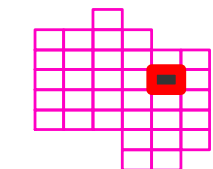
Ferguson  
CA-SNF-745

IAP Tiles  
08/04/2018  
Day Shift

F7



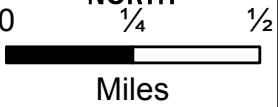
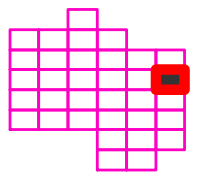
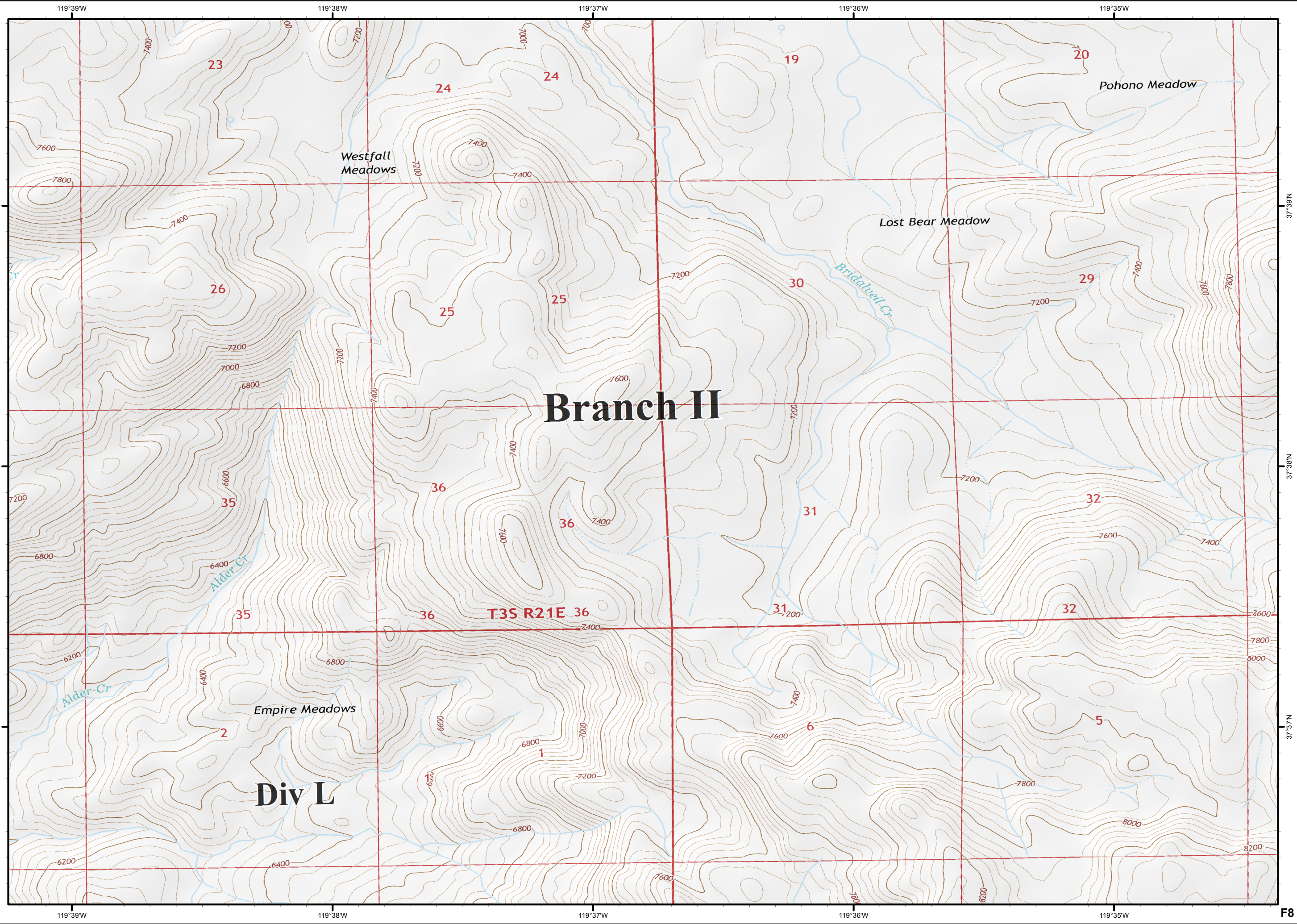
- Camp
- Drop Point
- Helispot
- Repeater
- Spot Fire
- Uncontrolled Fire Edge
- Completed Line
- Completed Dozer Line
- Completed Hand Line
- Road as Completed Line



Ferguson  
CA-SNF-745

IAP Tiles  
08/04/2018  
Day Shift

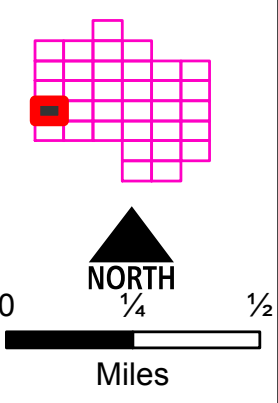
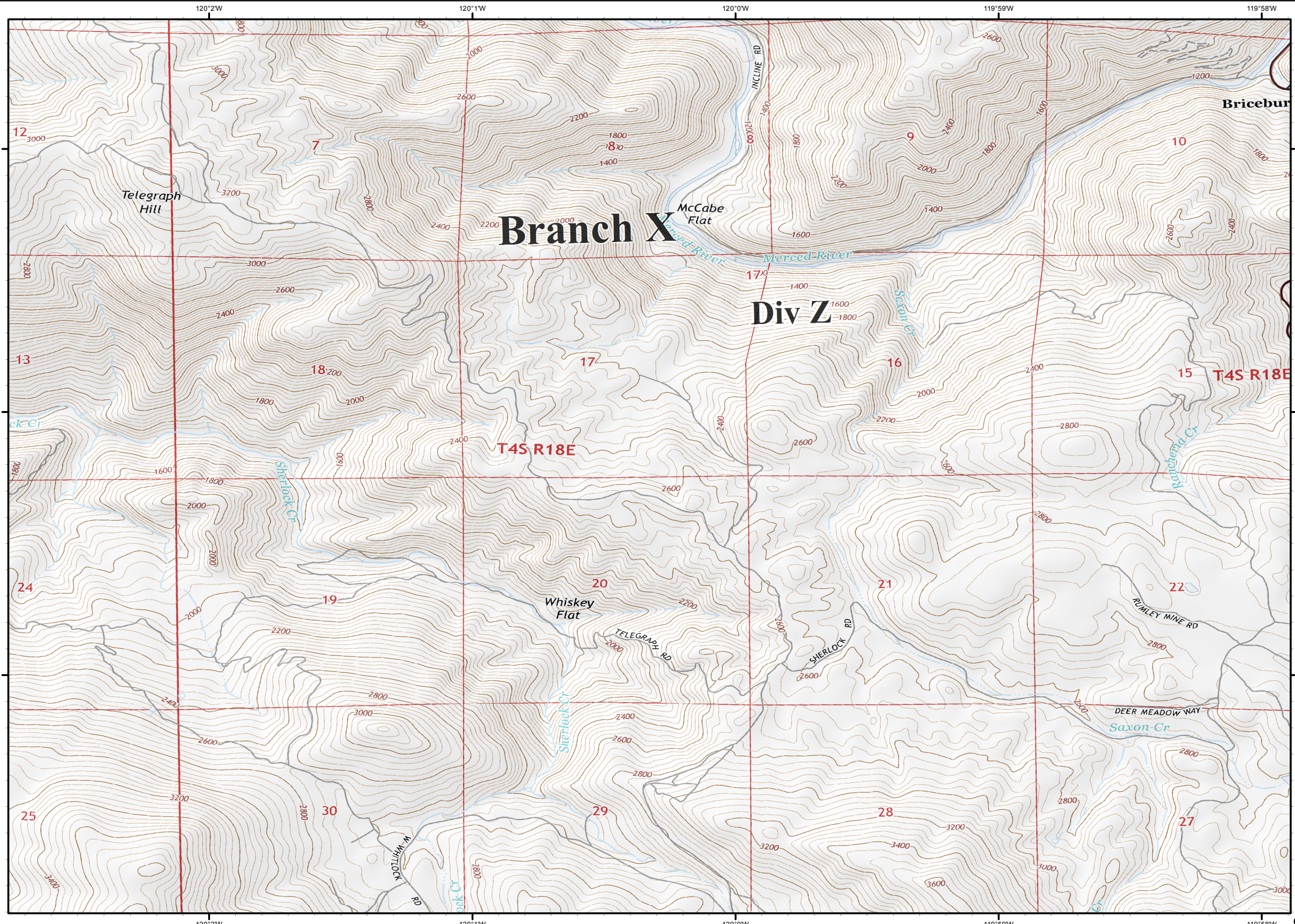
F8



Ferguson  
CA-SNF-745

IAP Tiles  
08/04/2018  
Day Shift

G3



G3

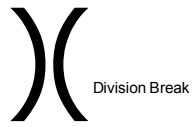
Ferguson  
CA-SNF-745

IAP Tiles  
08/04/2018  
Day Shift

G4



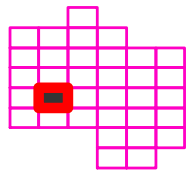
● Drop Point



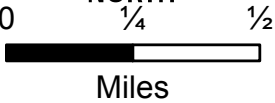
— Completed Line

XXXX Completed Dozer Line

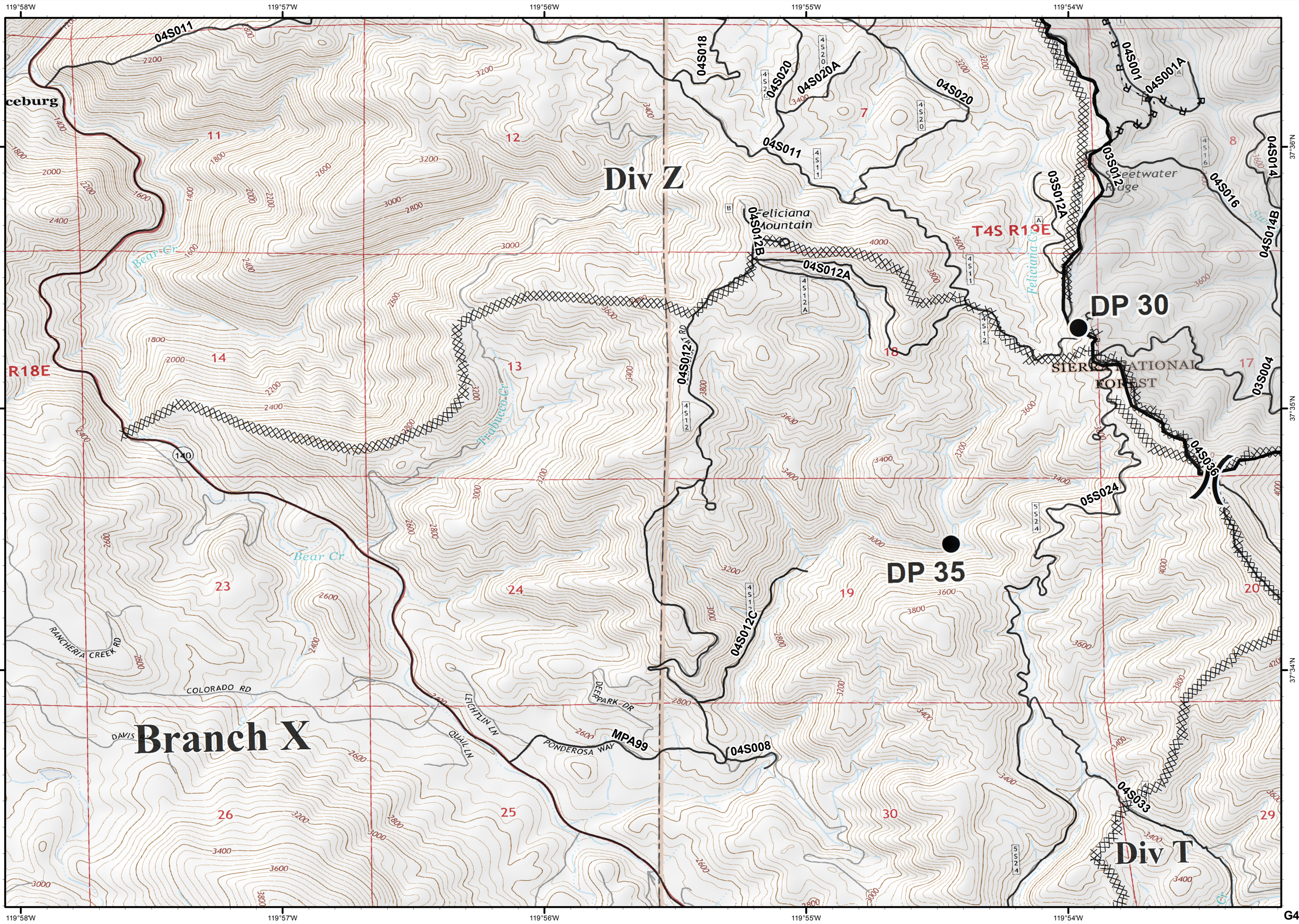
R - Road as Completed Line



NORTH



Miles



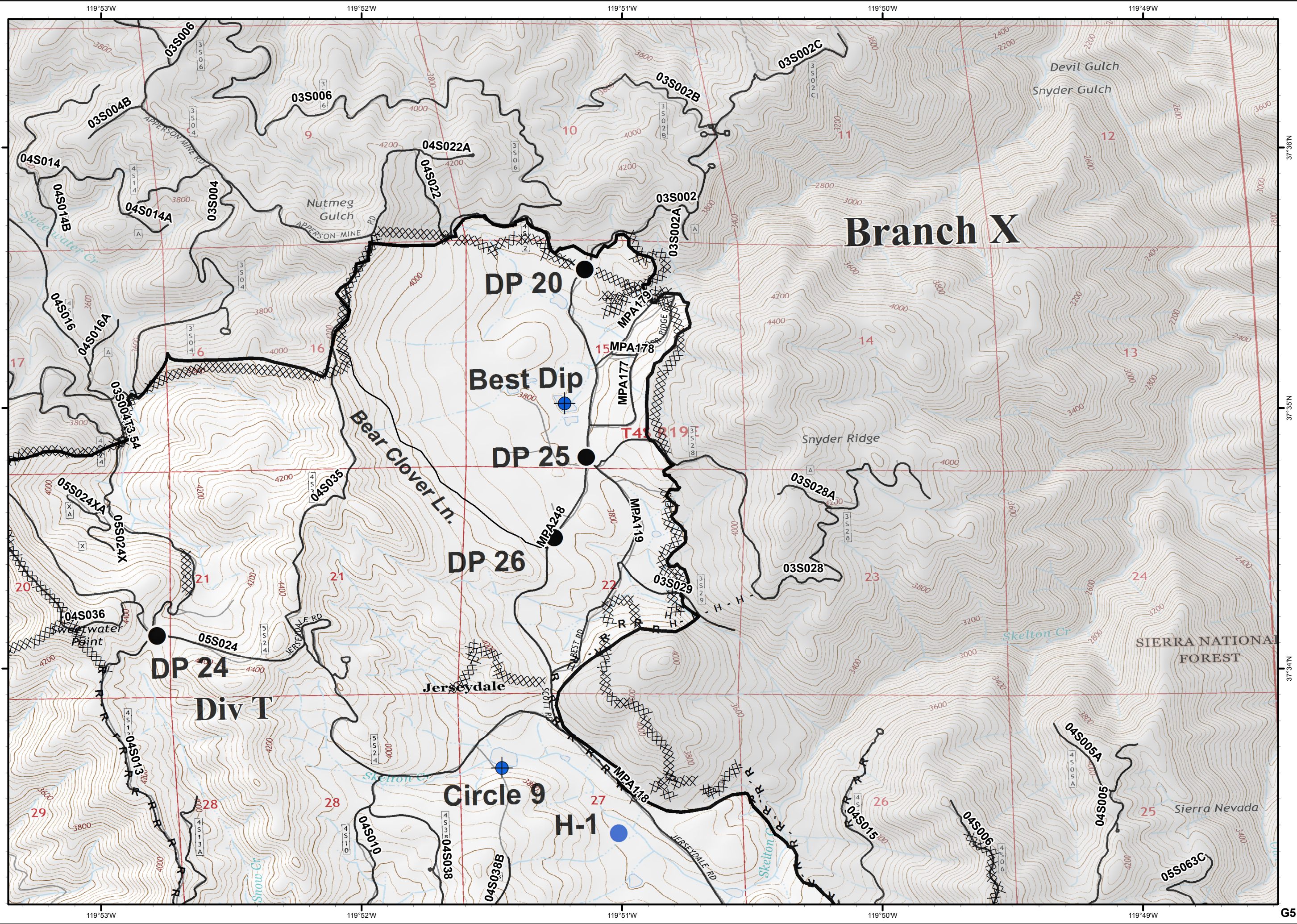
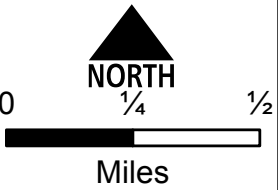
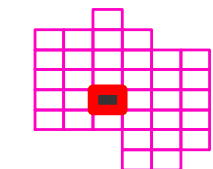
Ferguson  
CA-SNF-745

IAP Tiles  
08/04/2018  
Day Shift

G5



- Dip Site
- Drop Point
- Helispot
- Completed Line
- Completed Dozer Line
- Completed Hand Line
- Road as Completed Line



# Branch X

DP 20

Best Dip

DP 25

DP 26

DP 24

Div T

Circle 9

H-1


SIERRA NATIONAL FOREST

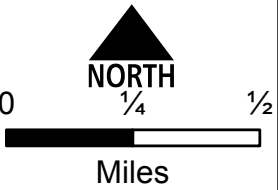
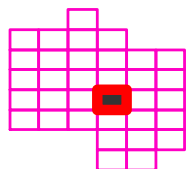
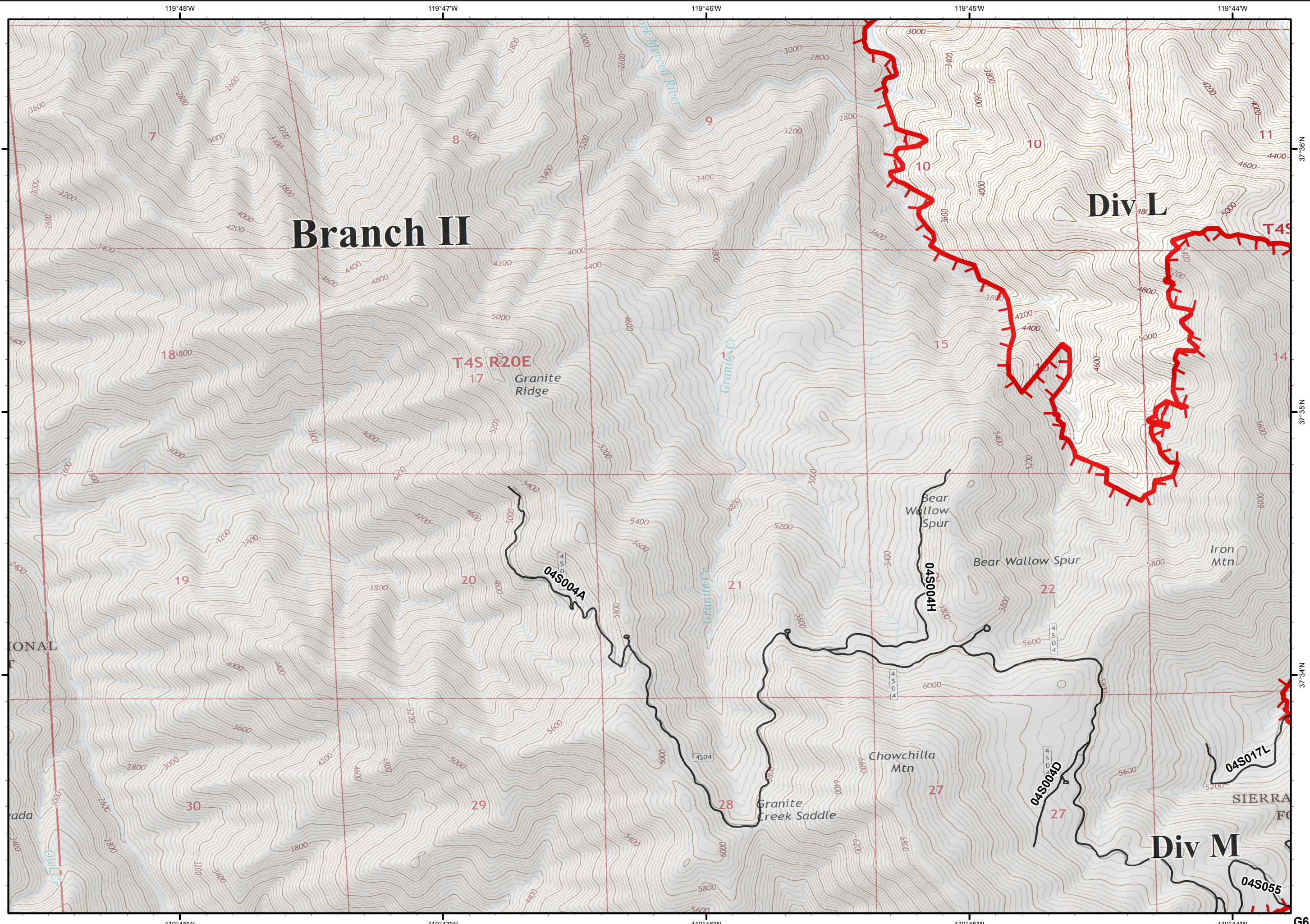
Ferguson  
CA-SNF-745

IAP Tiles  
08/04/2018  
Day Shift

G6



 Uncontrolled Fire Edge



G6

Ferguson  
CA-SNF-745

IAP Tiles  
08/04/2018  
Day Shift

G7



● Drop Point

● Helispot

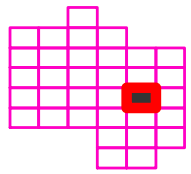
⎵ Division Break

┌ Uncontrolled Fire Edge

— Completed Line

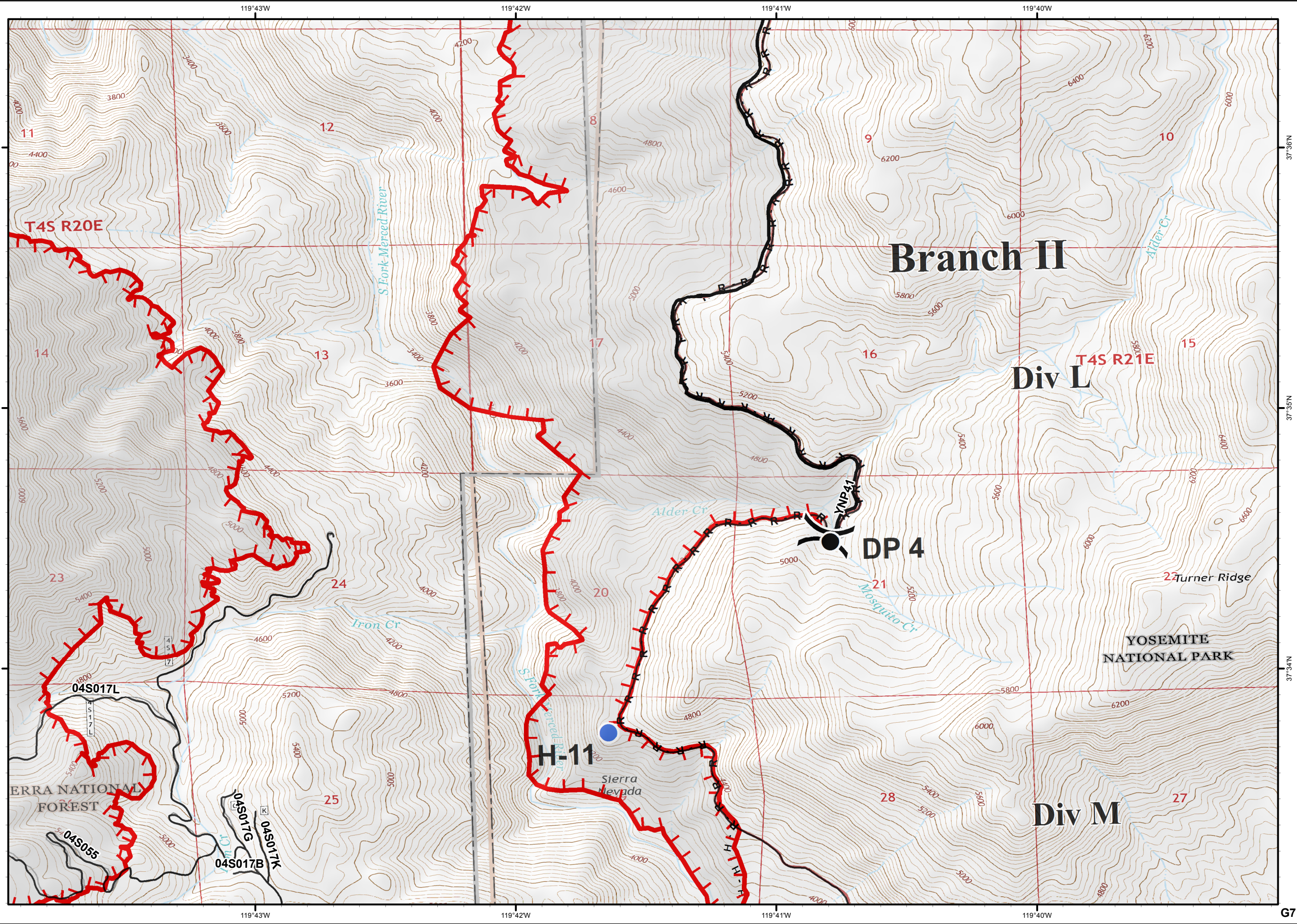
H - Completed Hand Line

R - Road as Completed Line



0 1/4 1/2

Miles



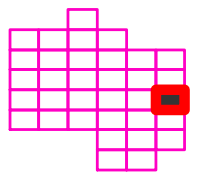
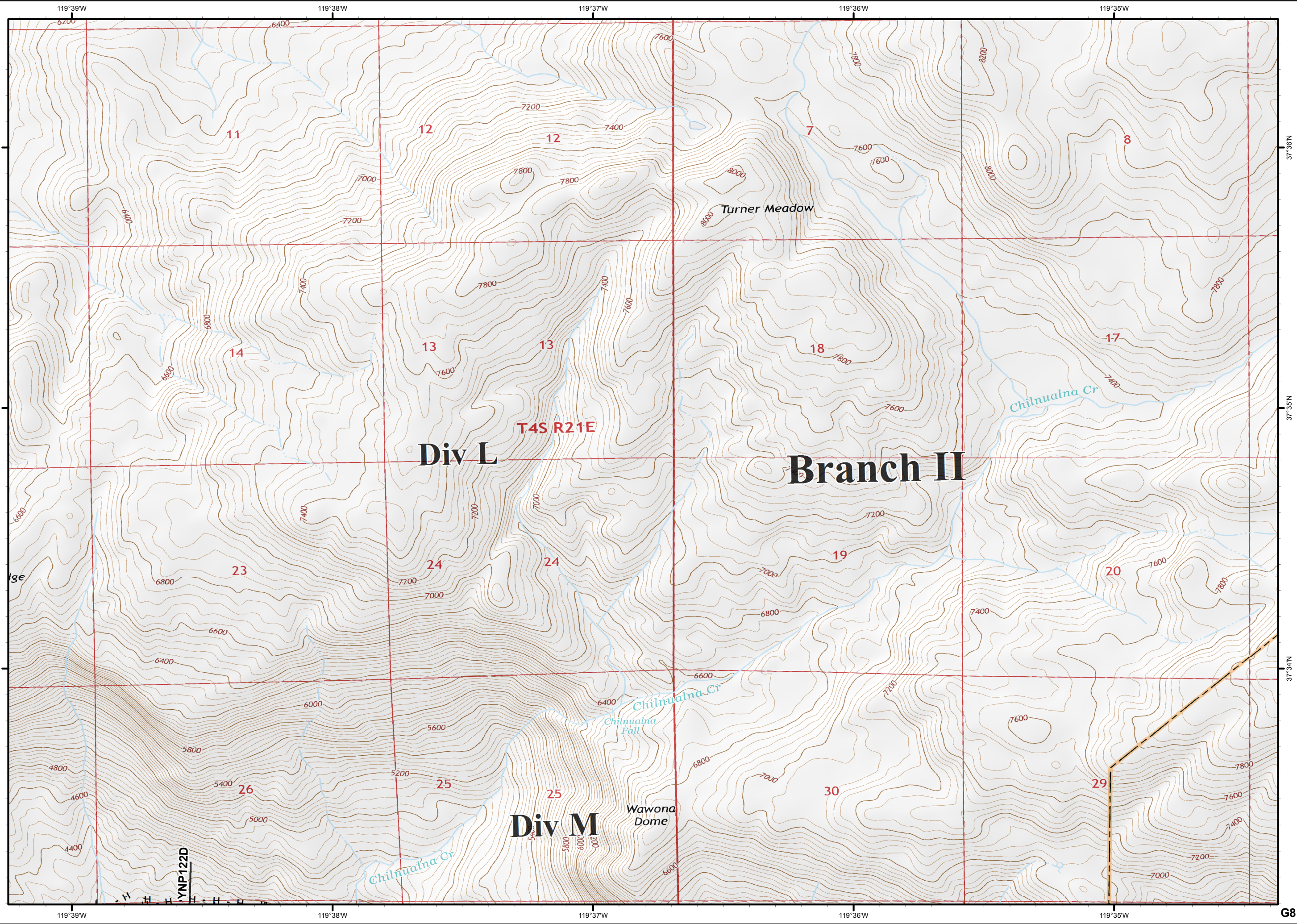
Ferguson  
CA-SNF-745

IAP Tiles  
08/04/2018  
Day Shift

G8



H - Completed Hand Line



NORTH

0 1/4 1/2

Miles

YNP122D

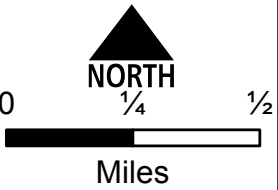
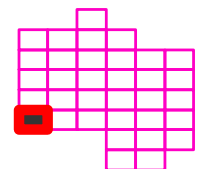
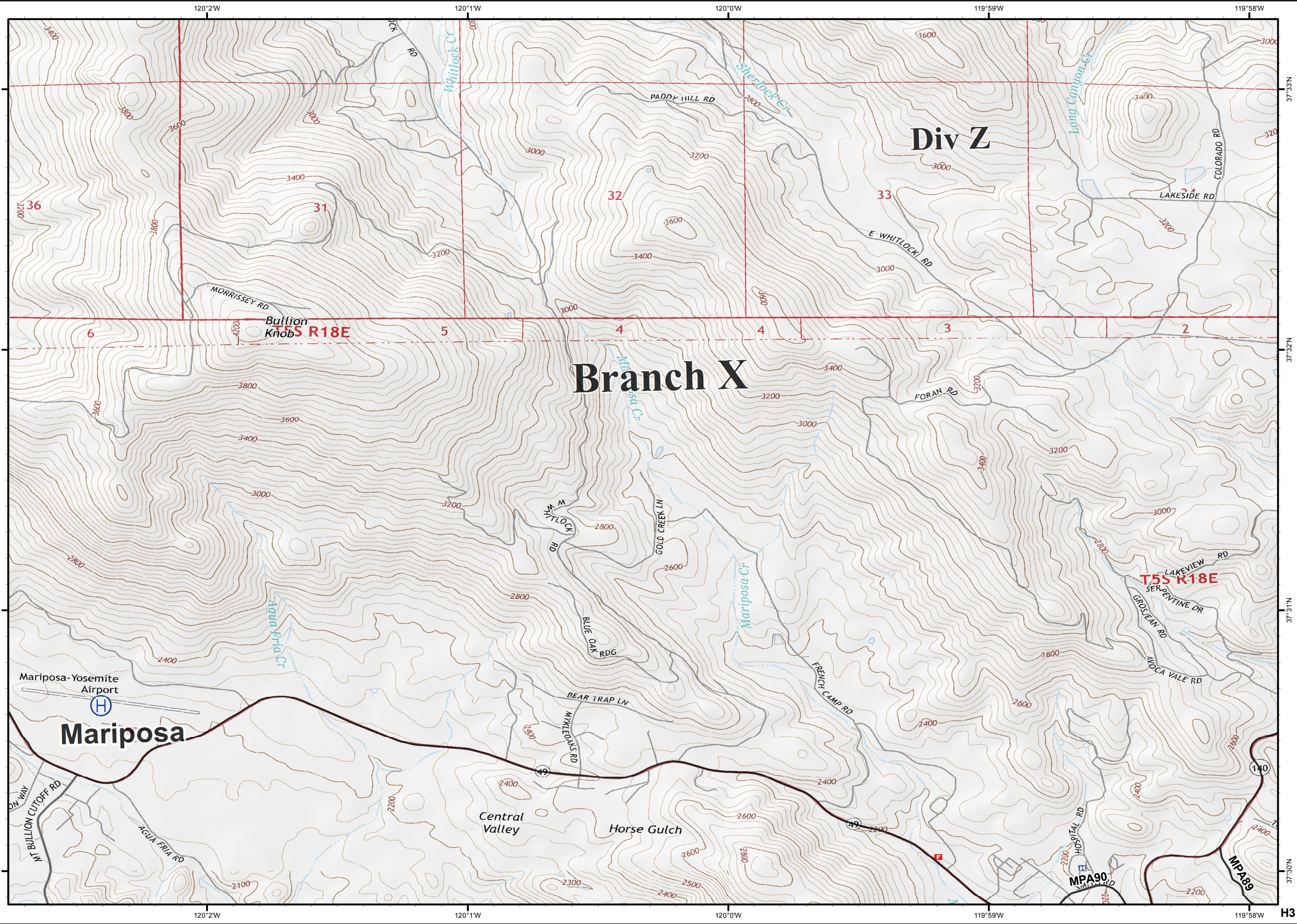
G8



Ferguson  
CA-SNF-745

IAP Tiles  
08/04/2018  
Day Shift

H3

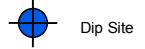


H3

Ferguson  
CA-SNF-745

IAP Tiles  
08/04/2018  
Day Shift

H4



Dip Site



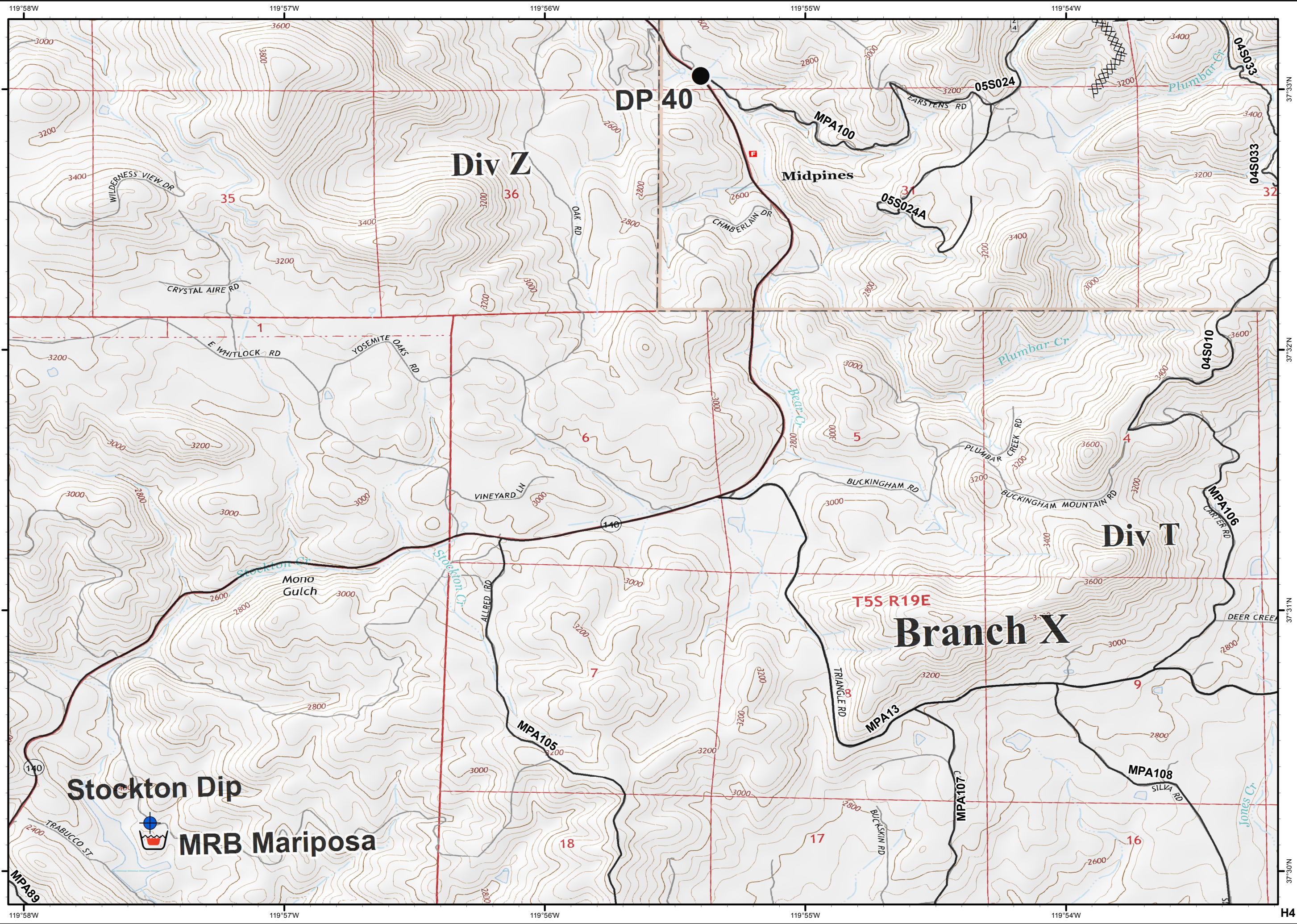
Drop Point



Retardant/Mud Pit



Completed Dozer Line



NORTH

0 1/4 1/2 Miles

# Ferguson CA-SNF-745

IAP Tiles  
08/04/2018  
Day Shift

H5



● Drop Point

● Helispot

⊕ Water Source

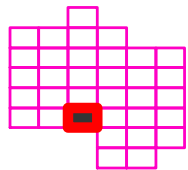
⎓ Division Break

— Completed Line

XXXX Completed Dozer Line

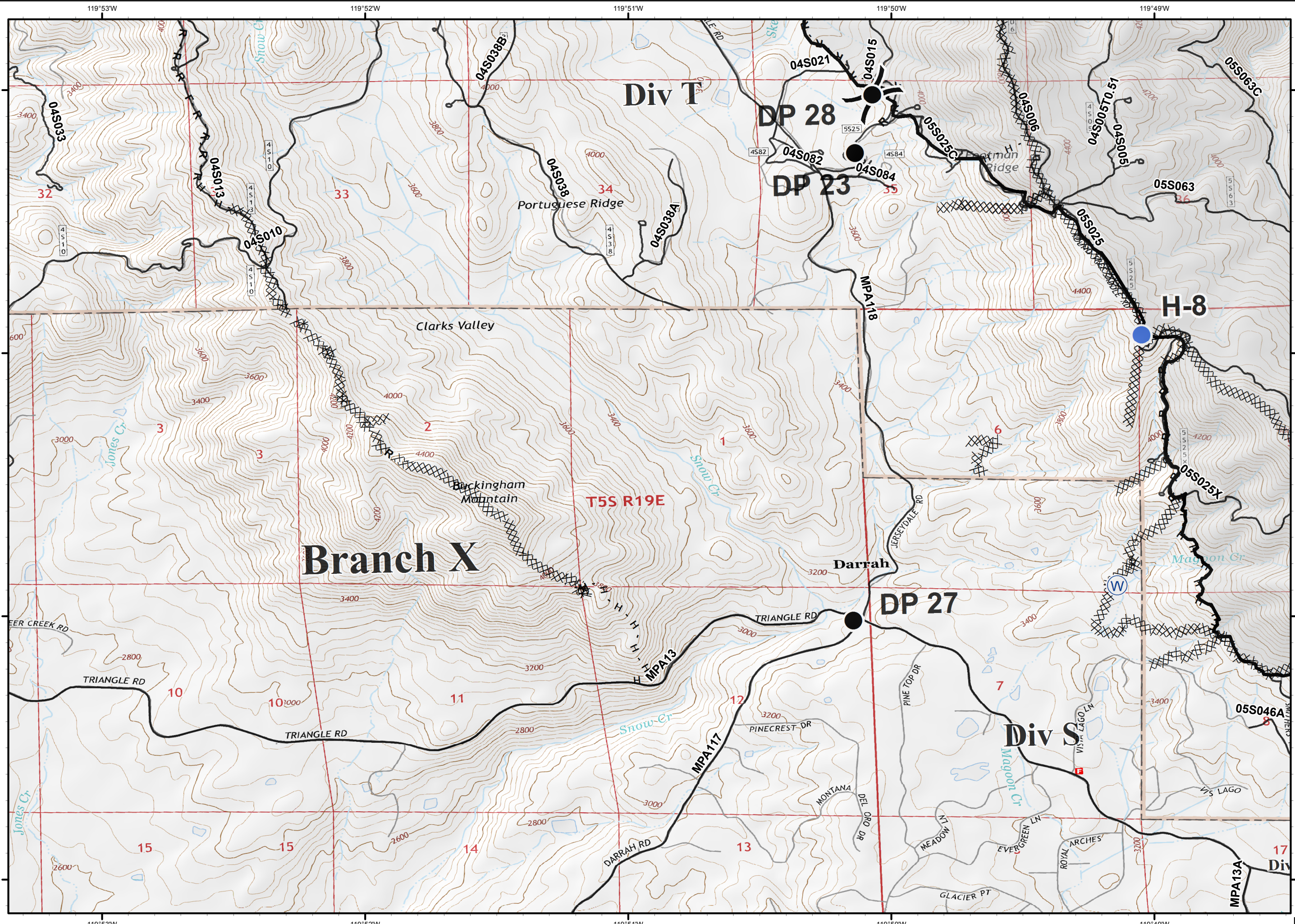
H - Completed Hand Line

R - Road as Completed Line



0 1/4 1/2

Miles



# Ferguson CA-SNF-745

IAP Tiles  
08/04/2018  
Day Shift

H6

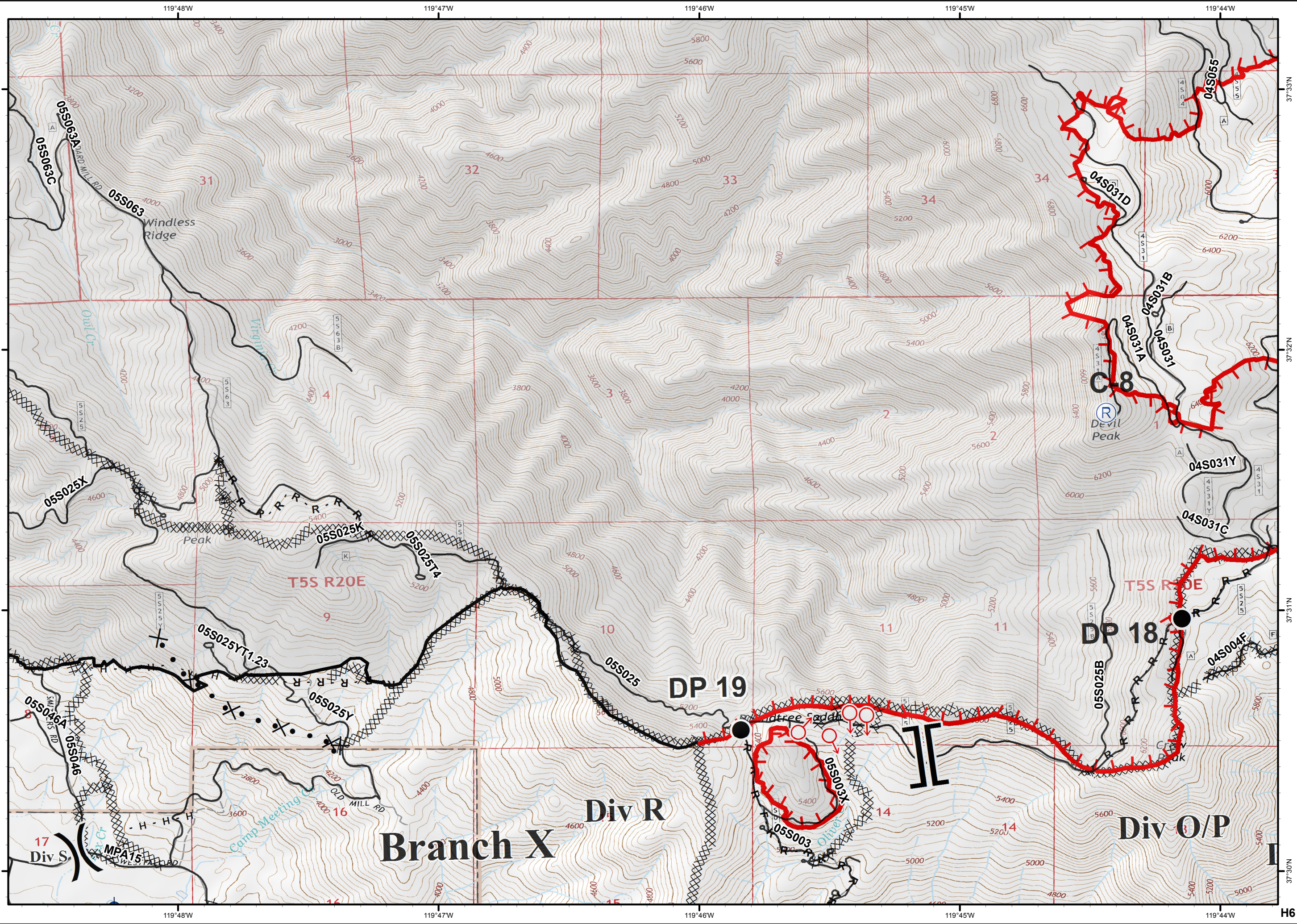


- Dip Site
- Drop Point
- Repeater
- Spot Fire
- Division Break
- Branch Break

- Uncontrolled Fire Edge
- Completed Line
- Completed Dozer Line
- Completed Hand Line
- Road as Completed Line
- Proposed Dozer Line

NORTH

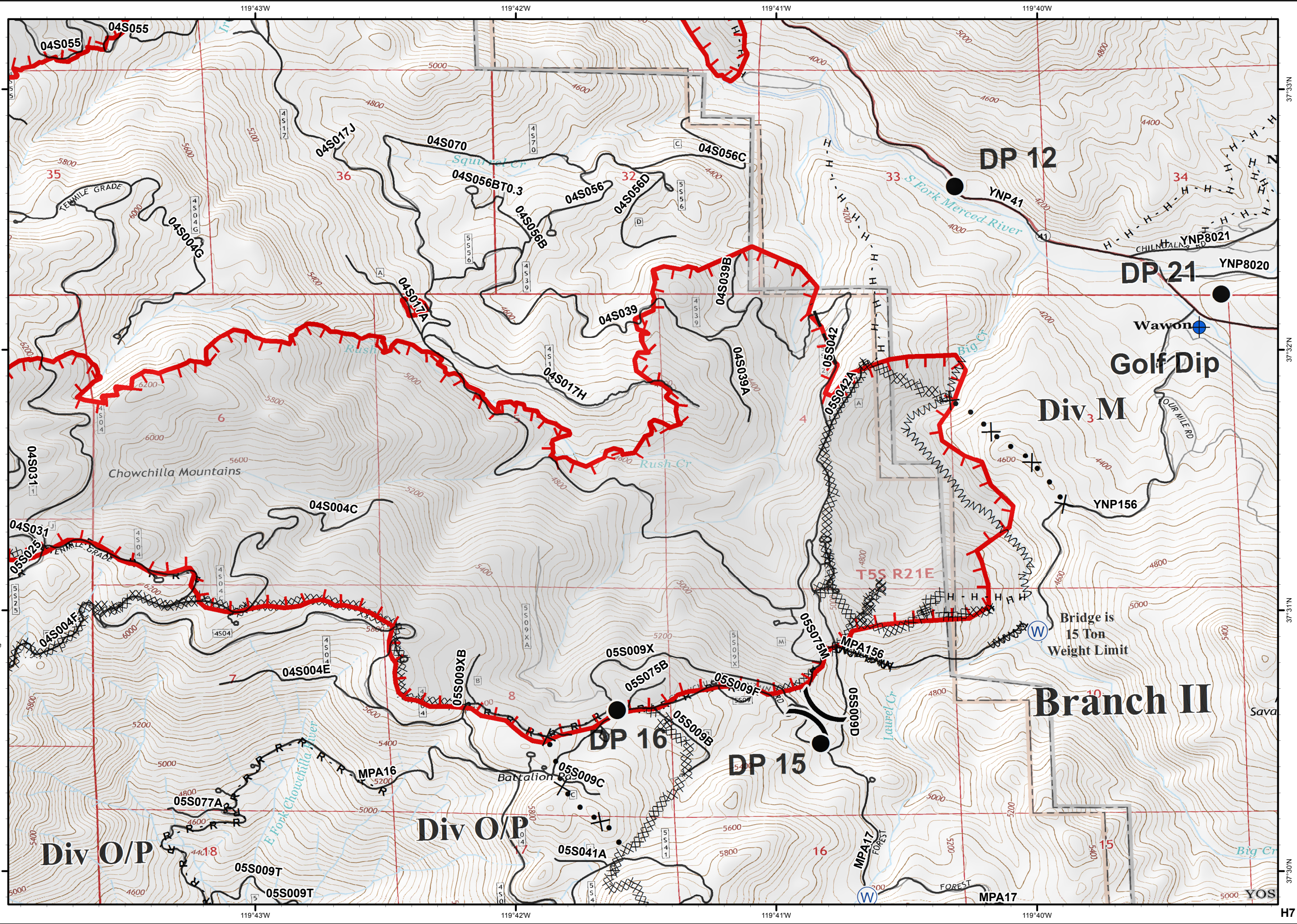
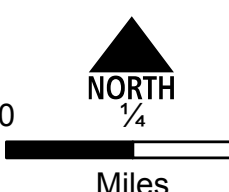
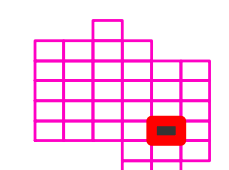
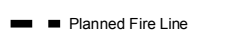
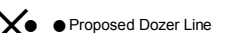
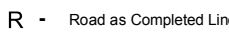
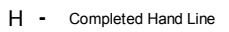
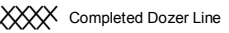
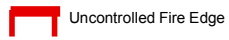
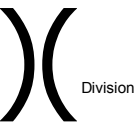
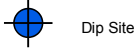
0 1/4 1/2 Miles



# Ferguson CA-SNF-745

IAP Tiles  
08/04/2018  
Day Shift

H7



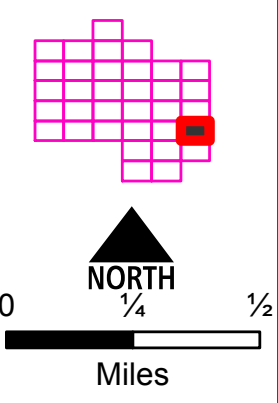
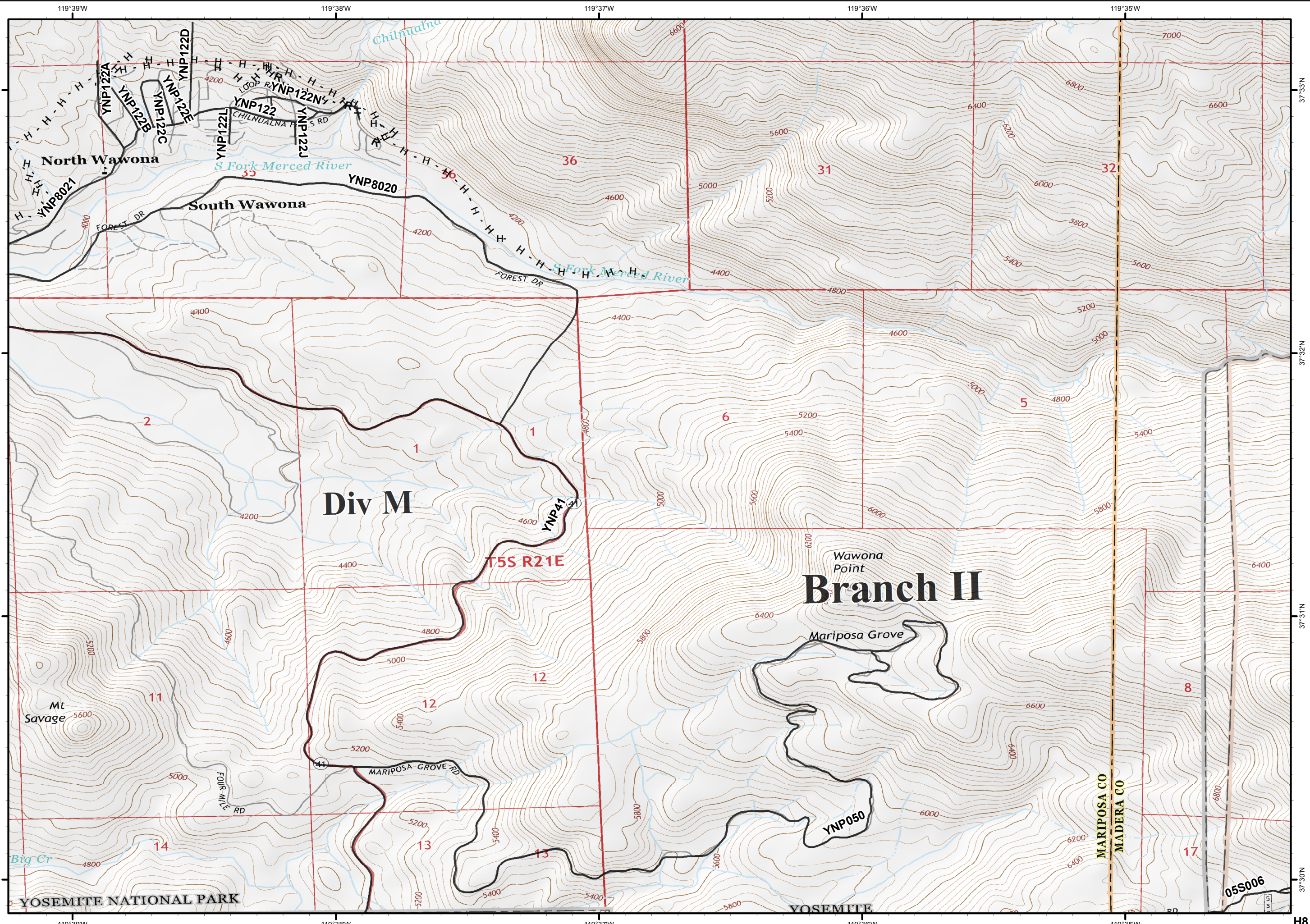
# Ferguson CA-SNF-745

IAP Tiles  
08/04/2018  
Day Shift

H8



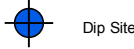
H - Completed Hand Line  
R - Road as Completed Line



# Ferguson CA-SNF-745

IAP Tiles  
08/04/2018  
Day Shift

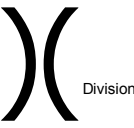
16



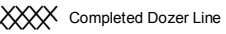
Dip Site



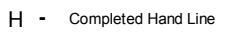
Drop Point



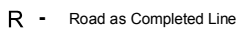
Division Break



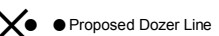
Completed Dozer Line



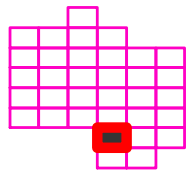
Completed Hand Line



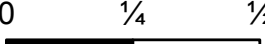
Road as Completed Line



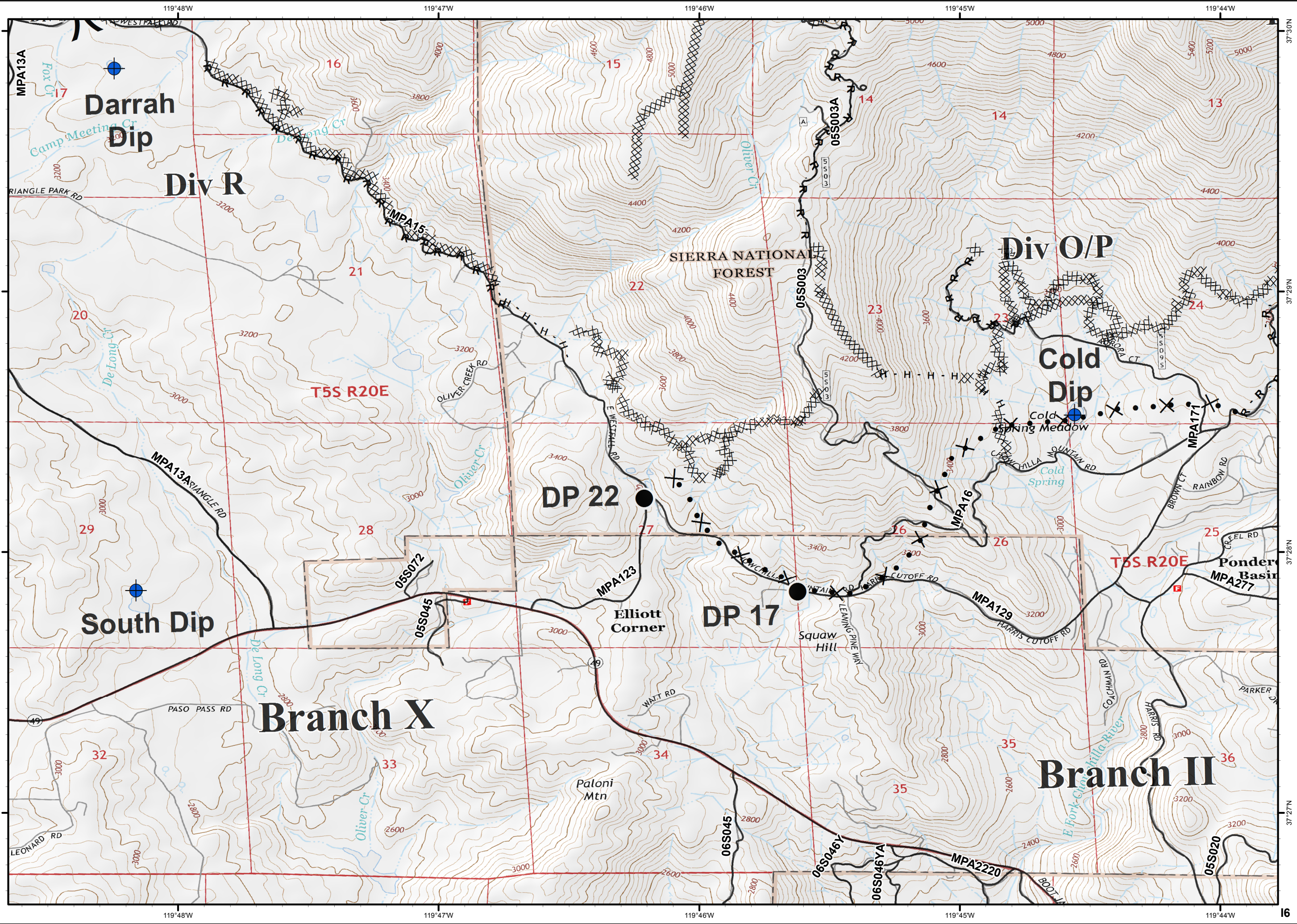
Proposed Dozer Line



NORTH



Miles



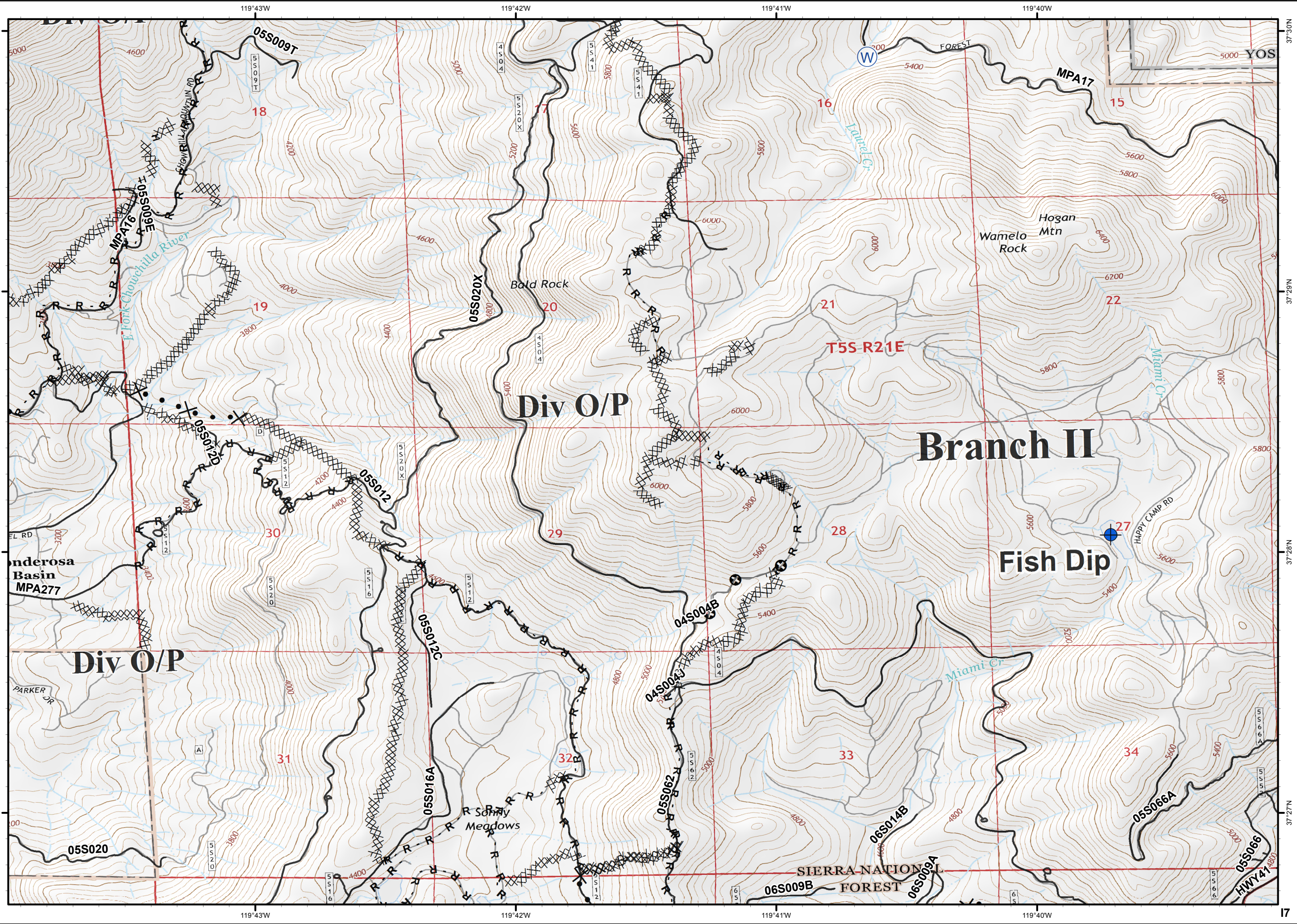
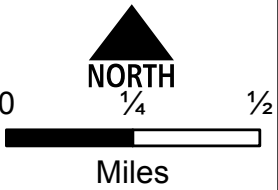
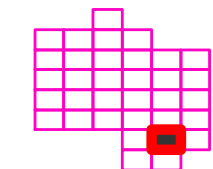
# Ferguson CA-SNF-745

IAP Tiles  
08/04/2018  
Day Shift

17



- Dip Site
- Water Source
- Completed Dozer Line
- Completed Hand Line
- Road as Completed Line
- Proposed Dozer Line
- Other





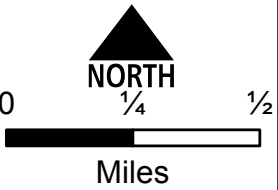
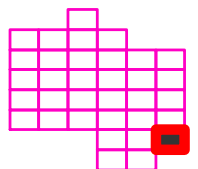
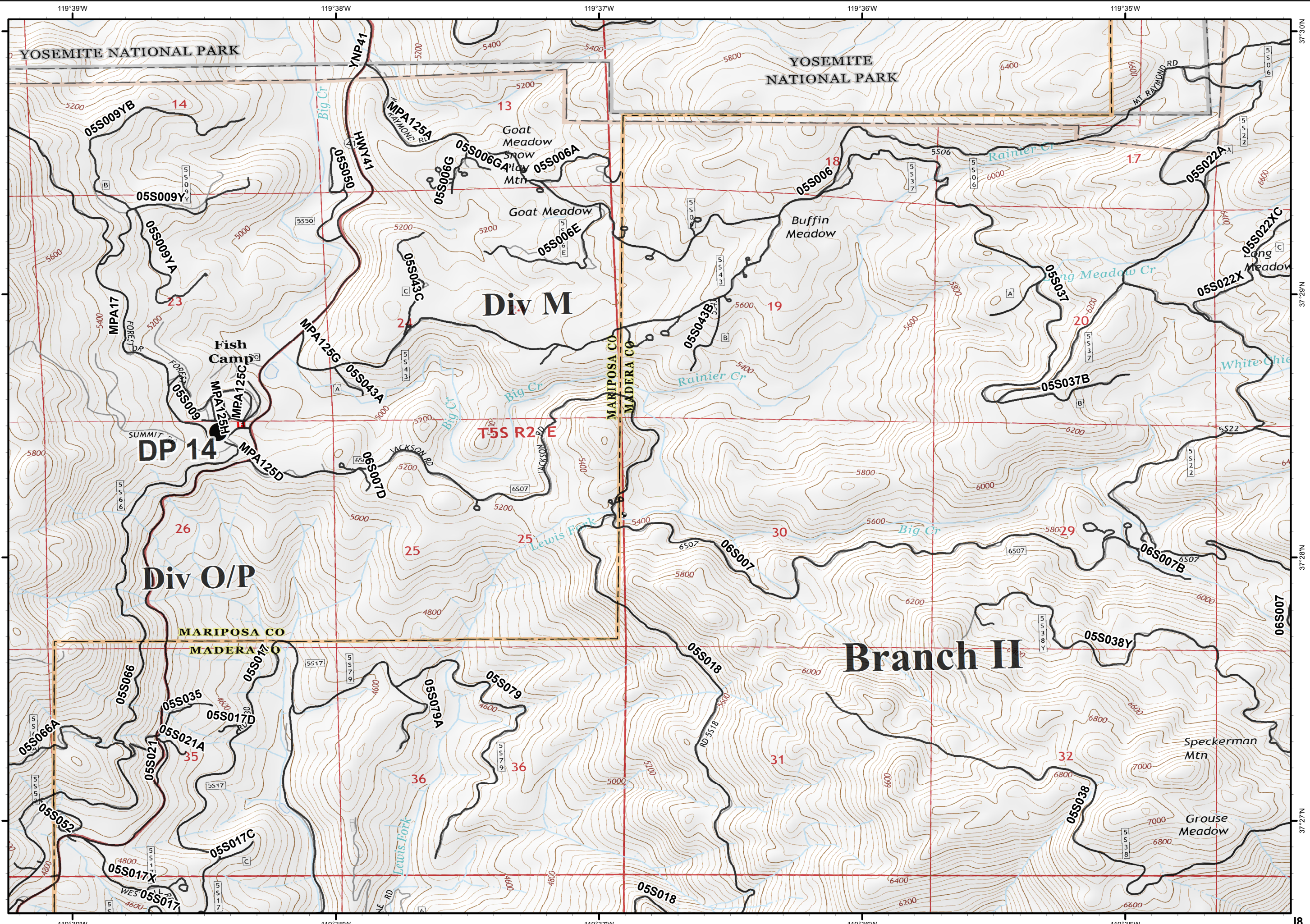
Ferguson  
CA-SNF-745

IAP Tiles  
08/04/2018  
Day Shift

18



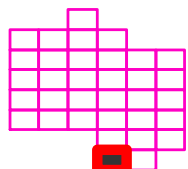
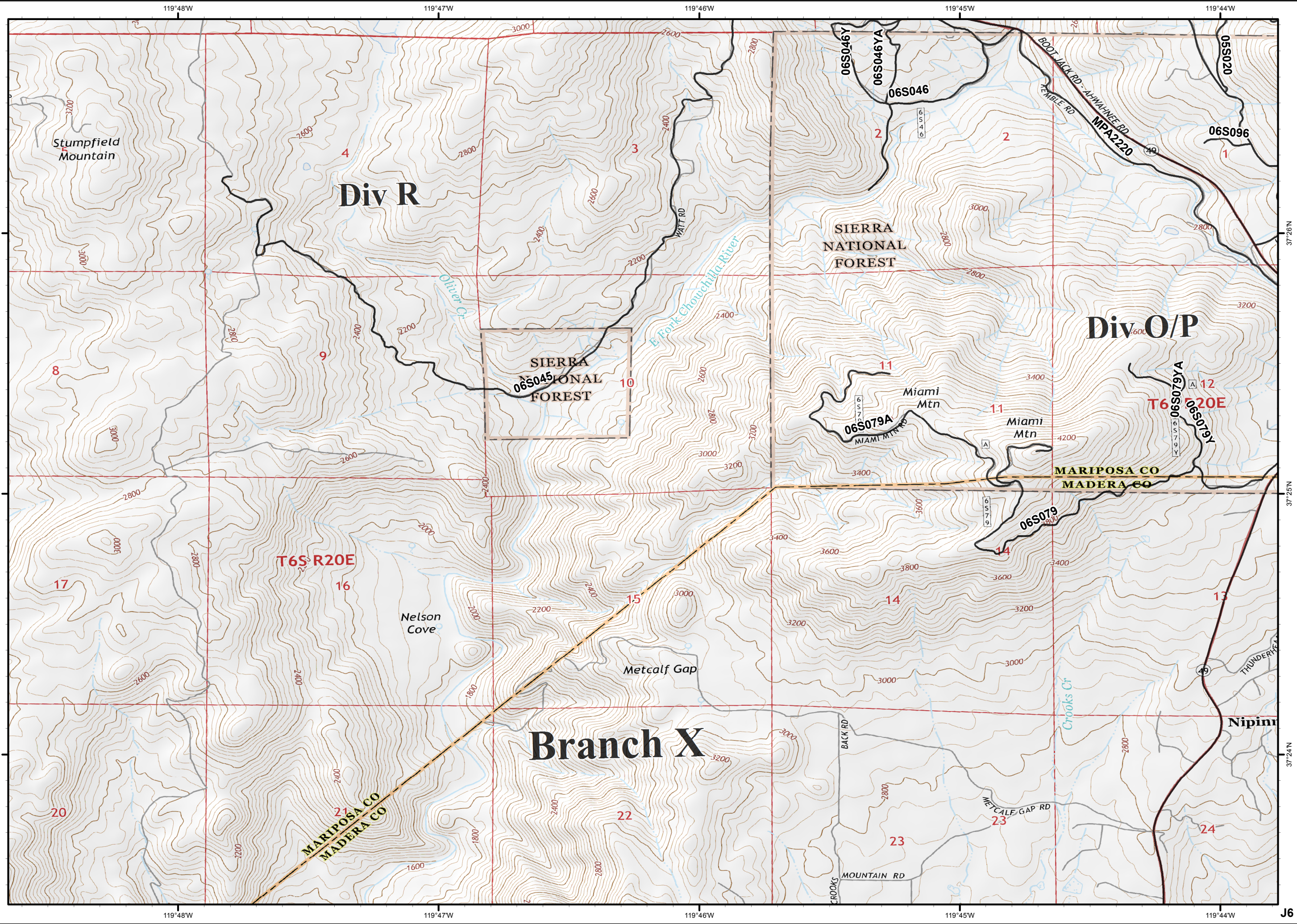
Drop Point



Ferguson  
CA-SNF-745

IAP Tiles  
08/04/2018  
Day Shift

J6



NORTH

0 1/4 1/2

Miles

119°48'W 119°47'W 119°46'W 119°45'W 119°44'W J6

37°26'N 37°25'N 37°24'N

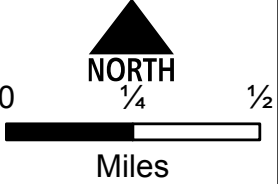
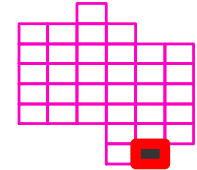
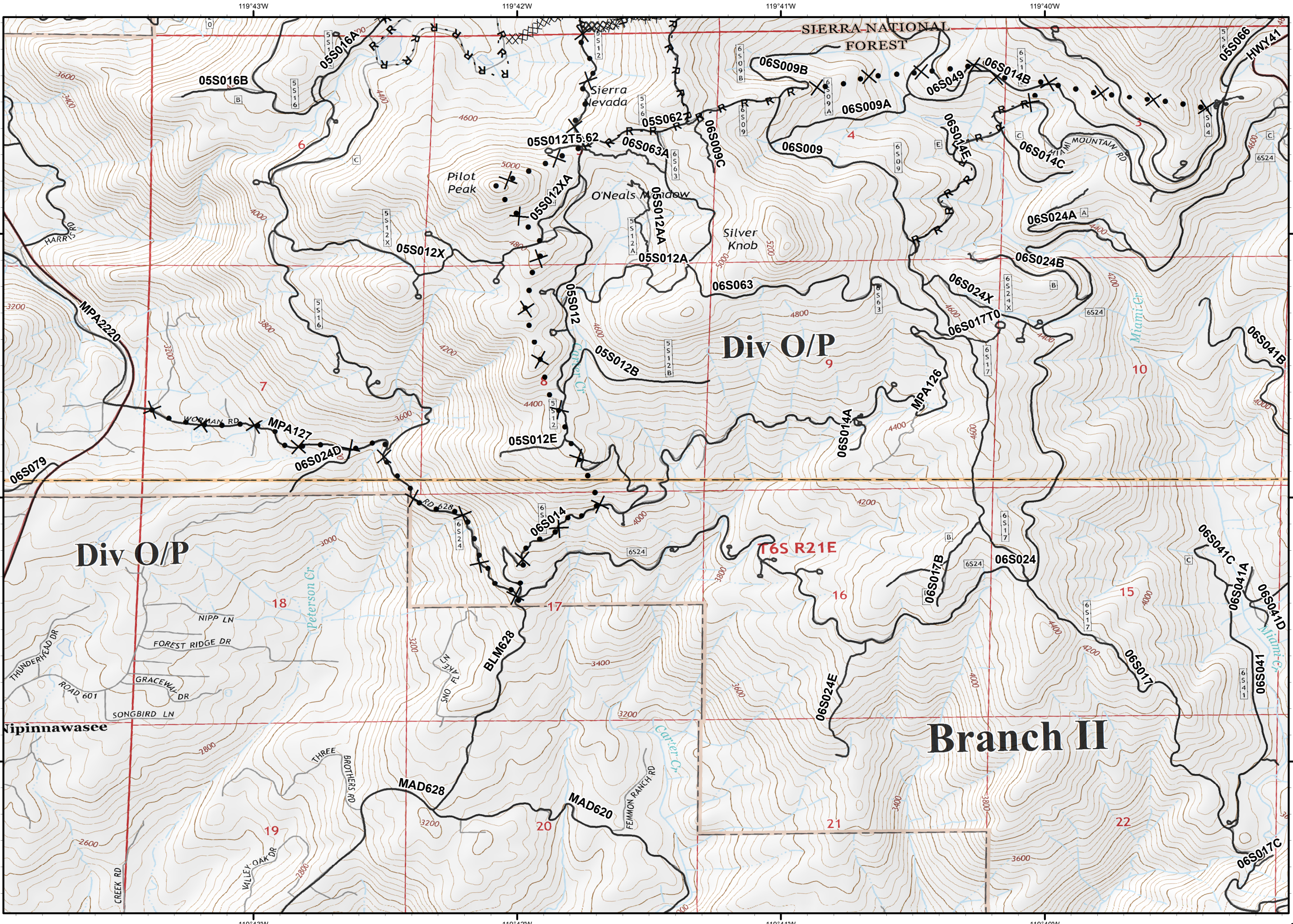
Ferguson  
CA-SNF-745

IAP Tiles  
08/04/2018  
Day Shift

J7



- XXXX Completed Dozer Line
- R - Road as Completed Line
- X • Proposed Dozer Line



37°26'N  
37°25'N  
37°24'N  
119°43'W  
119°42'W  
119°41'W  
119°40'W