

Ferguson

CA-SNF-745

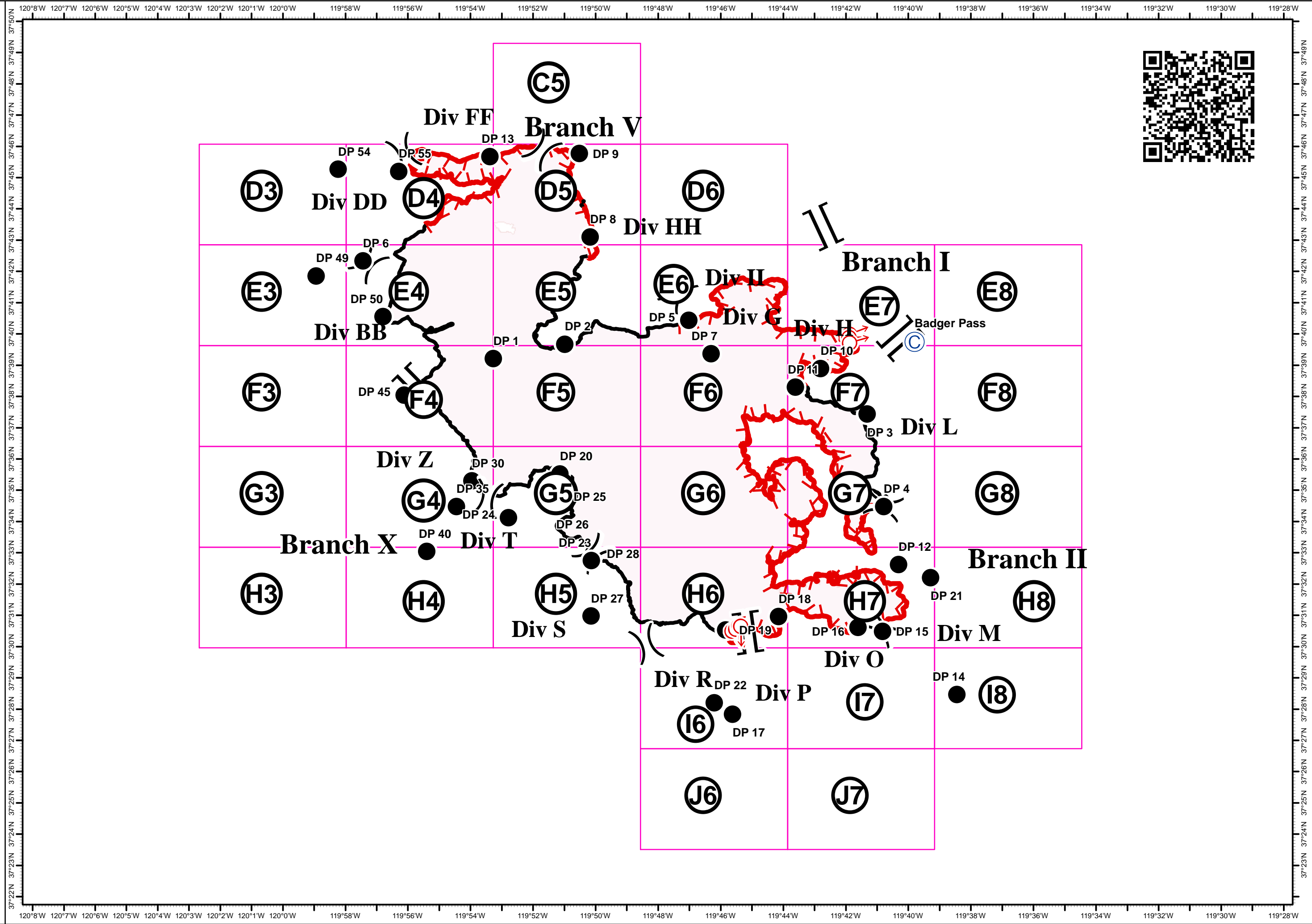
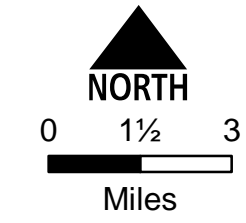
IAP Index

08/04/2018

Night Shift



- Camp
- Drop Point
- Spot Fire
- Division Break
- Branch Break
- Uncontrolled Fire Edge
- Completed Line



Ferguson
CA-SNF-745

IAP Tiles
08/04/2018
Night Shift

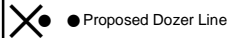
C5



Hydrant



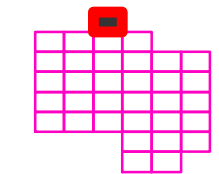
Division Break



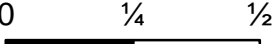
Proposed Dozer Line



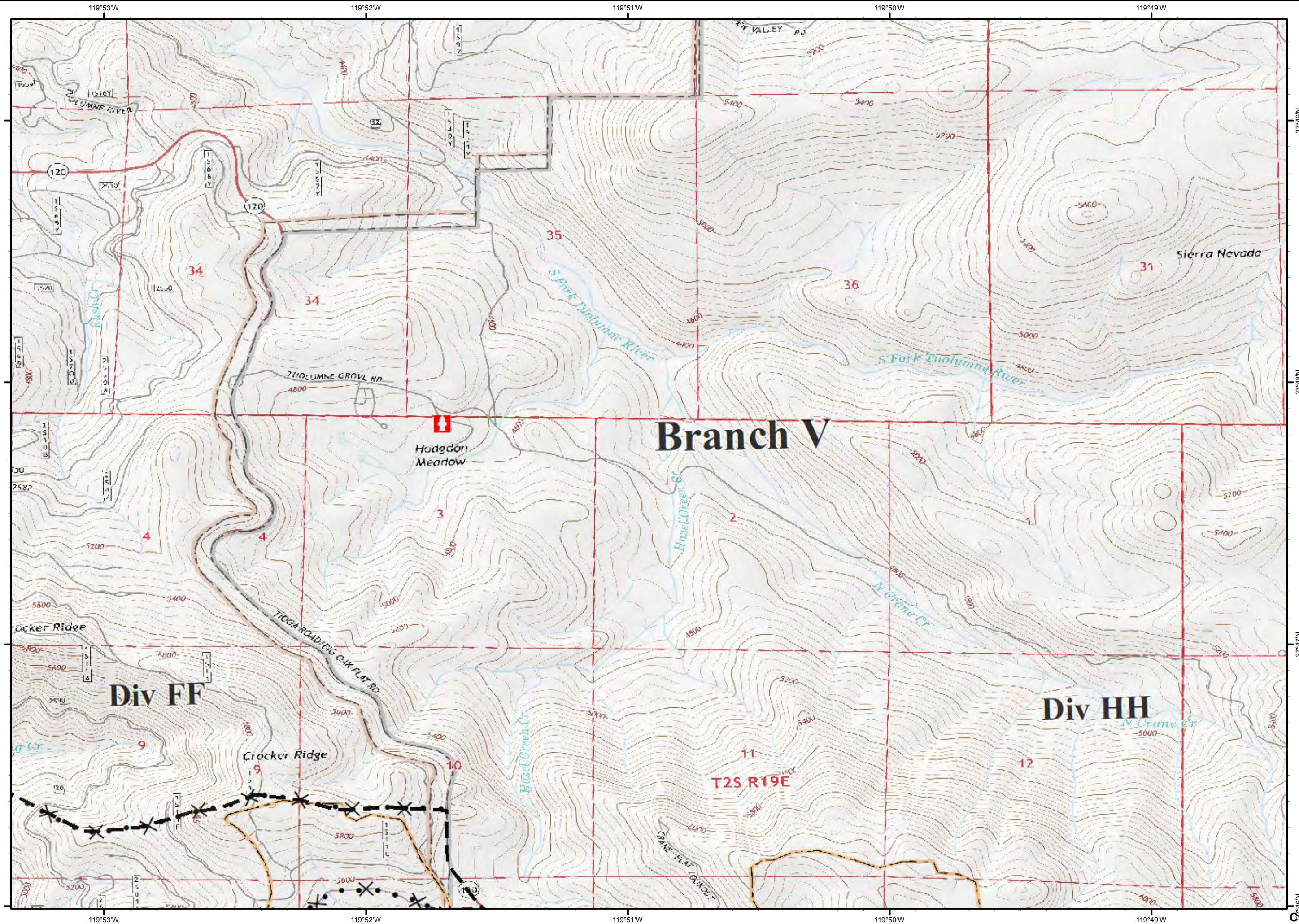
Planned Fire Line



NORTH



Miles



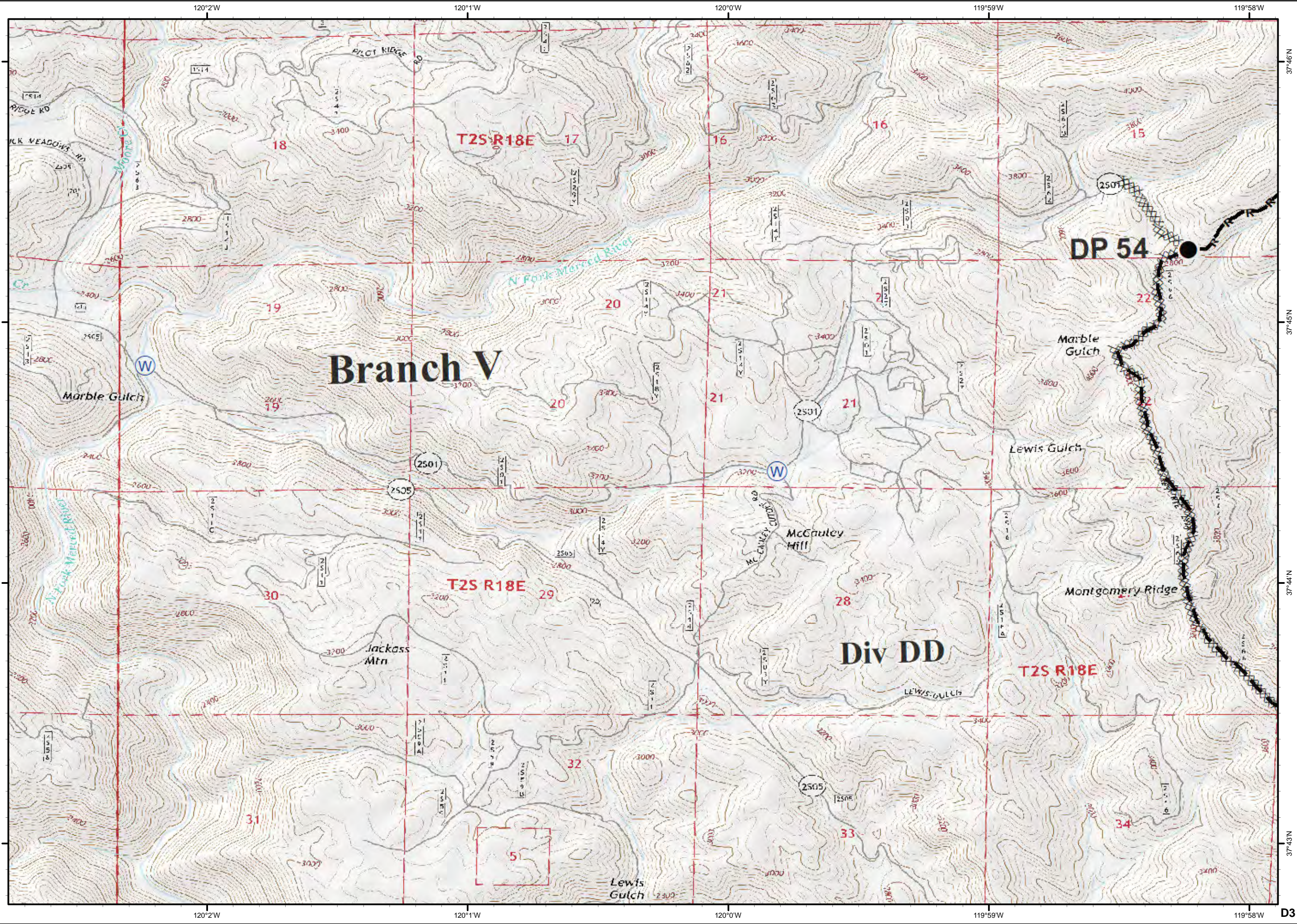
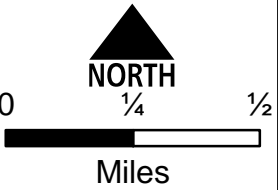
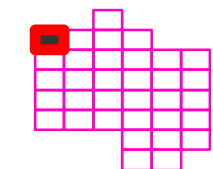
Ferguson
CA-SNF-745

IAP Tiles
08/04/2018
Night Shift

D3



- Drop Point
- W Water Source
- XXXX Completed Dozer Line
- R - Road as Completed Line
- Planned Fire Line



D3

Ferguson CA-SNF-745

IAP Tiles
08/04/2018
Night Shift

D4



● Drop Point

Ⓡ Repeater

Ⓜ Water Source

) (Division Break

┌ Uncontrolled Fire Edge

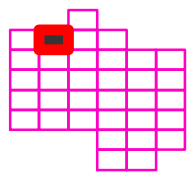
— Completed Line

XXXX Completed Dozer Line

H - Completed Hand Line

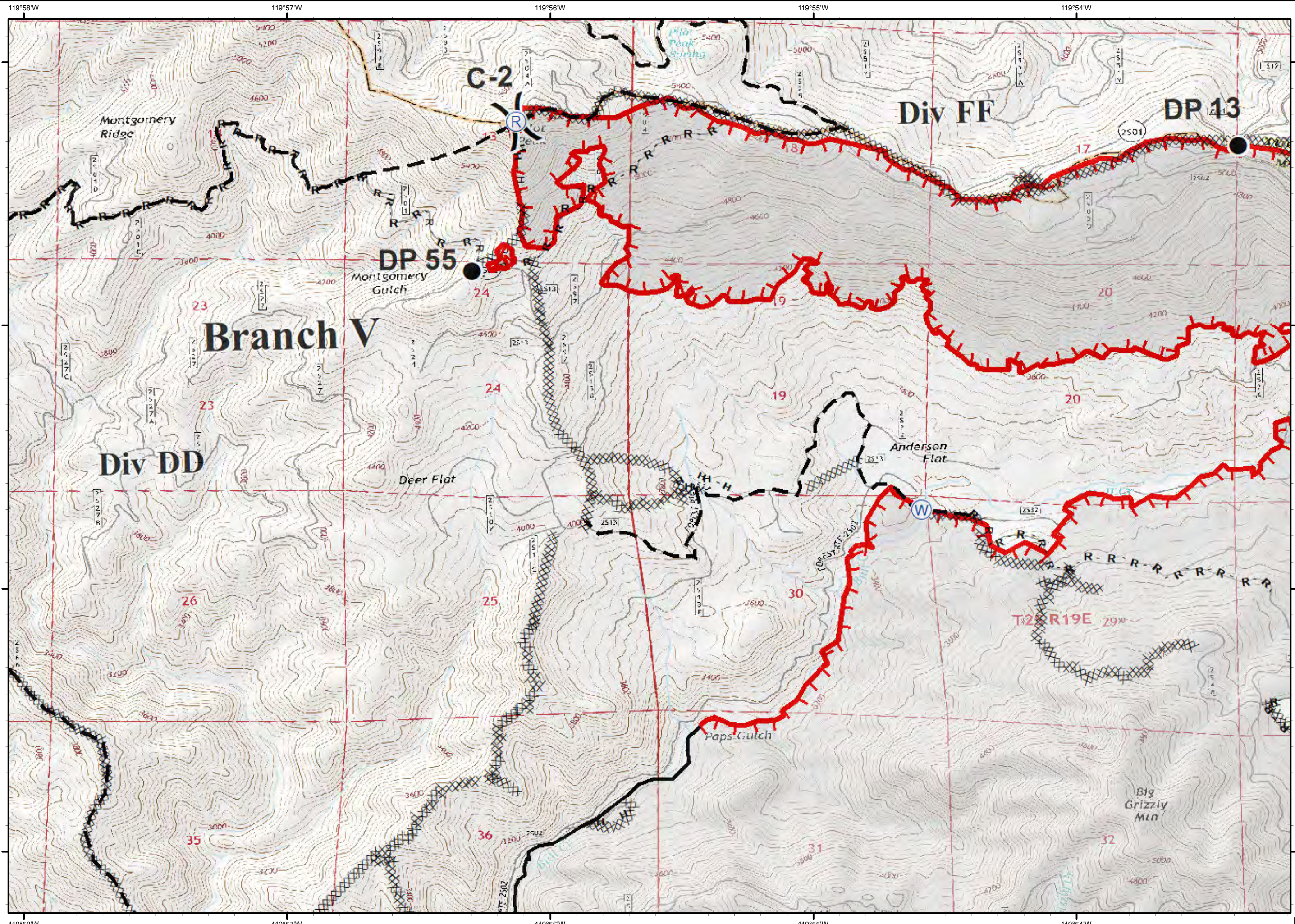
R - Road as Completed Line

▬ Planned Fire Line



0 1/4 1/2

Miles



Ferguson
CA-SNF-745

IAP Tiles
08/04/2018
Night Shift

D5



● Drop Point

⊕ Helibase

) (Division Break

└─┘ Uncontrolled Fire Edge

— Completed Line

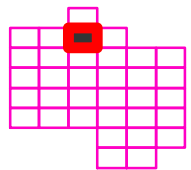
XXXX Completed Dozer Line

H Completed Hand Line

R Road as Completed Line

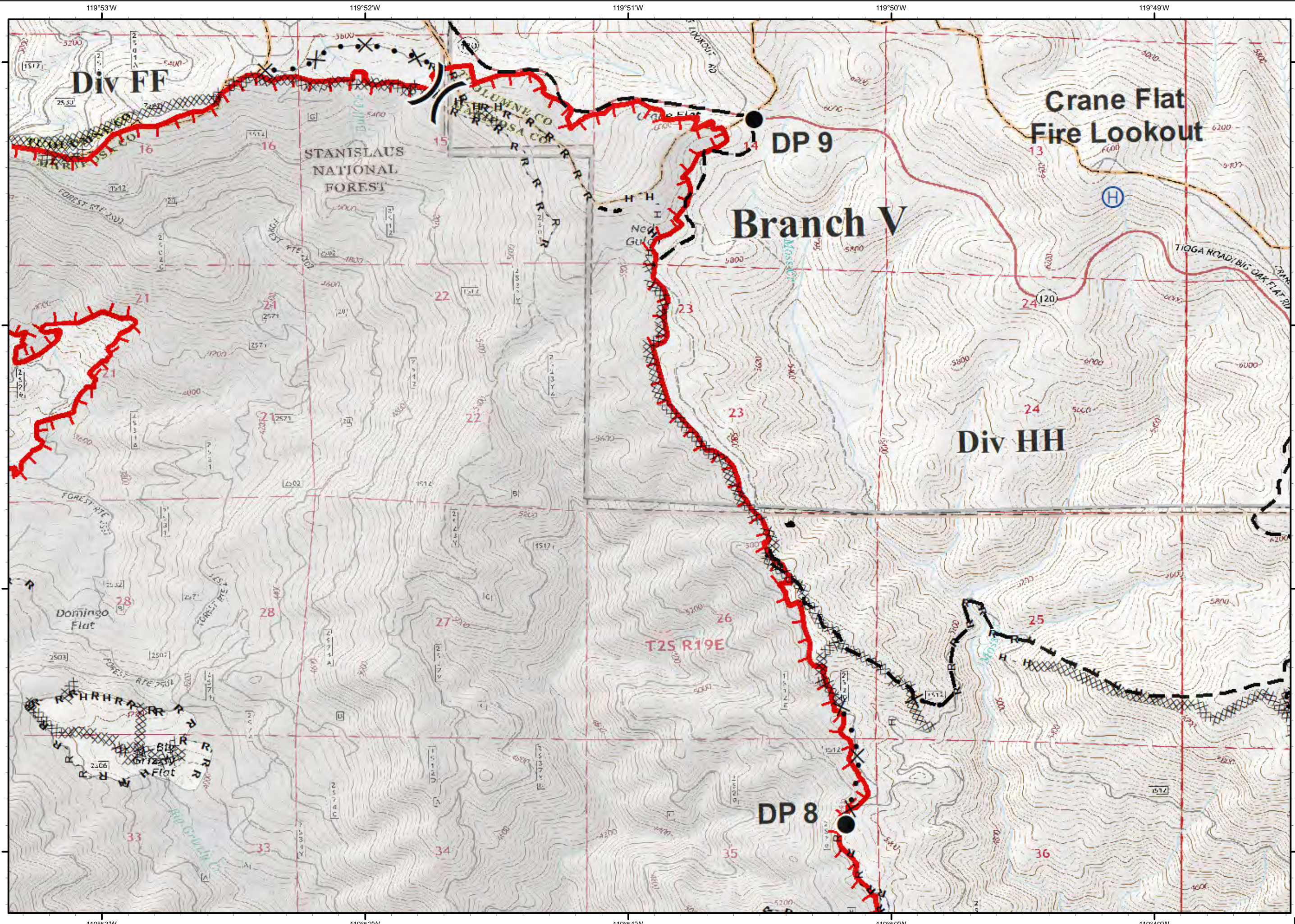
⊗ Proposed Dozer Line

— Planned Fire Line



0 1/4 1/2

Miles



Ferguson
CA-SNF-745

IAP Tiles
08/04/2018
Night Shift

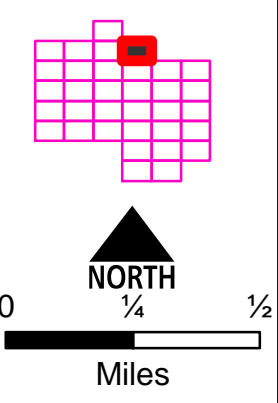
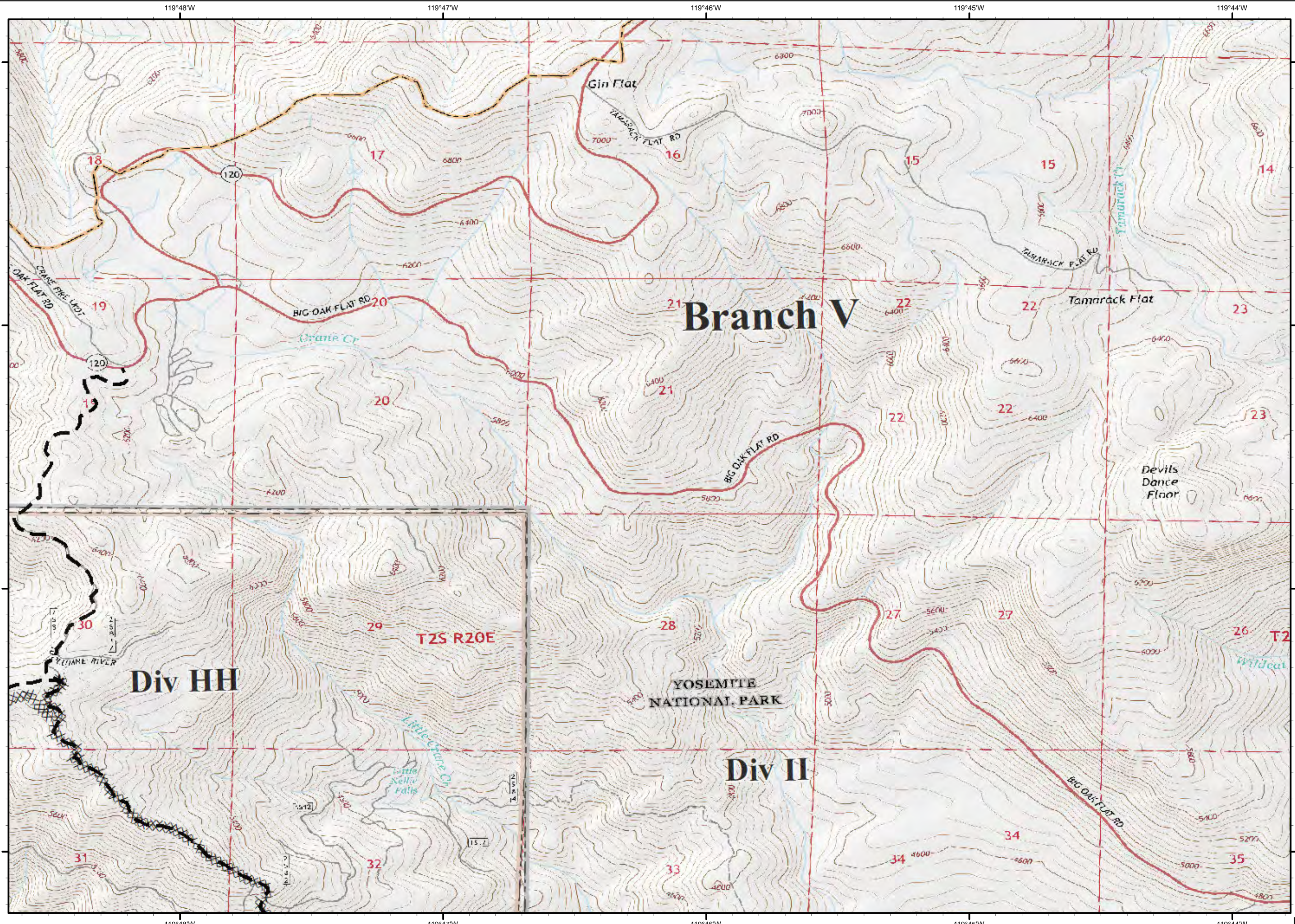
D6



Completed Dozer Line

R - Road as Completed Line

Planned Fire Line



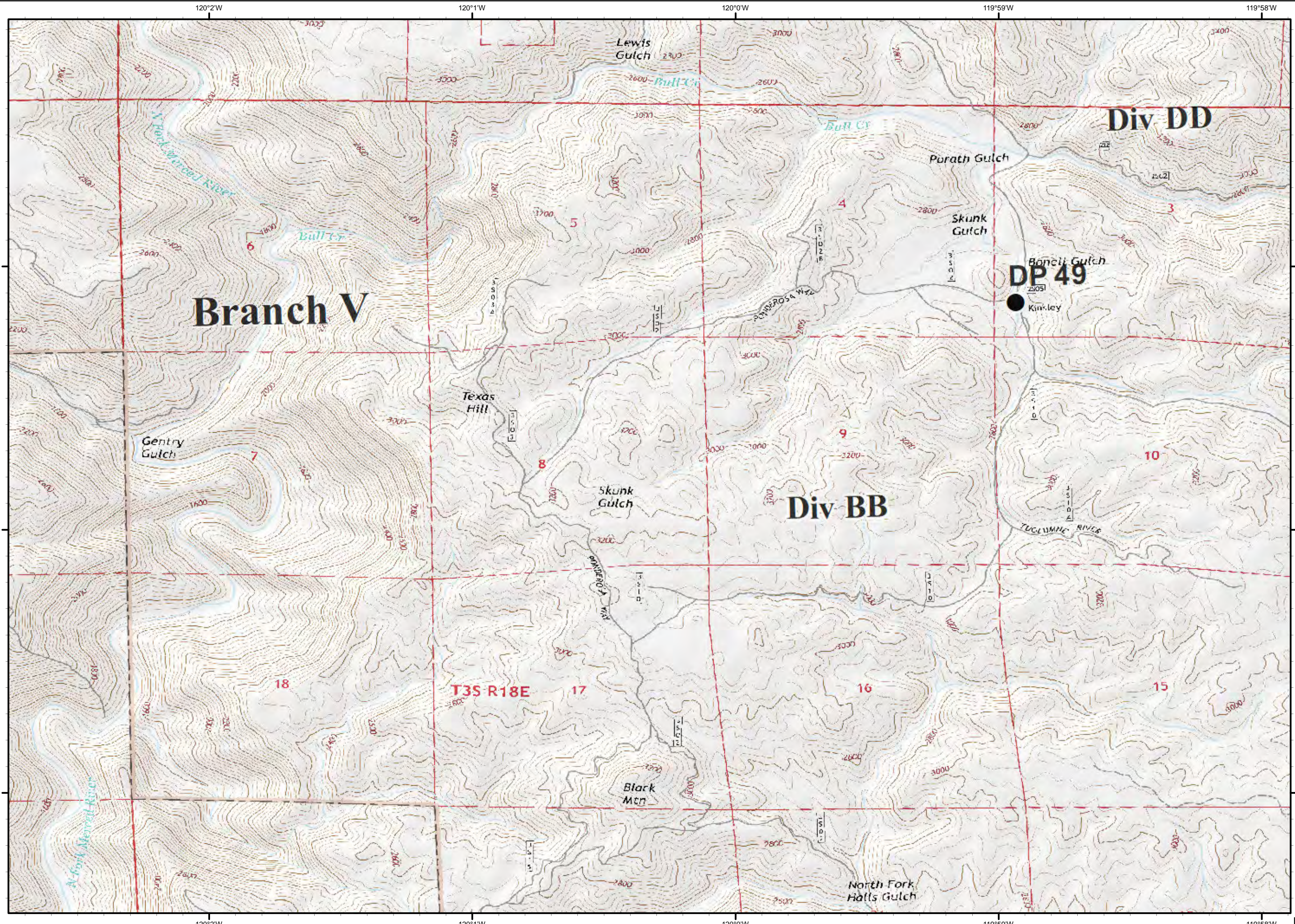
Ferguson
CA-SNF-745

IAP Tiles
08/04/2018
Night Shift

E3



● Drop Point

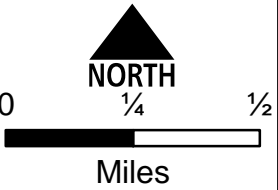
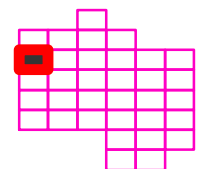


Branch V

Div DD

Div BB

T3S R18E



37°42'N

37°41'N

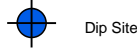
37°40'N

E3

Ferguson CA-SNF-745

IAP Tiles
08/04/2018
Night Shift

E4



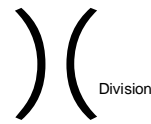
Dip Site



Drop Point



Water Source



Division Break

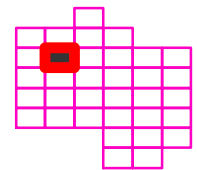
Completed Line

Completed Dozer Line

Completed Hand Line

Road as Completed Line

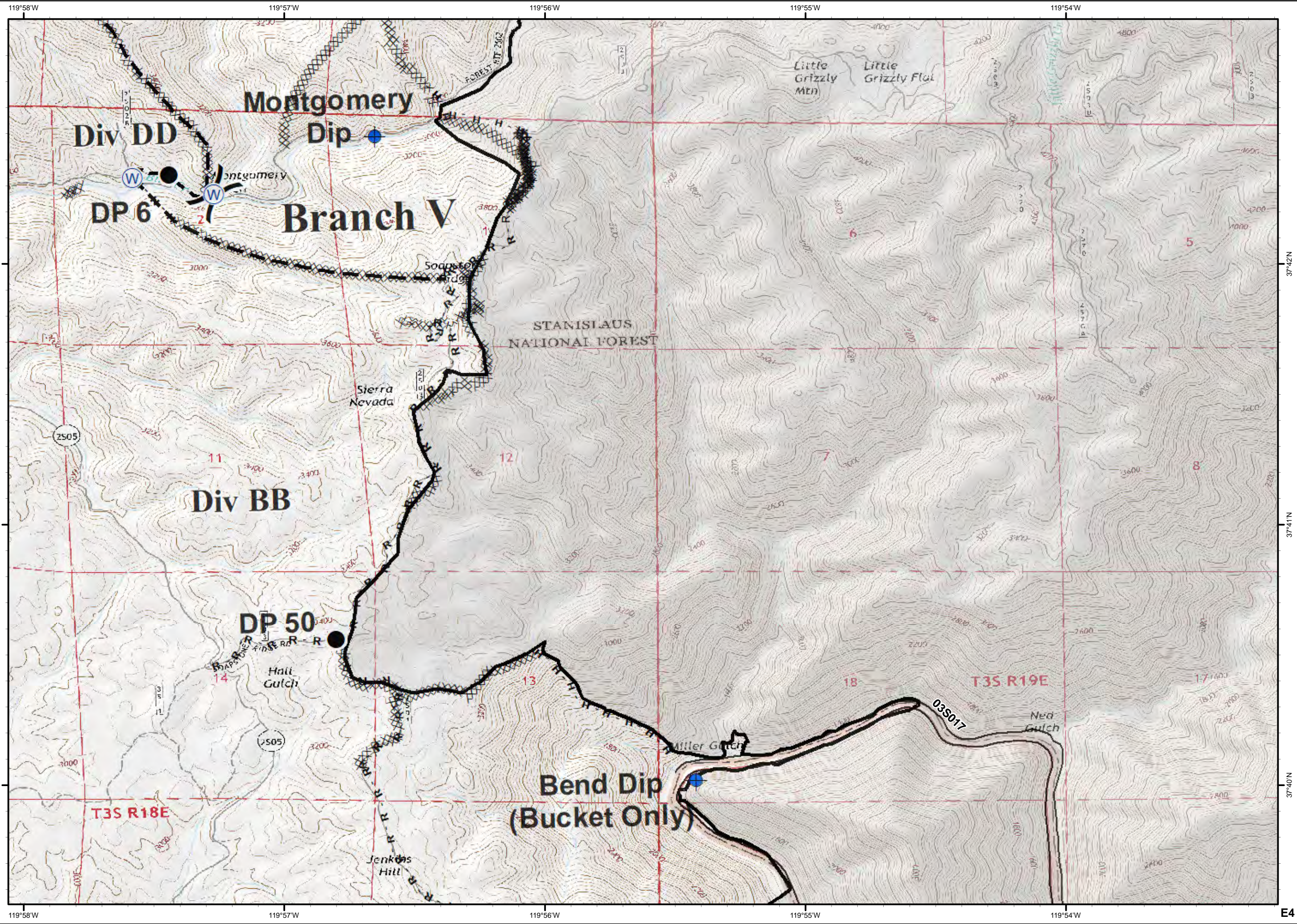
Planned Fire Line



NORTH

0 1/4 1/2

Miles



37°42'N

37°41'N

37°40'N

E4

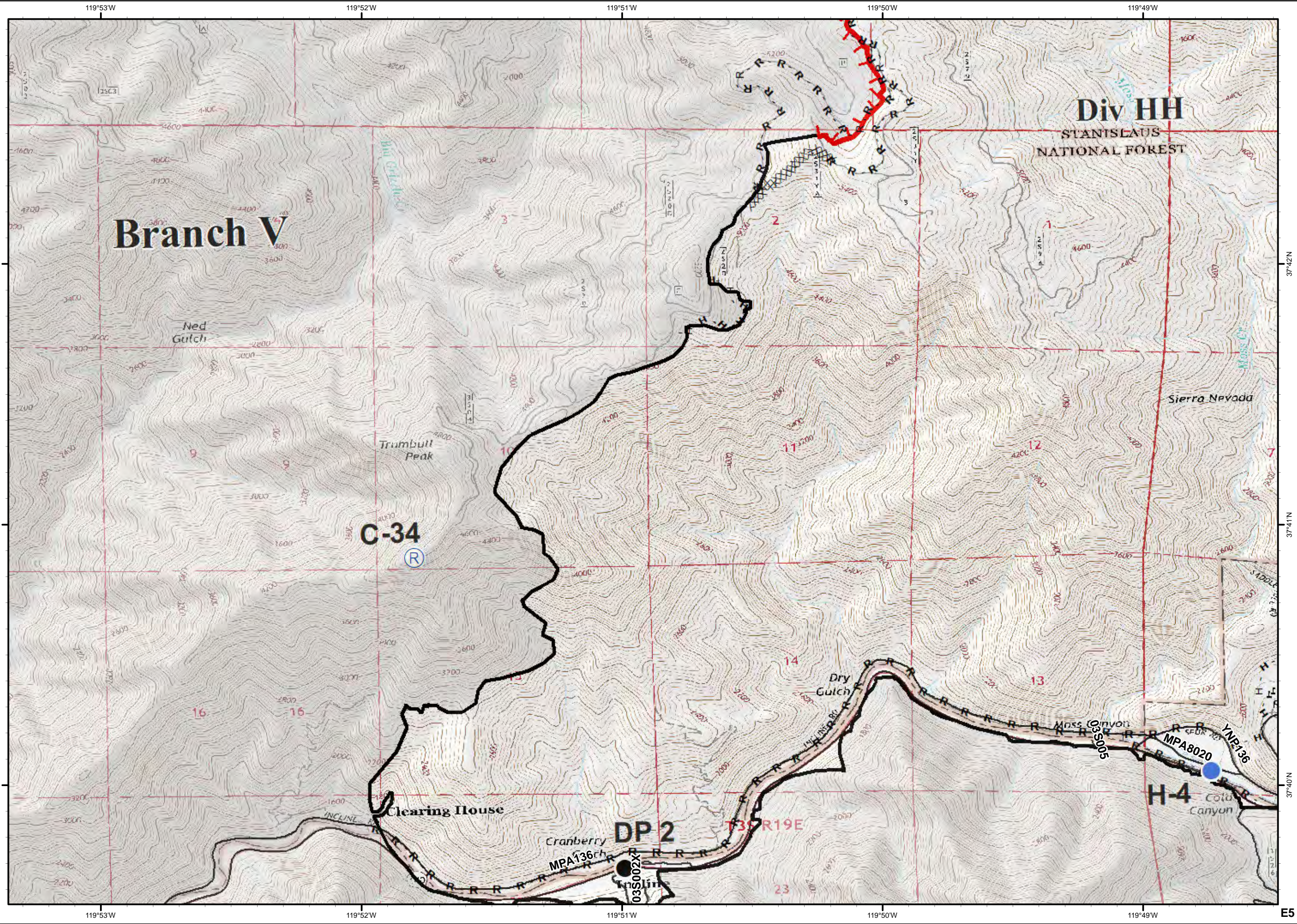
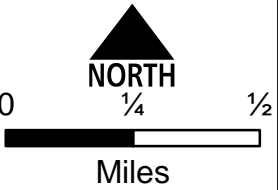
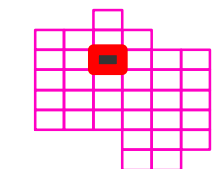
Ferguson
CA-SNF-745

IAP Tiles
08/04/2018
Night Shift

E5



- Drop Point
- Helispot
- Ⓡ Repeater
- ▬ Uncontrolled Fire Edge
- ▬ Completed Line
- ▨ Completed Dozer Line
- H - Completed Hand Line
- R - Road as Completed Line

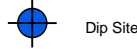


E5

Ferguson
CA-SNF-745

IAP Tiles
08/04/2018
Night Shift

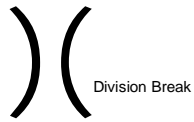
E6



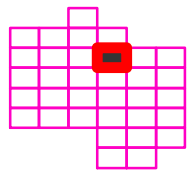
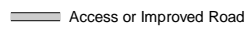
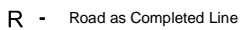
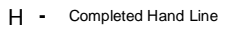
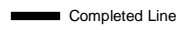
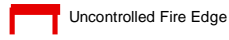
Dip Site



Drop Point



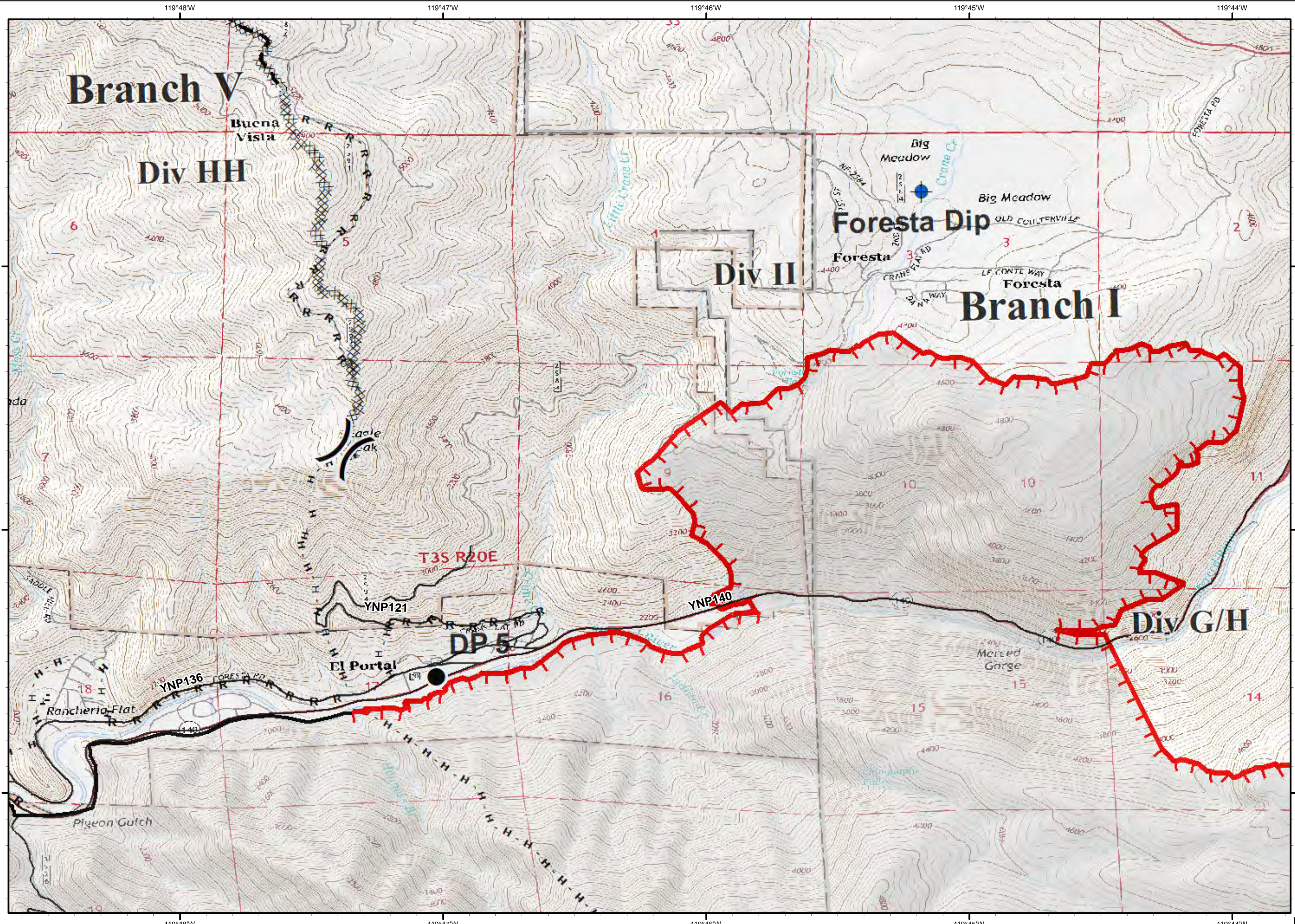
Division Break



NORTH

0 1/4 1/2

Miles



37°42'N

37°41'N

37°40'N

E6

Ferguson
CA-SNF-745

IAP Tiles
08/04/2018
Night Shift

E7



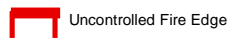
Camp



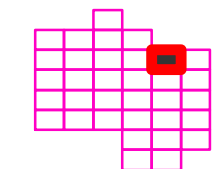
Spot Fire



Branch Break



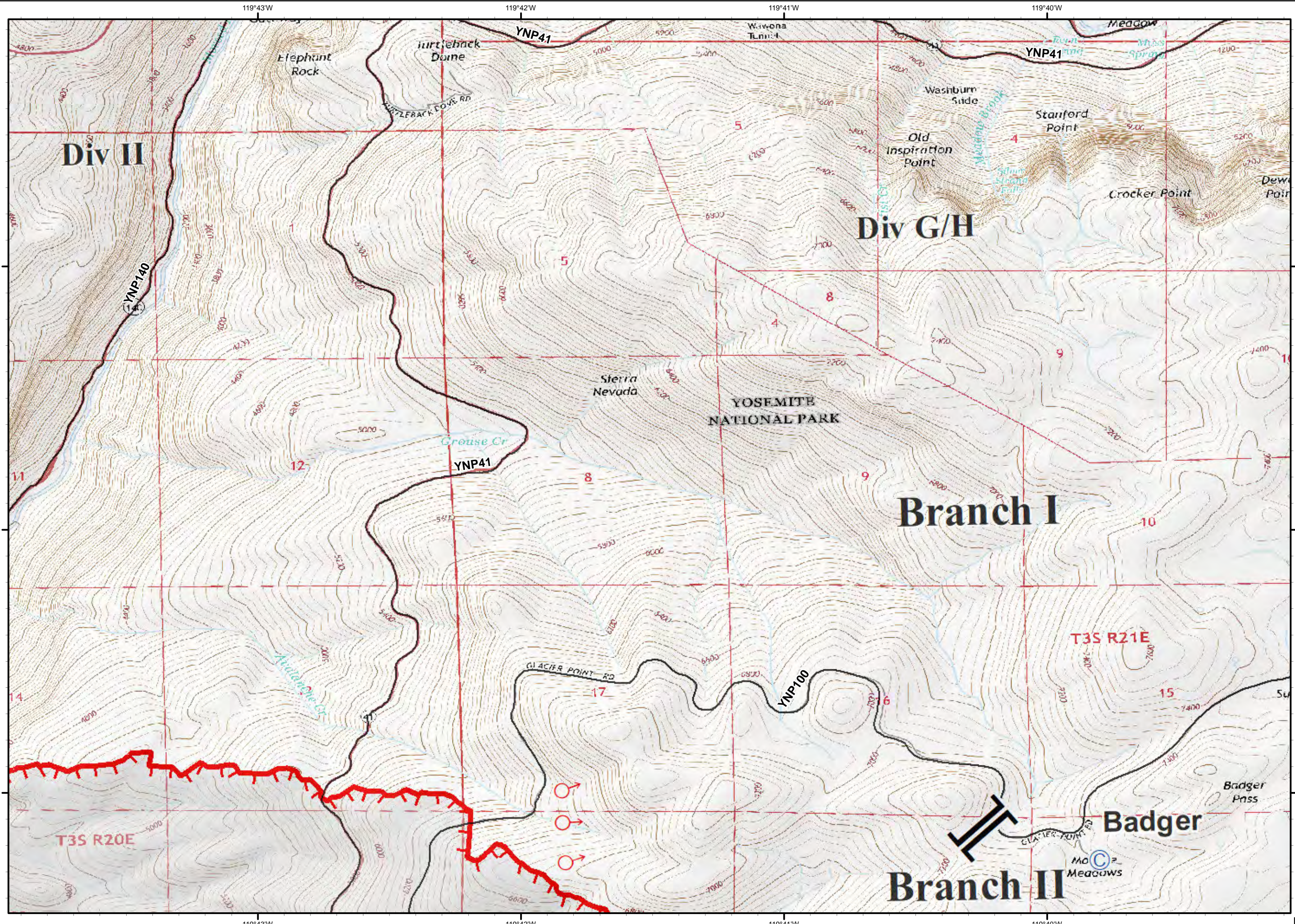
Uncontrolled Fire Edge



NORTH



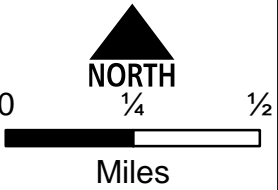
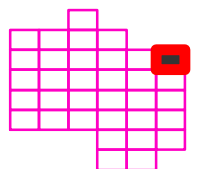
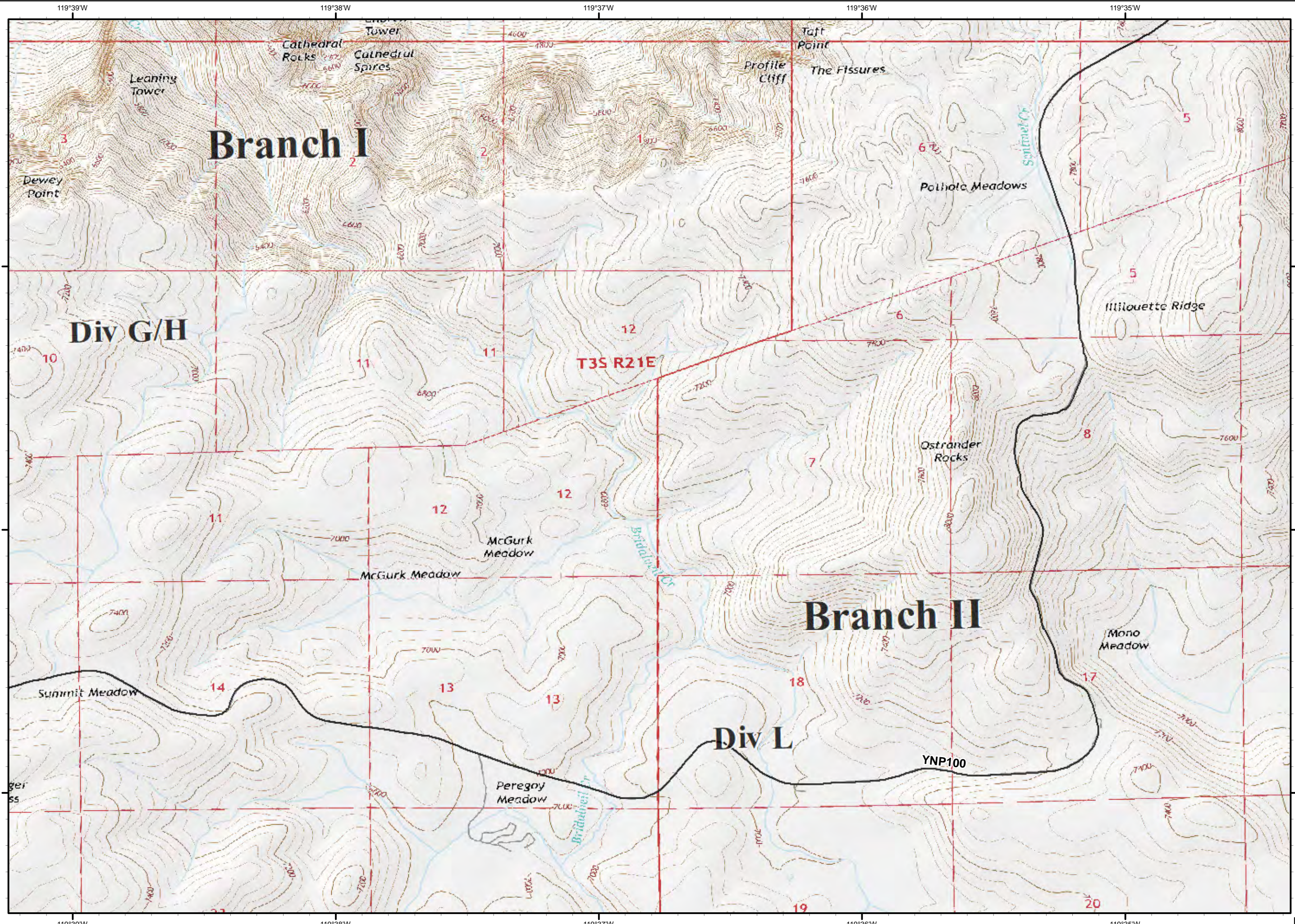
Miles



Ferguson
CA-SNF-745

IAP Tiles
08/04/2018
Night Shift

E8



37°42'N

37°41'N

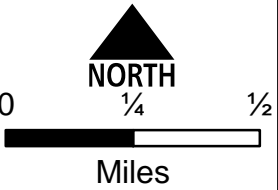
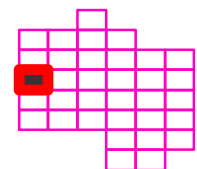
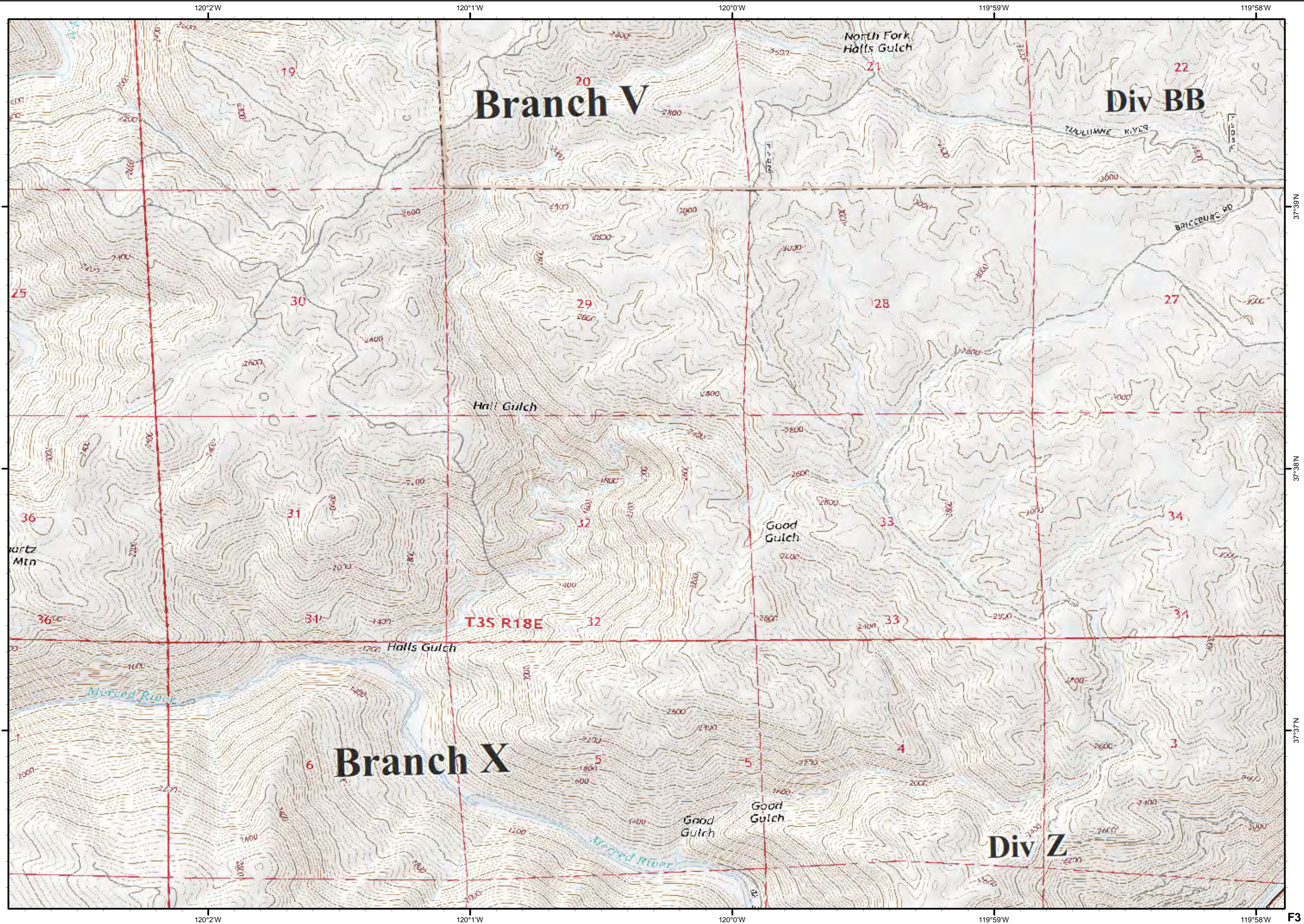
37°40'N

E8

Ferguson
CA-SNF-745

IAP Tiles
08/04/2018
Night Shift

F3



37°39'N
37°38'N
37°37'N
F3

Ferguson
CA-SNF-745

IAP Tiles
08/04/2018
Night Shift

F4



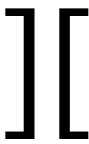
Dip Site



Drop Point



Helispot



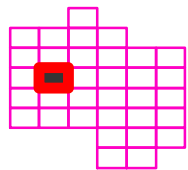
Branch Break

Completed Line

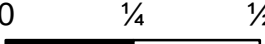
Completed Dozer Line

Completed Hand Line

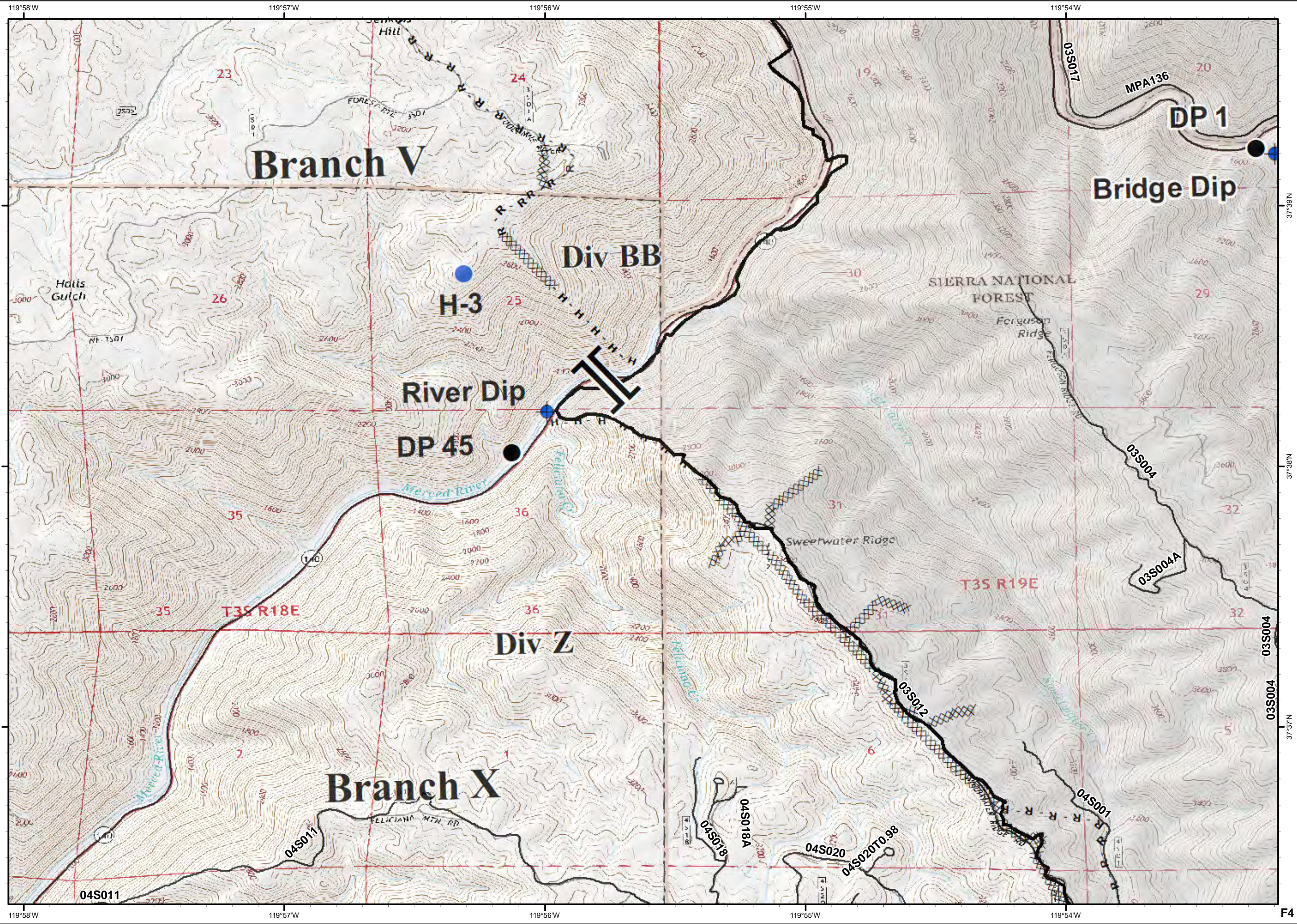
Road as Completed Line



NORTH



Miles



Ferguson
CA-SNF-745

IAP Tiles
08/04/2018
Night Shift

F5

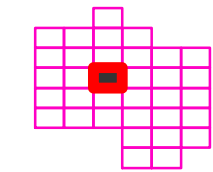


Dip Site

Drop Point

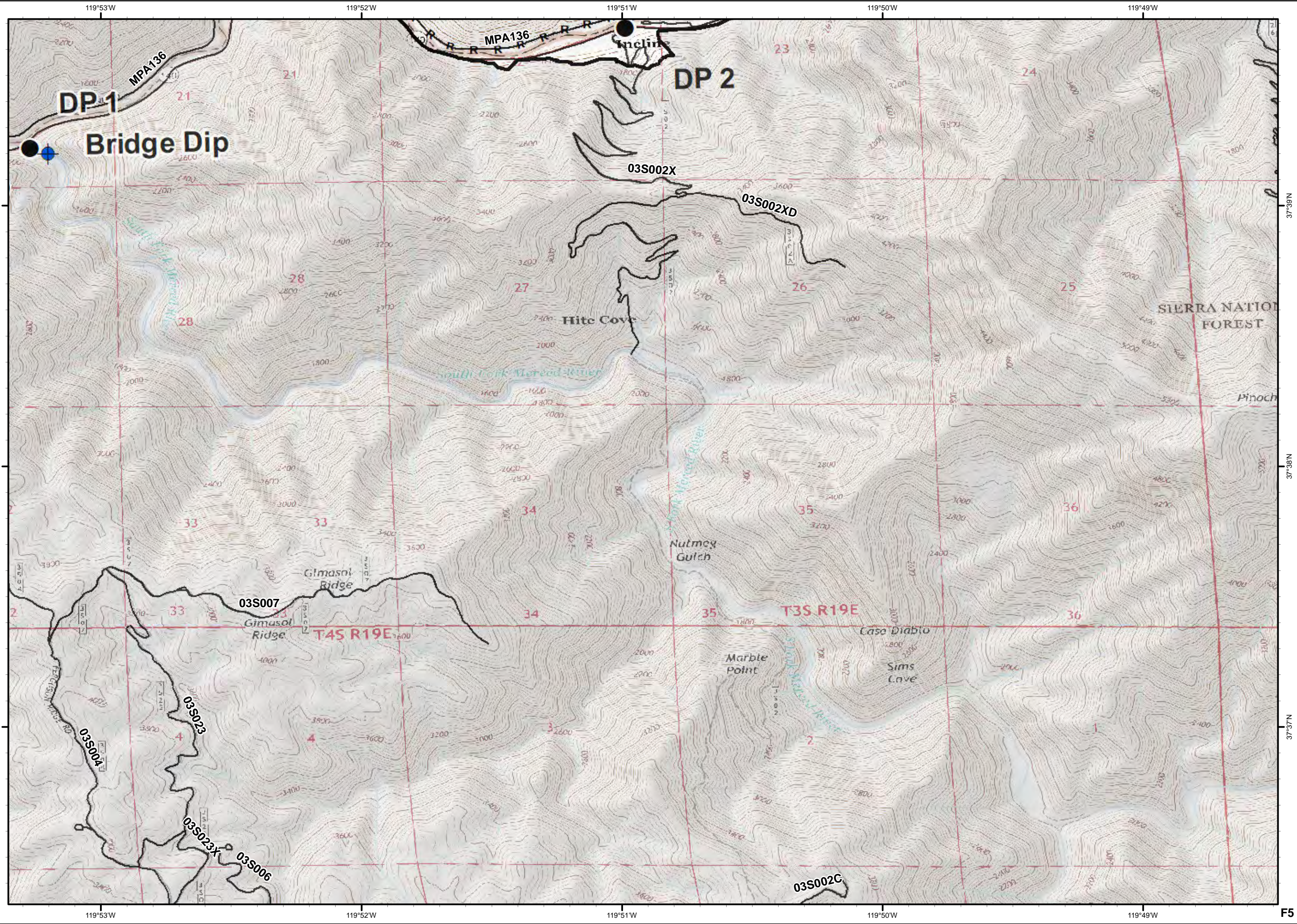
Completed Line

Road as Completed Line



0 1/4 1/2

Miles



F5

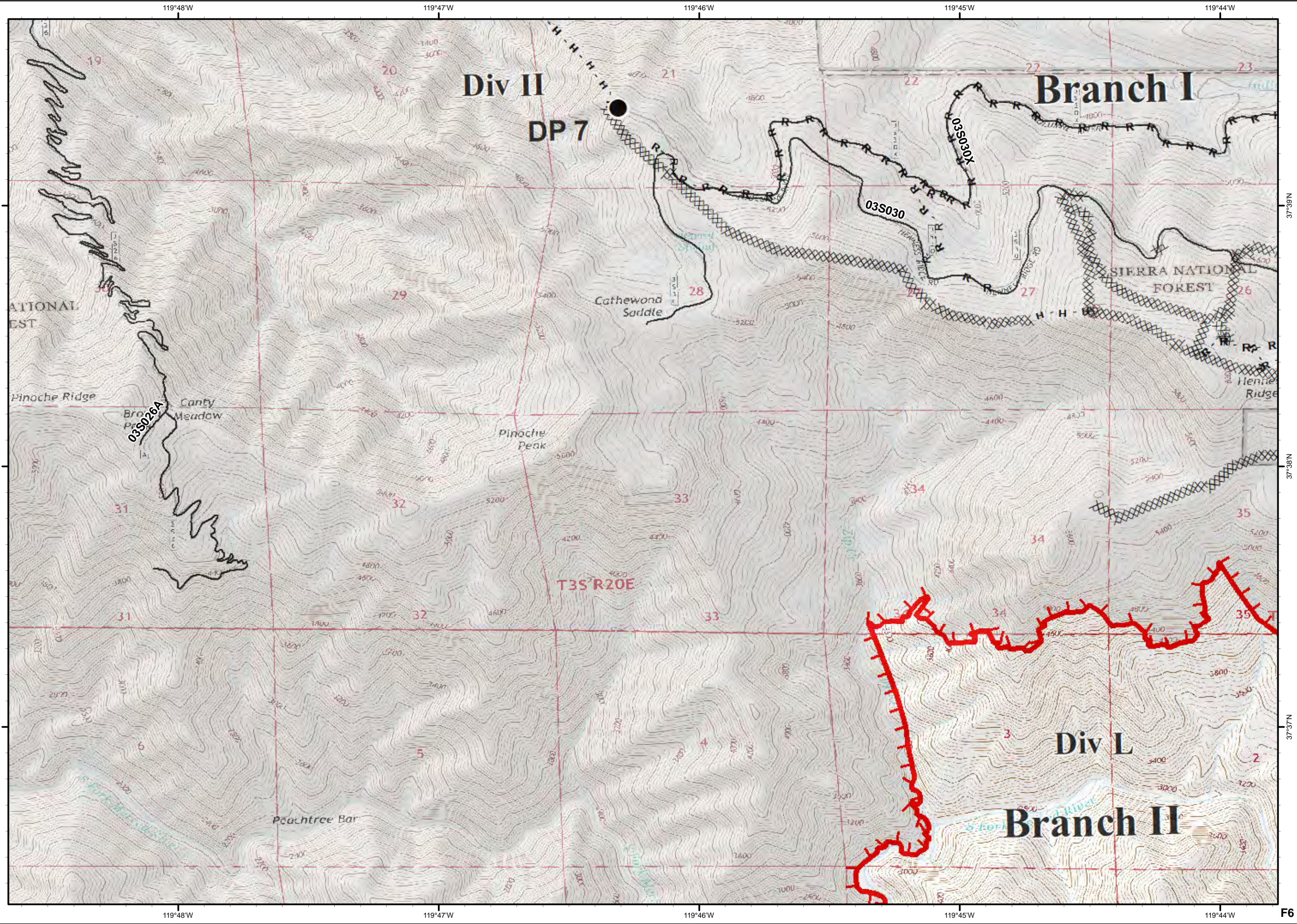
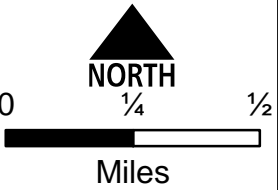
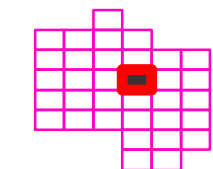
Ferguson
CA-SNF-745

IAP Tiles
08/04/2018
Night Shift

F6



- Drop Point
- ▬ Uncontrolled Fire Edge
- XXXX Completed Dozer Line
- H - Completed Hand Line
- R - Road as Completed Line



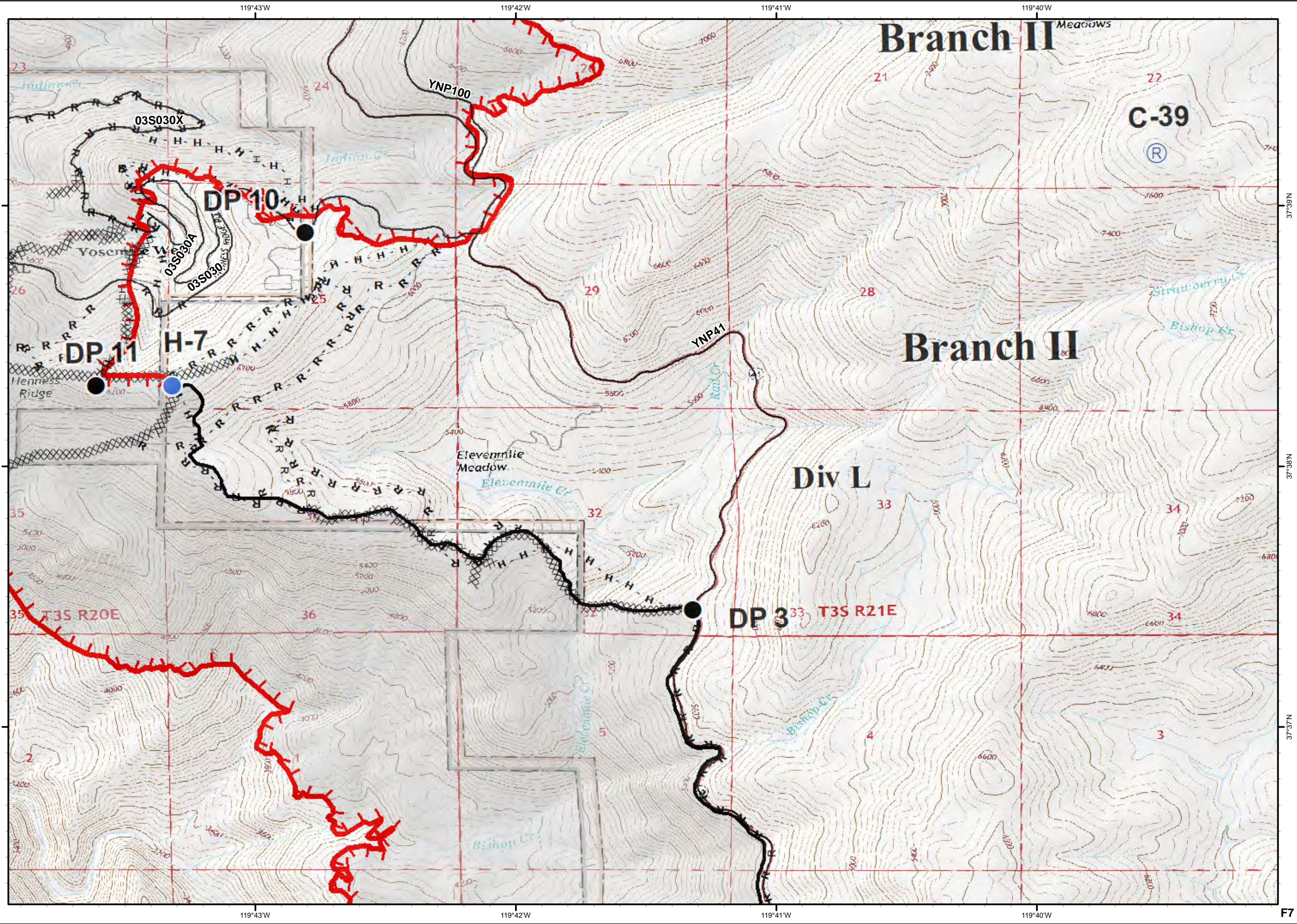
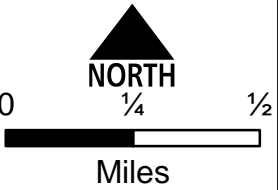
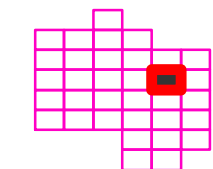
Ferguson
CA-SNF-745

IAP Tiles
08/04/2018
Night Shift

F7



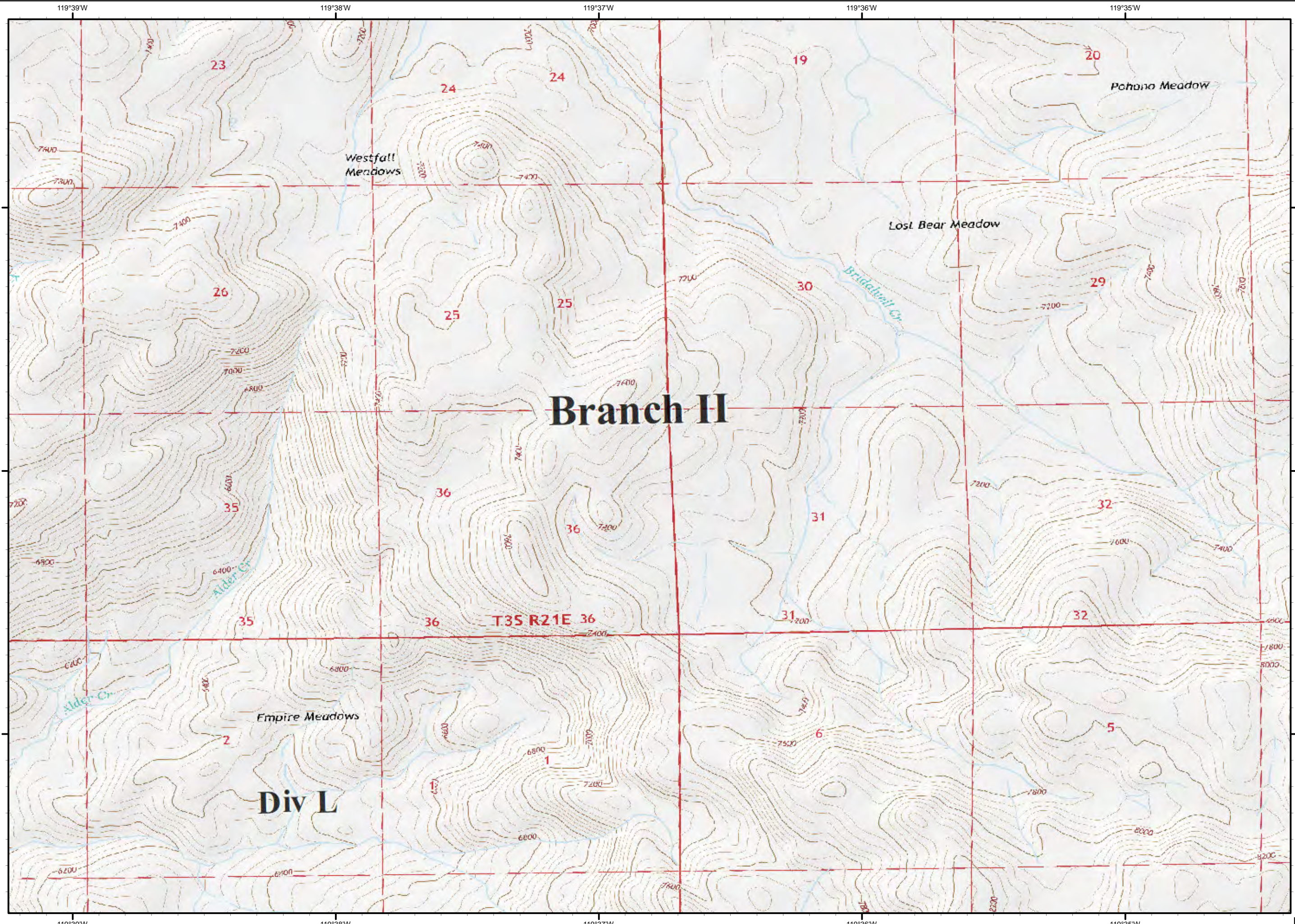
- Camp
- Drop Point
- Helispot
- Repeater
- Spot Fire
- Uncontrolled Fire Edge
- Completed Line
- Completed Dozer Line
- Completed Hand Line
- Road as Completed Line



Ferguson
CA-SNF-745

IAP Tiles
08/04/2018
Night Shift

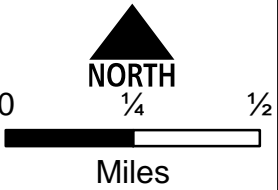
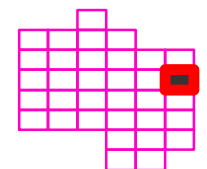
F8



Branch II

T35 R21E 36

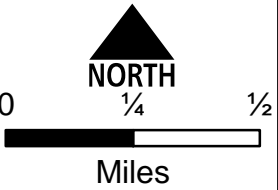
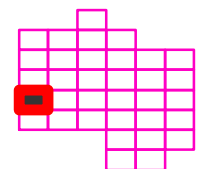
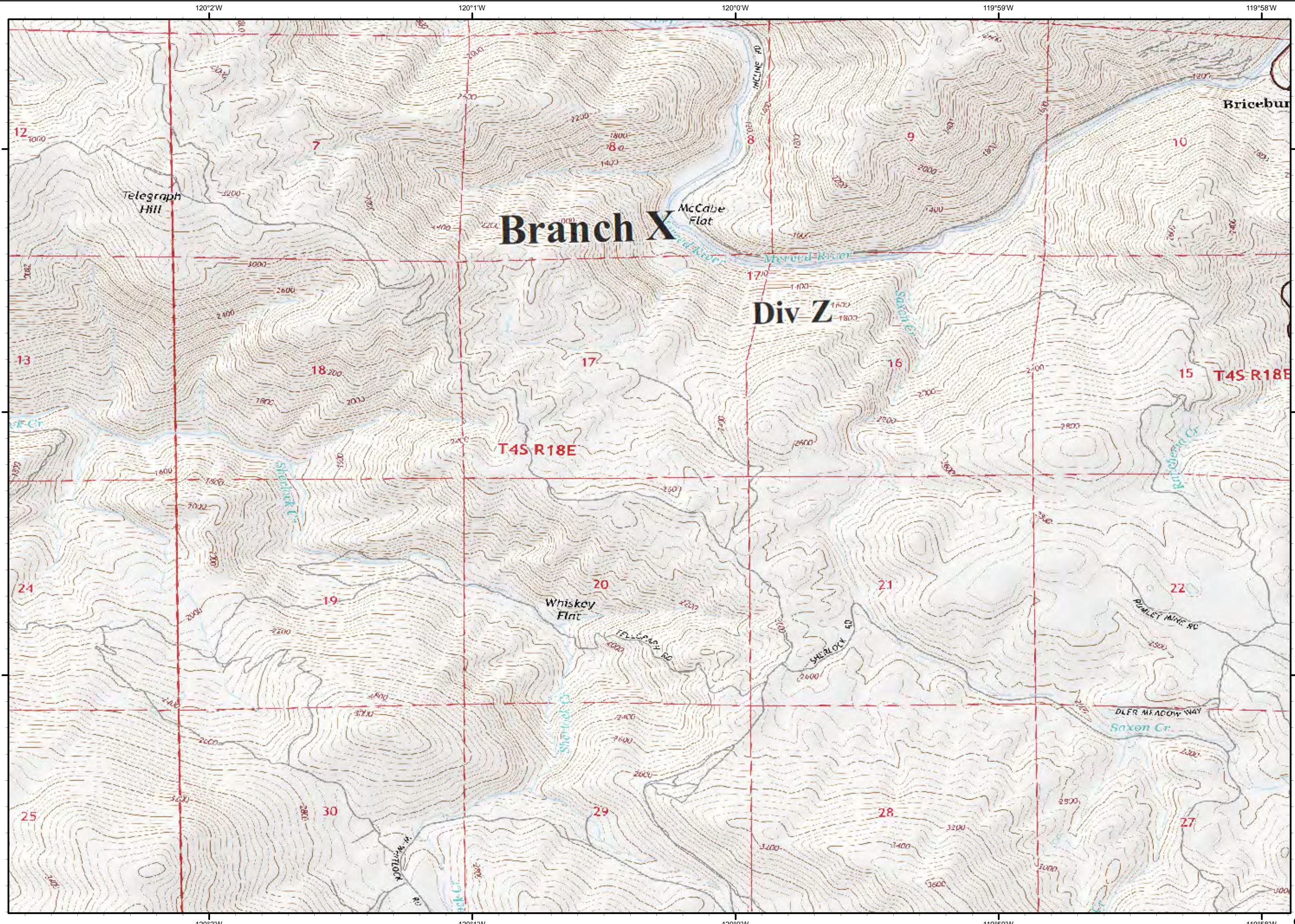
Div L



Ferguson
CA-SNF-745

IAP Tiles
08/04/2018
Night Shift

G3



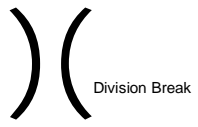
Ferguson CA-SNF-745

IAP Tiles
08/04/2018
Night Shift

G4



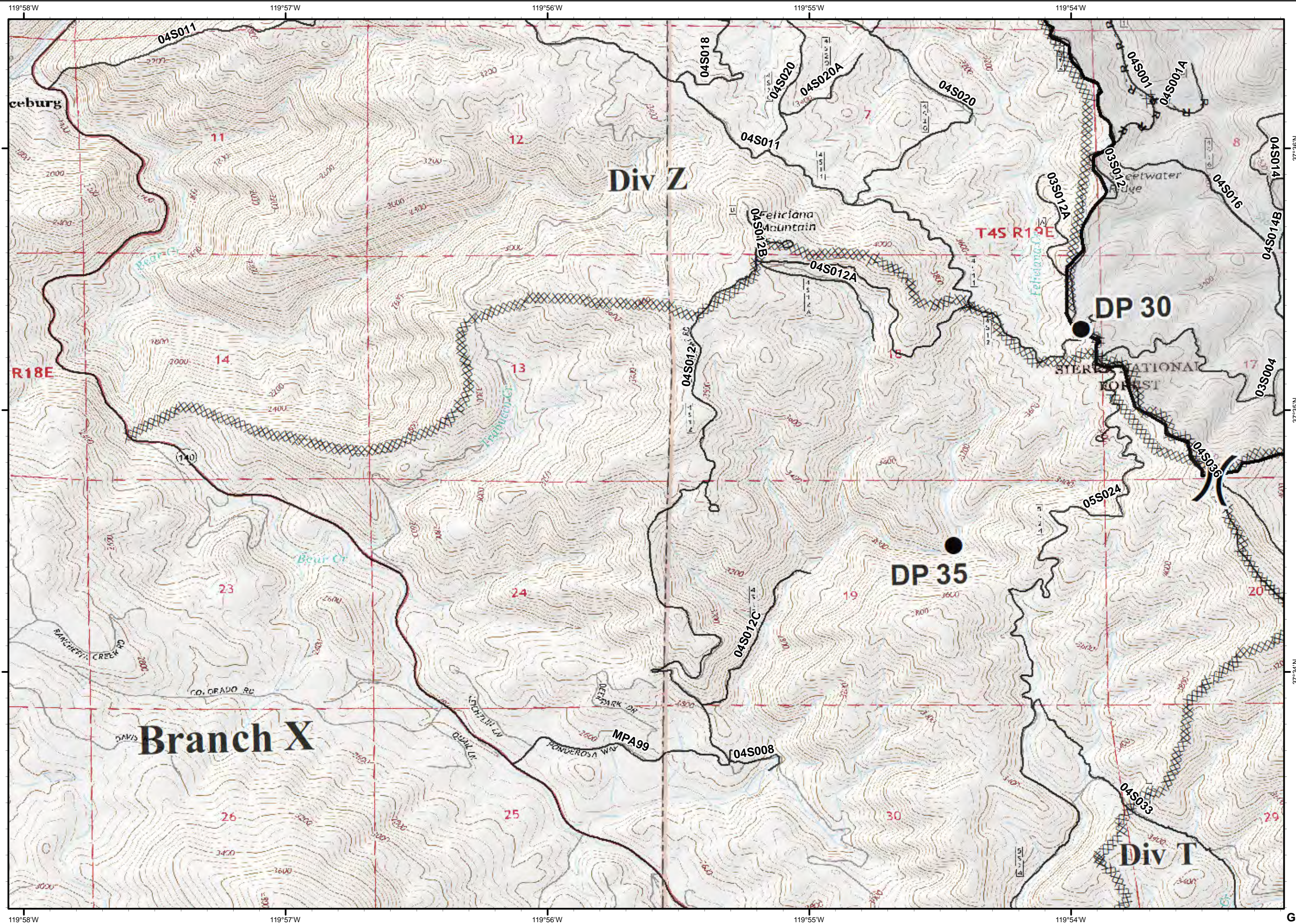
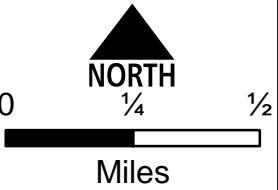
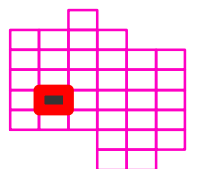
● Drop Point



— Completed Line

XXXX Completed Dozer Line

R - Road as Completed Line



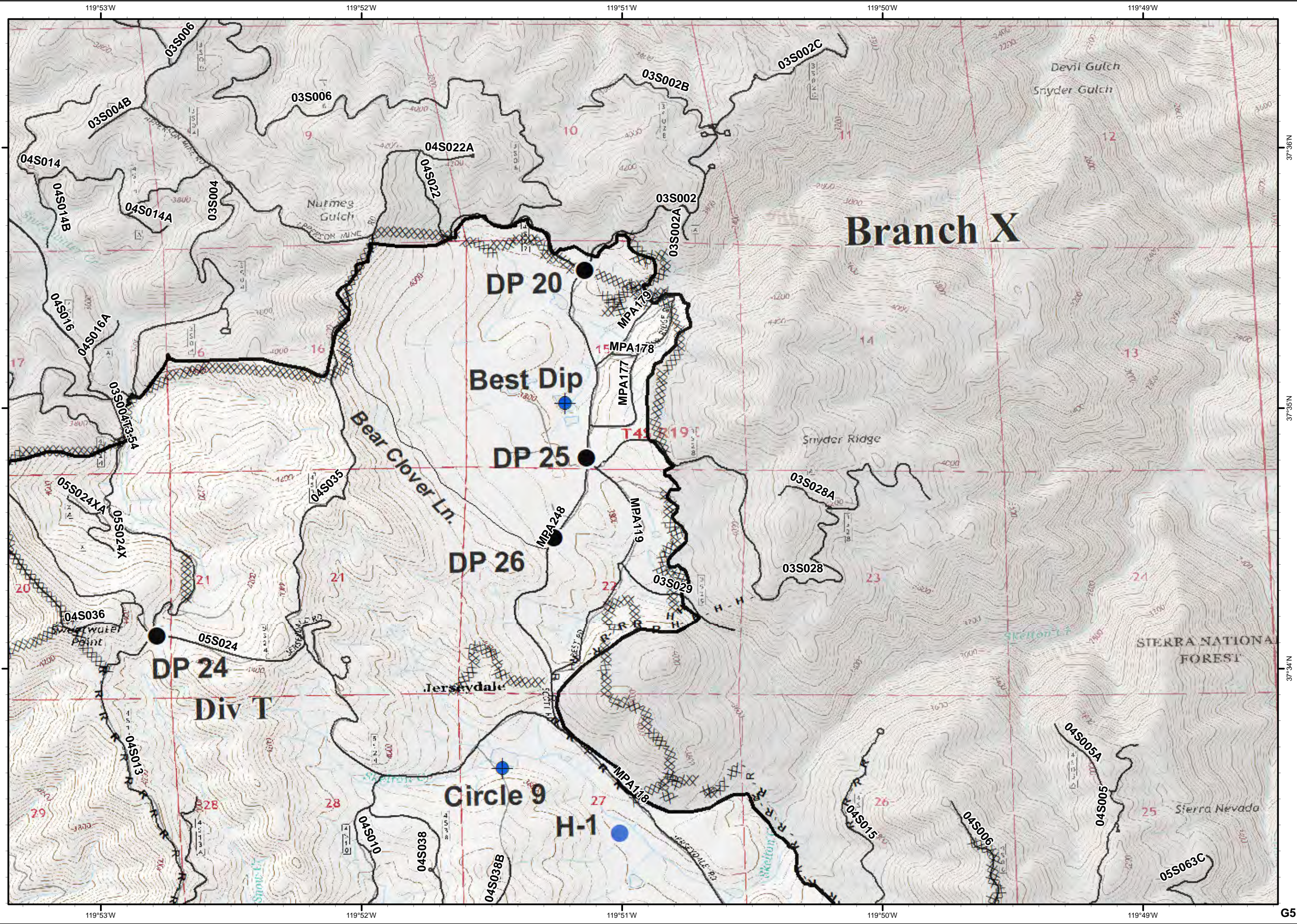
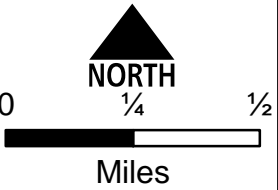
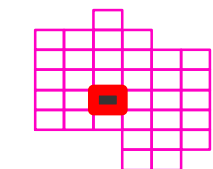
Ferguson
CA-SNF-745

IAP Tiles
08/04/2018
Night Shift

G5



- Dip Site
- Drop Point
- Helispot
- Completed Line
- Completed Dozer Line
- Completed Hand Line
- Road as Completed Line



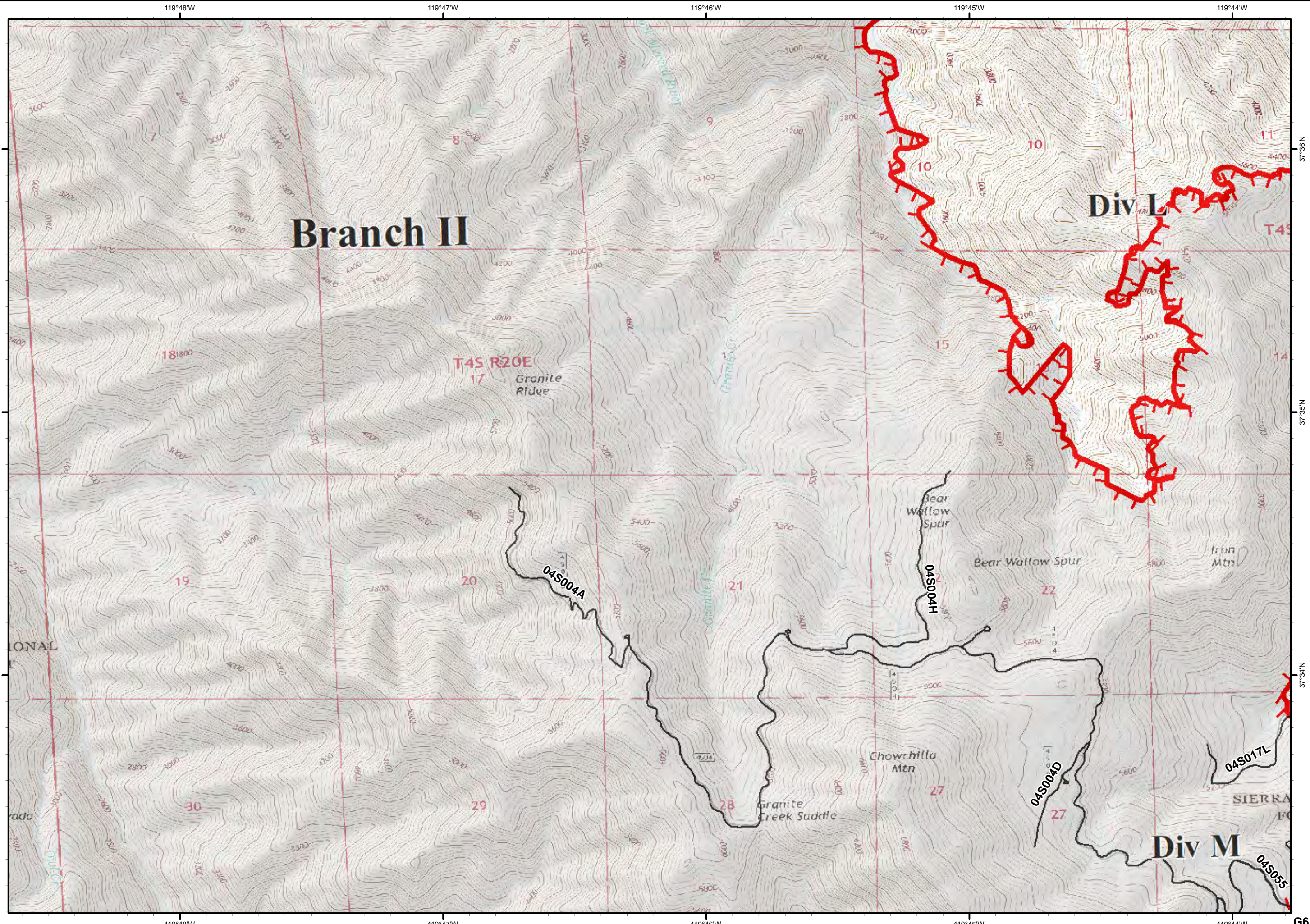
Ferguson
CA-SNF-745

IAP Tiles
08/04/2018
Night Shift

G6



 Uncontrolled Fire Edge



Ferguson
CA-SNF-745

IAP Tiles
08/04/2018
Night Shift

G7



● Drop Point

● Helispot

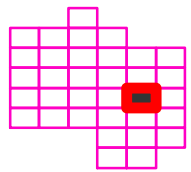
) (Division Break

┌ Uncontrolled Fire Edge

— Completed Line

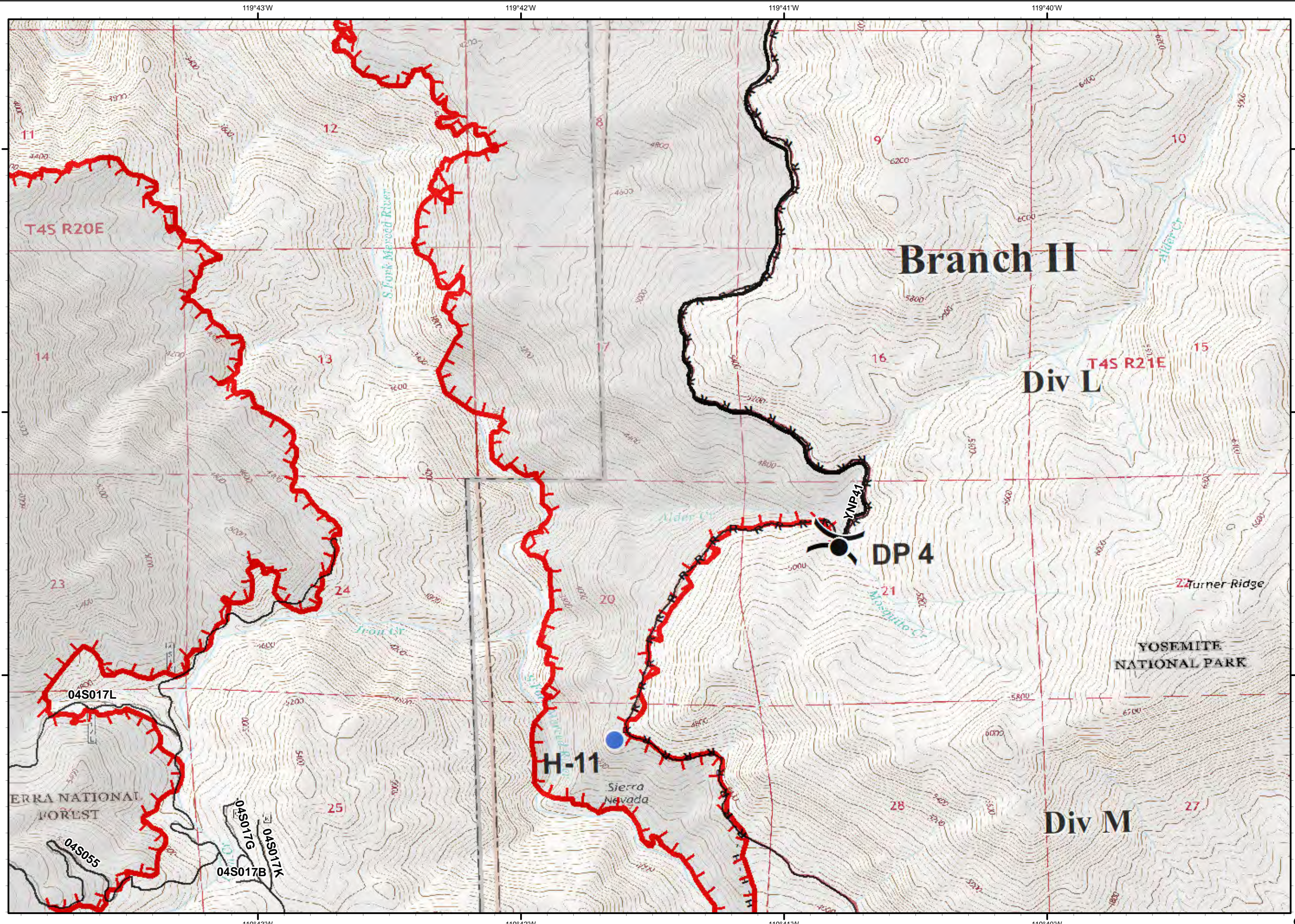
H - Completed Hand Line

R - Road as Completed Line



0 1/4 1/2

Miles



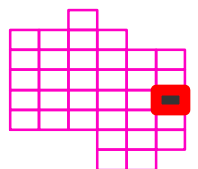
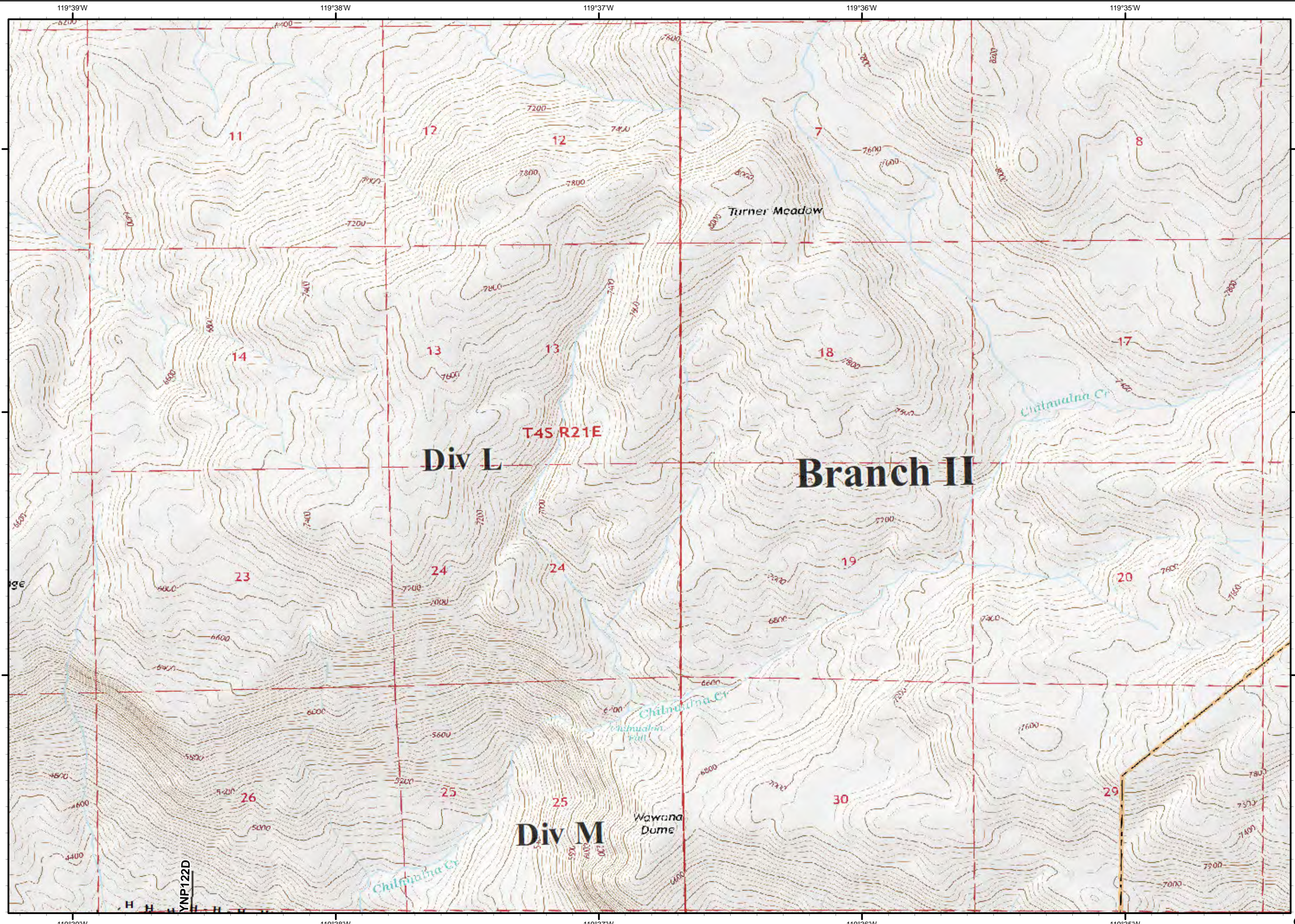
Ferguson
CA-SNF-745

IAP Tiles
08/04/2018
Night Shift

G8



H - Completed Hand Line



NORTH

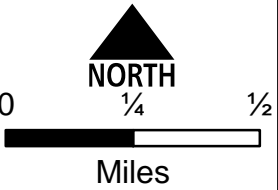
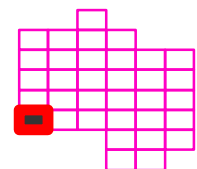
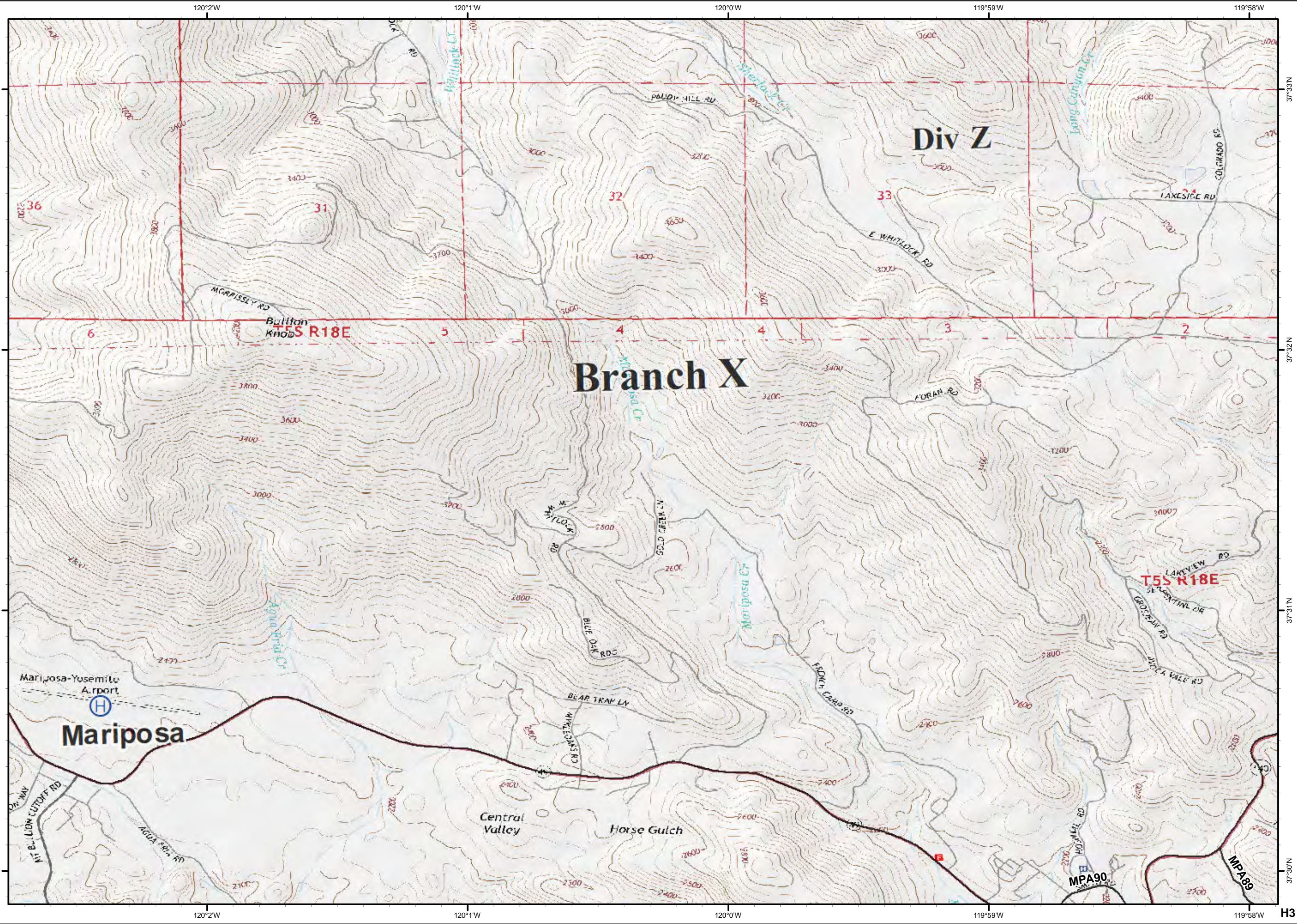
0 1/4 1/2

Miles

Ferguson
CA-SNF-745

IAP Tiles
08/04/2018
Night Shift

H3



H3

Ferguson
CA-SNF-745

IAP Tiles
08/04/2018
Night Shift

H4



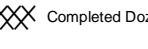
Dip Site



Drop Point

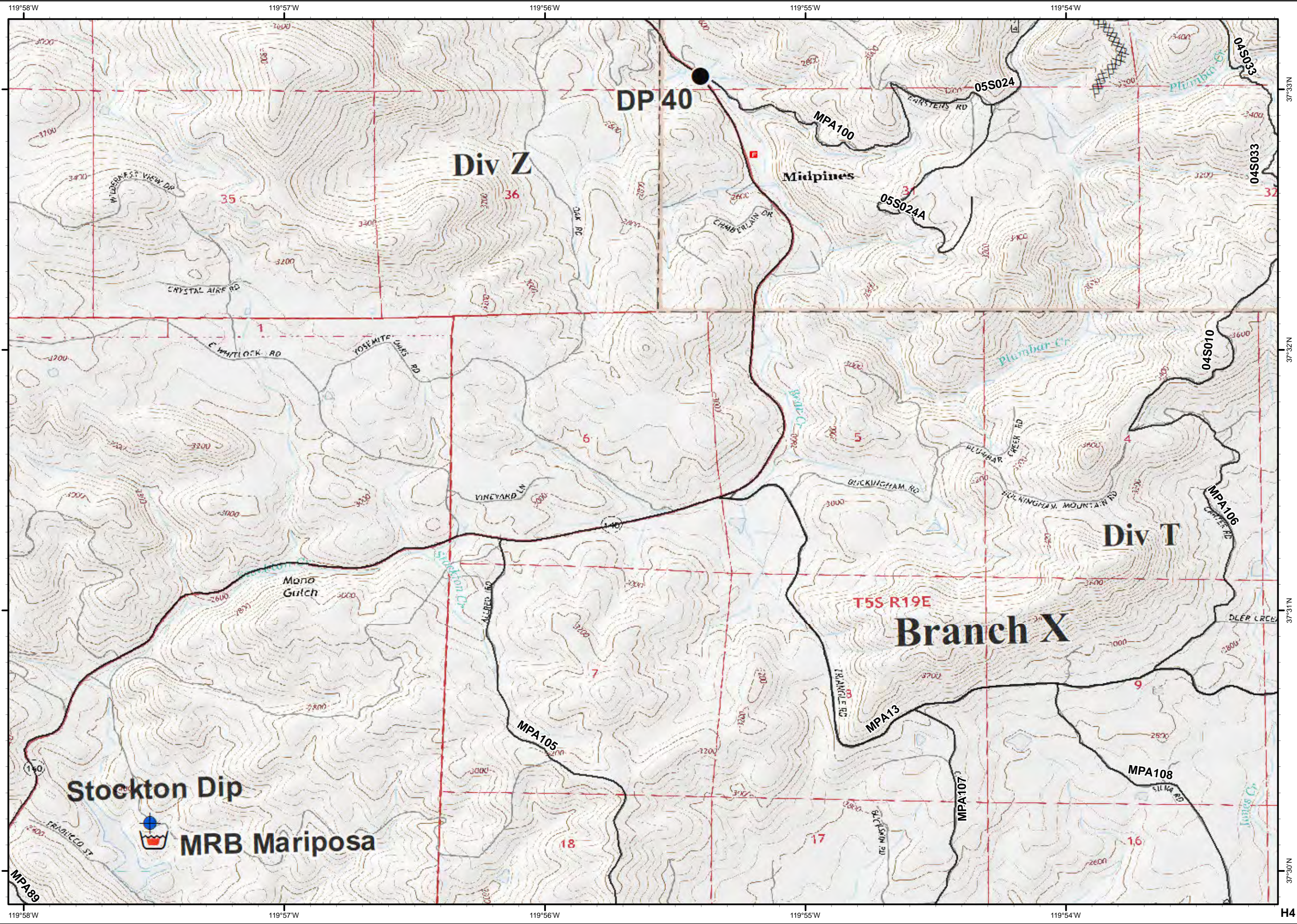


Retardant/Mud Pit



Completed Dozer Line

NORTH
0 1/4 1/2
Miles



Ferguson CA-SNF-745

IAP Tiles
08/04/2018
Night Shift

H5



● Drop Point

● Helispot

⊙ Water Source

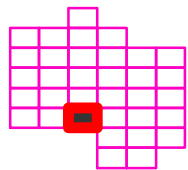
) (Division Break

— Completed Line

XXXX Completed Dozer Line

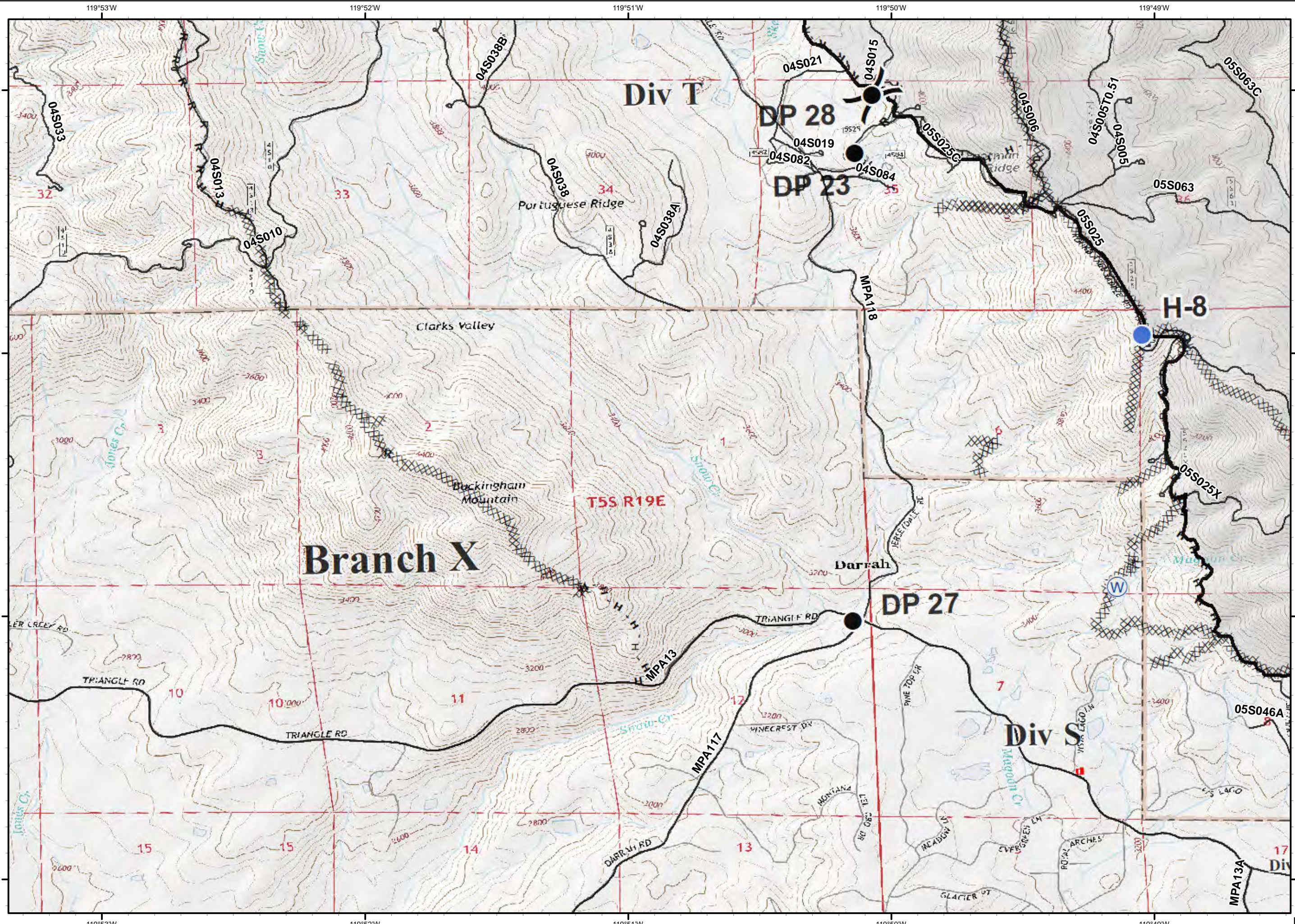
H - Completed Hand Line

R - Road as Completed Line



0 1/4 1/2

Miles



Ferguson CA-SNF-745

IAP Tiles
08/04/2018
Night Shift

H6



Dip Site



Drop Point



Repeater



Spot Fire



Division Break



Branch Break

Uncontrolled Fire Edge

Completed Line

Completed Dozer Line

Completed Hand Line

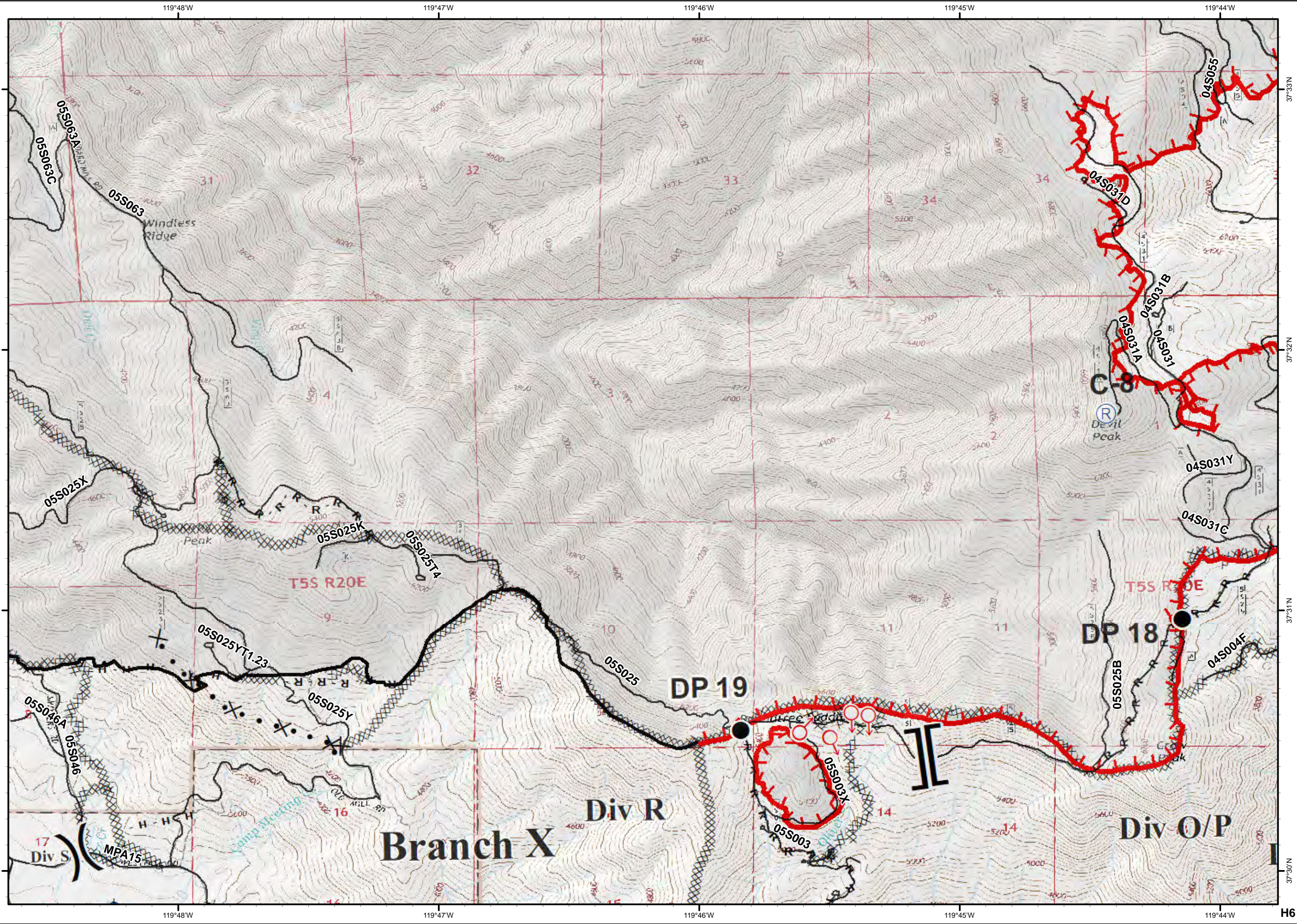
Road as Completed Line

Proposed Dozer Line



0 1/4 1/2

Miles



Ferguson CA-SNF-745

IAP Tiles
08/04/2018
Night Shift

H7



Dip Site



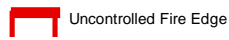
Drop Point



Water Source



Division Break



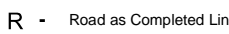
Uncontrolled Fire Edge



Completed Dozer Line



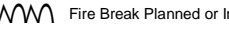
Completed Hand Line



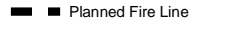
Road as Completed Line



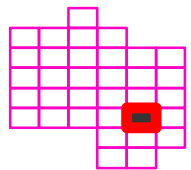
Proposed Dozer Line



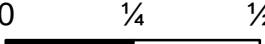
Fire Break Planned or Incomplete



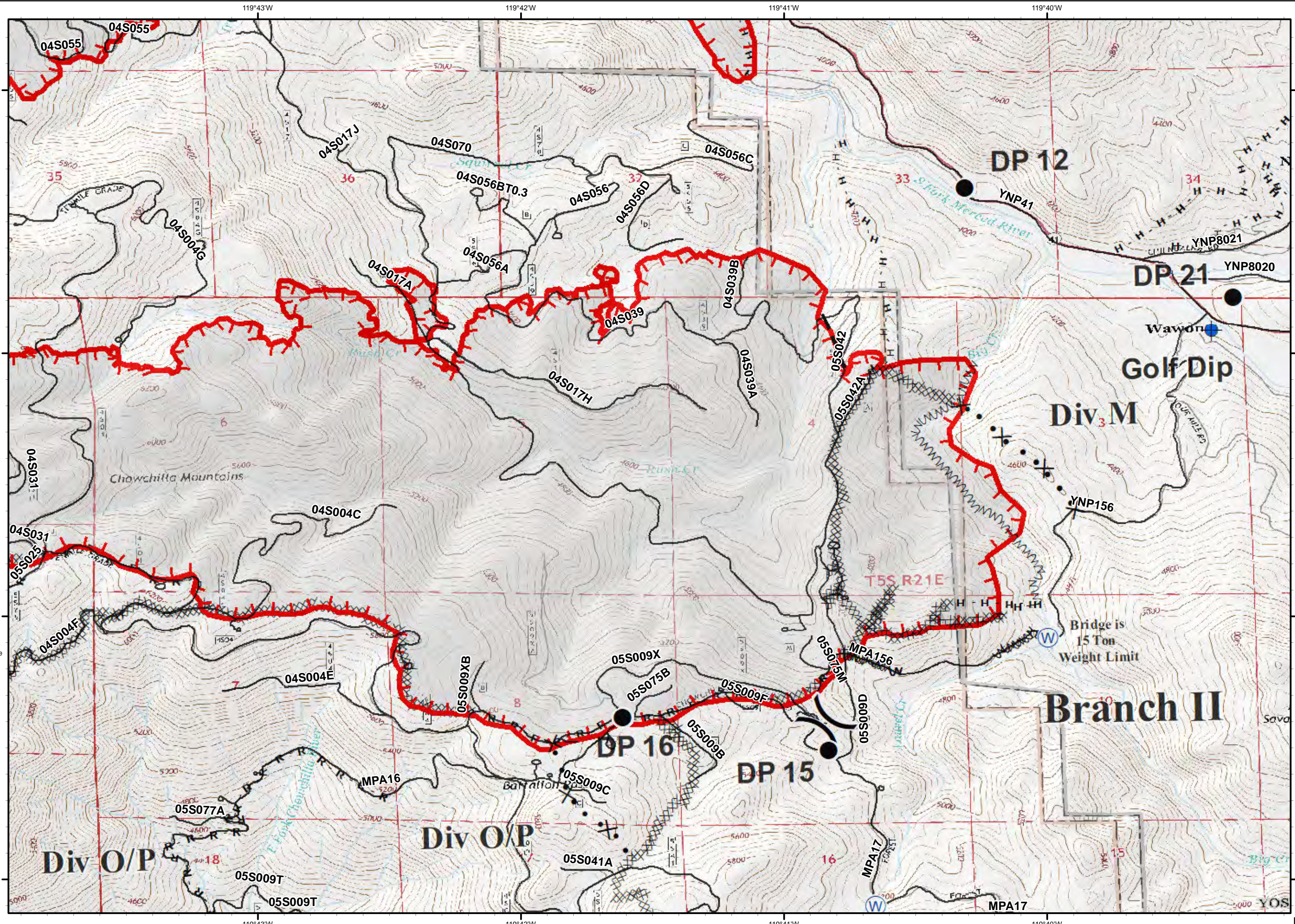
Planned Fire Line



NORTH



Miles



Ferguson CA-SNF-745

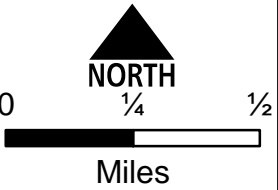
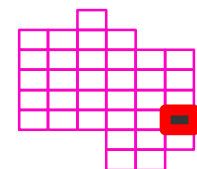
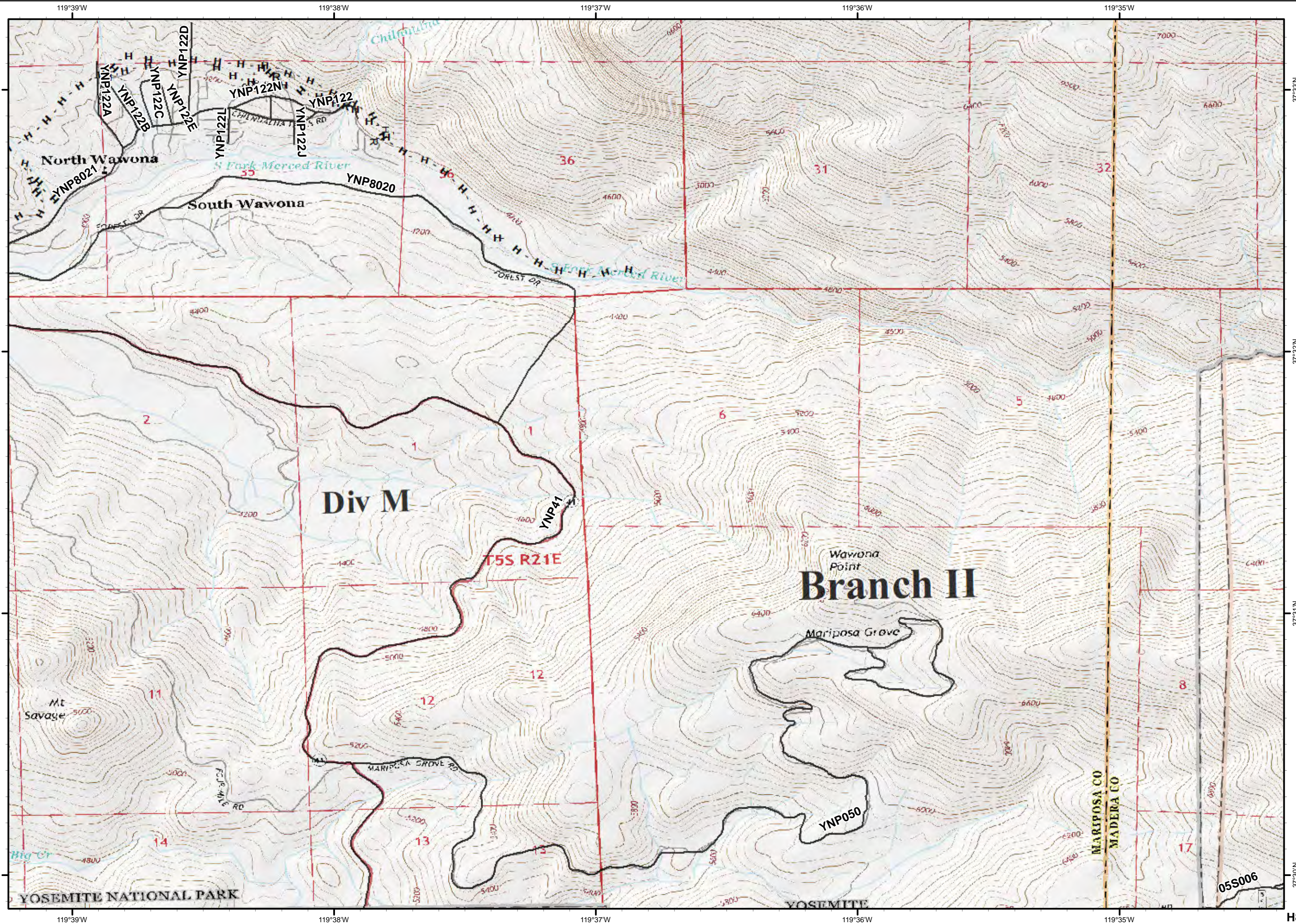
IAP Tiles
08/04/2018
Night Shift

H8



H - Completed Hand Line

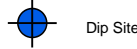
R - Road as Completed Line



Ferguson CA-SNF-745

IAP Tiles
08/04/2018
Night Shift

16



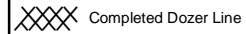
Dip Site



Drop Point



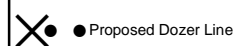
Division Break



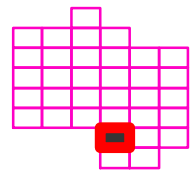
Completed Dozer Line

H - Completed Hand Line

R - Road as Completed Line



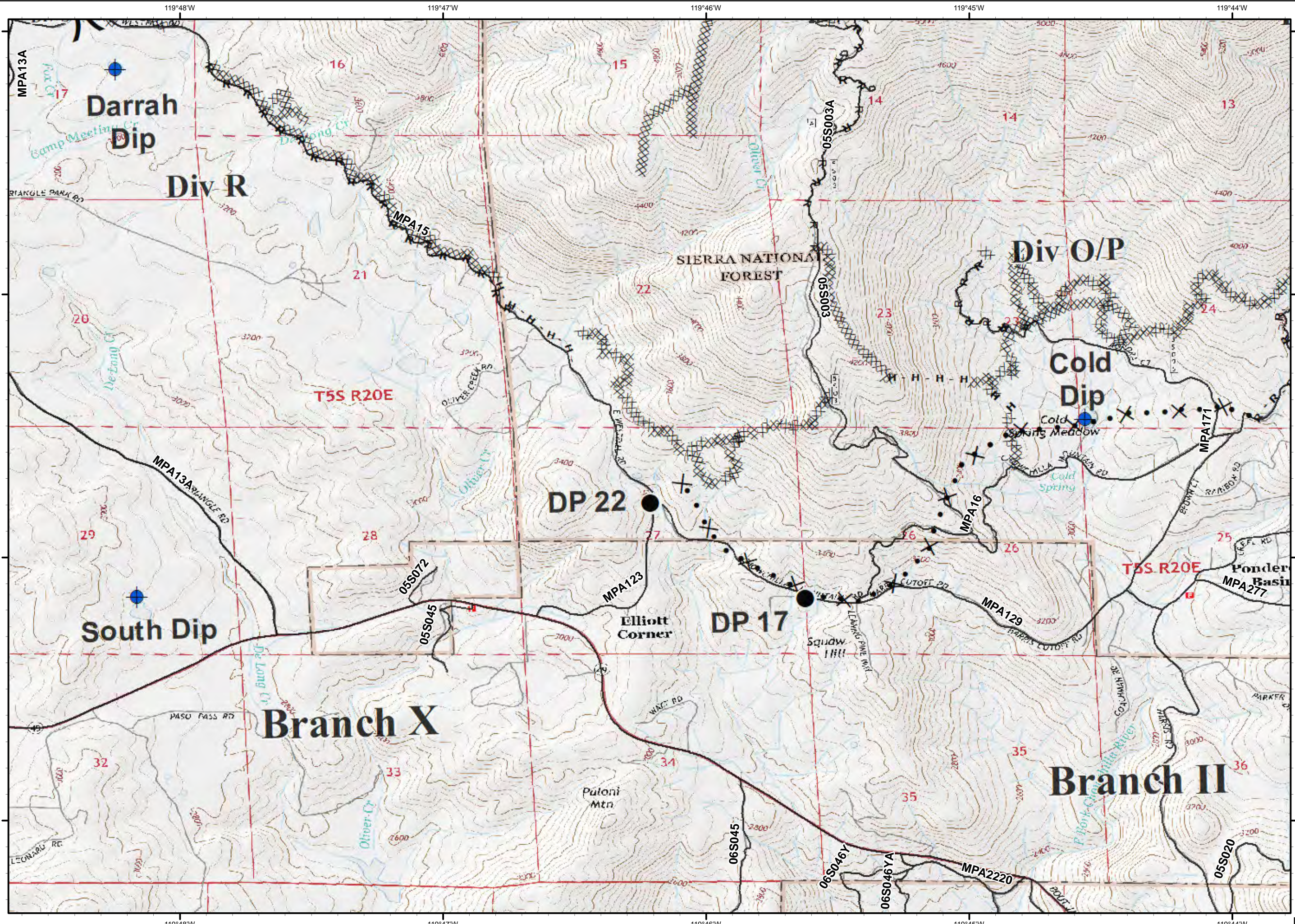
Proposed Dozer Line



NORTH

0 1/4 1/2

Miles



Ferguson CA-SNF-745

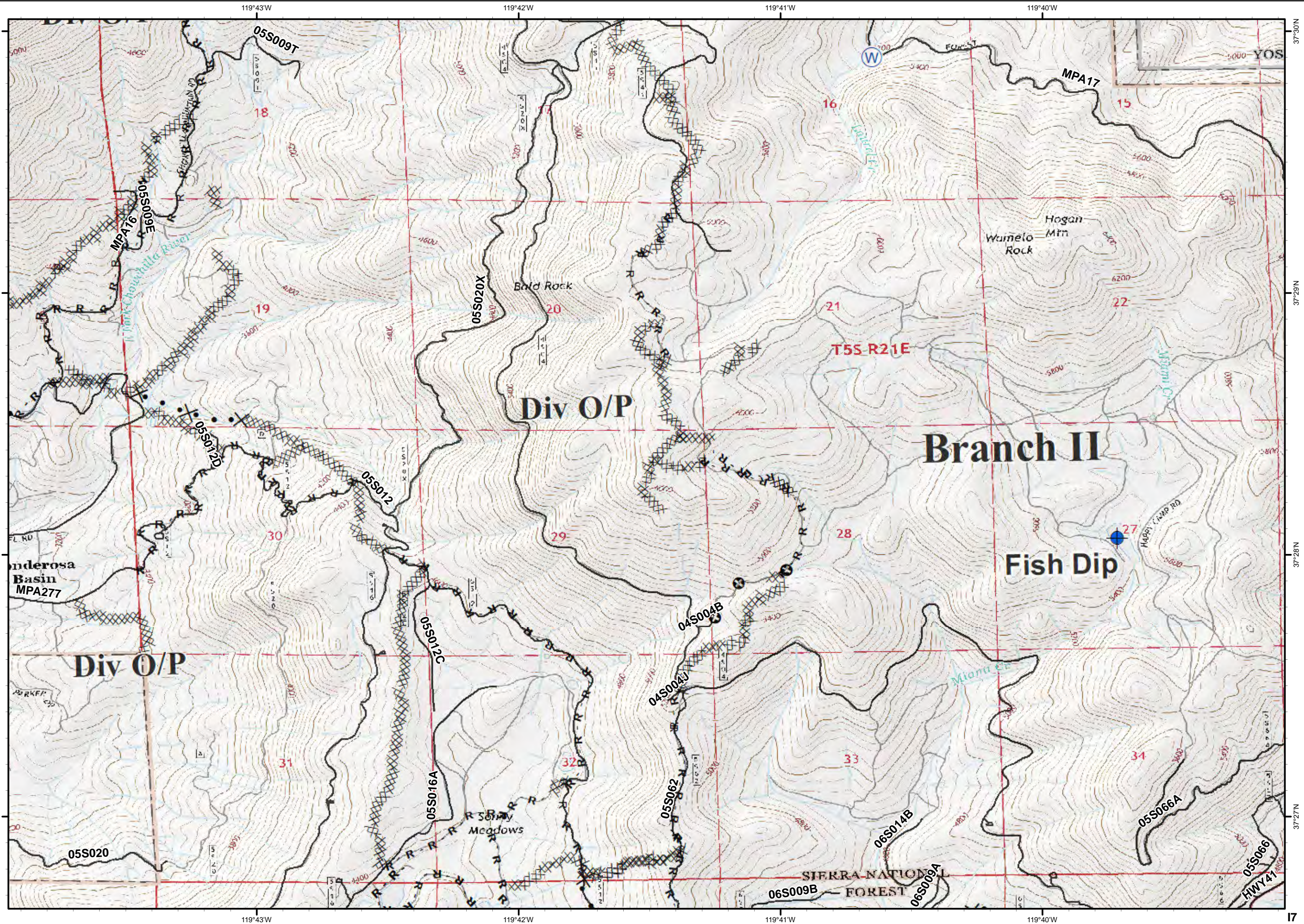
IAP Tiles
08/04/2018
Night Shift

17



- Dip Site
- Water Source
- Completed Dozer Line
- Completed Hand Line
- Road as Completed Line
- Proposed Dozer Line
- Other

NORTH
0 1/4 1/2
Miles



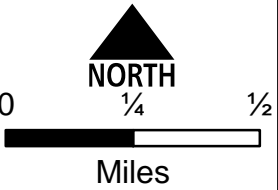
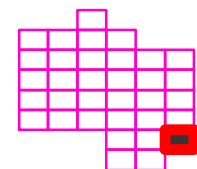
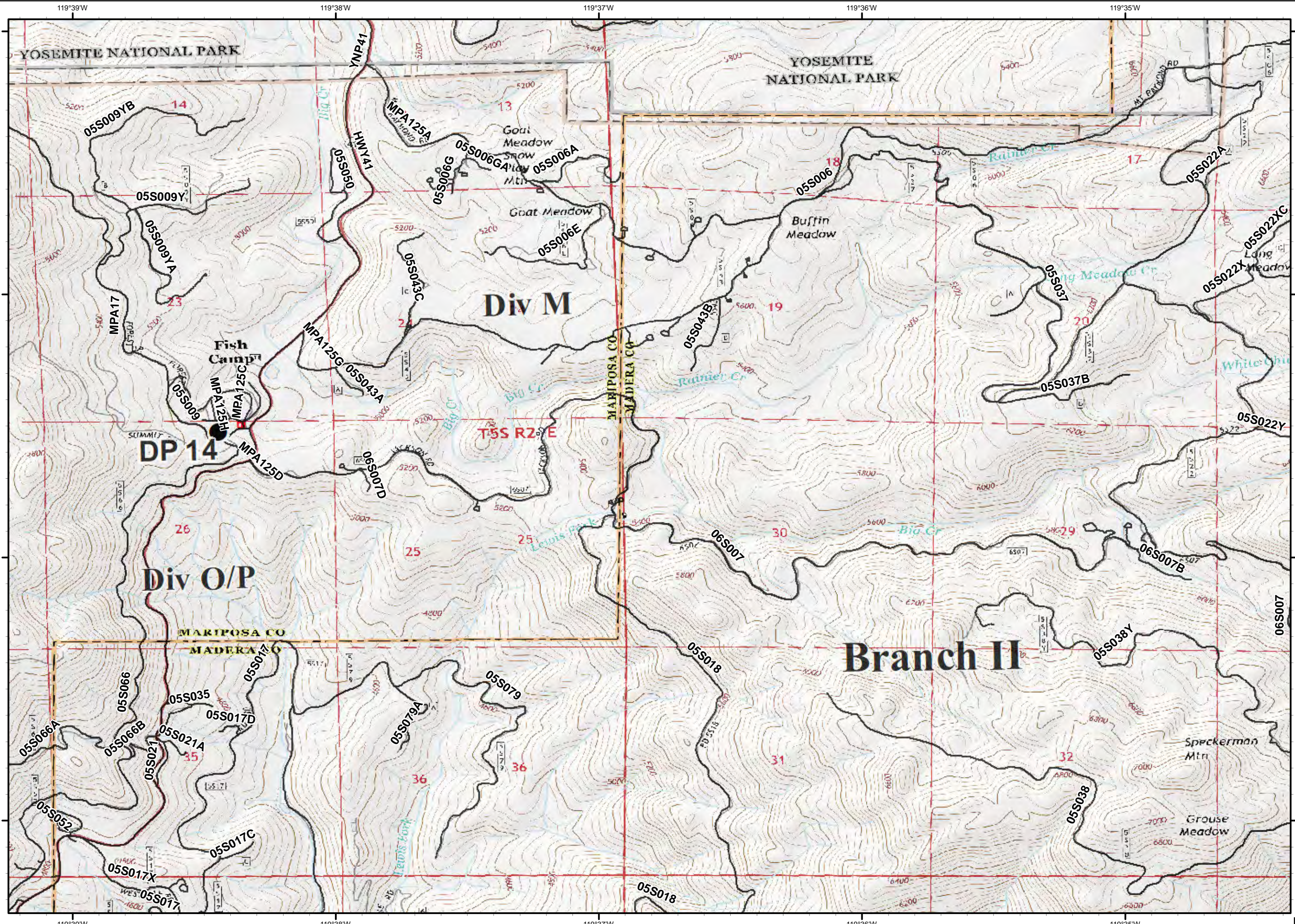
Ferguson
CA-SNF-745

IAP Tiles
08/04/2018
Night Shift

18



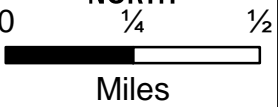
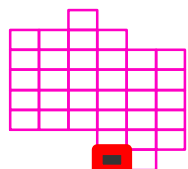
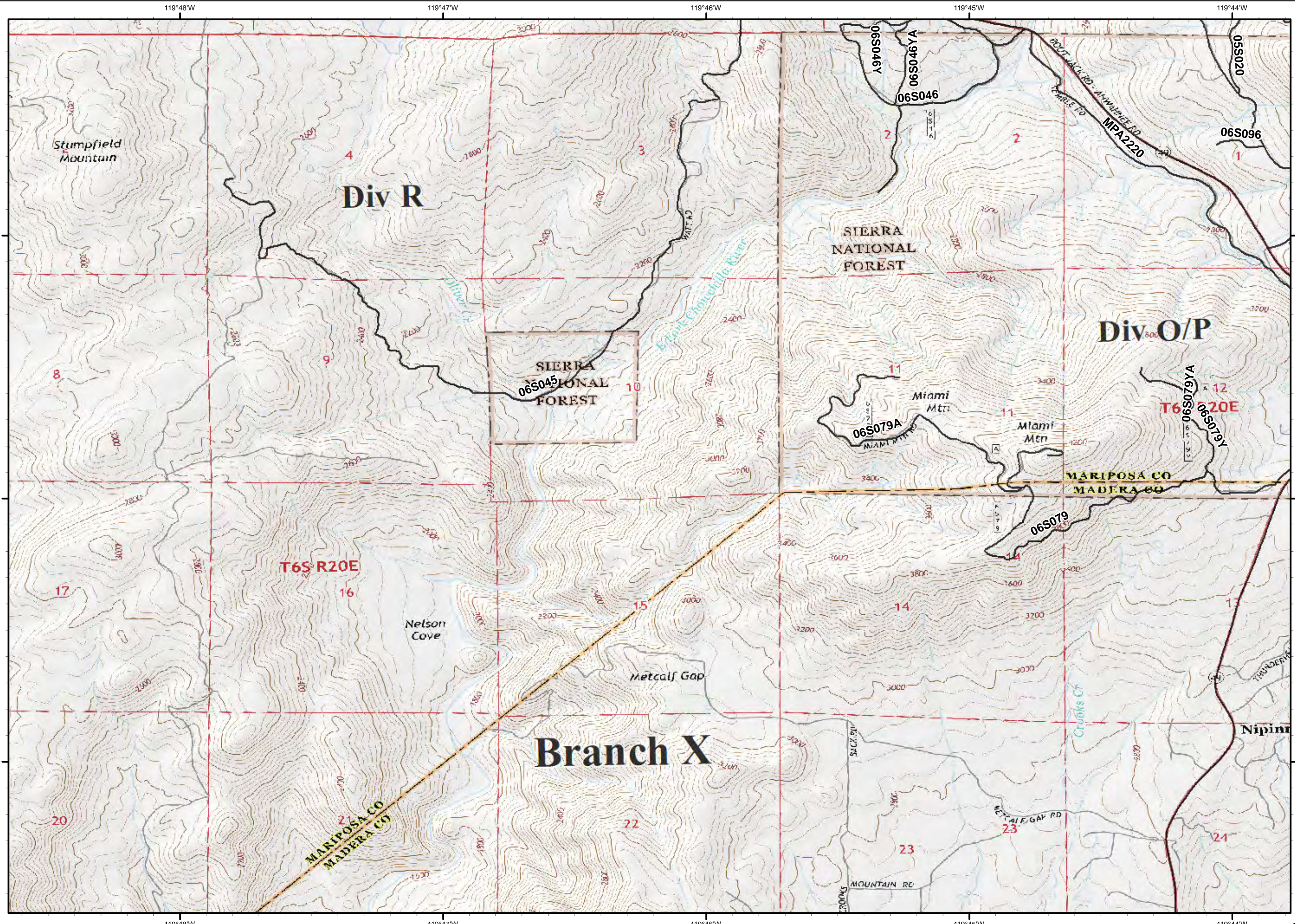
● Drop Point



Ferguson
CA-SNF-745

IAP Tiles
08/04/2018
Night Shift

J6



Miles

Ferguson
CA-SNF-745

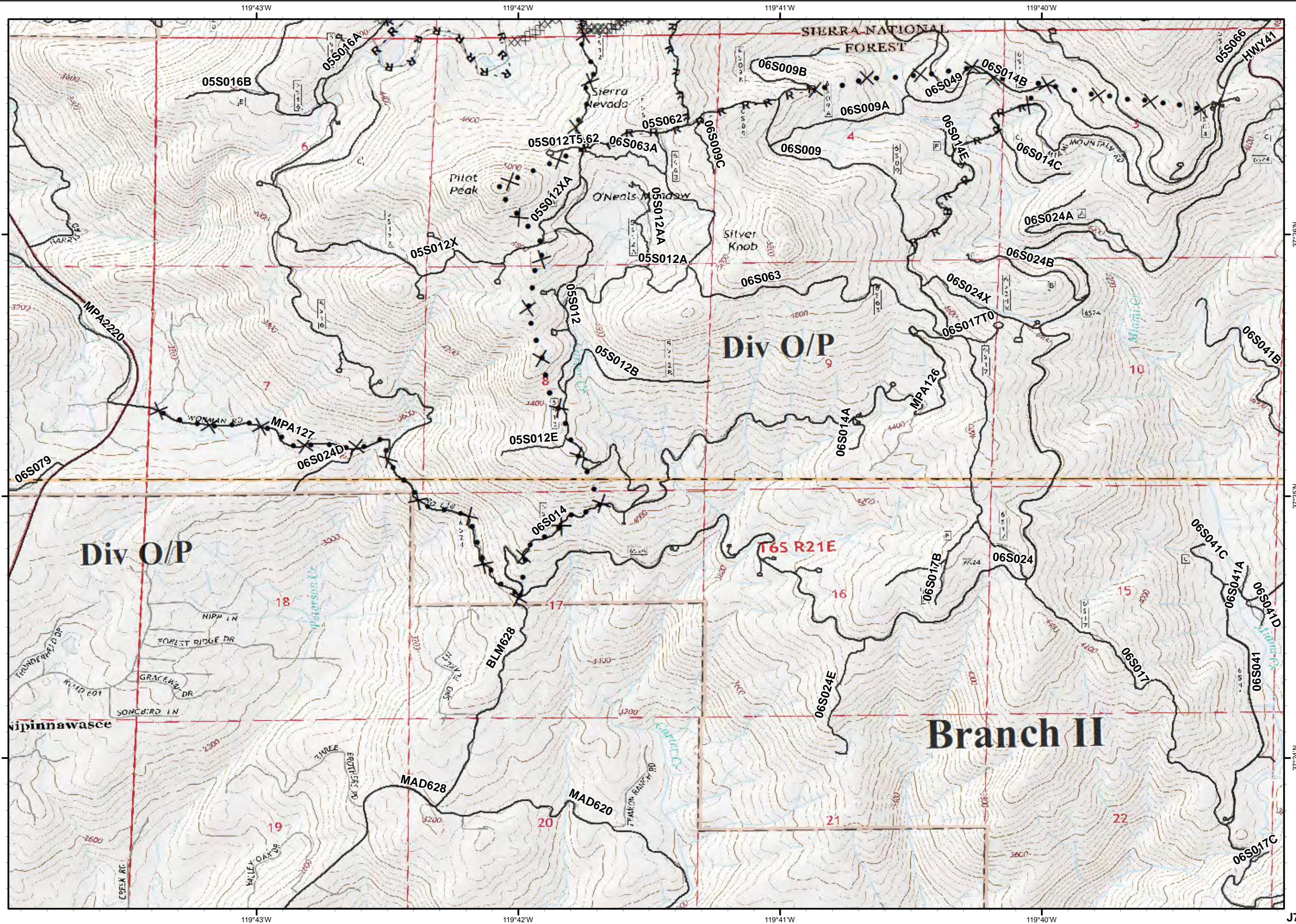
IAP Tiles
08/04/2018
Night Shift

J7



- XXXX Completed Dozer Line
- R - Road as Completed Line
- X • Proposed Dozer Line

0 1/4 1/2
Miles



Transportation Ferguson

CA-SNF-000745

08/04/2018



- Camp
- Dip Site
- Drop Point
- Helibase
- Helispot
- Incident Command Post
- Repeater
- Retardant/Mud Pit
- Water Source
- Other
- Division Break
- Branch Break
- Major Road
- Road
- STFRoads

