

# Ferguson

CA-SNF-745

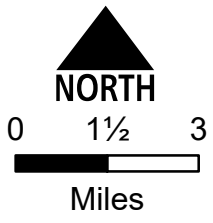
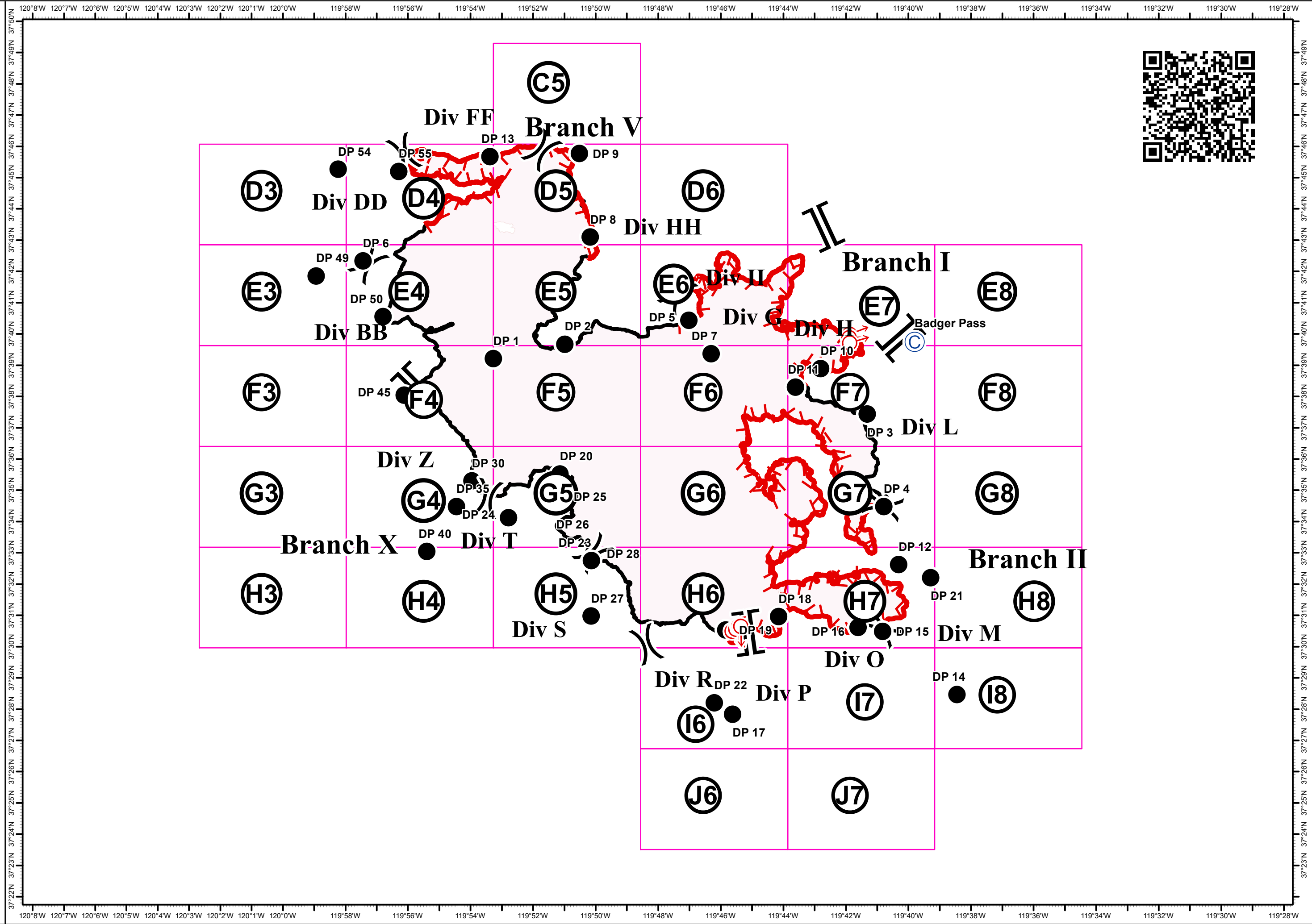
IAP Index

08/05/2018

Day Shift



- Camp
- Drop Point
- Spot Fire
- Division Break
- Branch Break
- Uncontrolled Fire Edge
- Completed Line



Ferguson  
CA-SNF-745

IAP Tiles  
08/05/2018  
Day Shift

C5



Hydrant

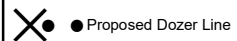


Division Break



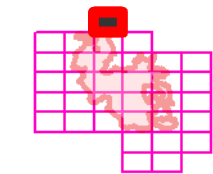
Completed Dozer Line

R - Road as Completed Line

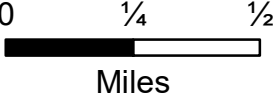


Proposed Dozer Line

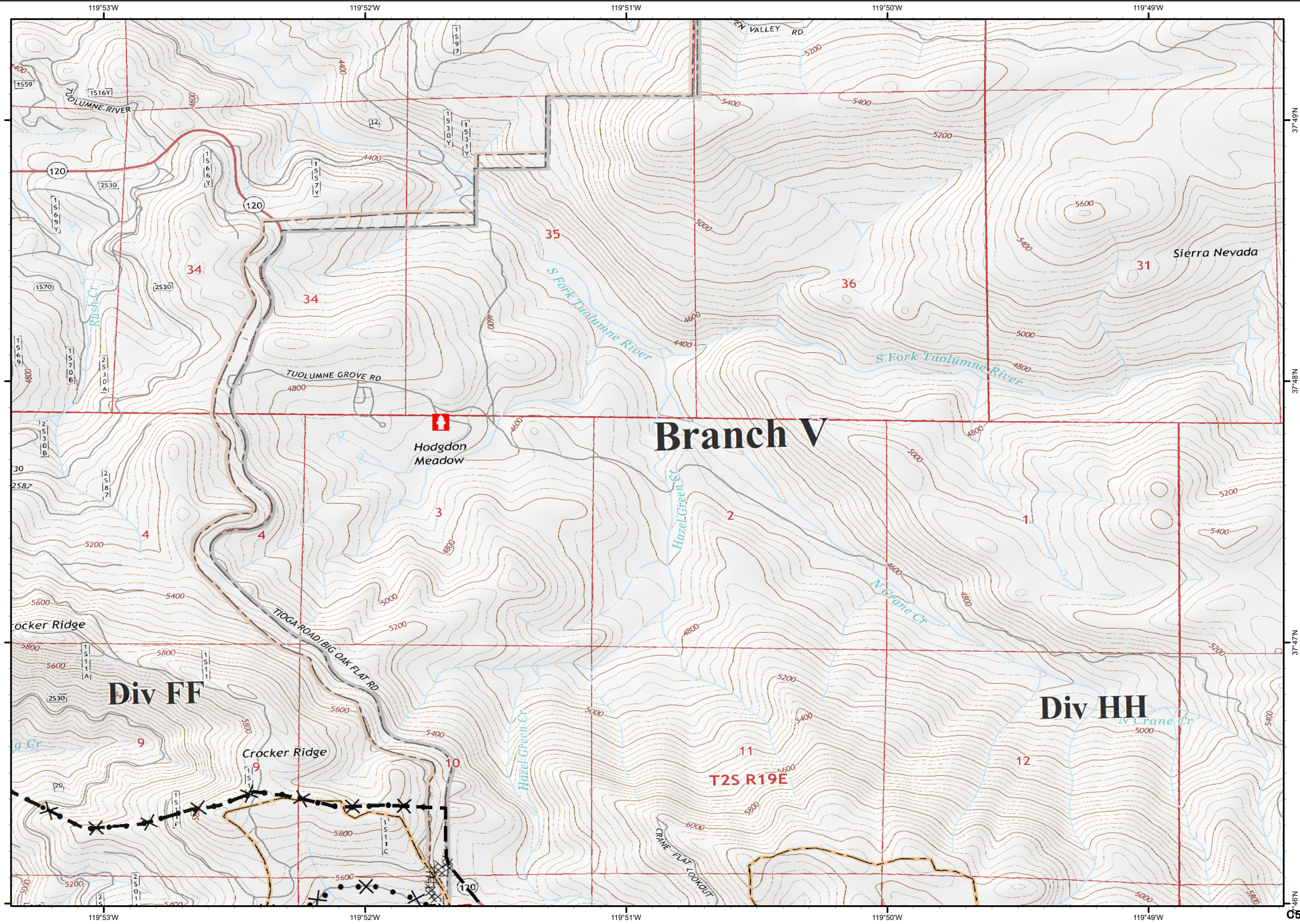
Planned Fire Line



NORTH



Miles



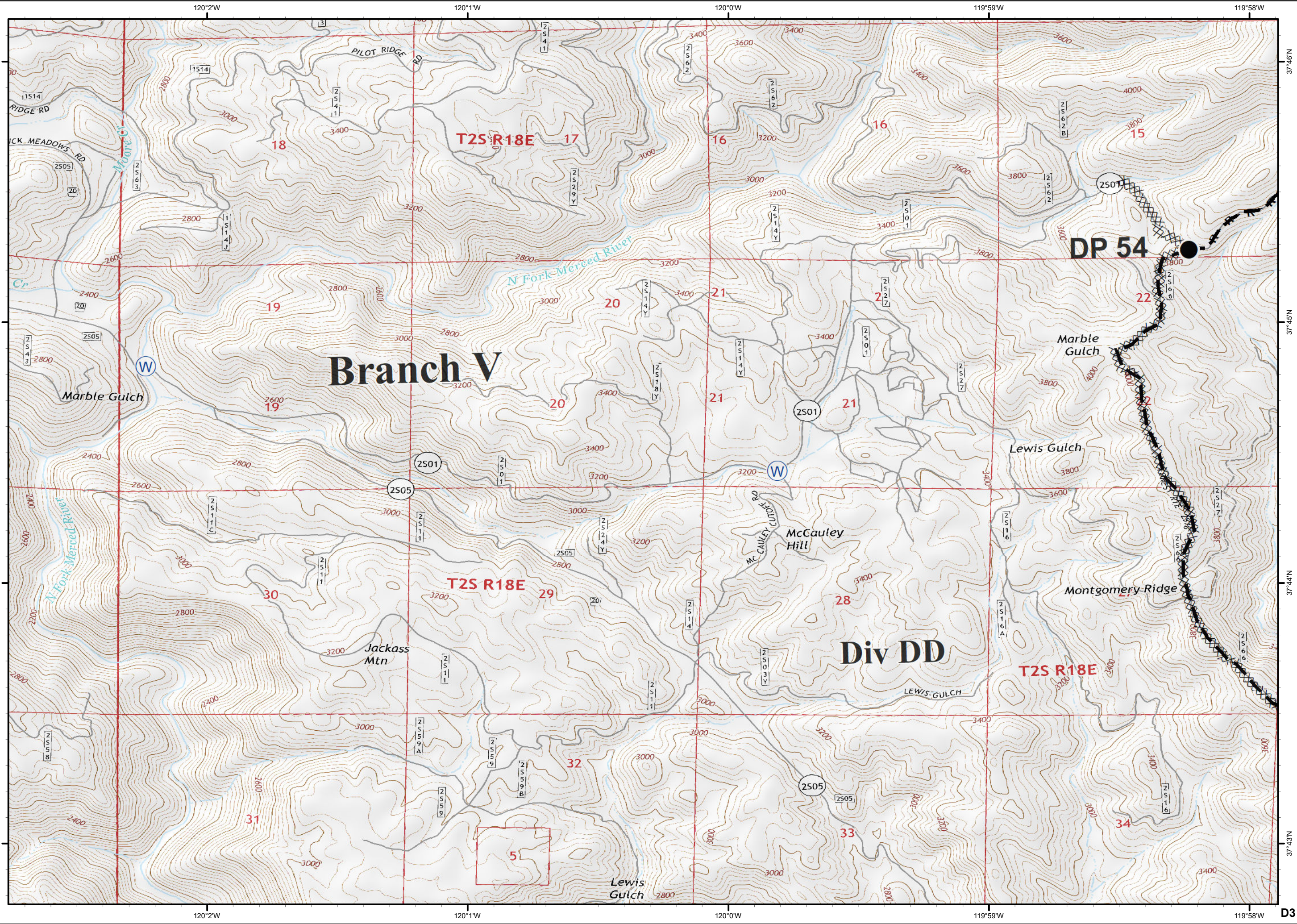
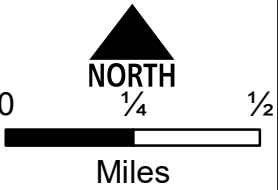
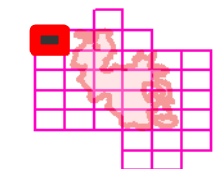
Ferguson  
CA-SNF-745

IAP Tiles  
08/05/2018  
Day Shift

D3



- Drop Point
- ⊙ Water Source
- XXXX Completed Dozer Line
- R - Road as Completed Line
- ▬ Planned Fire Line



# Ferguson CA-SNF-745

IAP Tiles  
08/05/2018  
Day Shift

D4



● Drop Point

Ⓡ Repeater

Ⓜ Water Source

⌋ Division Break

└─┘ Uncontrolled Fire Edge

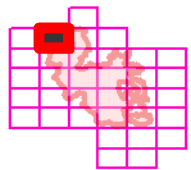
— Completed Line

XXXX Completed Dozer Line

H - Completed Hand Line

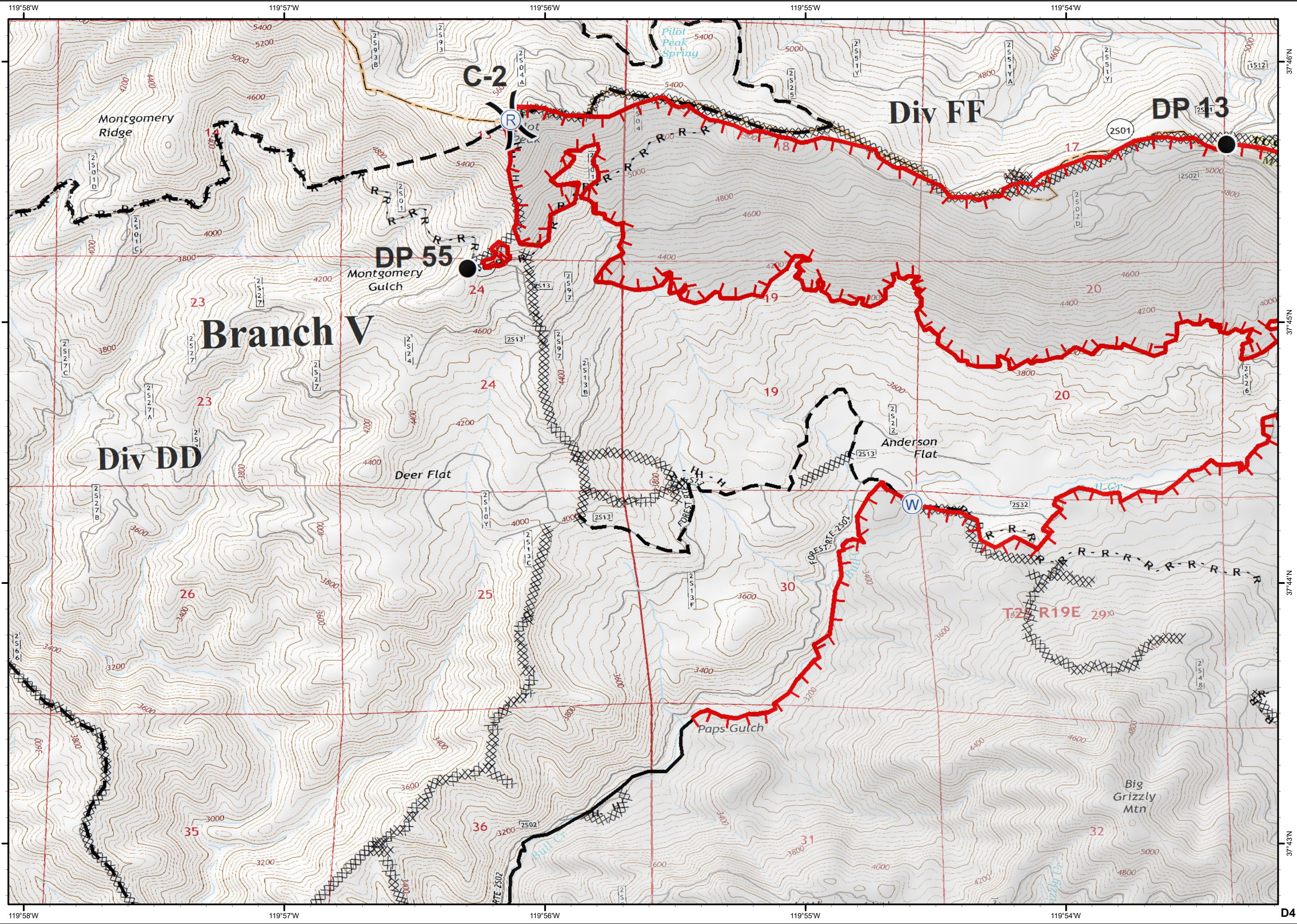
R - Road as Completed Line

— Planned Fire Line



0 1/4 1/2

Miles



# Ferguson CA-SNF-745

IAP Tiles  
08/05/2018  
Day Shift  
D5



● Drop Point

⊕ Helibase

⌋ Division Break

┌ Uncontrolled Fire Edge

— Completed Line

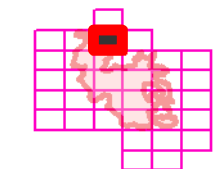
XXXX Completed Dozer Line

H - Completed Hand Line

R - Road as Completed Line

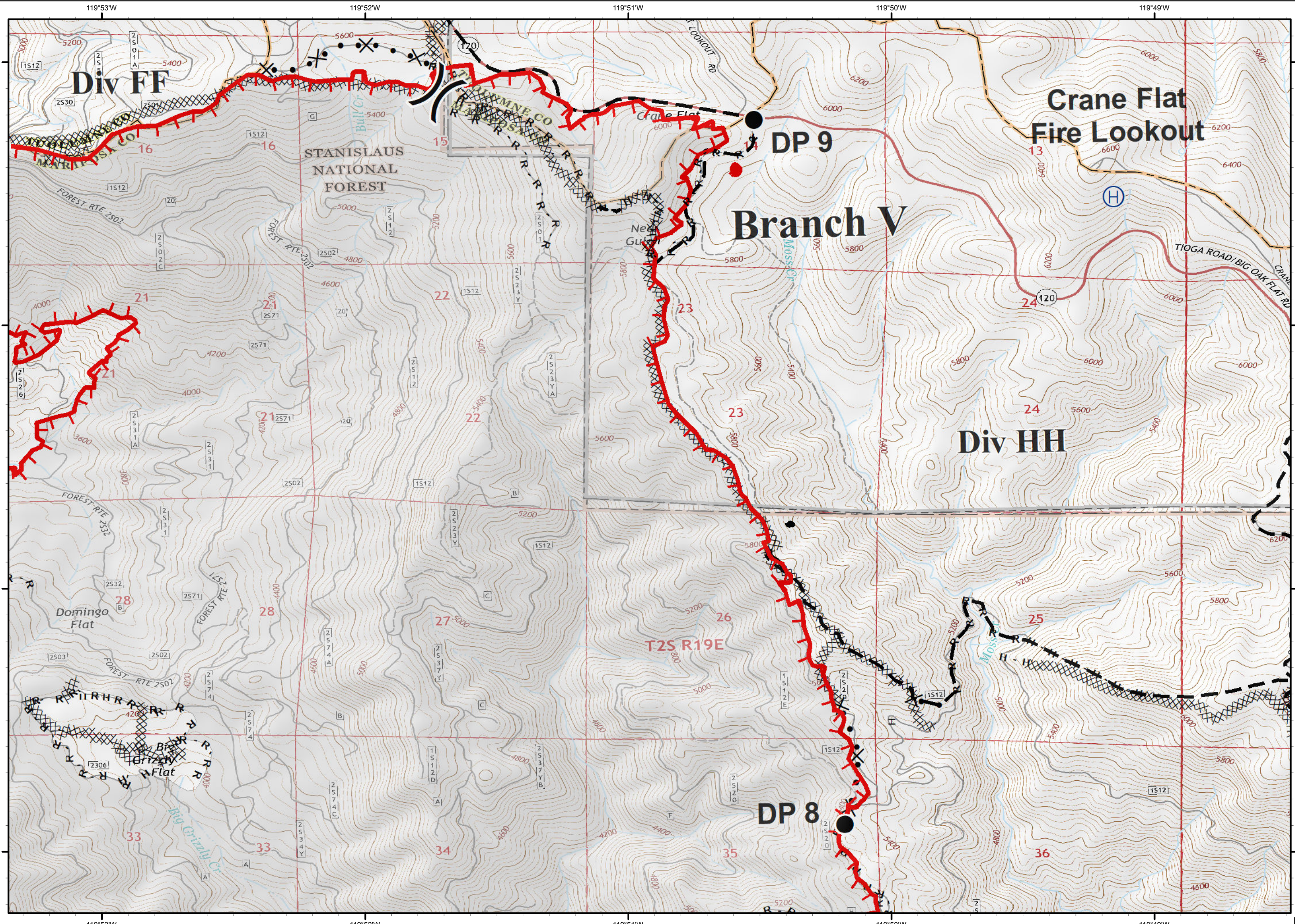
⊗ Proposed Dozer Line

— Planned Fire Line



0 1/4 1/2

Miles



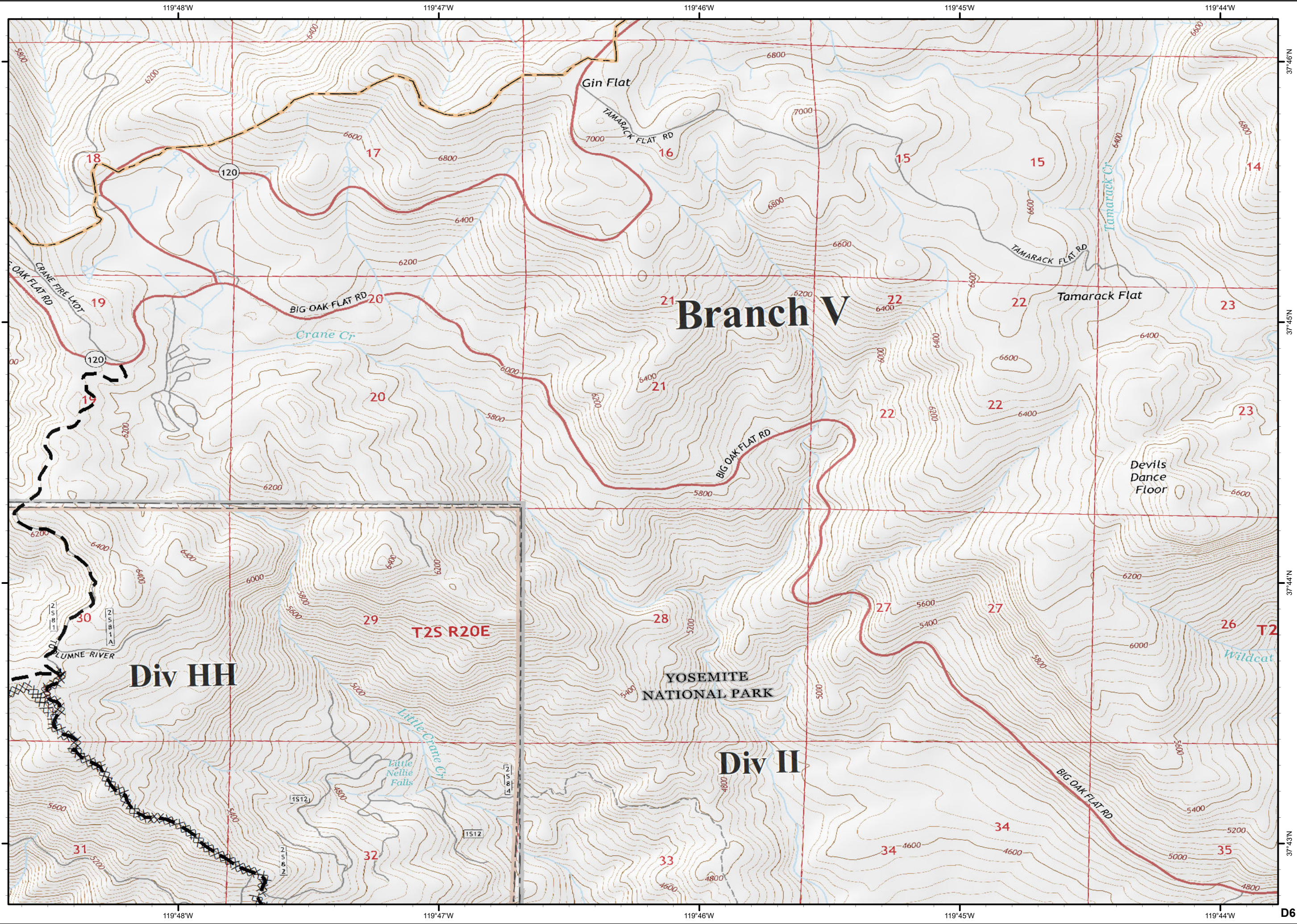
Ferguson  
CA-SNF-745

IAP Tiles  
08/05/2018  
Day Shift

D6



- Completed Dozer Line
- R - Road as Completed Line
- Planned Fire Line



An inset map shows the location of the main map area within a larger grid. Below it is a north arrow and a scale bar labeled "Miles" with markings for 0, 1/4, and 1/2.

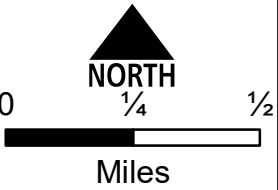
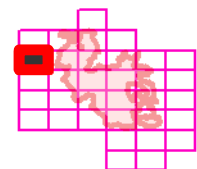
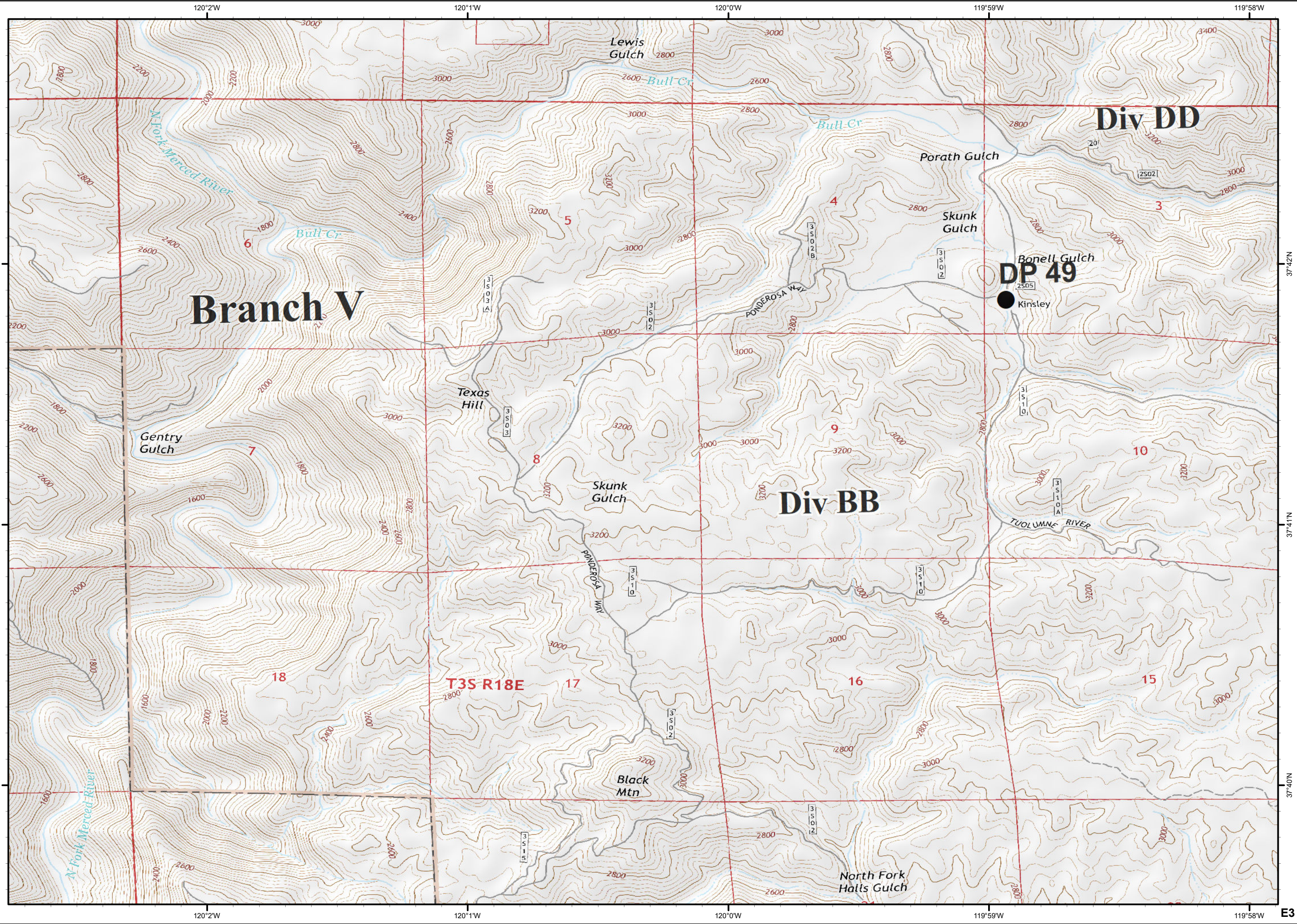
Ferguson  
CA-SNF-745

IAP Tiles  
08/05/2018  
Day Shift

E3



● Drop Point



37°42'N

37°41'N

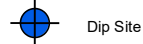
37°40'N

E3

Ferguson  
CA-SNF-745

IAP Tiles  
08/05/2018  
Day Shift

E4



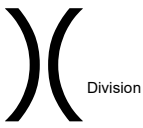
Dip Site



Drop Point



Water Source



Division Break

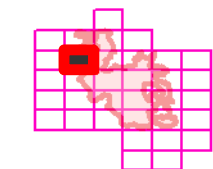
Completed

Completed Dozer

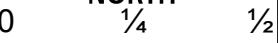
Completed Hand

Road as Completed

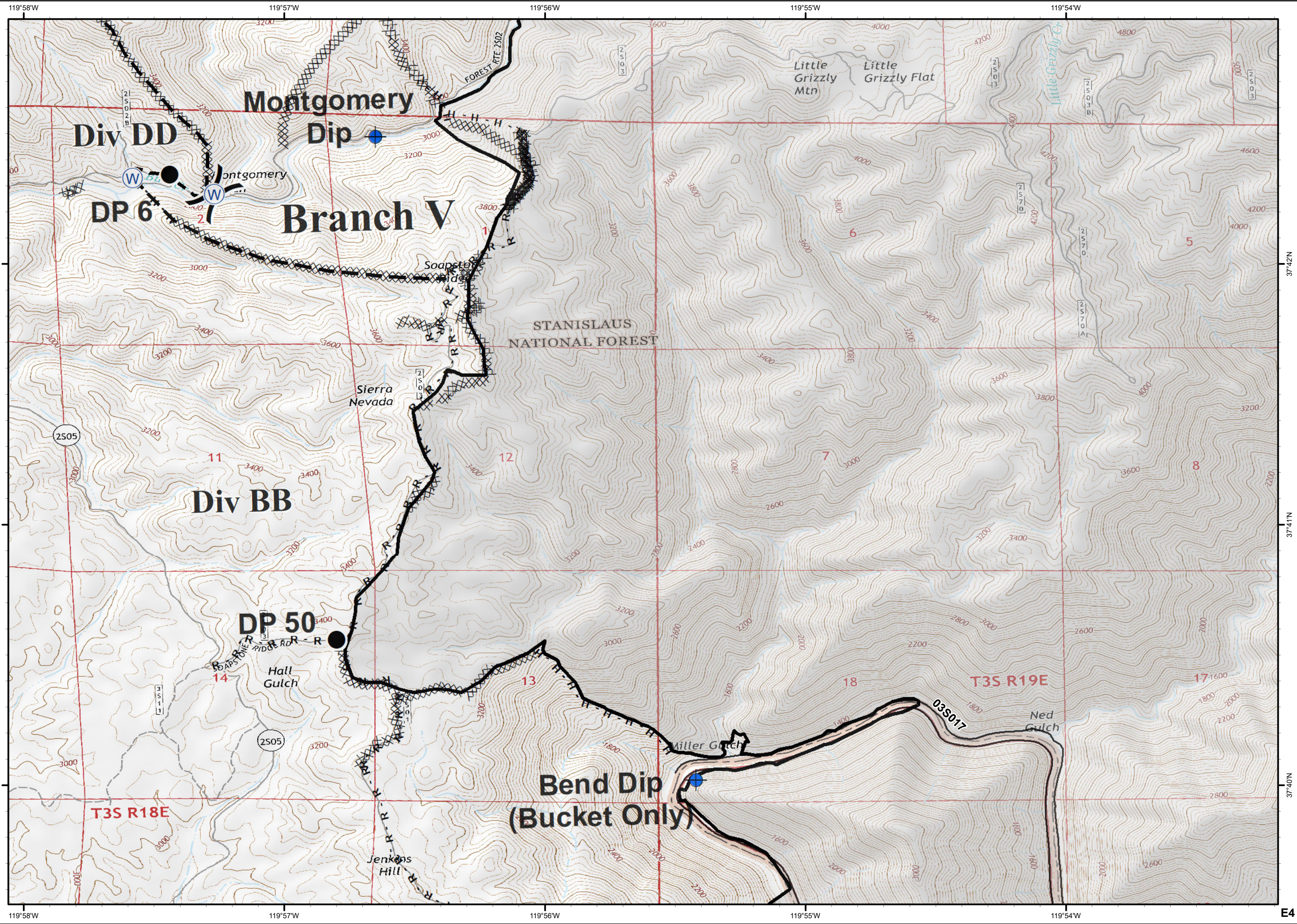
Planned Fire



NORTH



Miles



E4



# Ferguson CA-SNF-745

IAP Tiles  
08/05/2018  
Day Shift

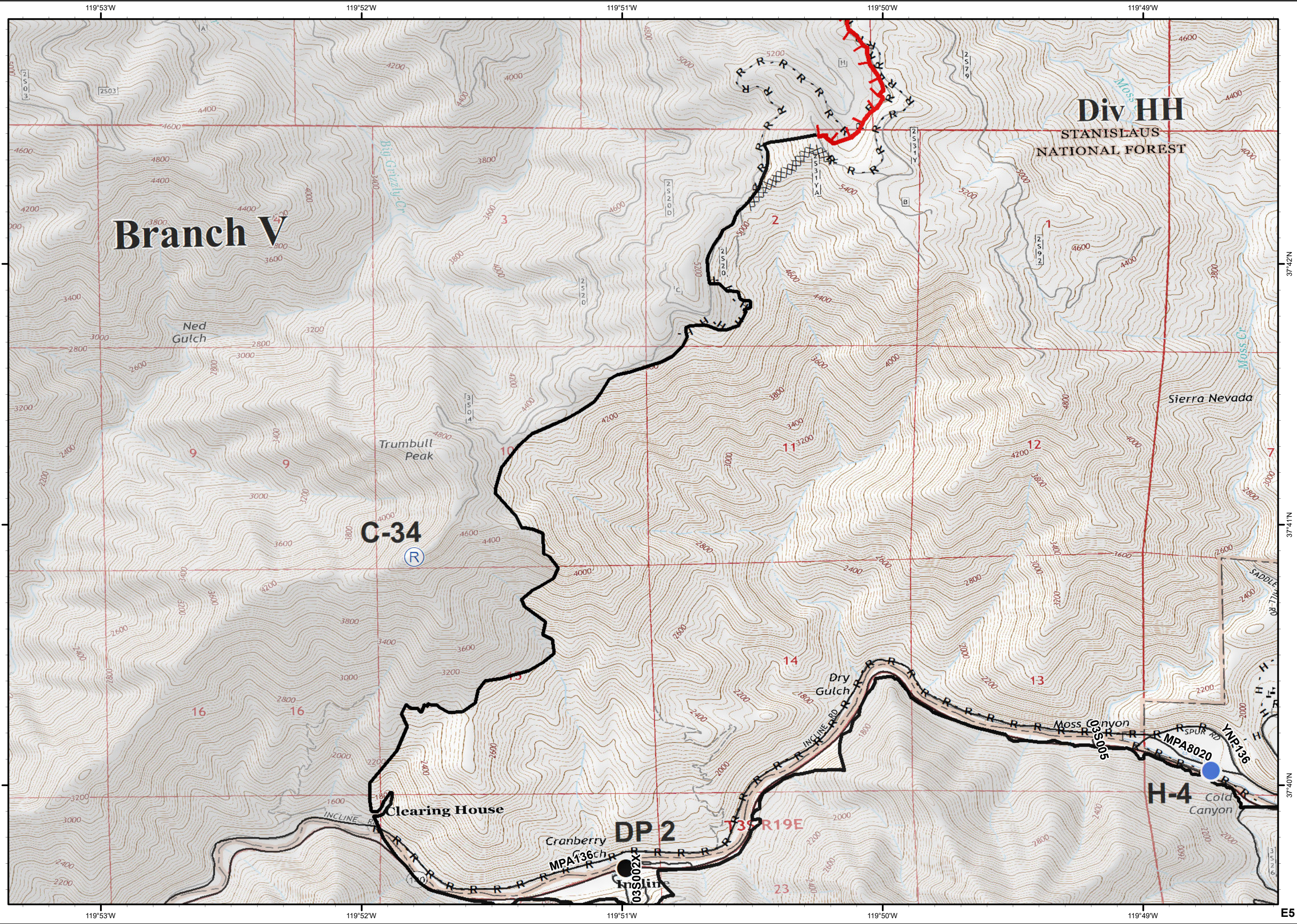
E5



- Drop Point
- Helispot
- Ⓡ Repeater
- ▬ Uncontrolled Fire Edge
- ▬ Completed Line
- ▨ Completed Dozer Line
- H - Completed Hand Line
- R - Road as Completed Line

NORTH

0 1/4 1/2 Miles

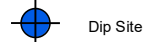


E5

Ferguson  
CA-SNF-745

IAP Tiles  
08/05/2018  
Day Shift

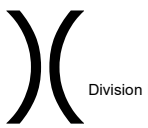
E6



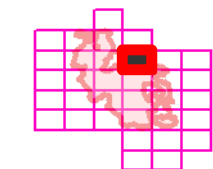
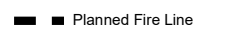
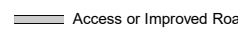
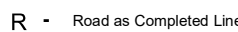
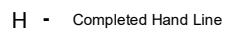
Dip Site



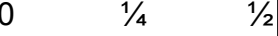
Drop Point



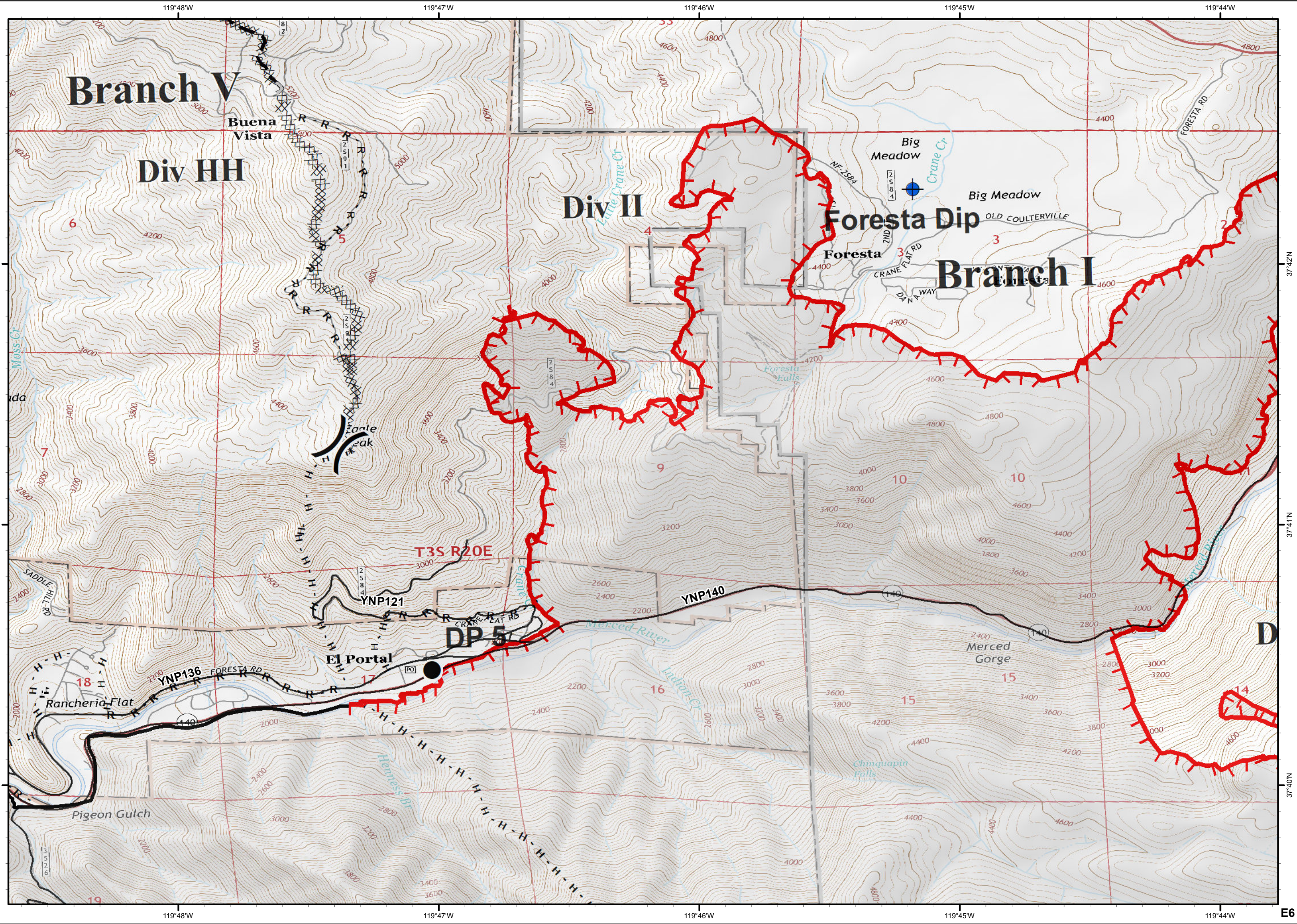
Division Break



NORTH



Miles



37°42'N

37°41'N

37°40'N

E6

Ferguson  
CA-SNF-745

IAP Tiles  
08/05/2018  
Day Shift

E7



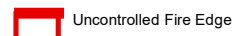
Camp



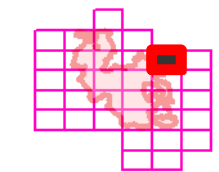
Spot Fire



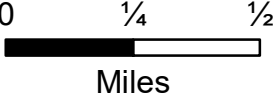
Branch Break



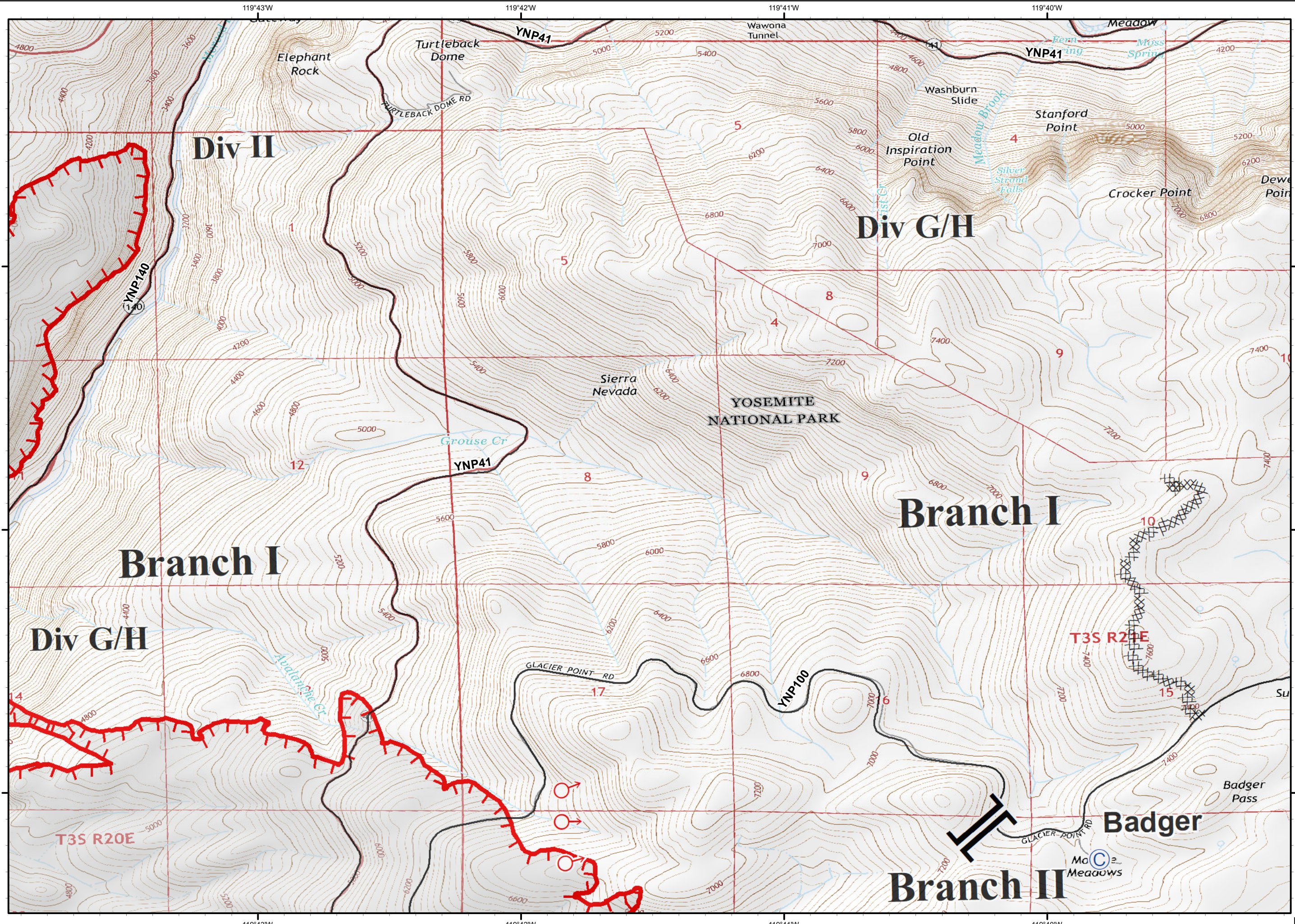
Completed Dozer Line



NORTH

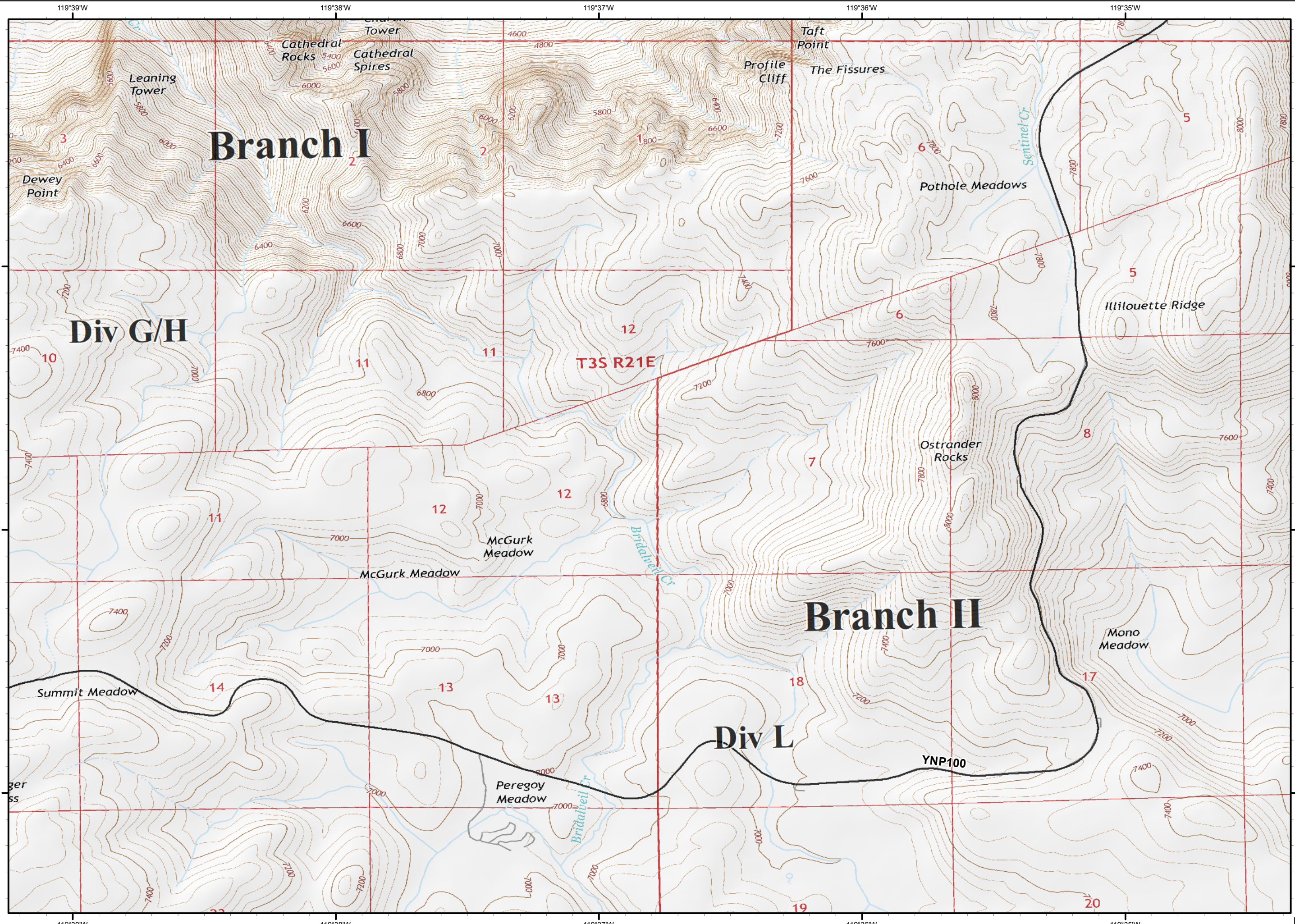


Miles



Ferguson  
CA-SNF-745

IAP Tiles  
08/05/2018  
Day Shift  
E8



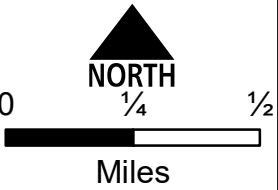
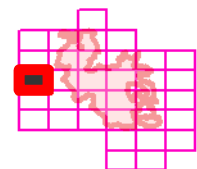
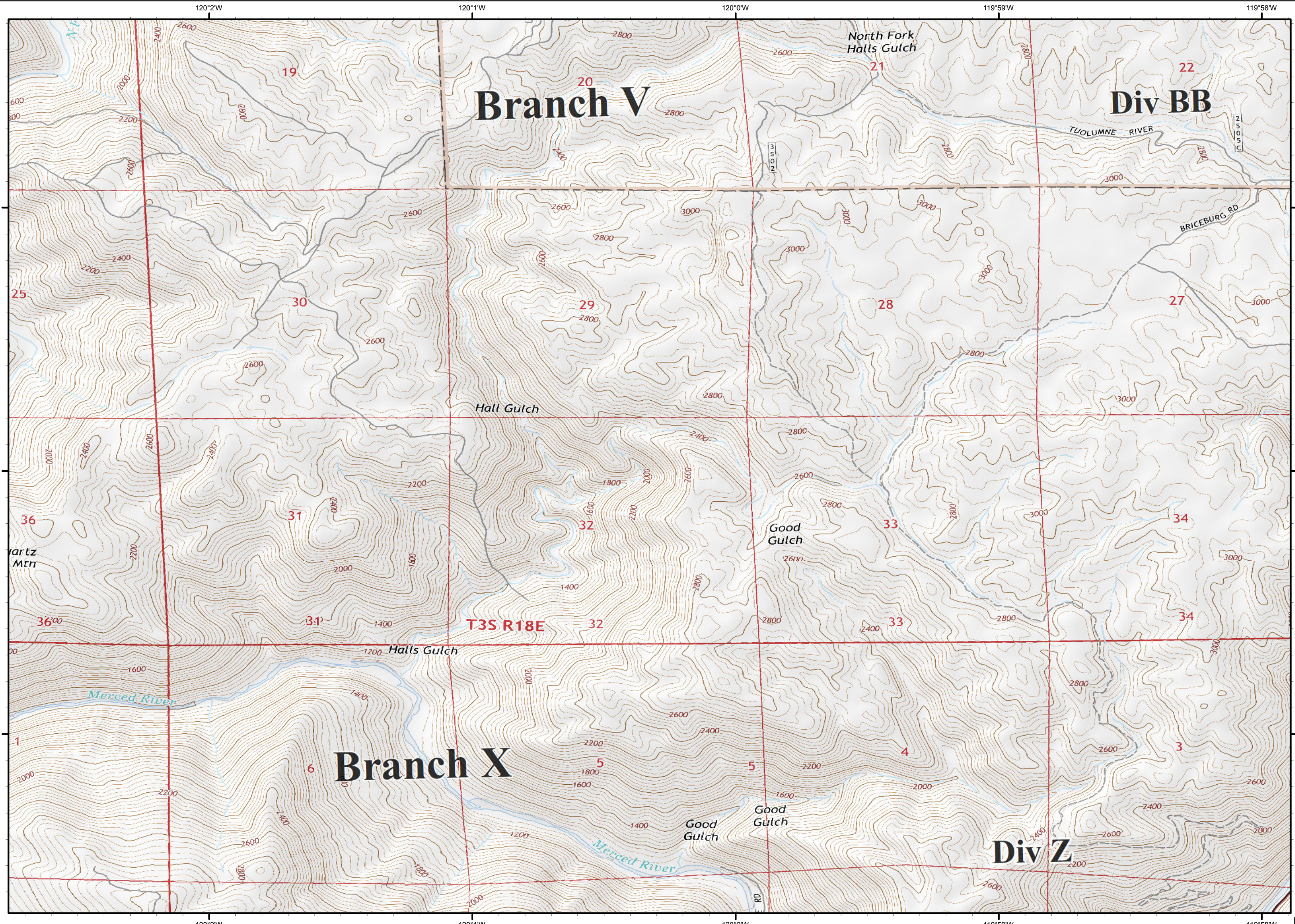
**NORTH**

0 1/4 1/2  
Miles

Ferguson  
CA-SNF-745

IAP Tiles  
08/05/2018  
Day Shift

F3



37°39'N  
37°38'N  
37°37'N  
37°36'N

F3

Ferguson  
CA-SNF-745

IAP Tiles  
08/05/2018  
Day Shift

F4



Dip Site



Drop Point



Helispot



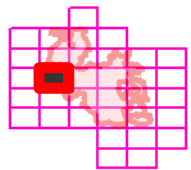
Branch Break

Completed Line

Completed Dozer Line

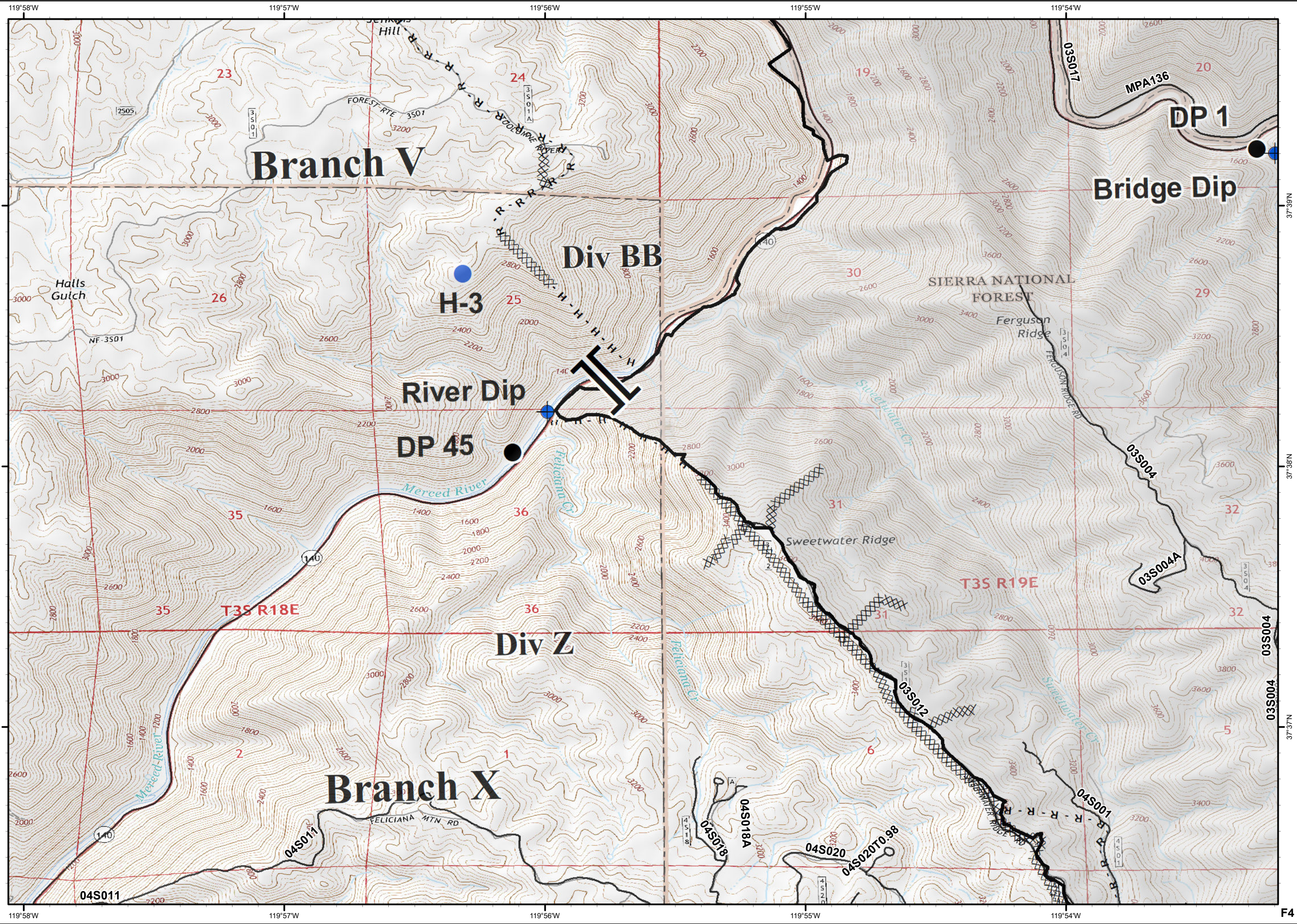
Completed Hand Line

Road as Completed Line



0 1/4 1/2

Miles



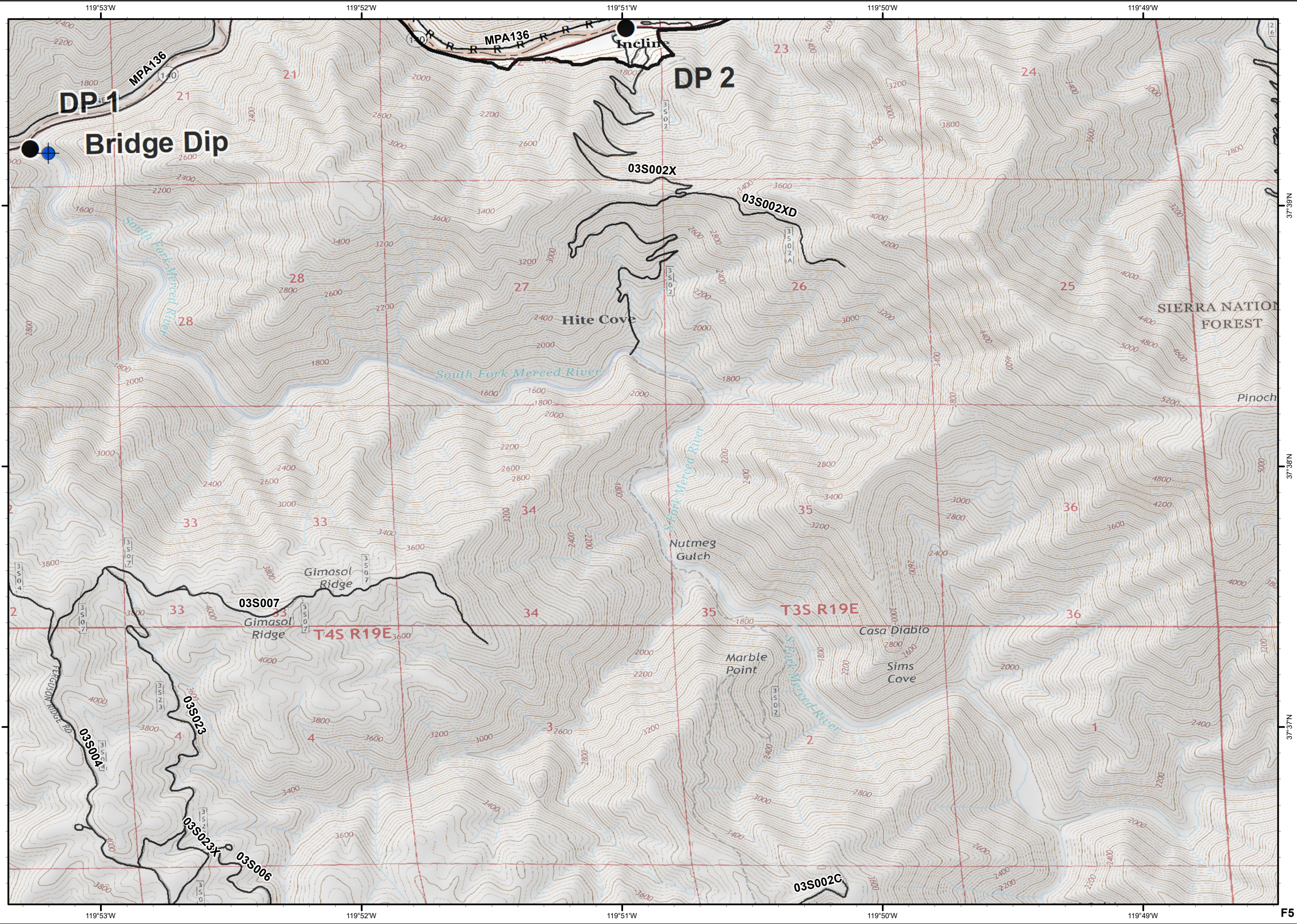
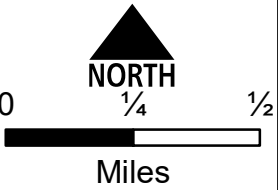
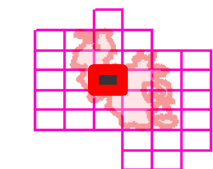
# Ferguson CA-SNF-745

IAP Tiles  
08/05/2018  
Day Shift

F5



- Dip Site
- Drop Point
- Completed Line
- Road as Completed Line



37°39'N

37°38'N

37°37'N

F5

# Ferguson CA-SNF-745

IAP Tiles  
08/05/2018  
Day Shift

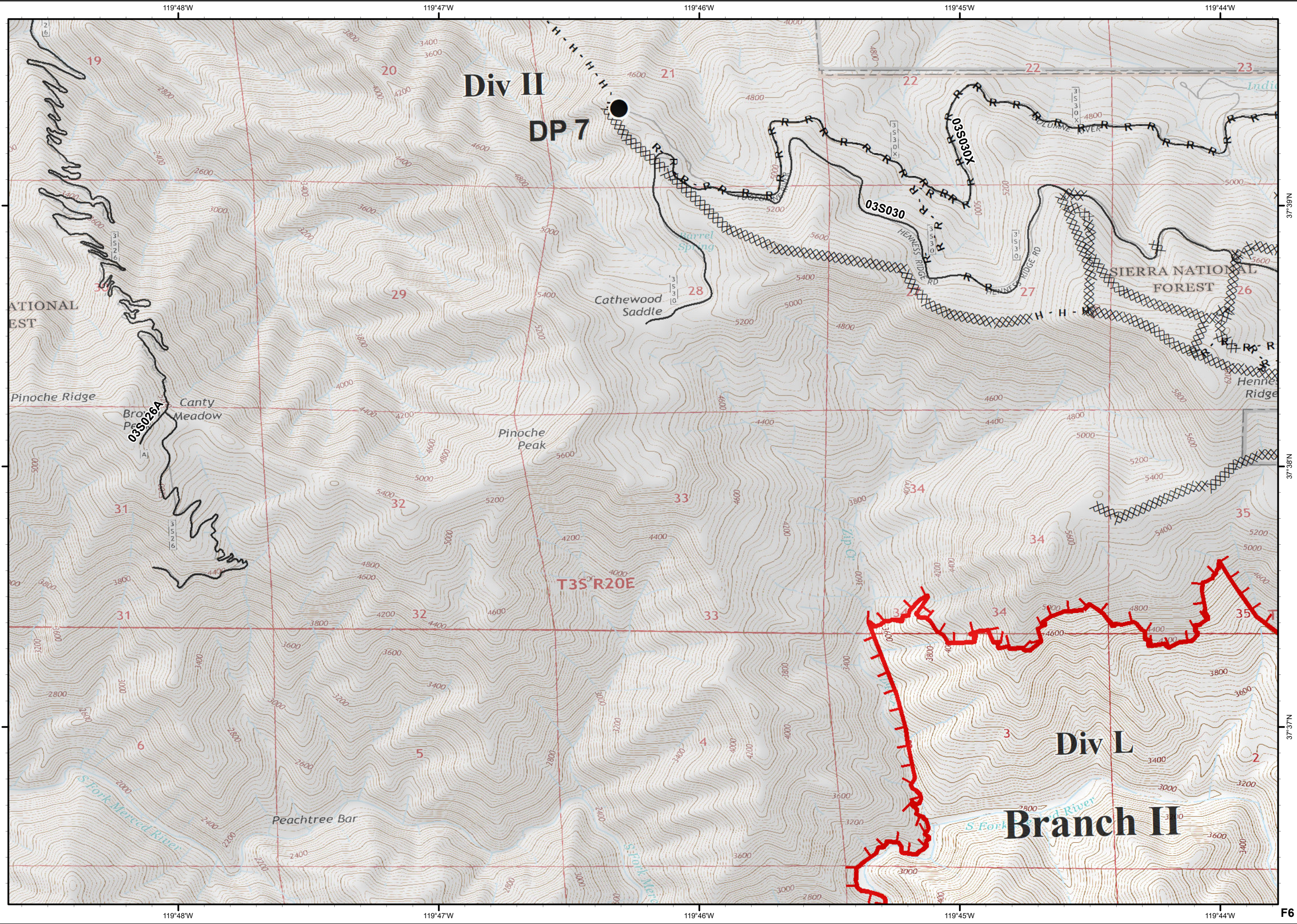
F6



- Drop Point
- Uncontrolled Fire Edge
- Completed Dozer Line
- Completed Hand Line
- Road as Completed Line

**NORTH**

0  $\frac{1}{4}$   $\frac{1}{2}$   
Miles





Ferguson  
CA-SNF-745

IAP Tiles  
08/05/2018  
Day Shift

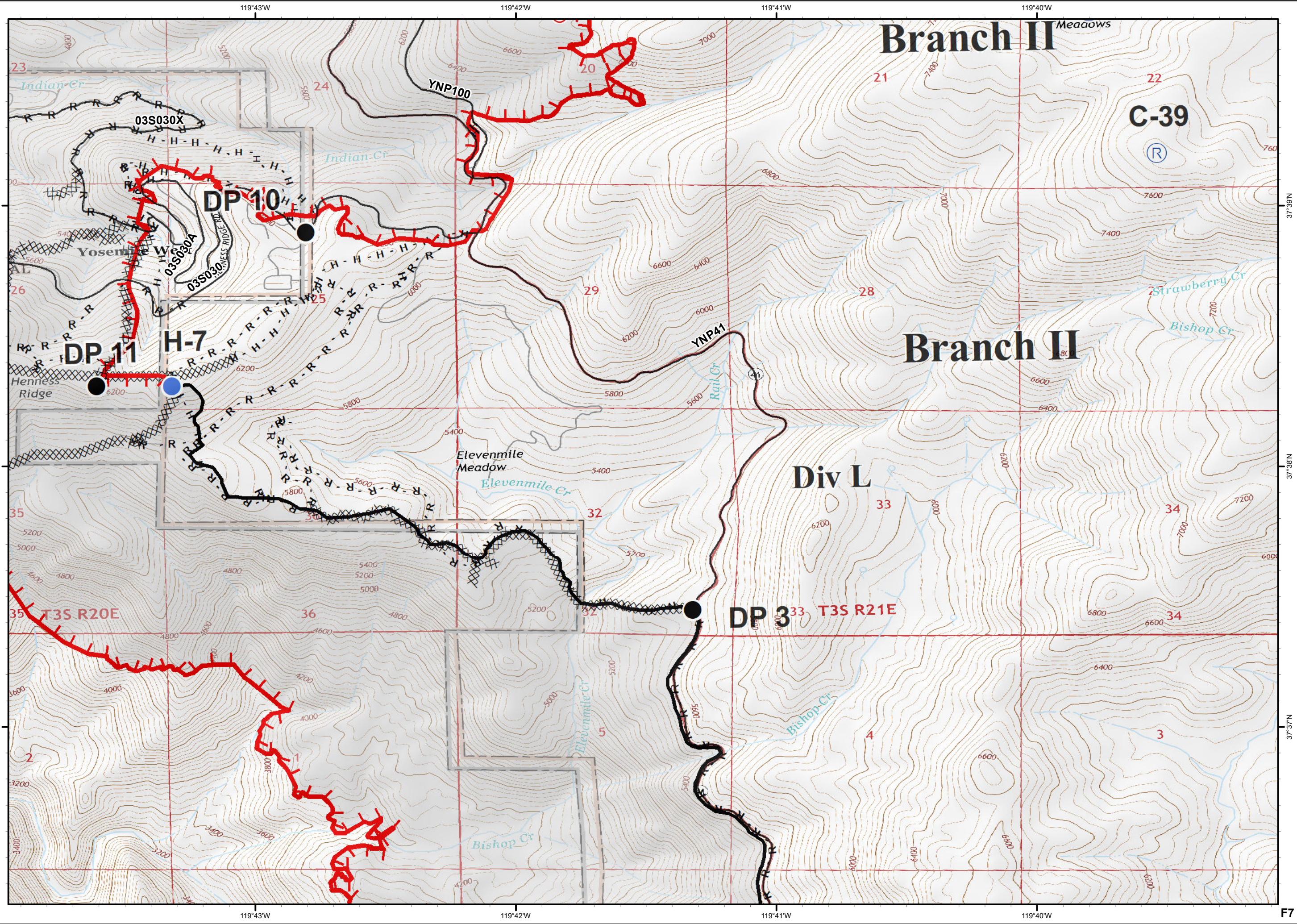
F7



- Camp
- Drop Point
- Helispot
- Repeater
- Spot Fire
- Uncontrolled Fire Edge
- Completed Line
- Completed Dozer Line
- Completed Hand Line
- Road as Completed Line

**NORTH**

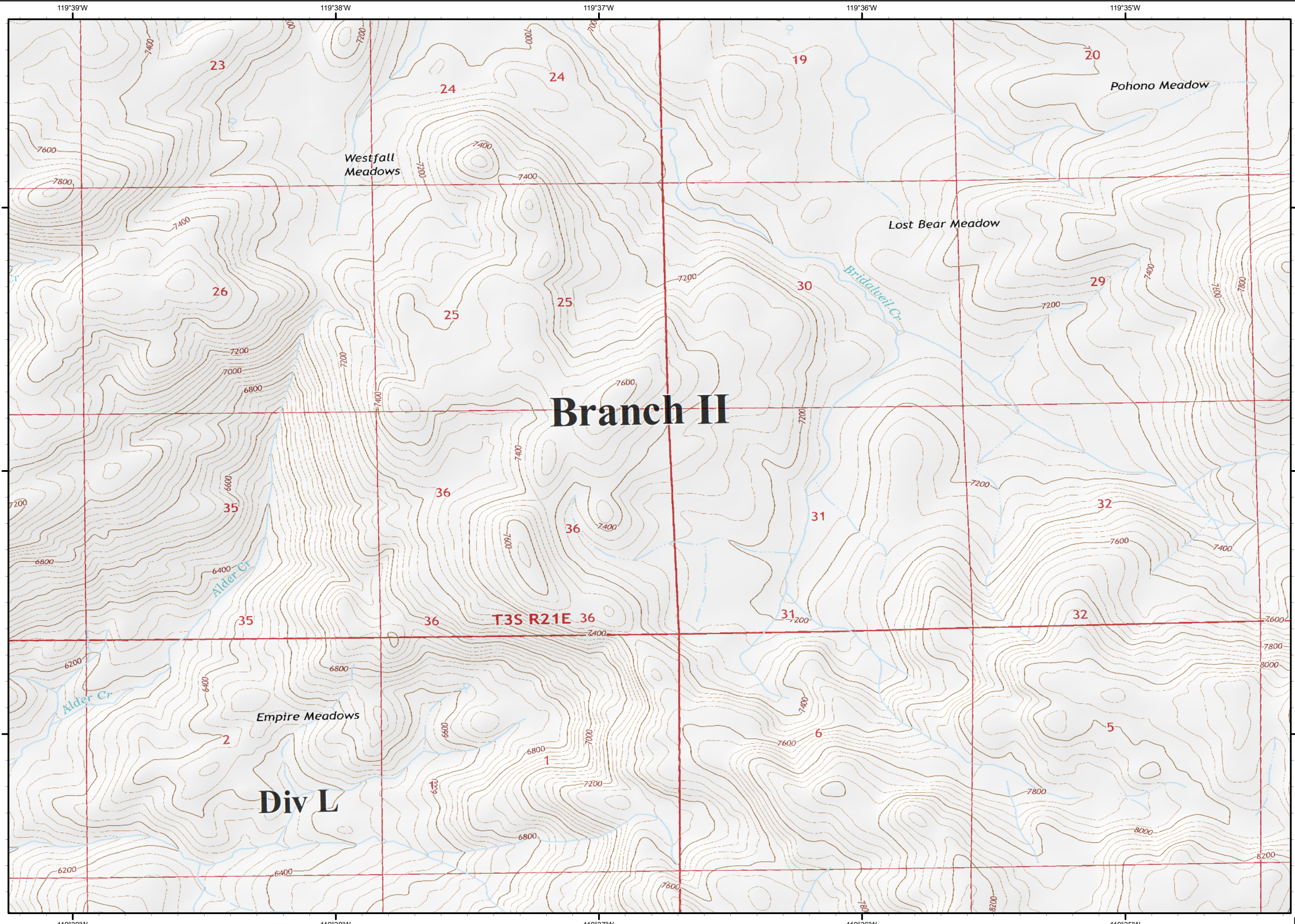
Miles



Ferguson  
CA-SNF-745

IAP Tiles  
08/05/2018  
Day Shift

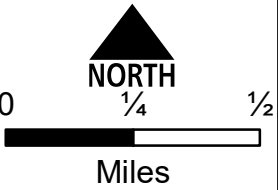
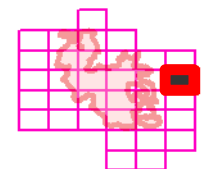
F8



**Branch II**

**Div L**

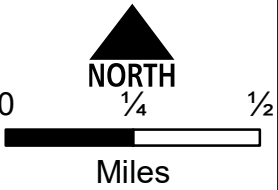
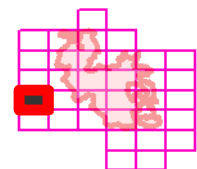
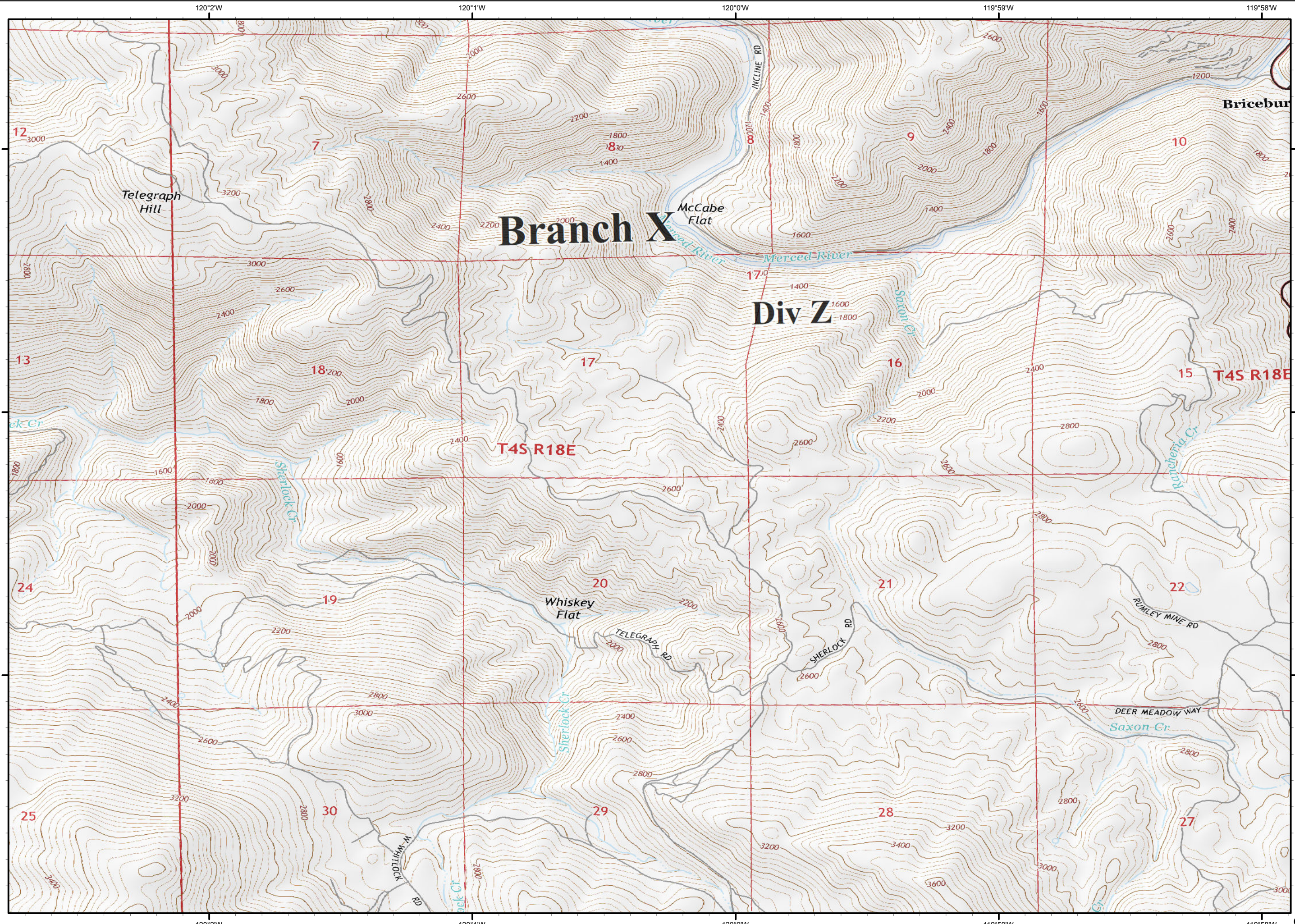
T3S R21E 36



Ferguson  
CA-SNF-745

IAP Tiles  
08/05/2018  
Day Shift

G3



Ferguson  
CA-SNF-745

IAP Tiles  
08/05/2018  
Day Shift

G4



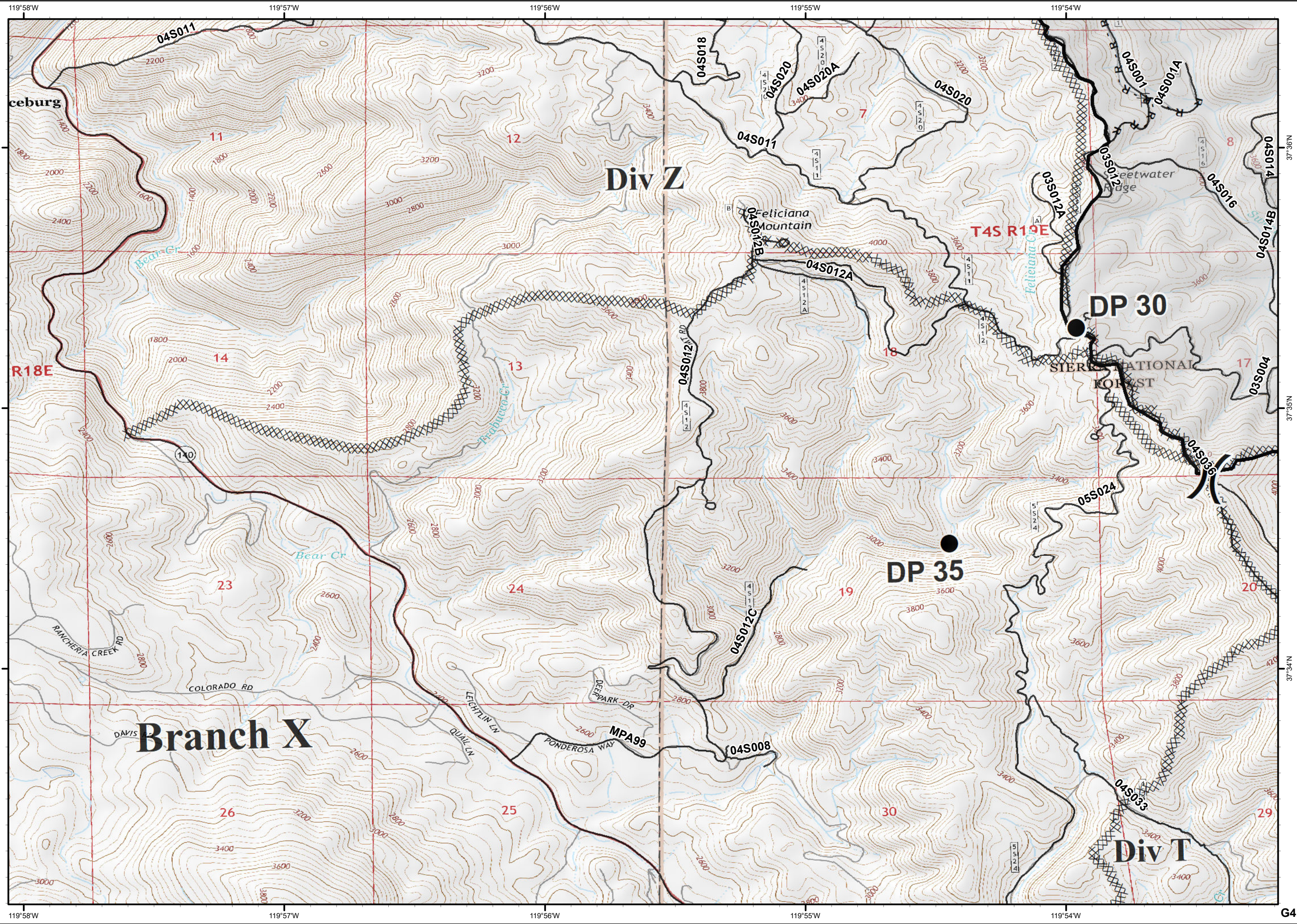
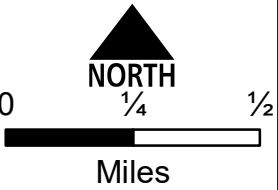
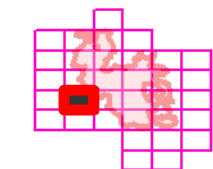
● Drop Point

⎓ Division Break

— Completed Line

XXXX Completed Dozer Line

R - Road as Completed Line



Ferguson  
CA-SNF-745

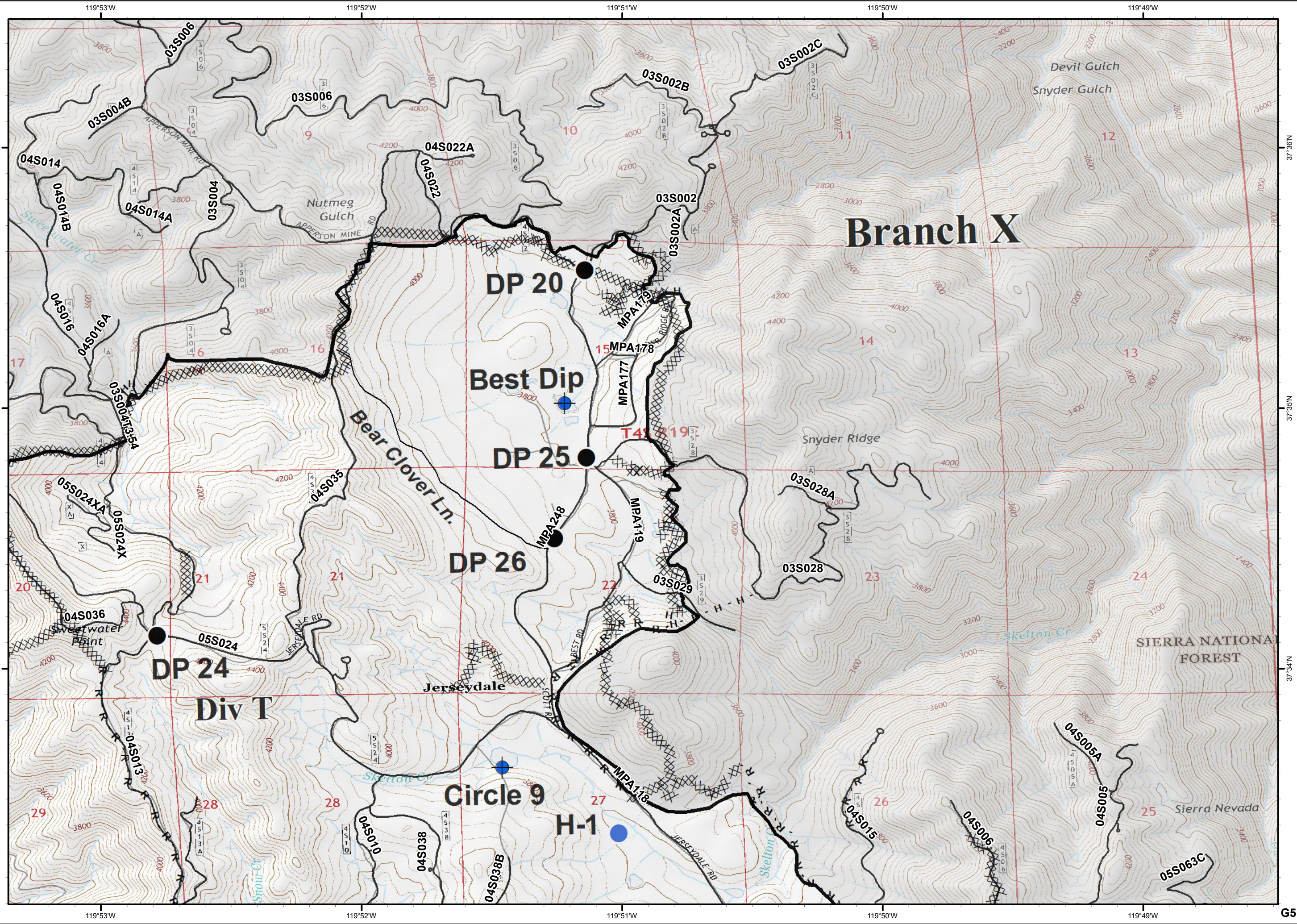
IAP Tiles  
08/05/2018  
Day Shift

G5



- Dip Site
- Drop Point
- Helispot
- Completed Line
- Completed Dozer Line
- Completed Hand Line
- Road as Completed Line

0 1/4 1/2  
Miles




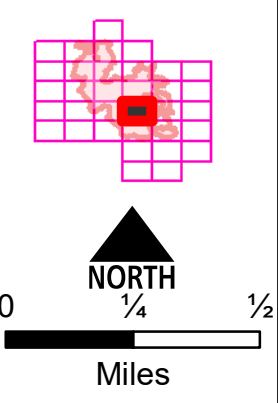
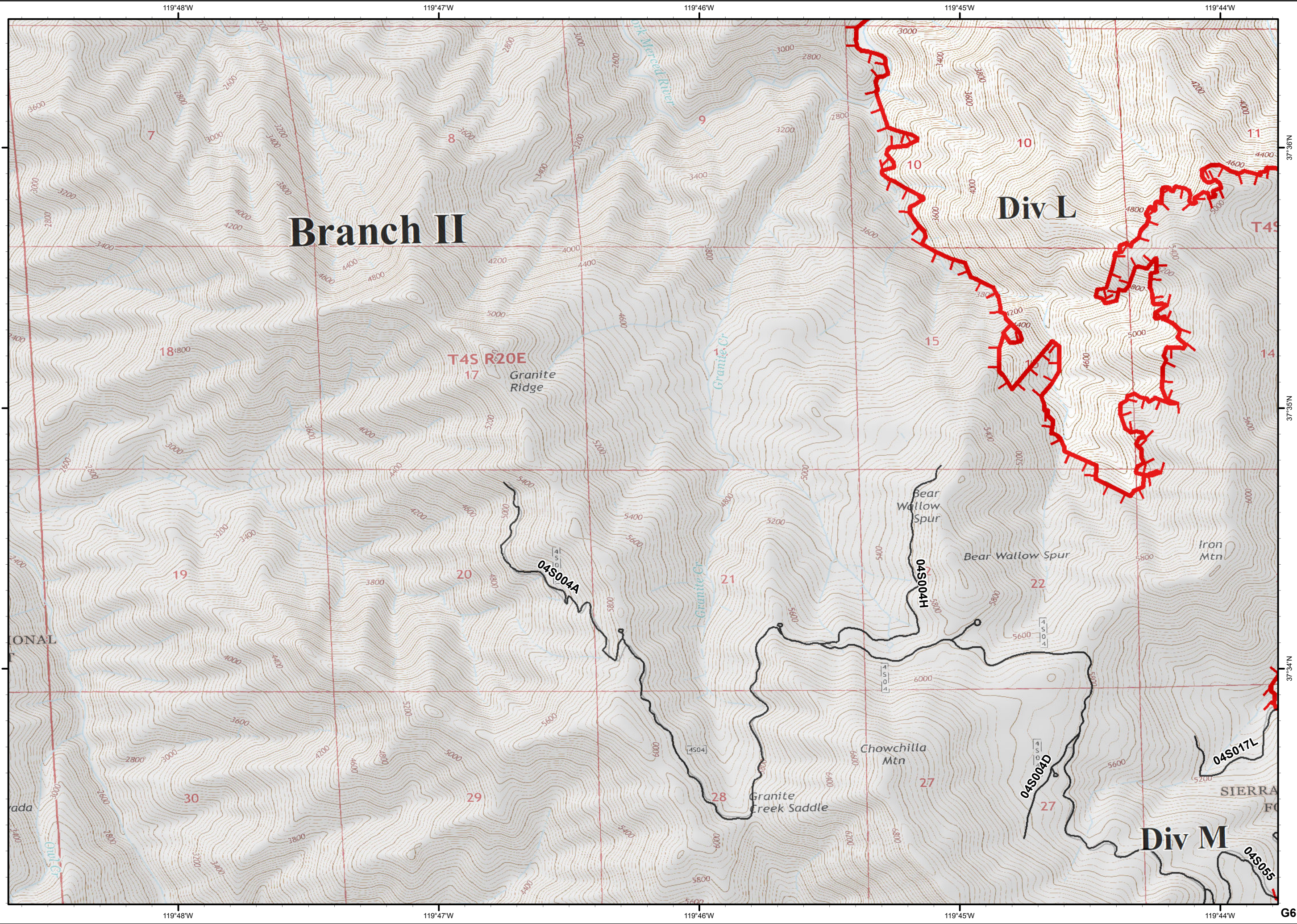
Ferguson  
CA-SNF-745

IAP Tiles  
08/05/2018  
Day Shift

G6



 Uncontrolled Fire Edge



# Ferguson CA-SNF-745

IAP Tiles  
08/05/2018  
Day Shift

G7



● Drop Point

● Helispot

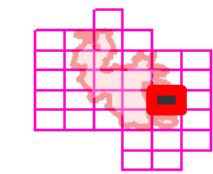
⎸ Division Break

└─ Uncontrolled Fire Edge

— Completed Line

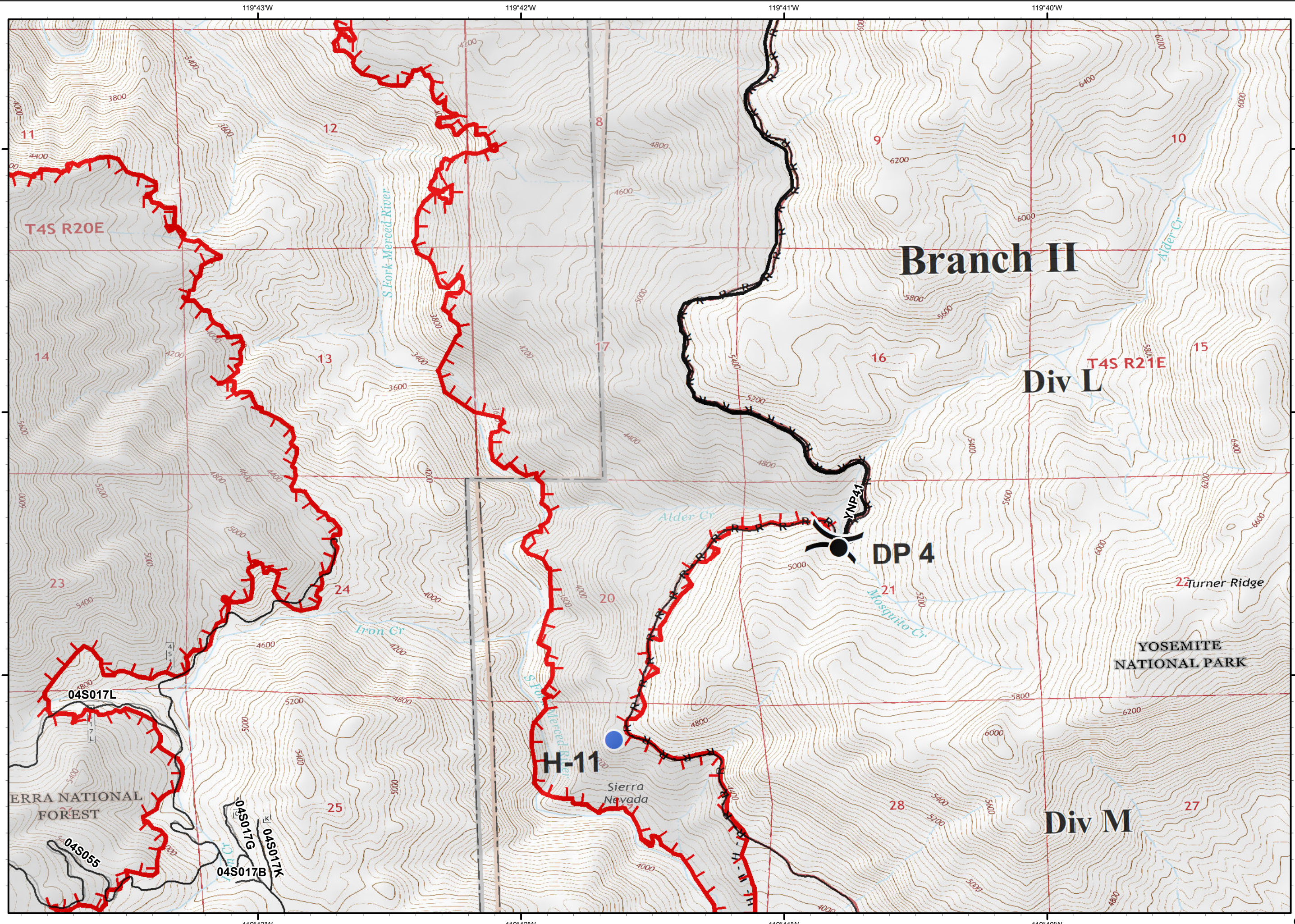
H - Completed Hand Line

R - Road as Completed Line



0 1/4 1/2

Miles



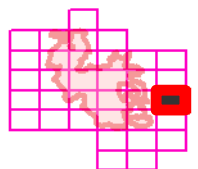
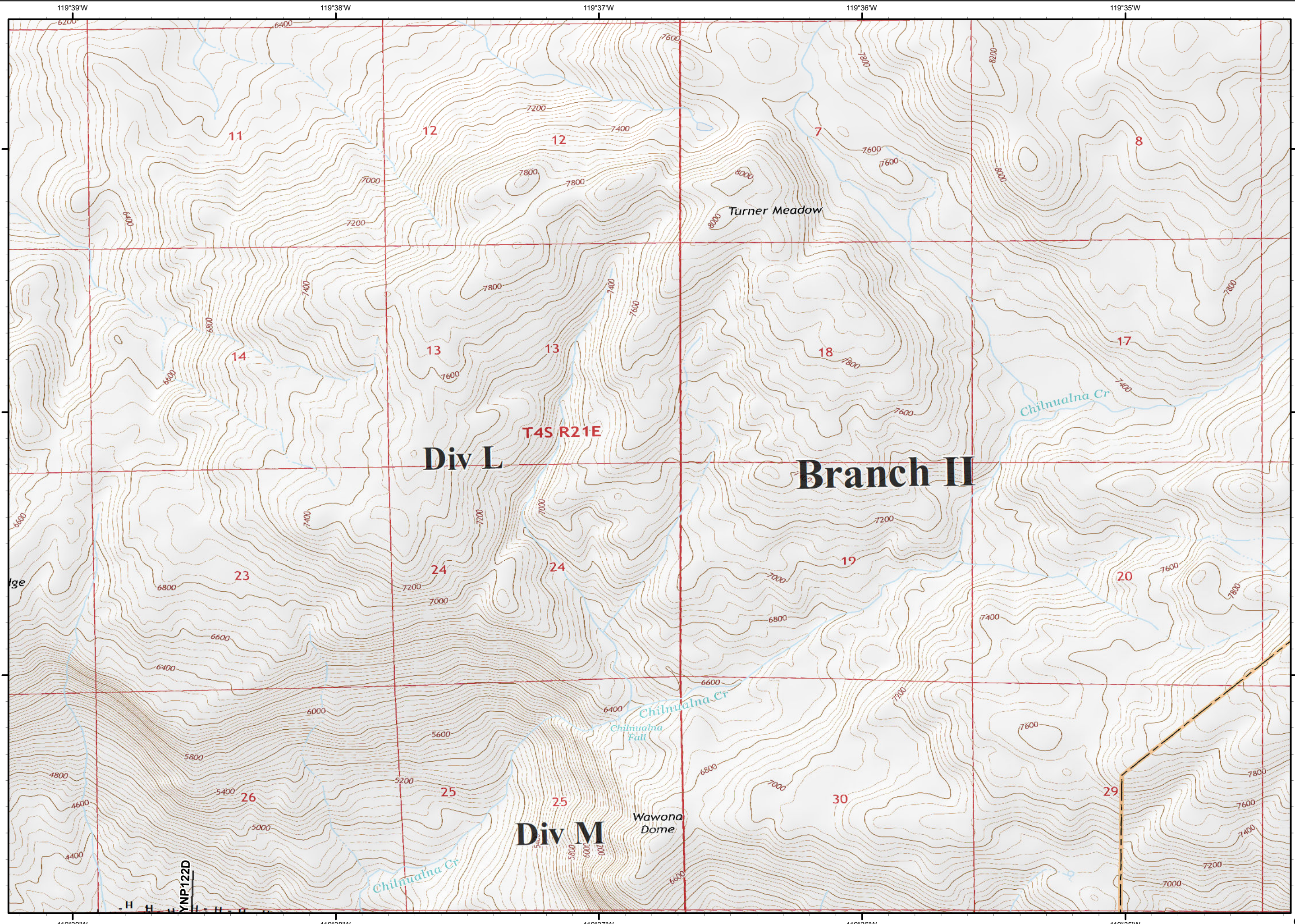
Ferguson  
CA-SNF-745

IAP Tiles  
08/05/2018  
Day Shift

G8



H - Completed Hand Line



NORTH

0 1/4 1/2

Miles

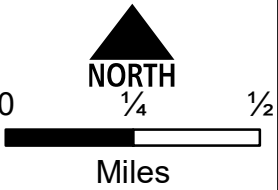
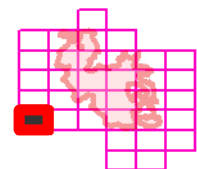
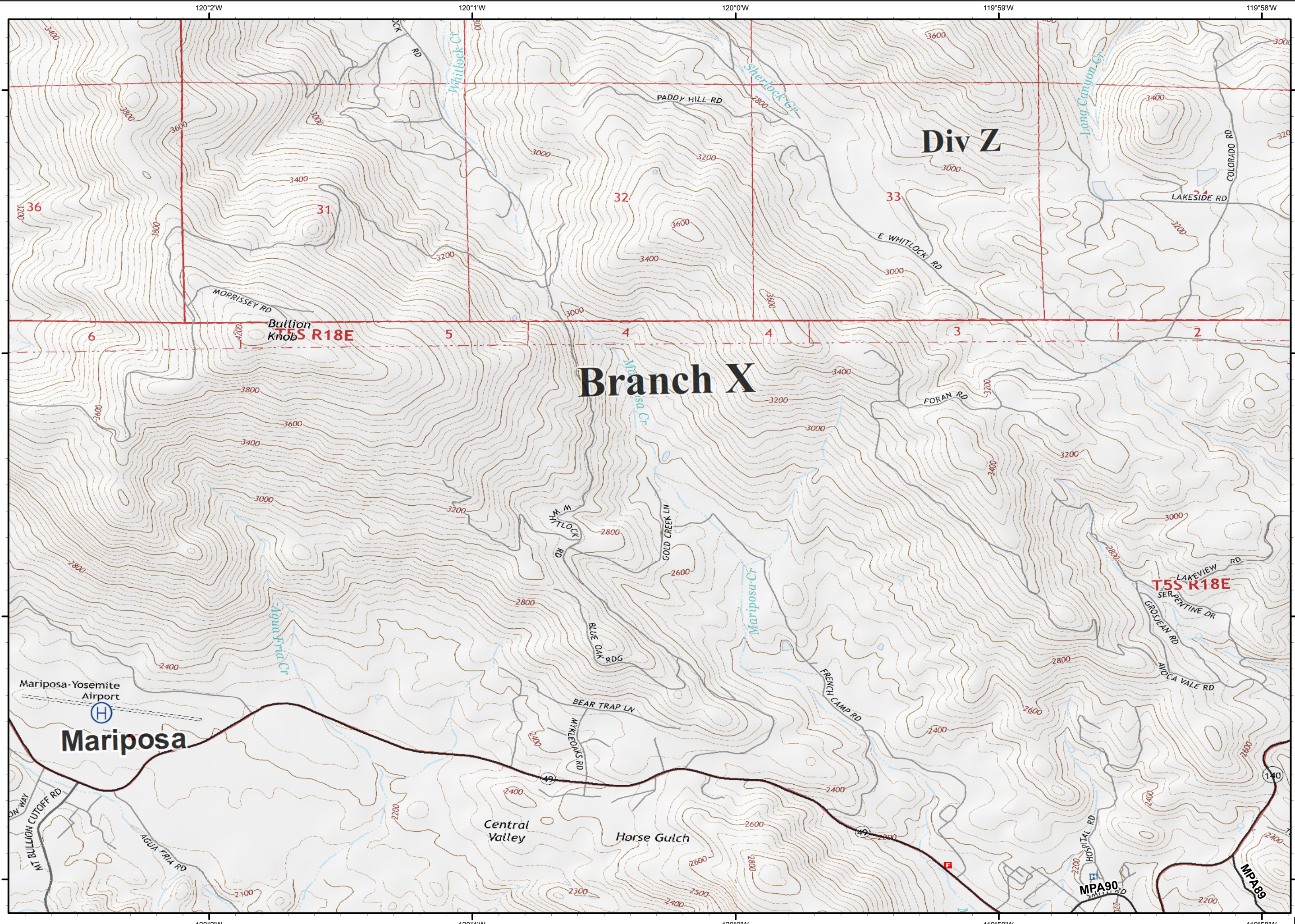
YNP122D



Ferguson  
CA-SNF-745

IAP Tiles  
08/05/2018  
Day Shift

H3



37°33'N  
37°32'N  
37°31'N  
37°30'N

120°2'W 120°1'W 120°0'W 119°59'W 119°58'W

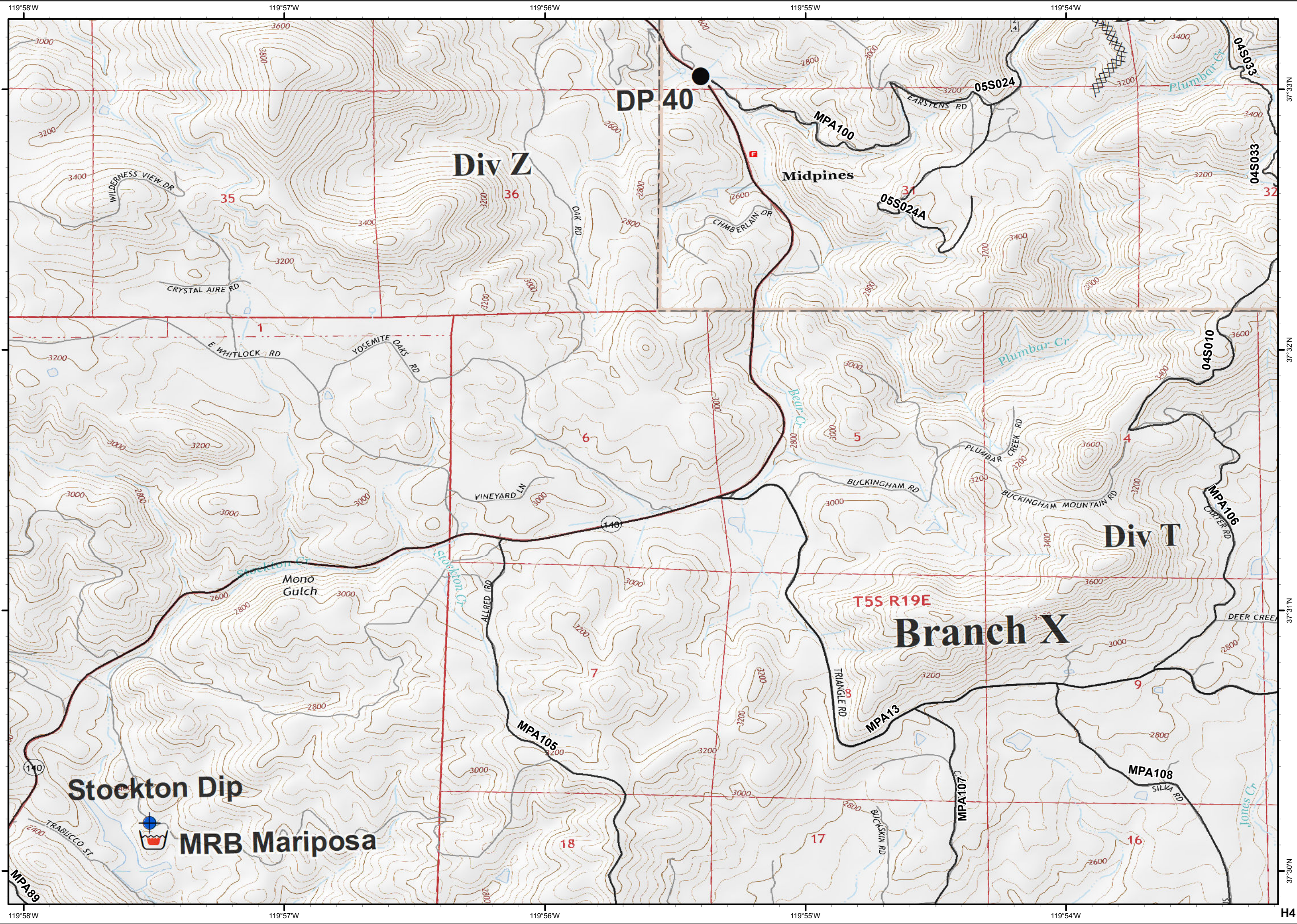
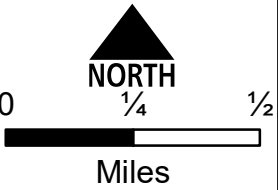
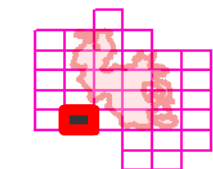
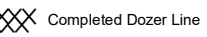
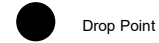
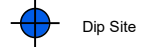
120°2'W 120°1'W 120°0'W 119°59'W 119°58'W

H3

Ferguson  
CA-SNF-745

IAP Tiles  
08/05/2018  
Day Shift

H4





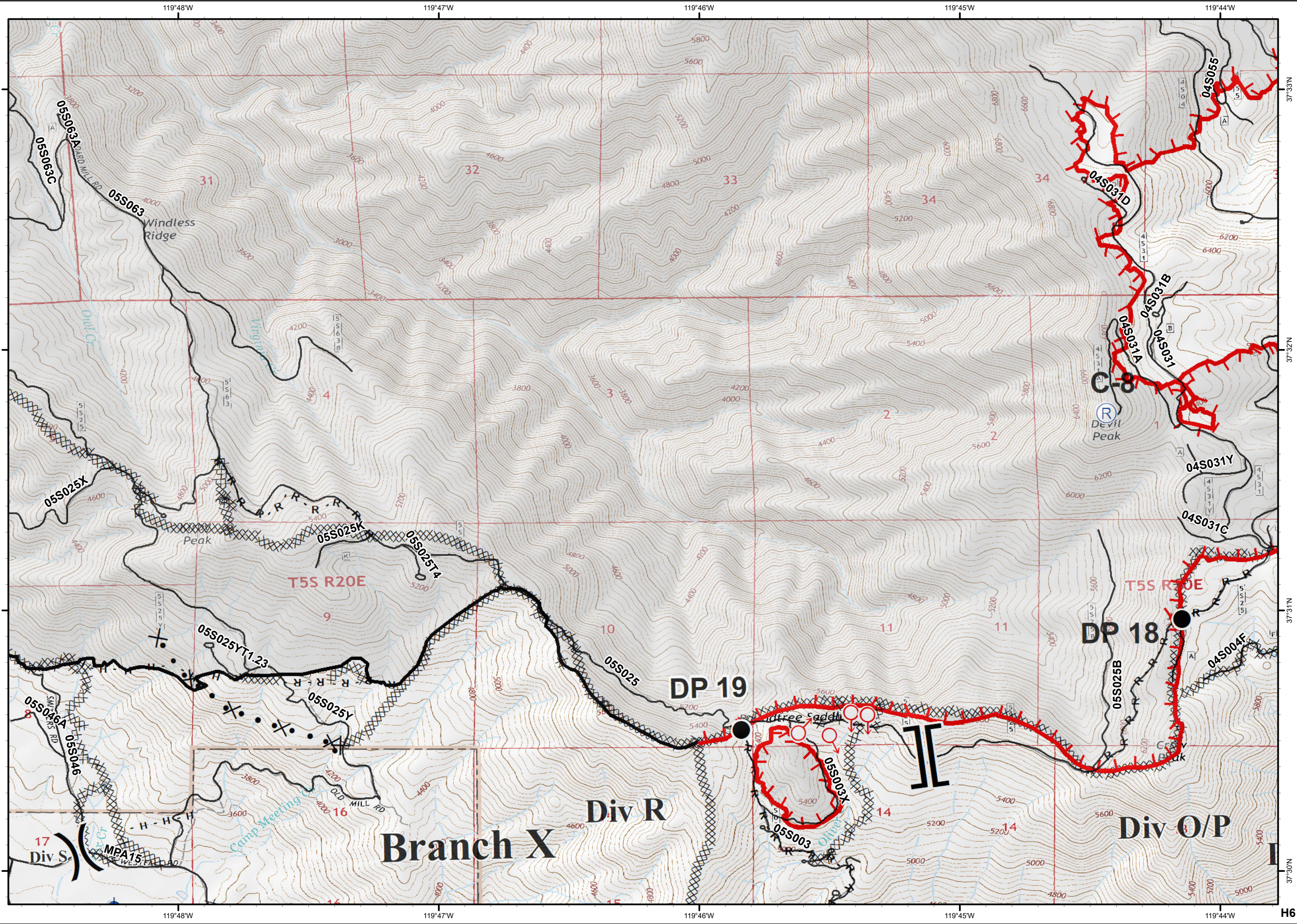
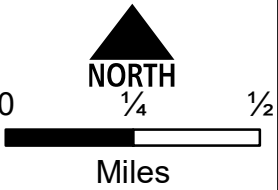
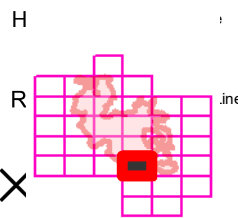
# Ferguson CA-SNF-745

IAP Tiles  
08/05/2018  
Day Shift  
H6



- Dip Site
- Drop Point
- Repeater
- Spot Fire
- Division Break
- Branch Break

- Uncontrolled Fire Edge
- Completed Line
- 



# Ferguson CA-SNF-745

IAP Tiles  
08/05/2018  
Day Shift

H7



Dip Site



Drop Point



Water Source



Division Break

Uncontrolled Fire Edge

Completed Dozer Line

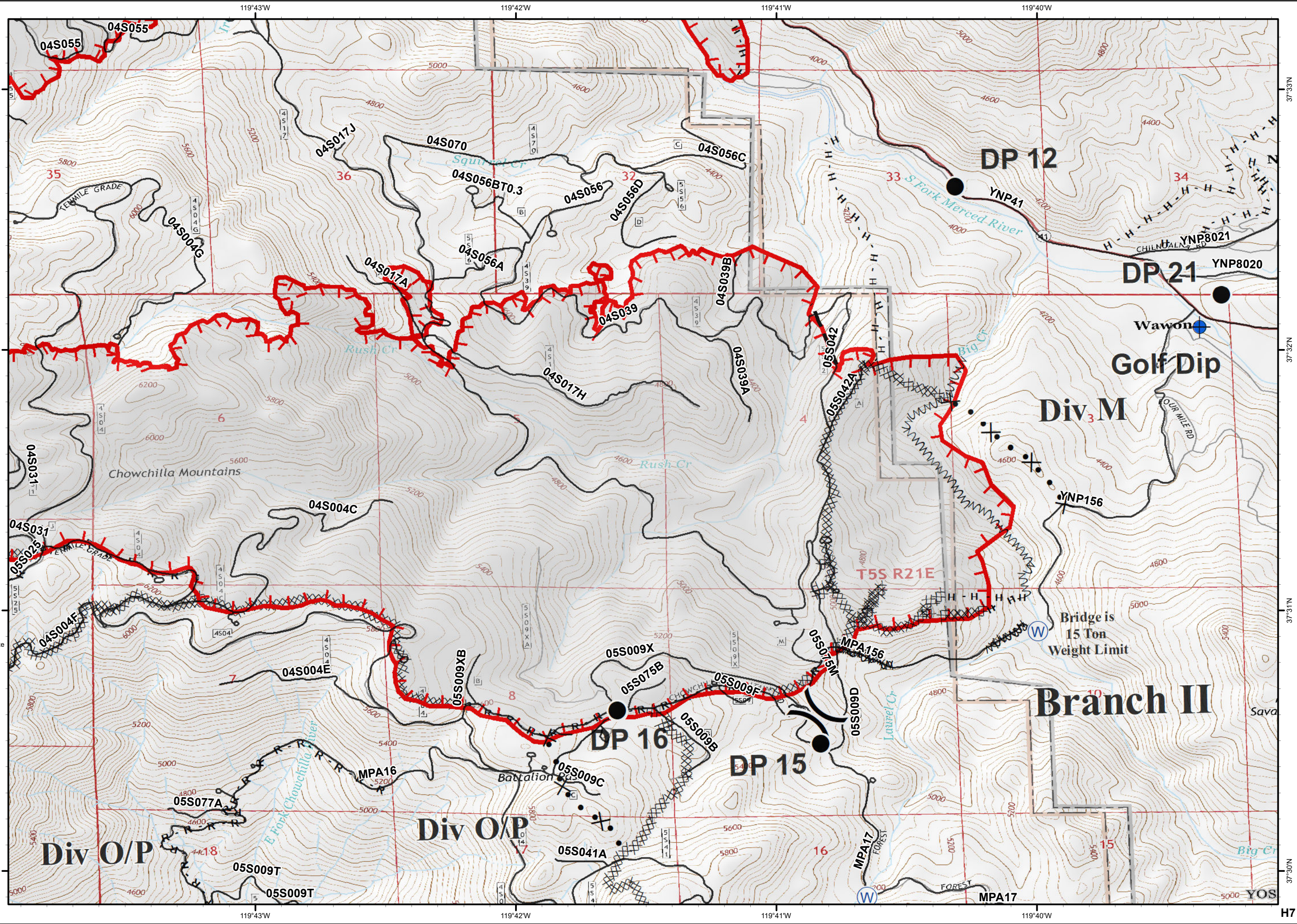
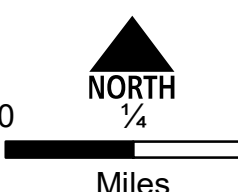
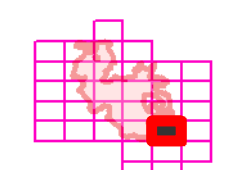
Completed Hand Line

Road as Completed Line

Proposed Dozer Line

Fire Break Planned or Incomplete

Planned Fire Line



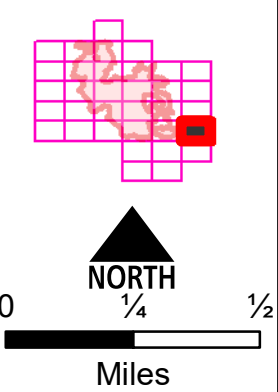
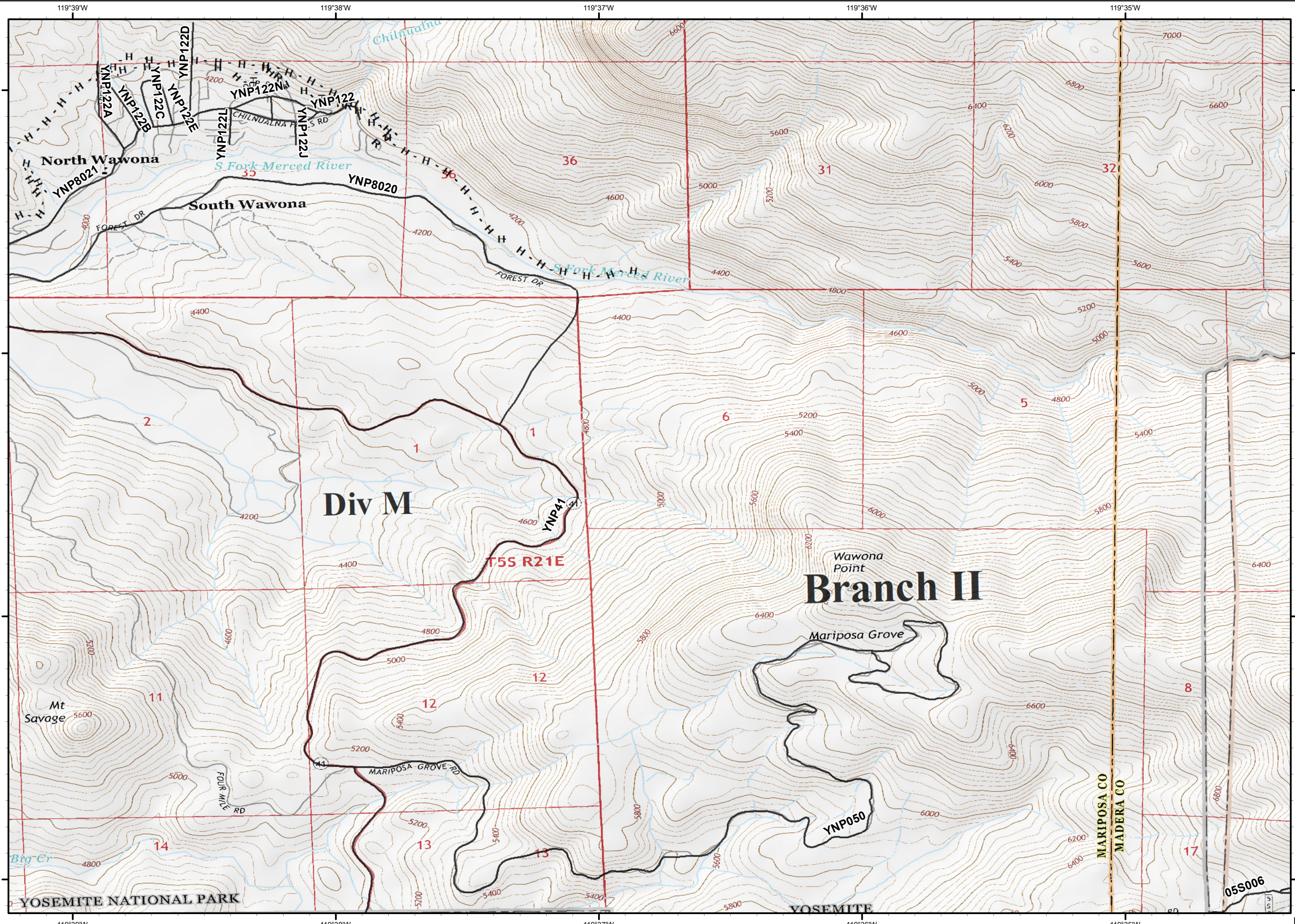
# Ferguson CA-SNF-745

IAP Tiles  
08/05/2018  
Day Shift

H8



H - Completed Hand Line  
R - Road as Completed Line



# Ferguson CA-SNF-745

IAP Tiles  
08/05/2018  
Day Shift  
16



Dip Site



Drop Point



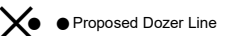
Division Break



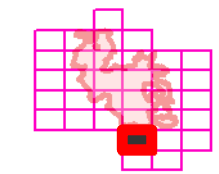
Completed Dozer Line

H - Completed Hand Line

R - Road as Completed Line

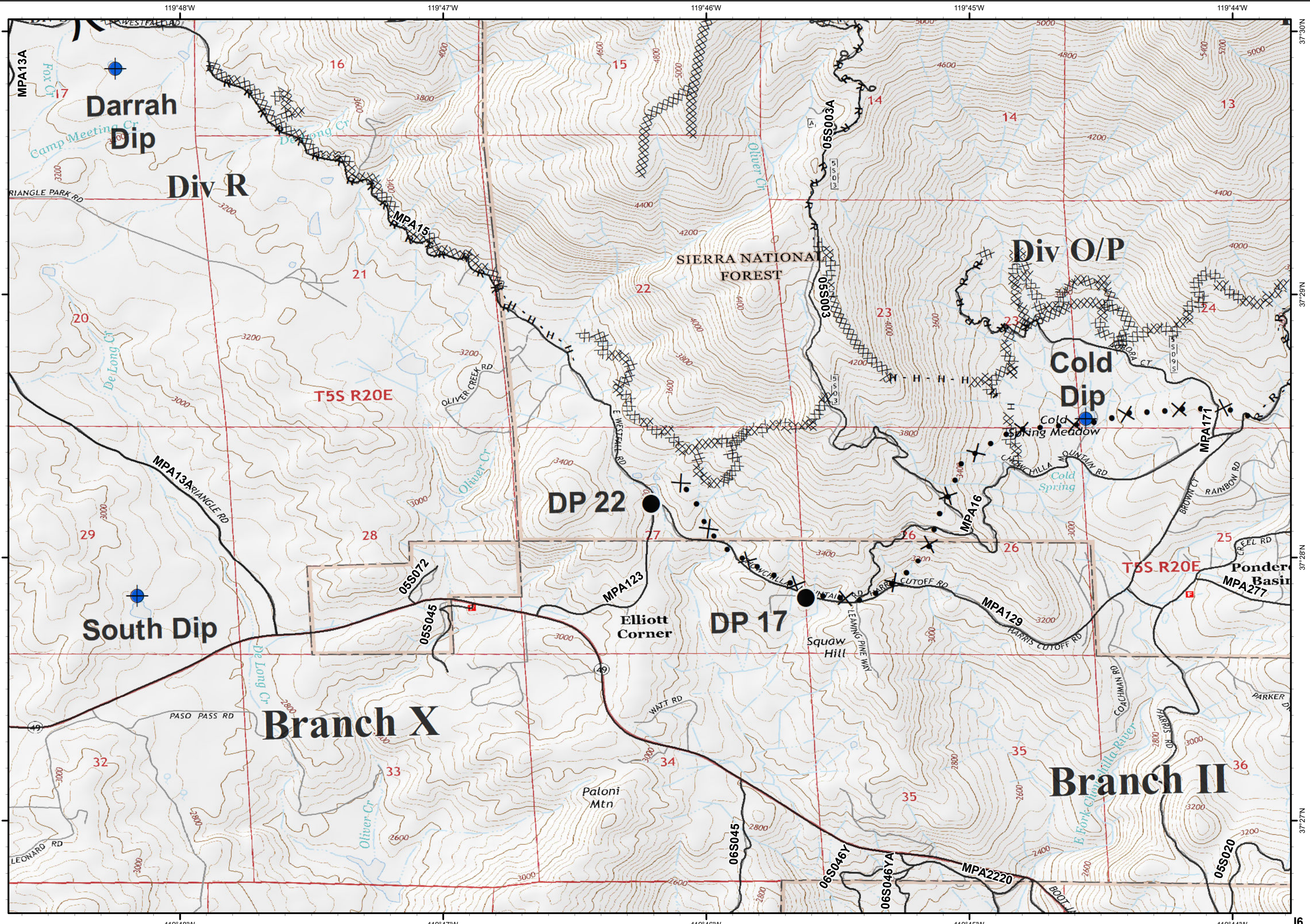


Proposed Dozer Line



NORTH

Miles



Ferguson  
CA-SNF-745

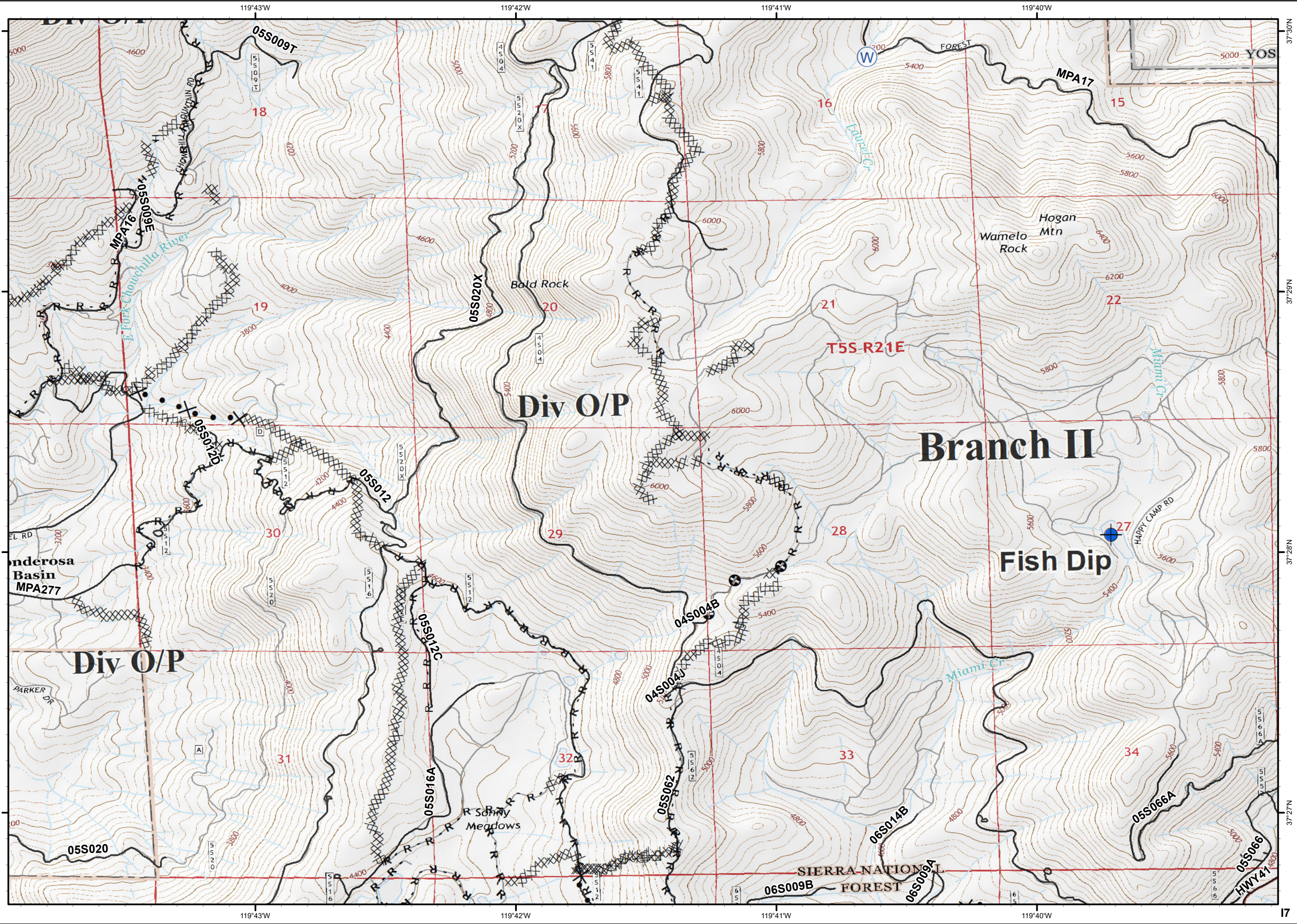
IAP Tiles  
08/05/2018  
Day Shift

17



- Dip Site
- Water Source
- Completed Dozer Line
- Completed Hand Line
- Road as Completed Line
- Proposed Dozer Line
- Other

**NORTH**  
0 1/4 1/2  
Miles



37°30'N  
37°29'N  
37°28'N  
37°27'N  
17



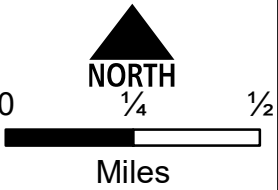
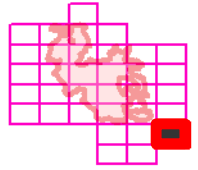
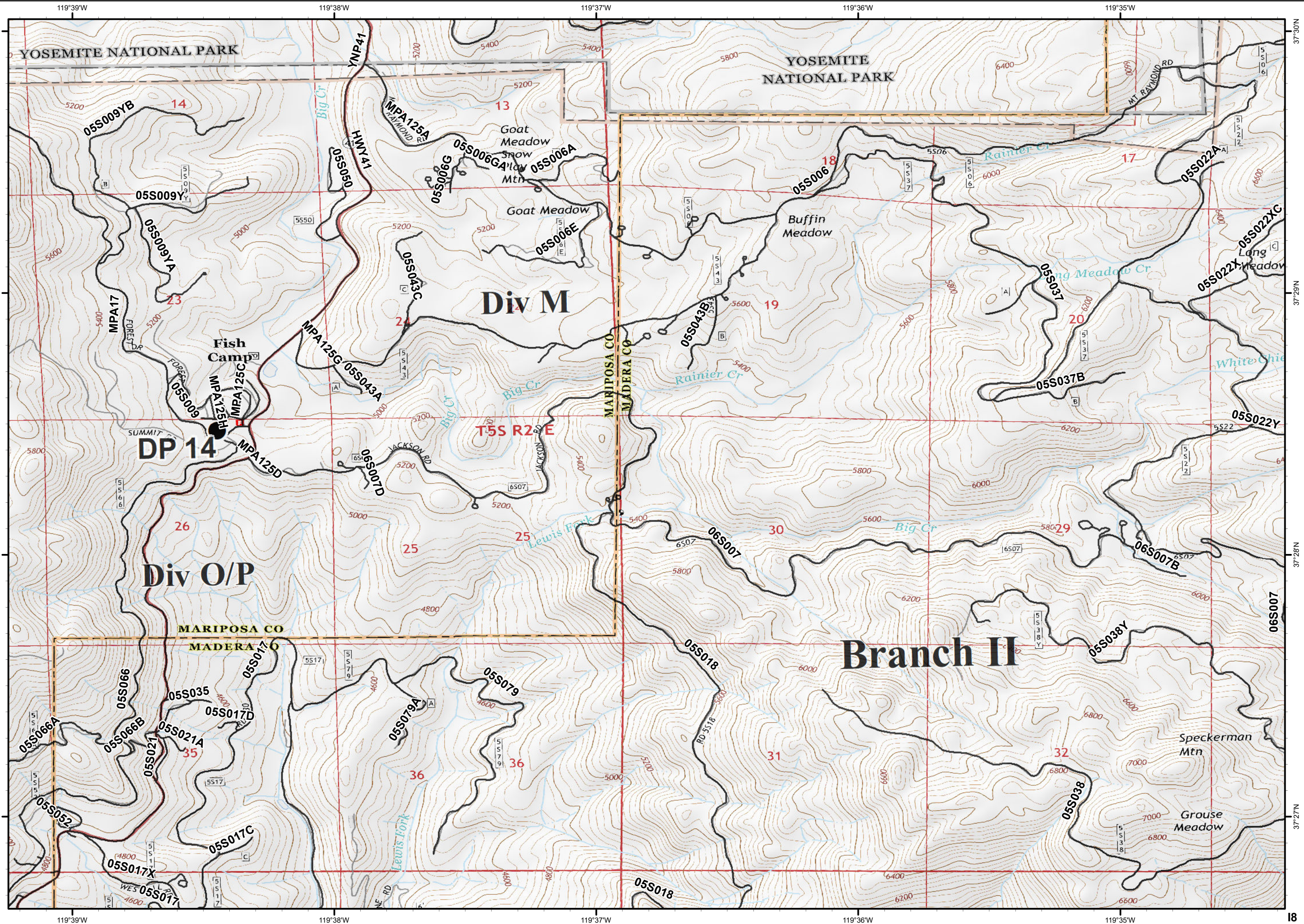
Ferguson  
CA-SNF-745

IAP Tiles  
08/05/2018  
Day Shift

18

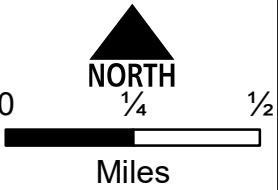
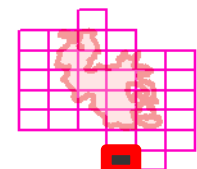
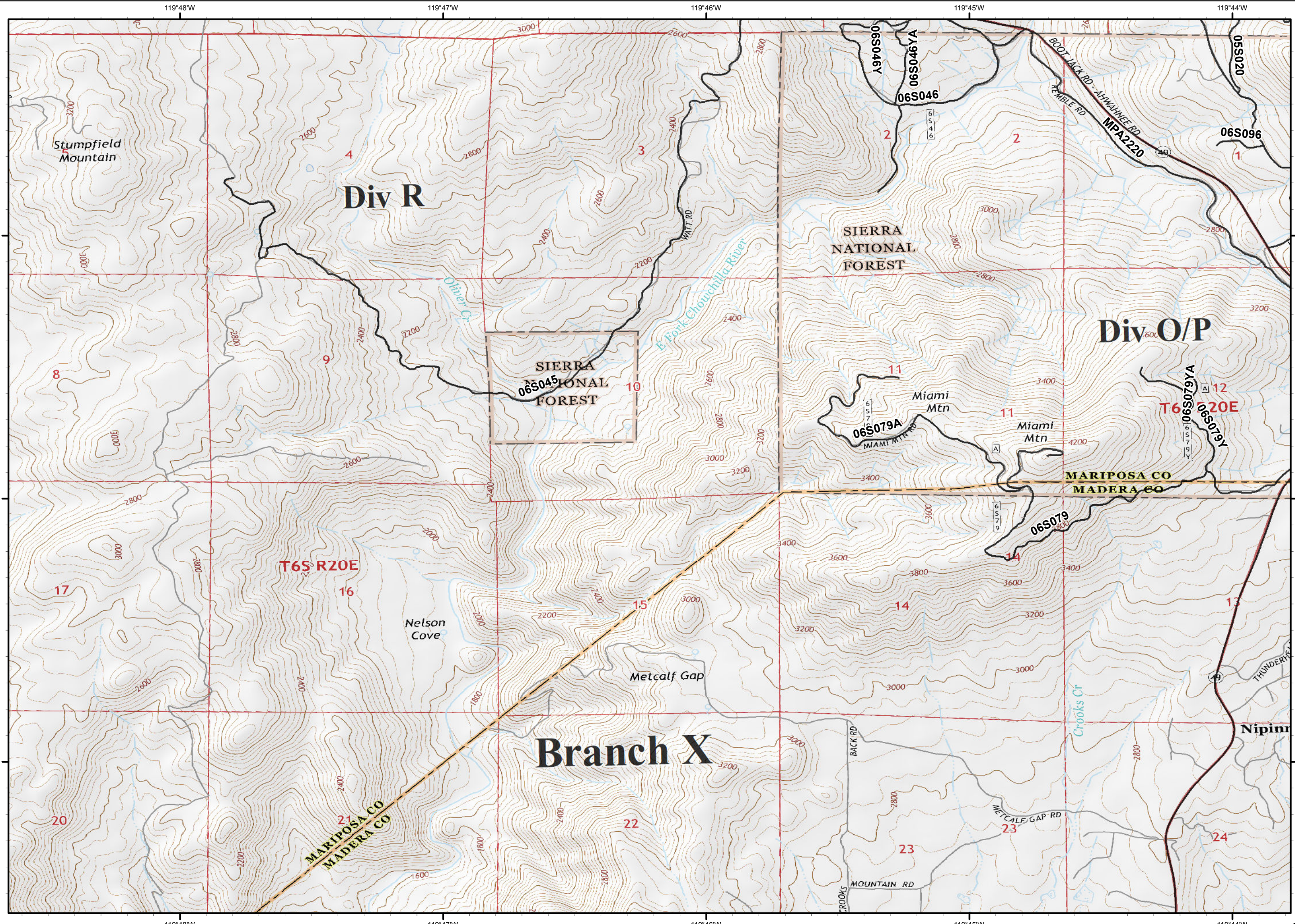


Drop Point



Ferguson  
CA-SNF-745

IAP Tiles  
08/05/2018  
Day Shift  
J6



Ferguson  
CA-SNF-745

IAP Tiles  
08/05/2018  
Day Shift

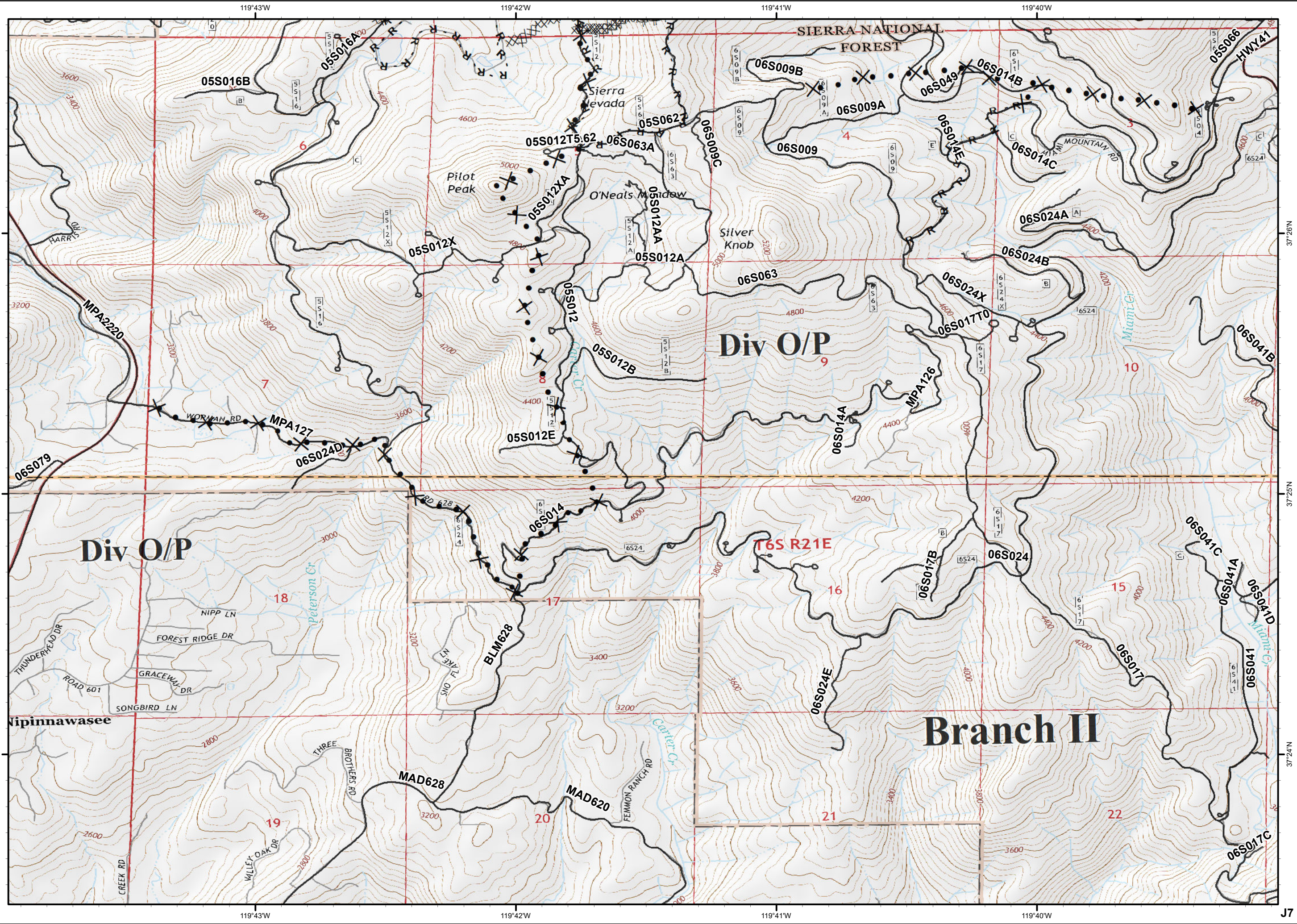
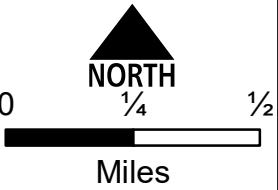
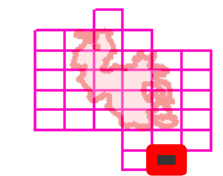
J7



XXXX Completed Dozer Line

R - Road as Completed Line

X • Proposed Dozer Line



# Transportation Ferguson

CA-SNF-000745

08/05/2018



- Drop Point
- Ⓜ Helibase
- Helispot
- Ⓡ Repeater
- Ⓦ Water Source
- Ⓒ Camp
- ▣ Incident Command Post
- ▬ Highways
- ▬ Roads



0 1 2 4 6 8 Miles

