





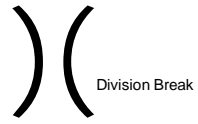
Ferguson  
CA-SNF-745

IAP Tiles  
08/05/2018  
Night Shift

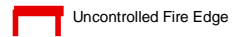
C5



Hydrant



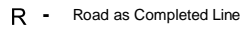
Division Break



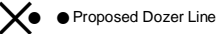
Uncontrolled Fire Edge



Completed Dozer Line




R - Road as Completed Line



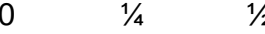
Proposed Dozer Line



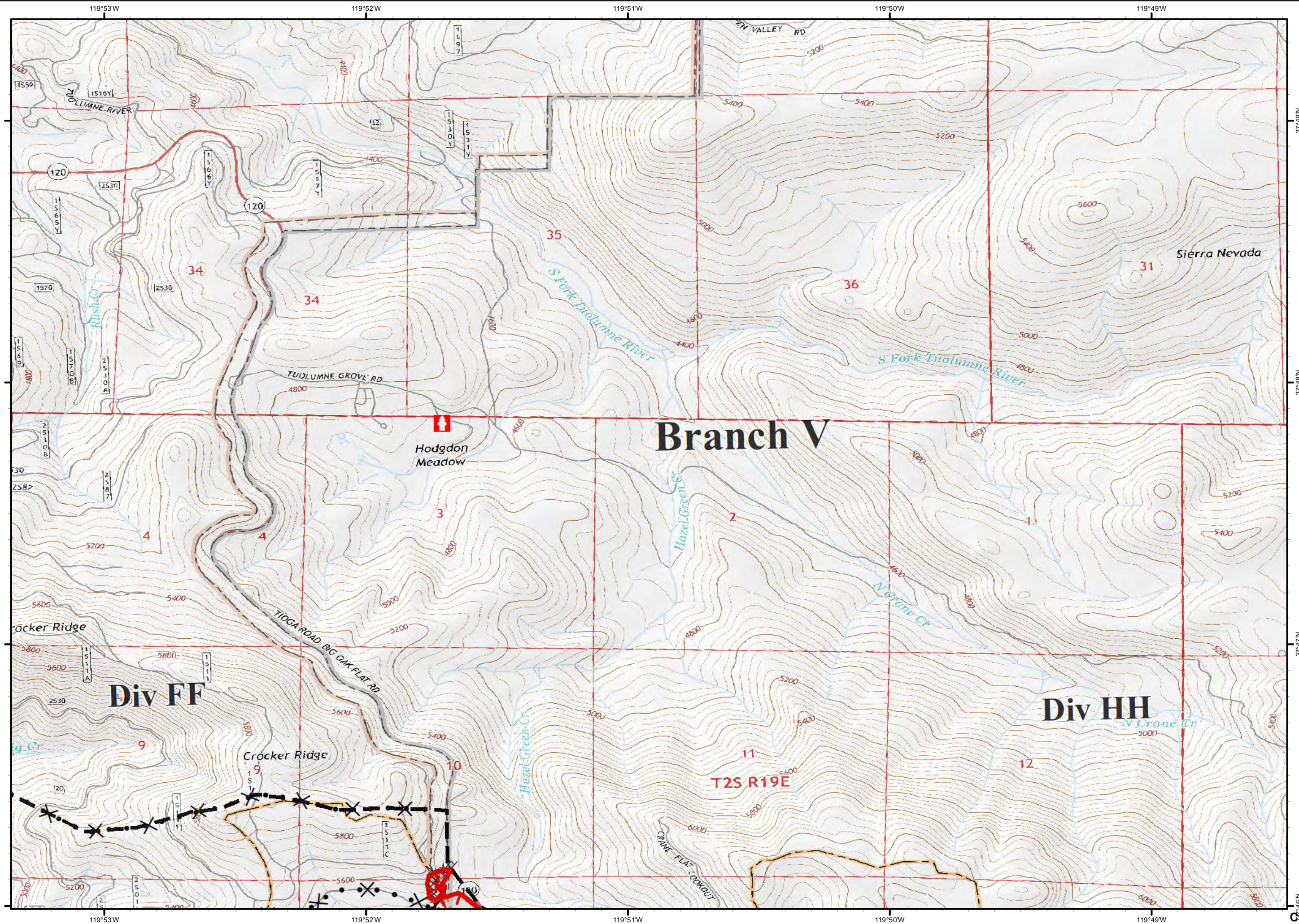
Planned Fire Line



NORTH



Miles





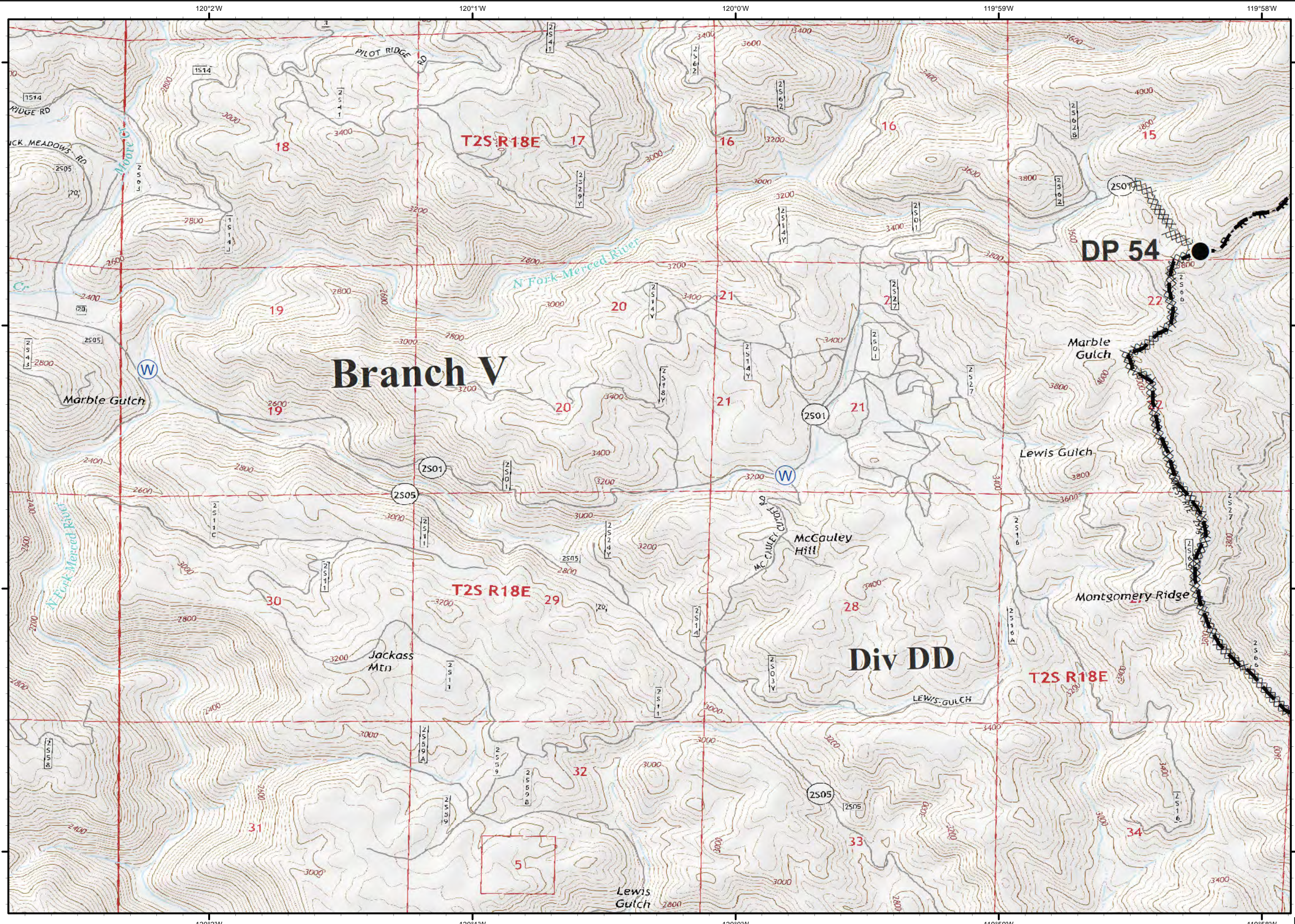
Ferguson  
CA-SNF-745

IAP Tiles  
08/05/2018  
Night Shift

D3



- Drop Point
- ⊕ Water Source
- XXXX Completed Dozer Line
- R - Road as Completed Line
- ▬ Planned Fire Line



NORTH  
0 1/4 1/2  
Miles



# Ferguson CA-SNF-745

IAP Tiles  
08/05/2018  
Night Shift

D4



● Drop Point

Ⓡ Repeater

Ⓦ Water Source

) ( Division Break

┌ Uncontrolled Fire Edge

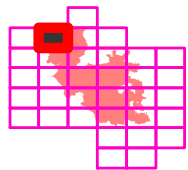
— Completed Line

XXXX Completed Dozer Line

H - Completed Hand Line

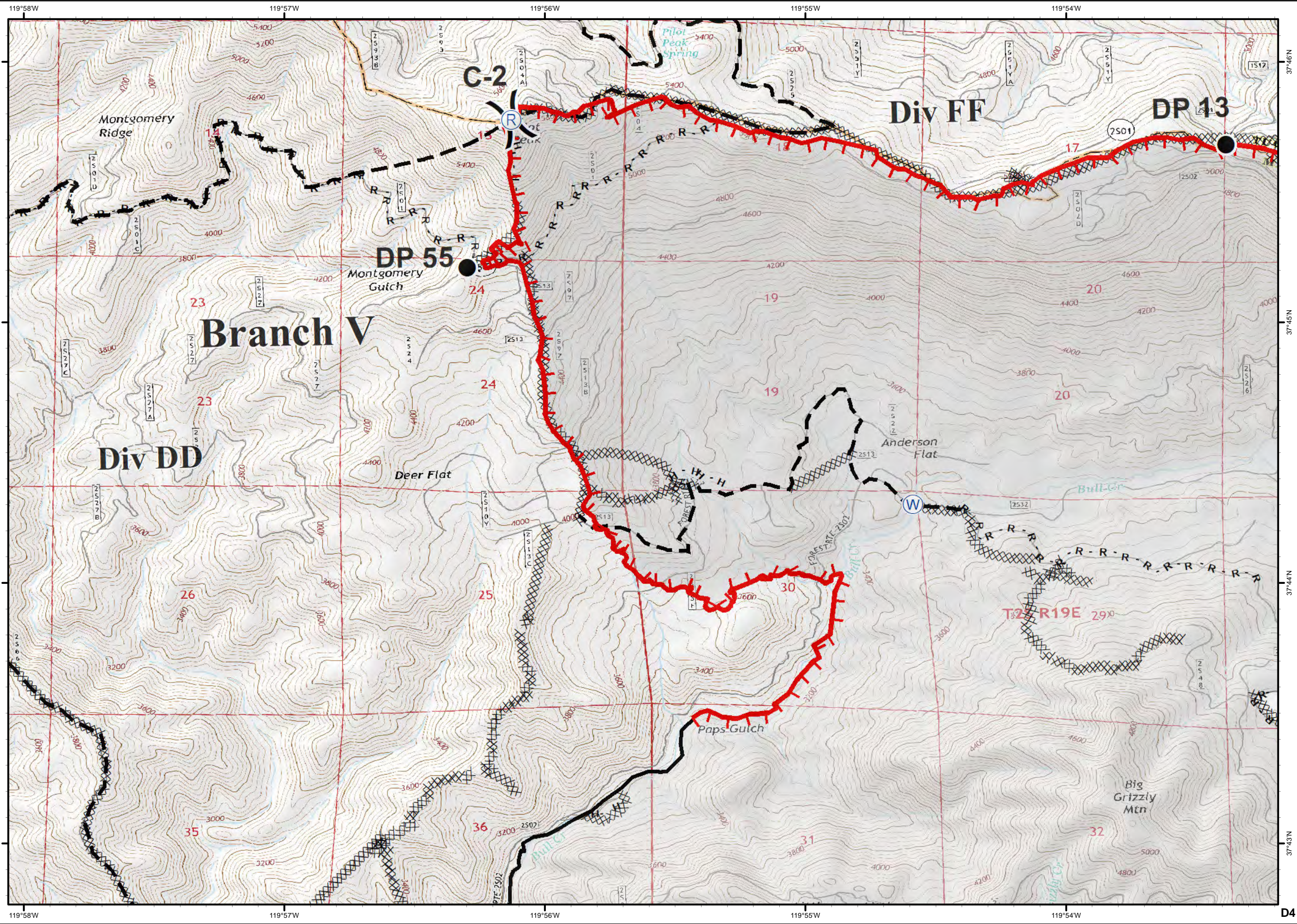
R - Road as Completed Line

— Planned Fire Line



0 1/4 1/2

Miles





# Ferguson CA-SNF-745

IAP Tiles  
08/05/2018  
Night Shift

D5



● Drop Point

⊕ Helibase

) ( Division Break

┌ Uncontrolled Fire Edge

— Completed Line

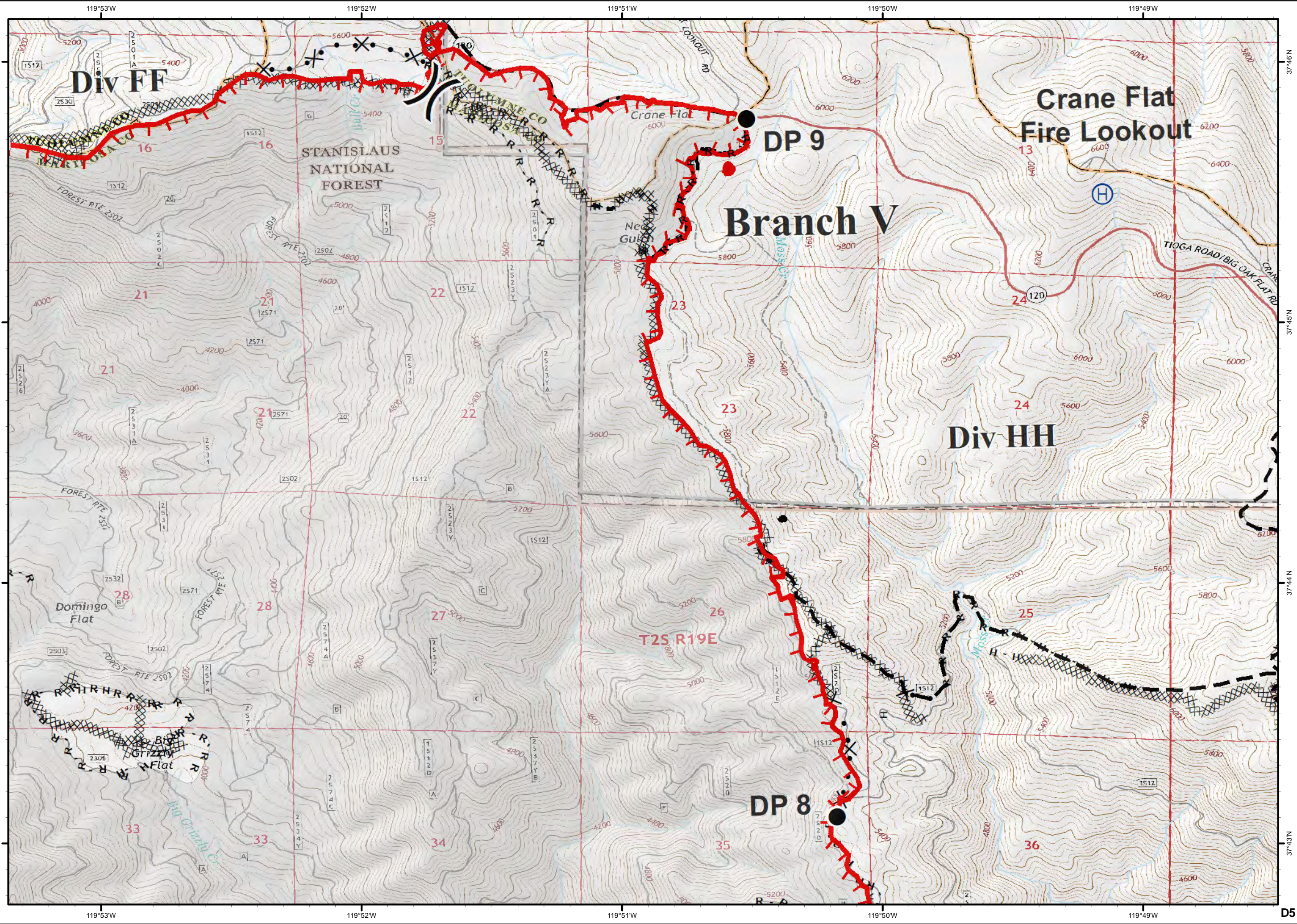
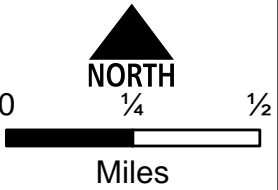
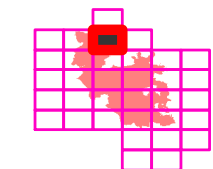
XXXX Completed Dozer Line

H - Completed Hand Line

R - Road as Completed Line

⊗ Proposed Dozer Line

— Planned Fire Line



D5



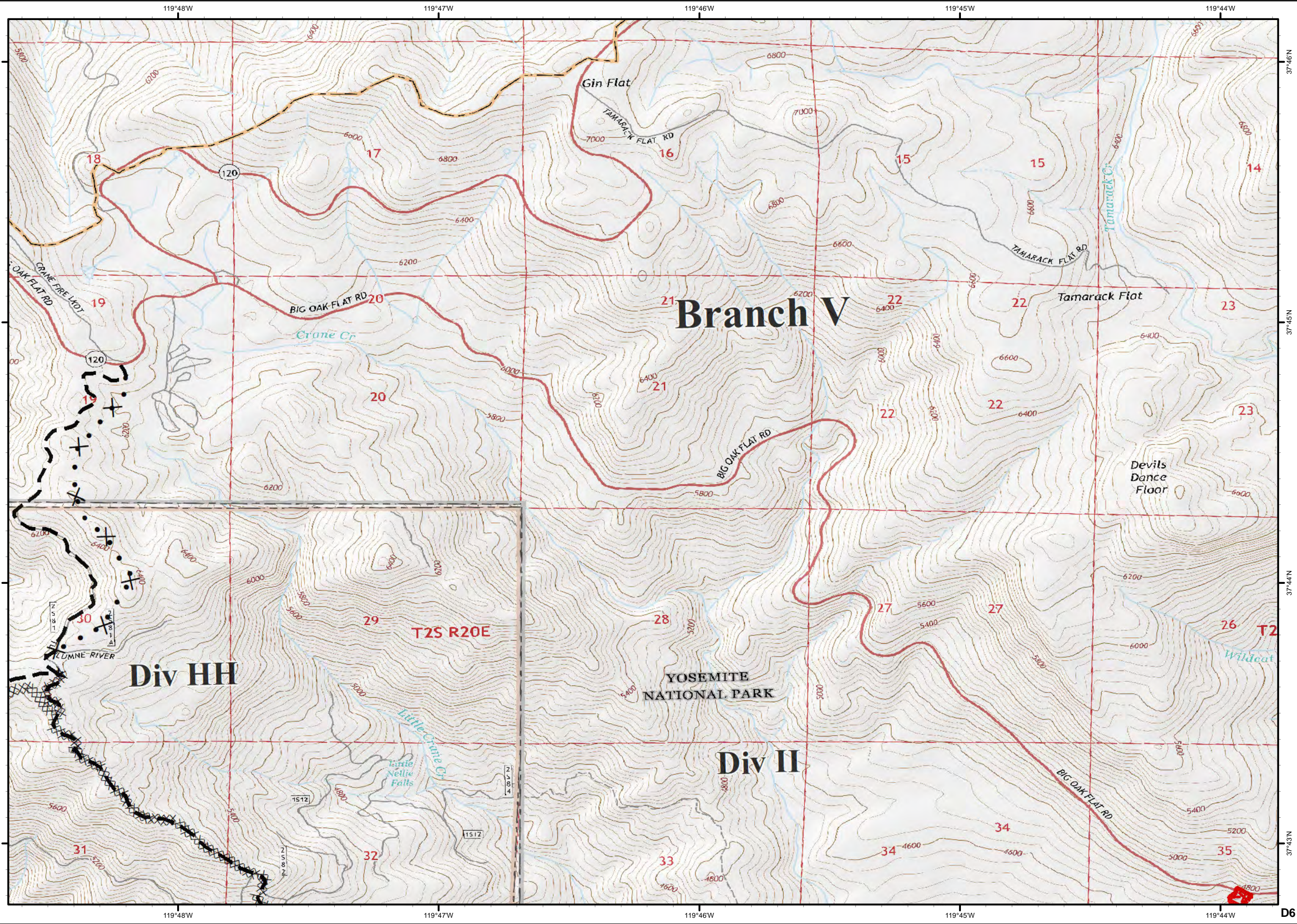
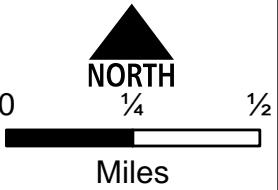
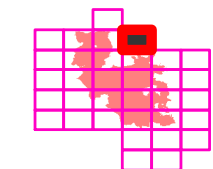
Ferguson  
CA-SNF-745

IAP Tiles  
08/05/2018  
Night Shift

D6



- Uncontrolled Fire Edge
- Completed Dozer Line
- Road as Completed Line
- Proposed Dozer Line
- Planned Fire Line

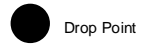




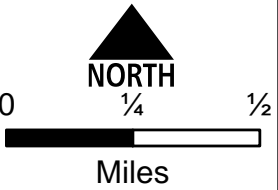
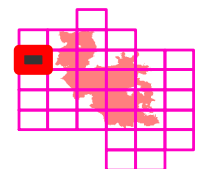
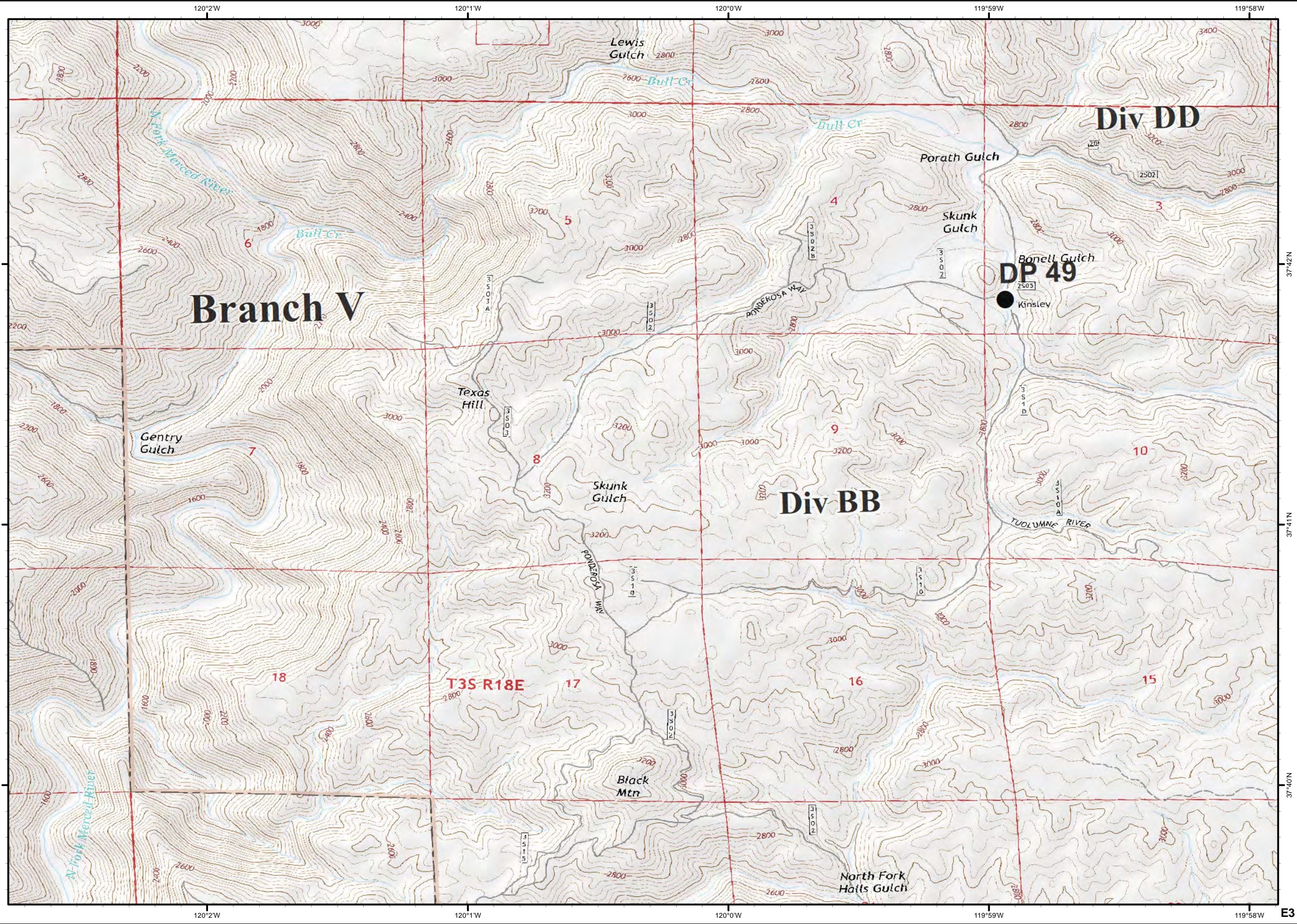
Ferguson  
CA-SNF-745

IAP Tiles  
08/05/2018  
Night Shift

E3



Drop Point



37°42'N

37°41'N

37°40'N

E3



Ferguson  
CA-SNF-745

IAP Tiles  
08/05/2018  
Night Shift

E4



Dip Site



Drop Point



Water Source



Division Break

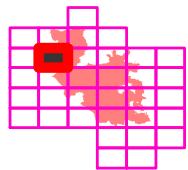
Completed Line

Completed Dozer Line

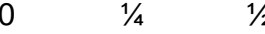
Completed Hand Line

R - Road as Completed Line

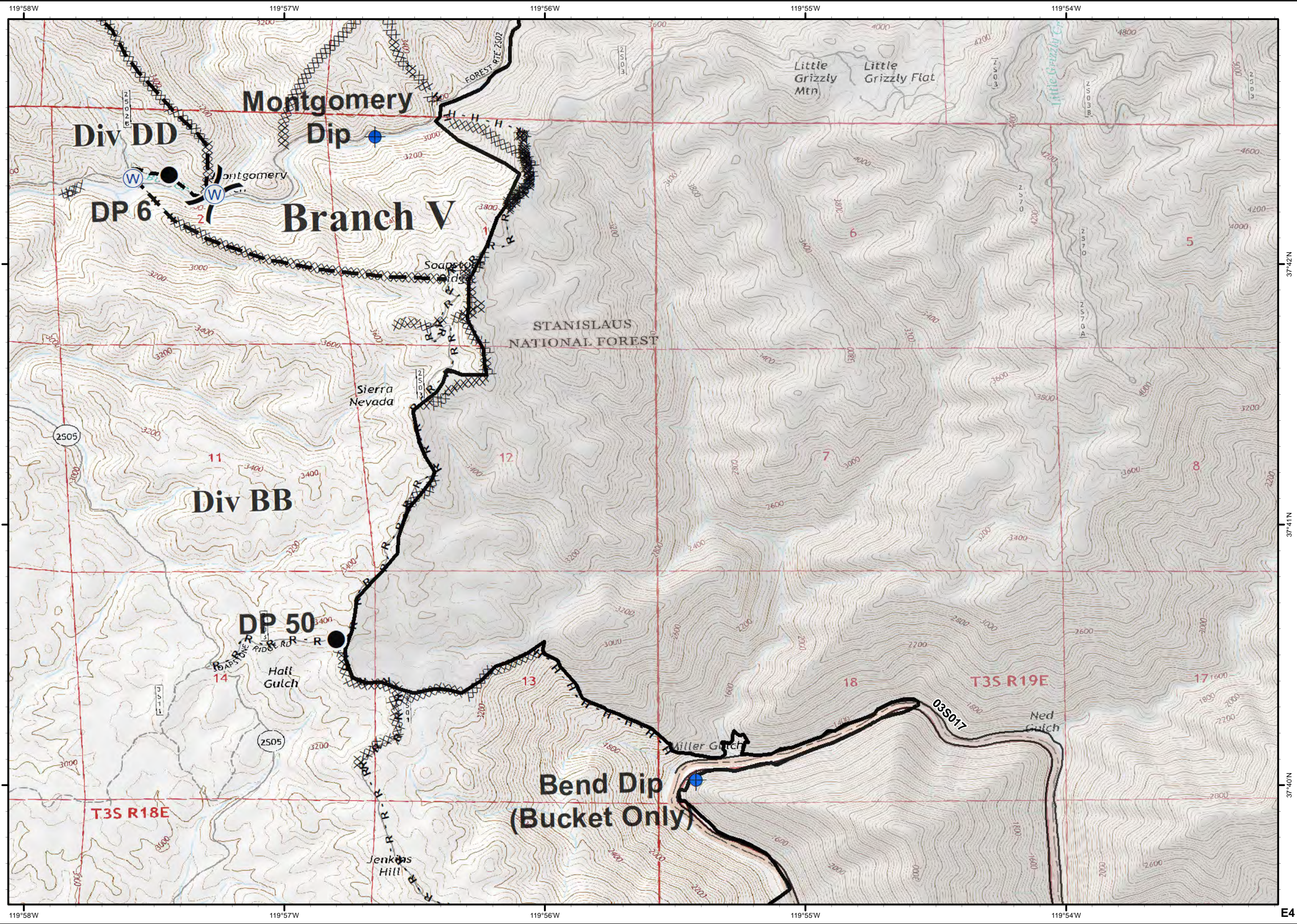
Planned Fire Line



NORTH



Miles



37°42'N

37°41'N

37°40'N

119°58'W 119°57'W 119°56'W 119°55'W 119°54'W

E4



Ferguson  
CA-SNF-745

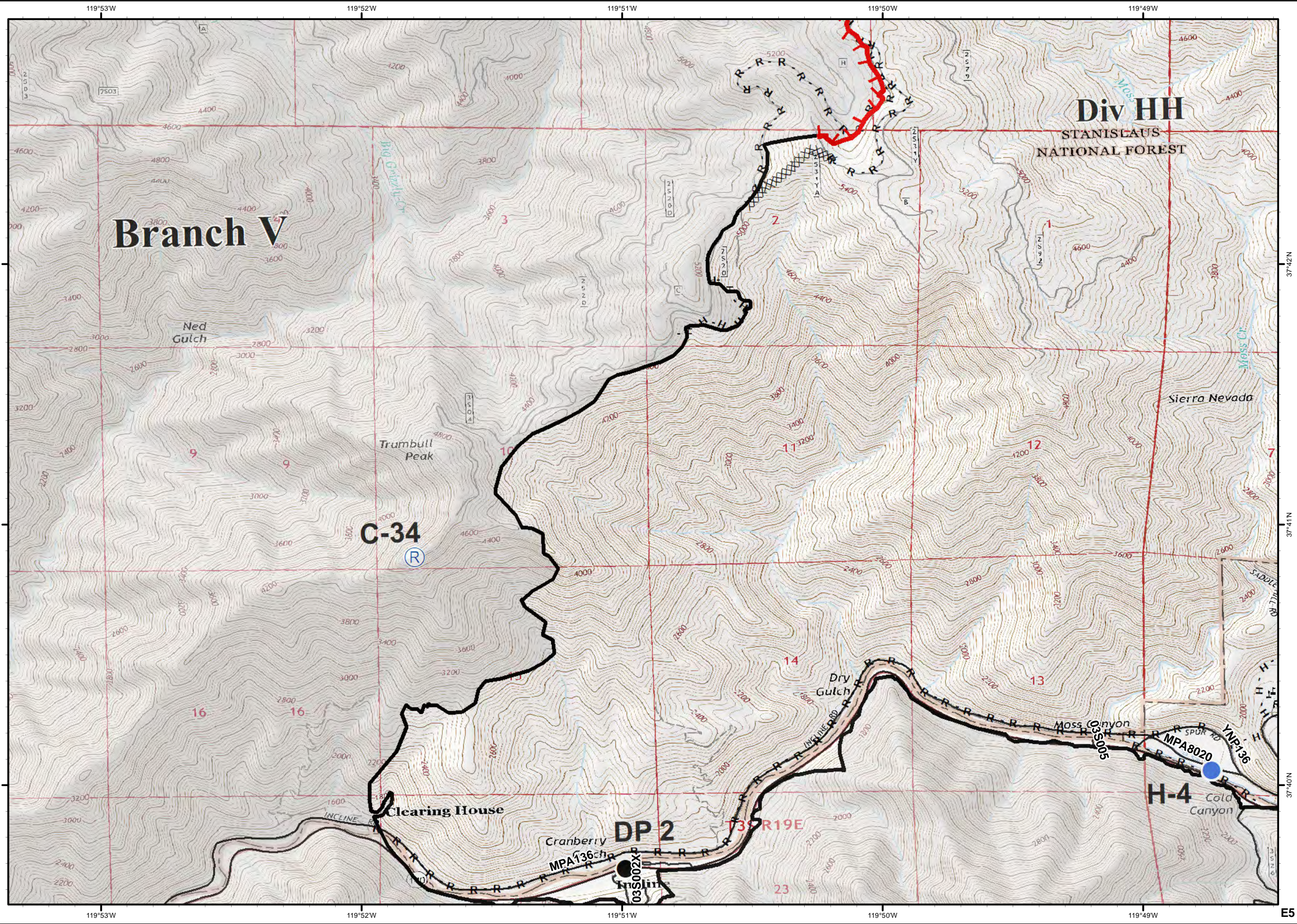
IAP Tiles  
08/05/2018  
Night Shift

E5



- Drop Point
- Helispot
- Ⓡ Repeater
- ▬ Uncontrolled Fire Edge
- ▬ Completed Line
- ▬ Completed Dozer Line
- H - Completed Hand Line
- R - Road as Completed Line

A 5x5 grid with a red square in the center. Below it is a north arrow and a scale bar from 0 to 1/2 miles.



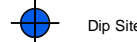
E5



Ferguson  
CA-SNF-745

IAP Tiles  
08/05/2018  
Night Shift

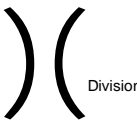
E6



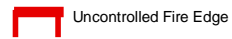
Dip Site



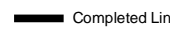
Drop Point



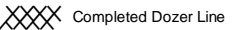
Division Break



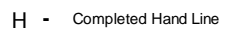
Uncontrolled Fire Edge



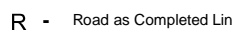
Completed Line



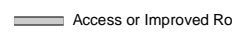
Completed Dozer Line



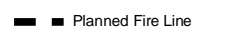
Completed Hand Line



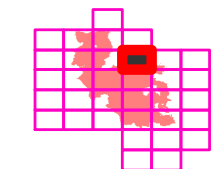
Road as Completed Line



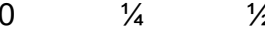
Access or Improved Road



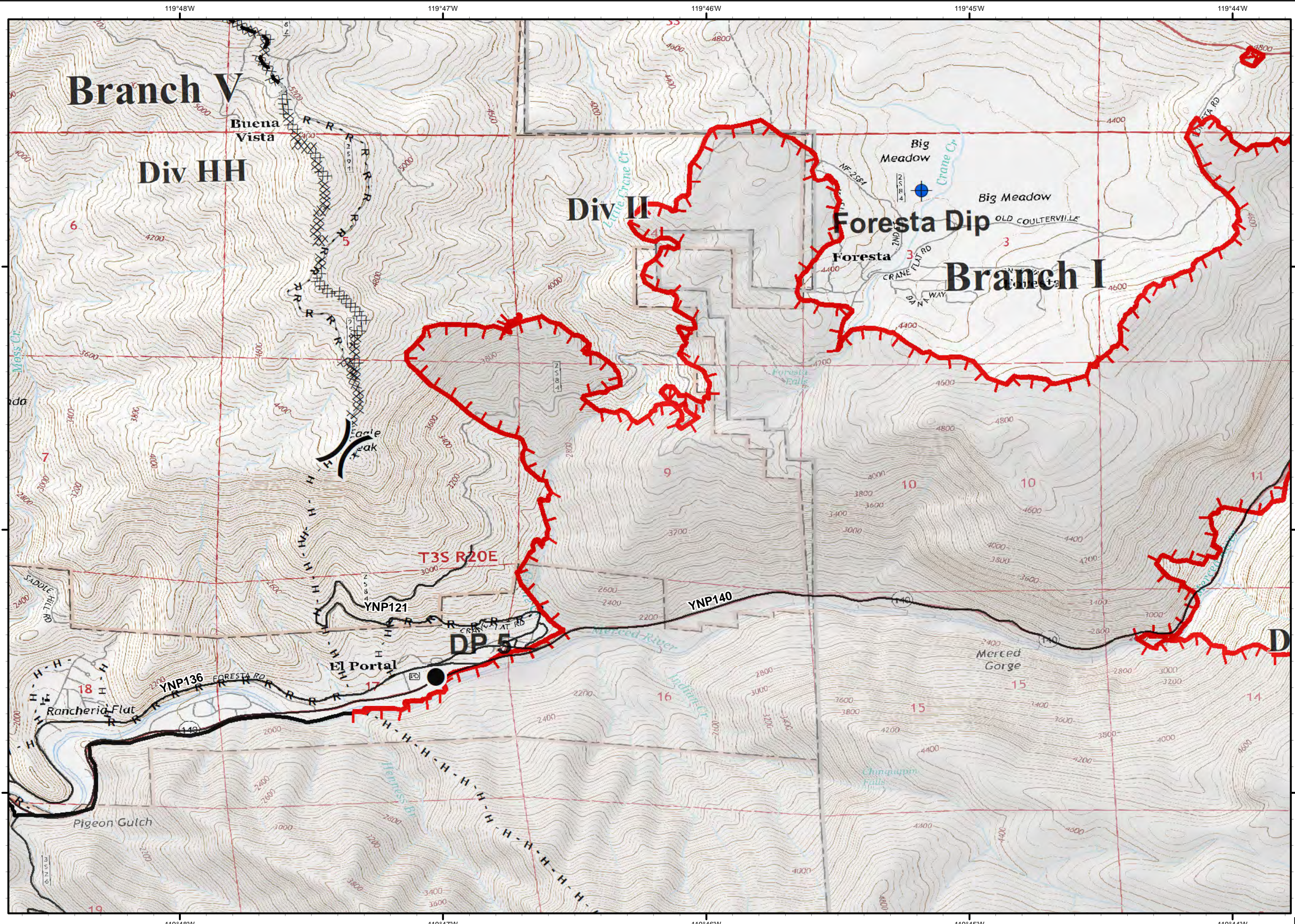
Planned Fire Line



NORTH



Miles



37°42'N

37°41'N

37°40'N

E6



Ferguson  
CA-SNF-745

IAP Tiles  
08/05/2018  
Night Shift

E7



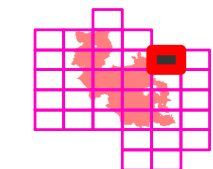
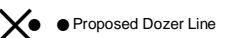
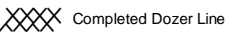
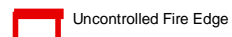
Camp



Spot Fire



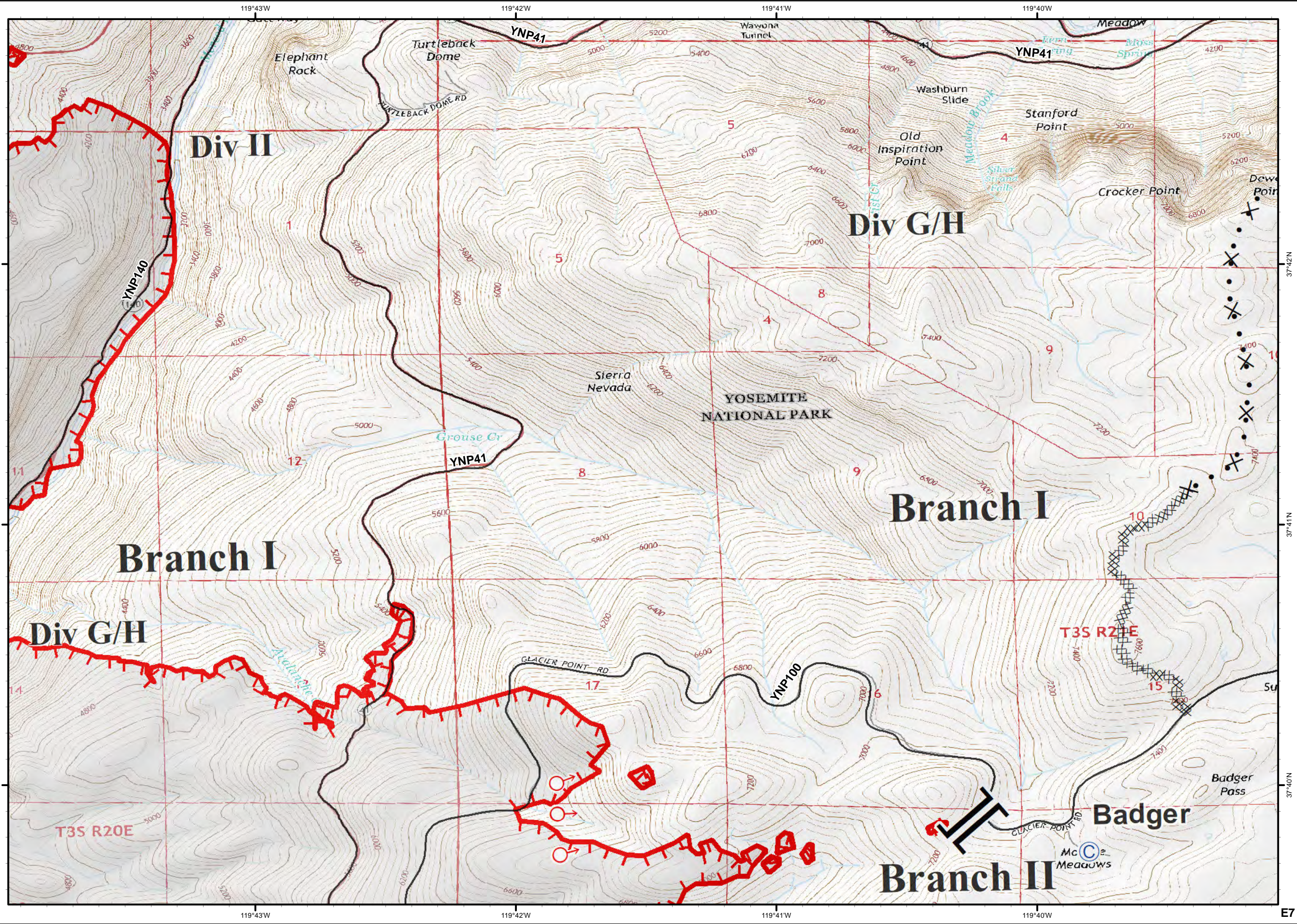
Branch Break



NORTH



Miles





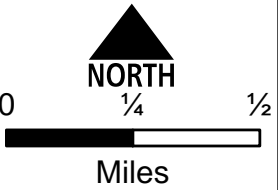
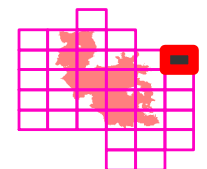
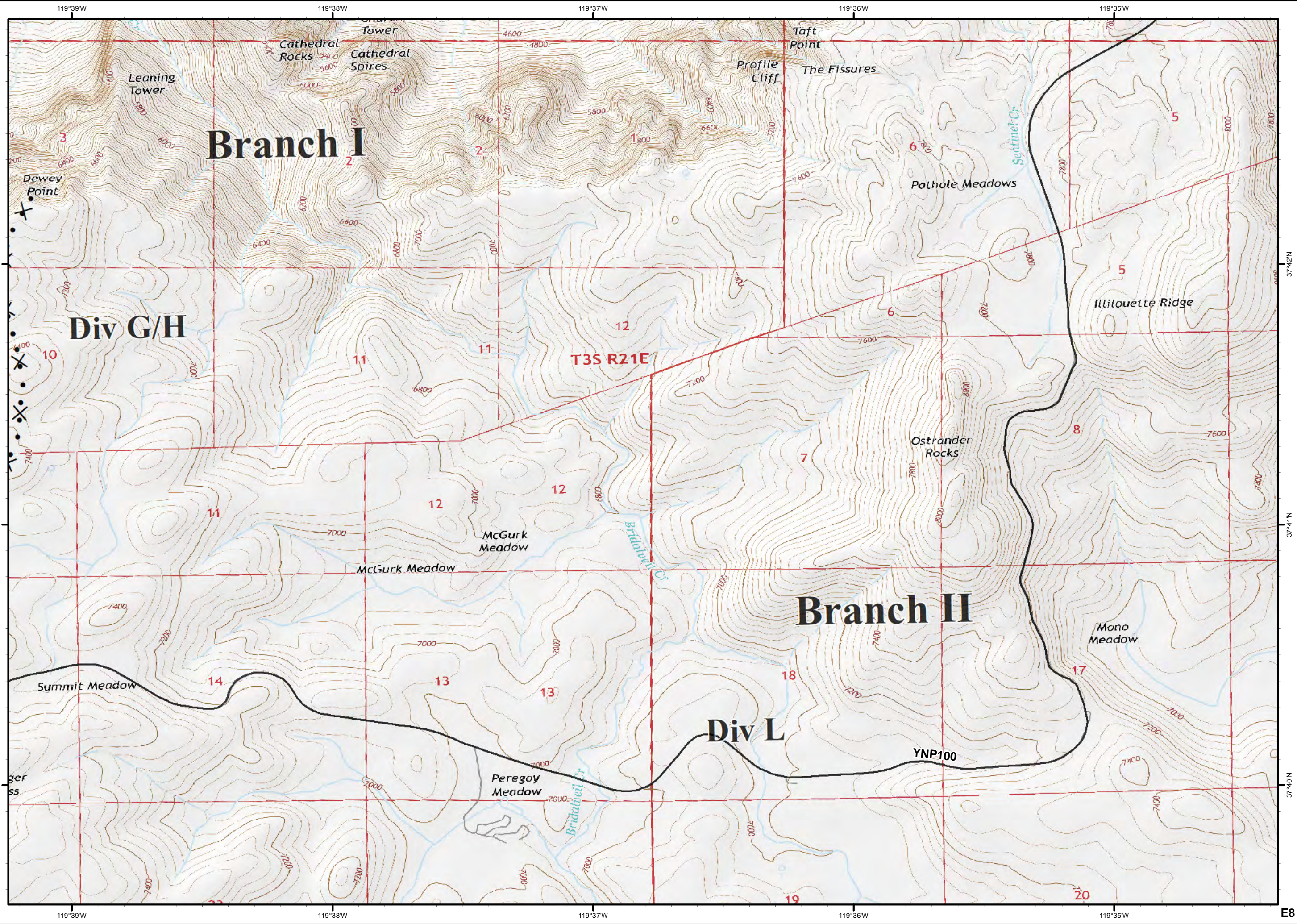
Ferguson  
CA-SNF-745

IAP Tiles  
08/05/2018  
Night Shift

E8



Proposed Dozer Line



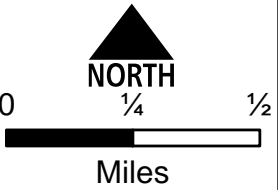
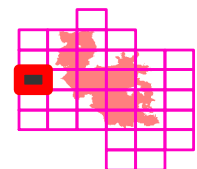
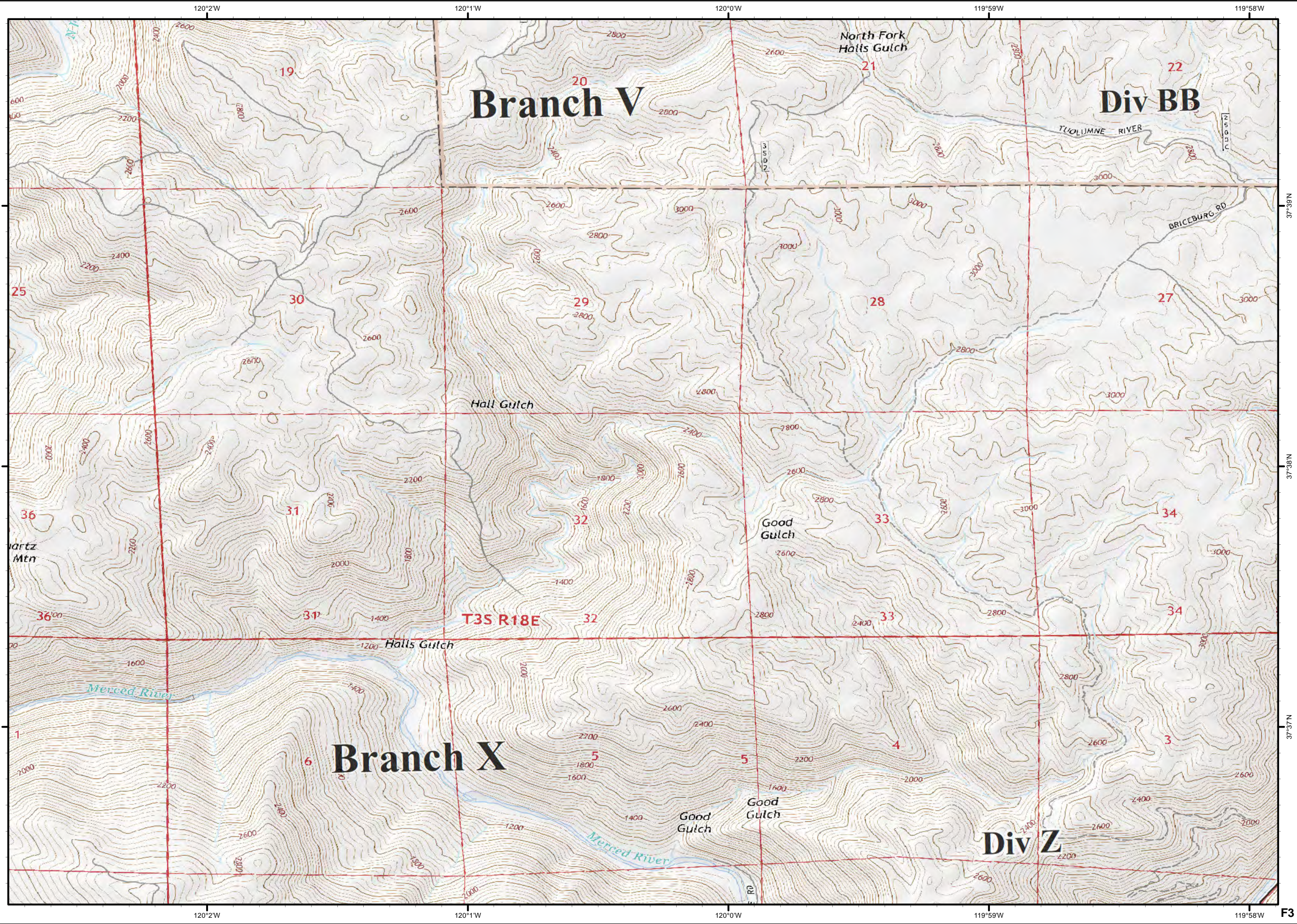
E8



Ferguson  
CA-SNF-745

IAP Tiles  
08/05/2018  
Night Shift

F3



37°39'N  
37°38'N  
37°37'N  
F3



Ferguson  
CA-SNF-745

IAP Tiles  
08/05/2018  
Night Shift

F4



Dip Site



Drop Point



Helispot



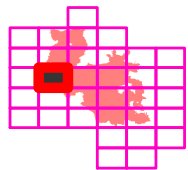
Branch Break

Completed Line

Completed Dozer Line

Completed Hand Line

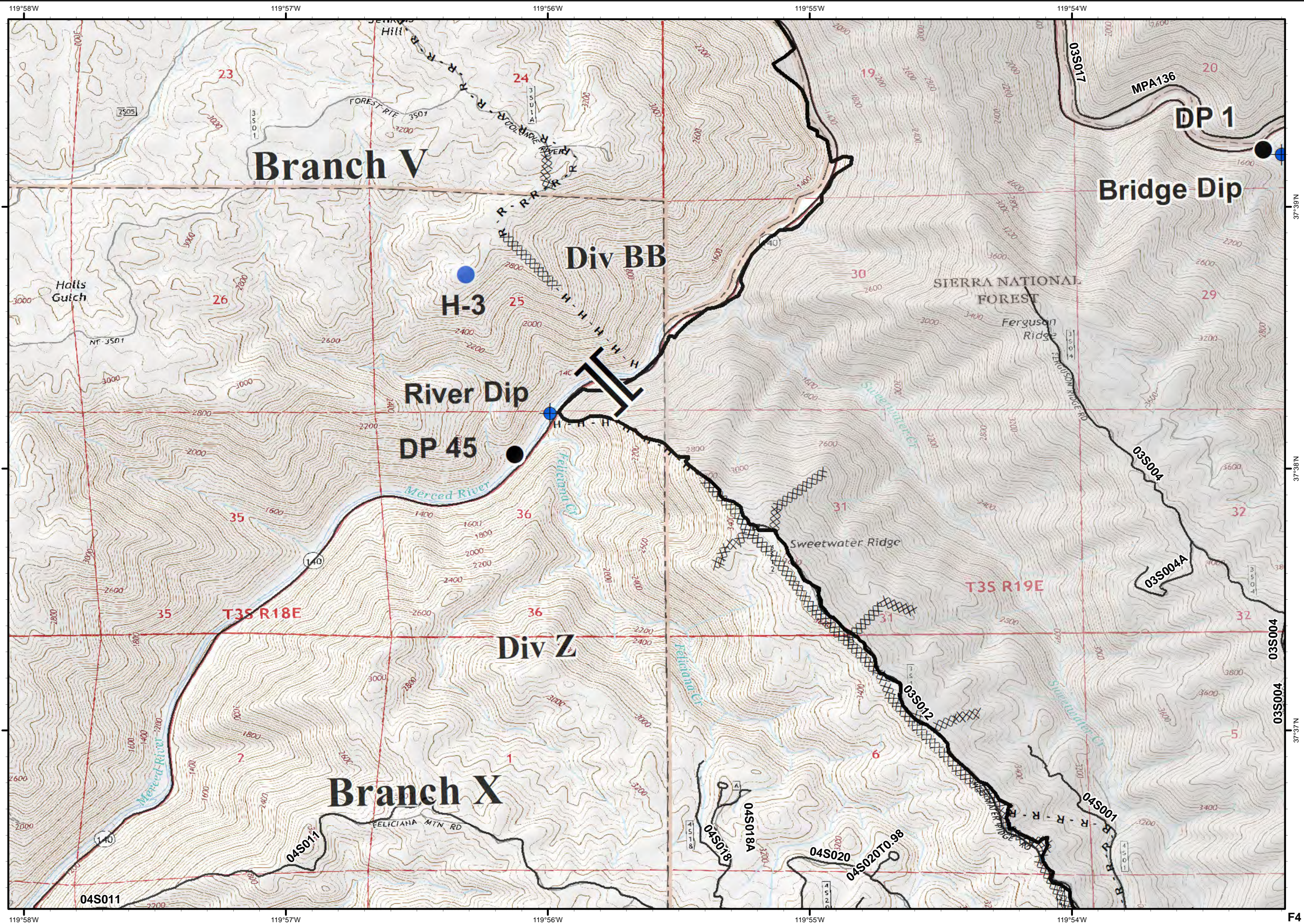
Road as Completed Line



NORTH

0 1/4 1/2

Miles



F4



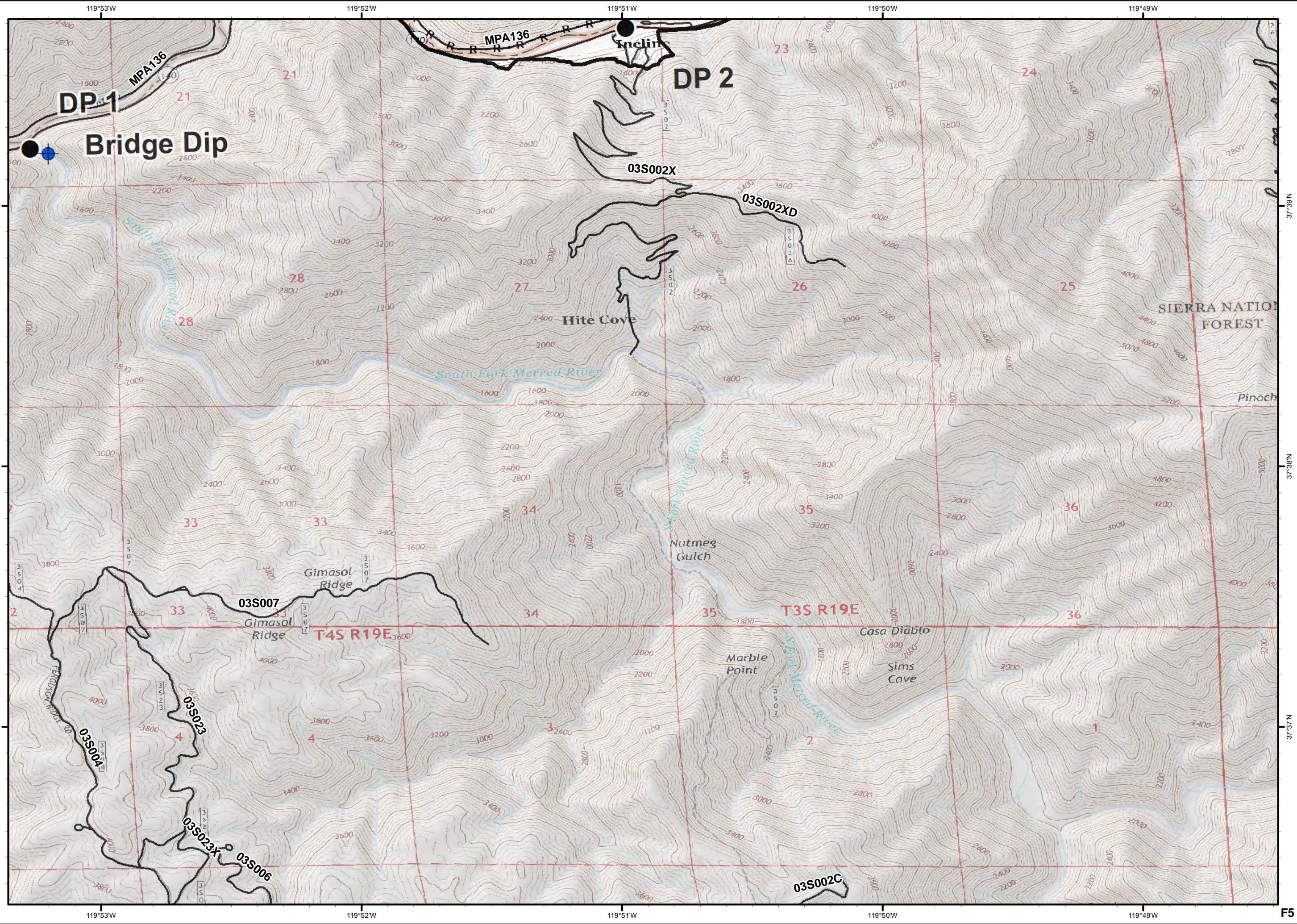
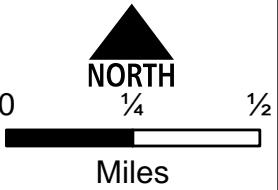
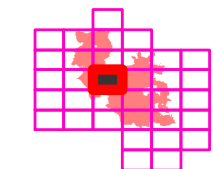
Ferguson  
CA-SNF-745

IAP Tiles  
08/05/2018  
Night Shift

F5



- Dip Site
- Drop Point
- Completed Line
- Road as Completed Line





Ferguson  
CA-SNF-745

IAP Tiles  
08/05/2018  
Night Shift

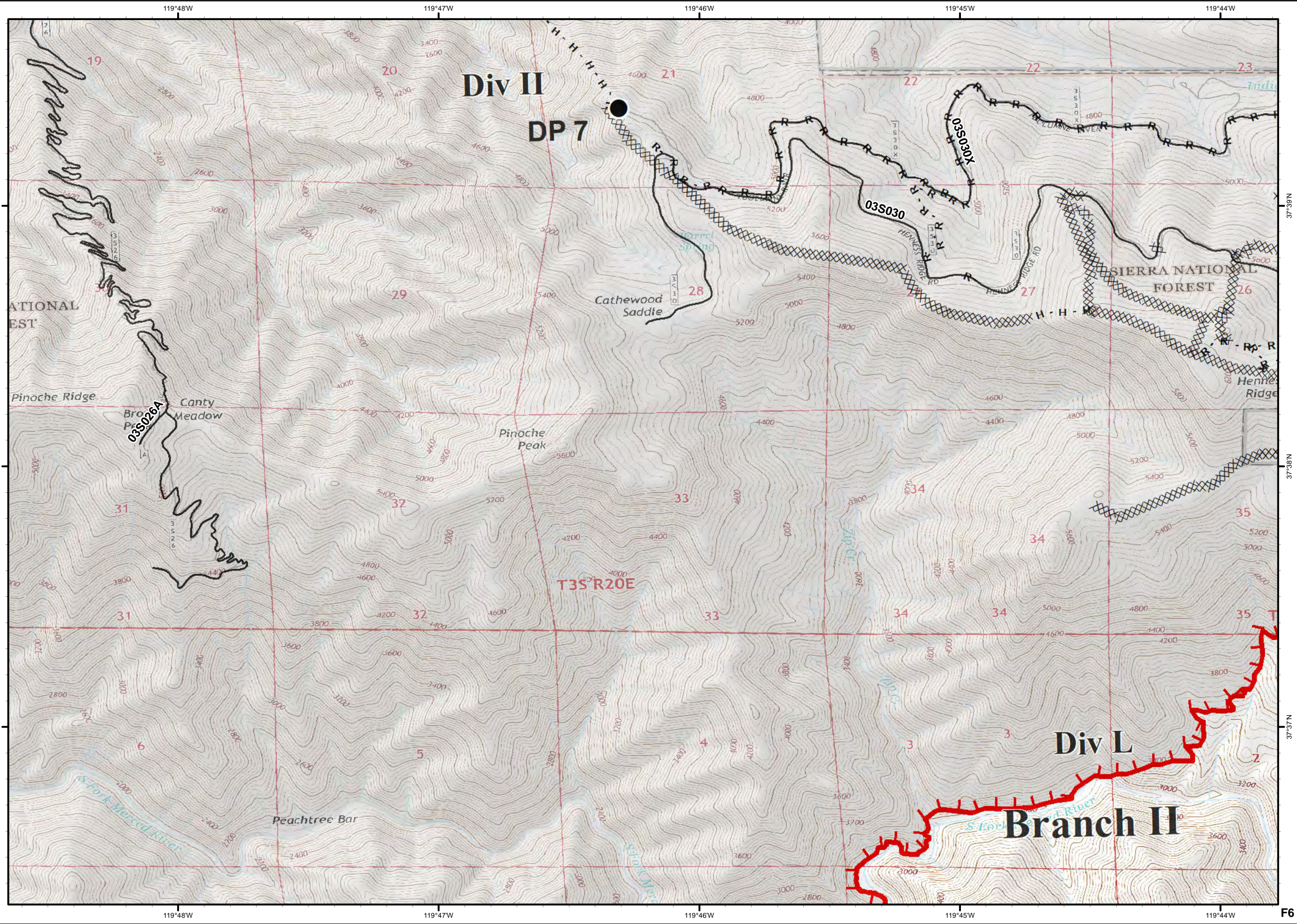
F6



- Drop Point
- ▬ Uncontrolled Fire Edge
- XXXX Completed Dozer Line
- H - Completed Hand Line
- R - Road as Completed Line

NORTH

0 1/4 1/2 Miles















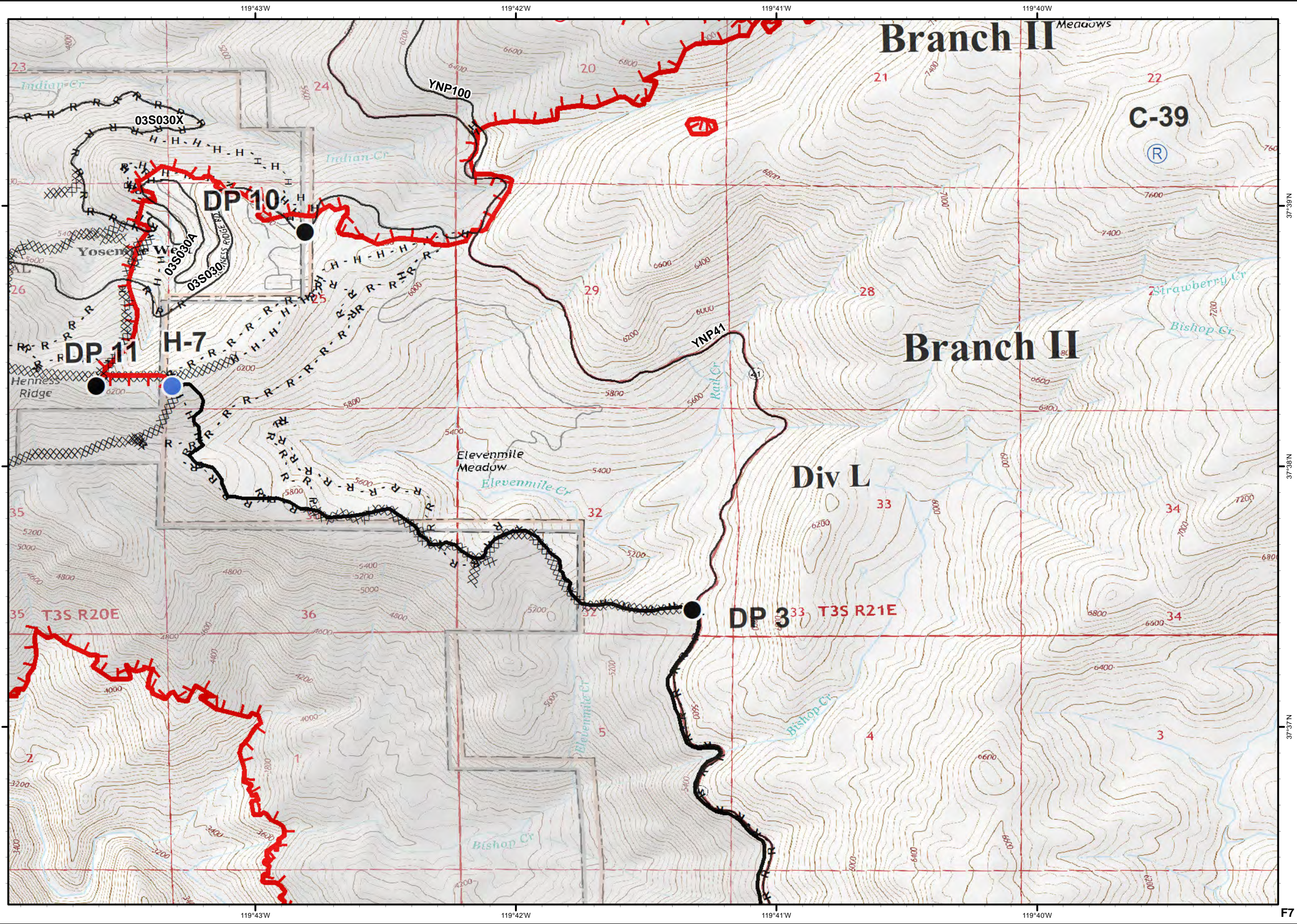
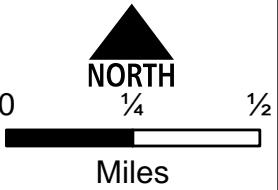
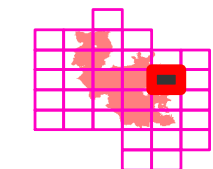
Ferguson  
CA-SNF-745

IAP Tiles  
08/05/2018  
Night Shift

F7



-  Camp
-  Drop Point
-  Helispot
-  Repeater
-  Spot Fire
-  Uncontrolled Fire Edge
-  Completed Line
-  Completed Dozer Line
-  Completed Hand Line
-  Road as Completed Line

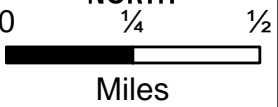
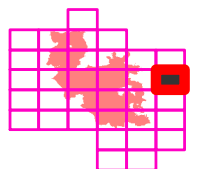
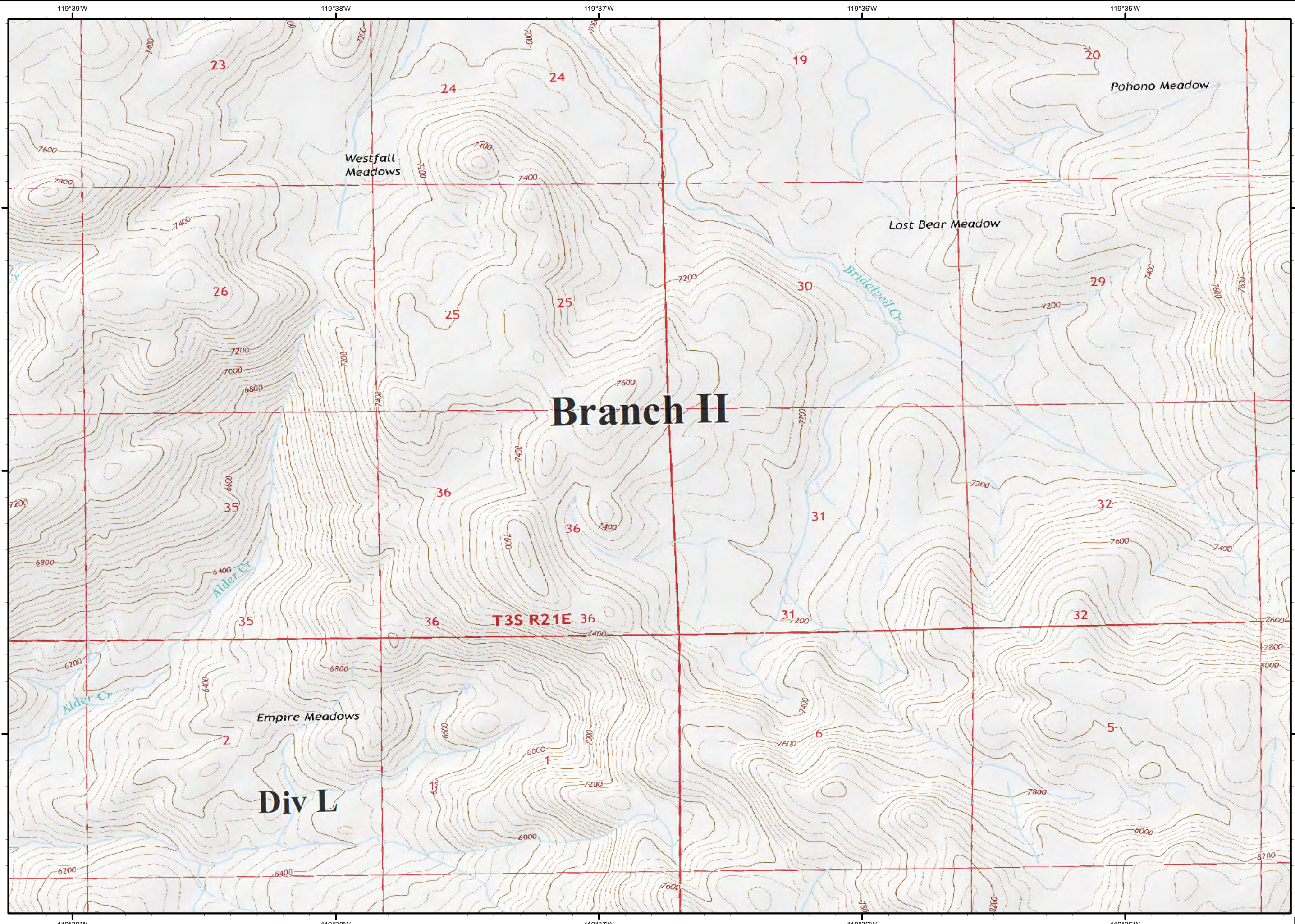




Ferguson  
CA-SNF-745

IAP Tiles  
08/05/2018  
Night Shift

F8



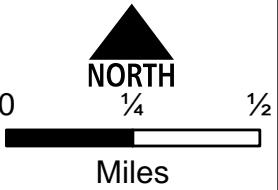
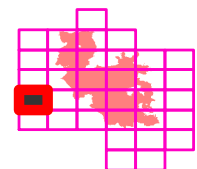
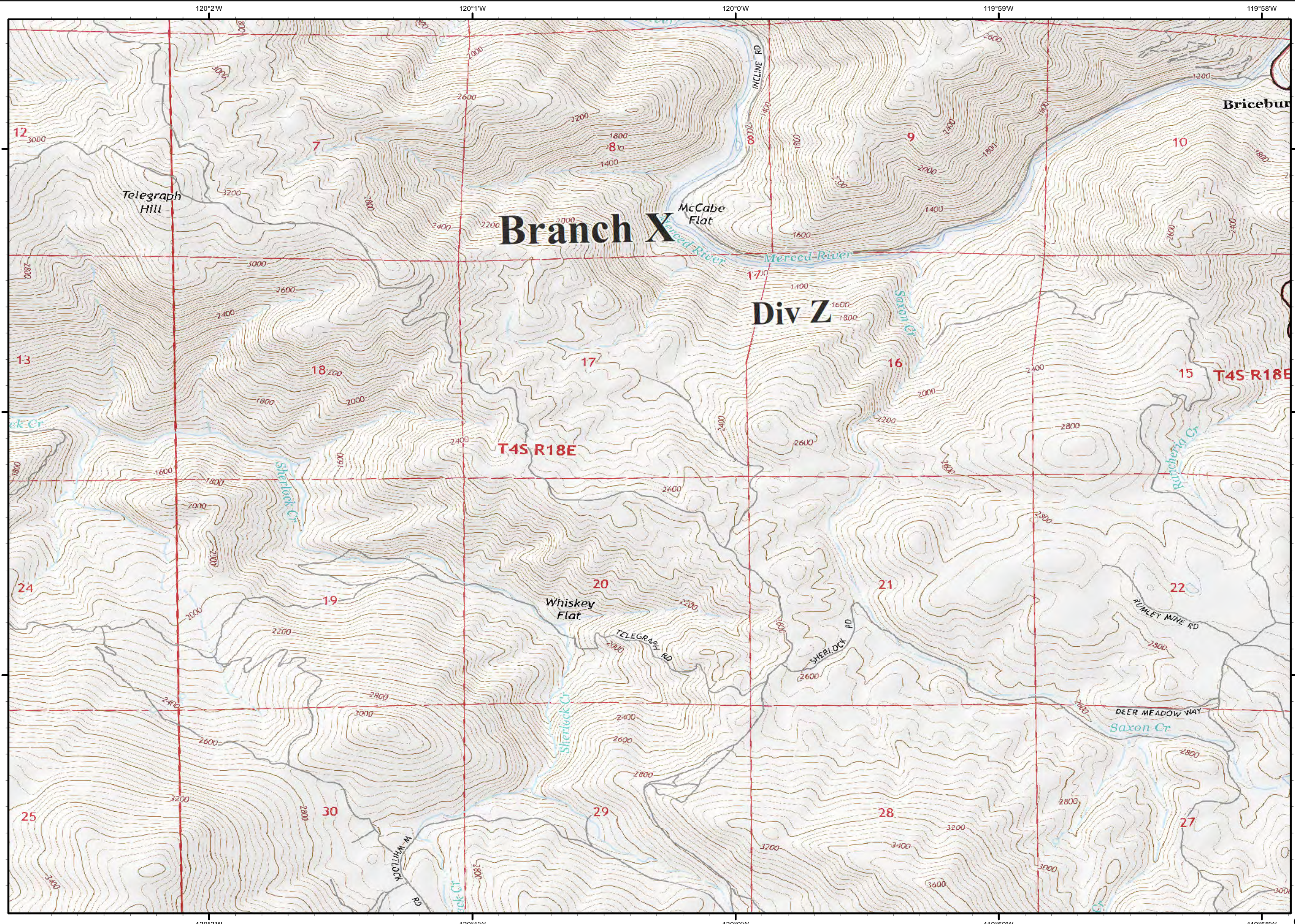
37°39'N  
37°38'N  
37°37'N  
F8



Ferguson  
CA-SNF-745

IAP Tiles  
08/05/2018  
Night Shift

G3





Ferguson  
CA-SNF-745

IAP Tiles  
08/05/2018  
Night Shift

G4



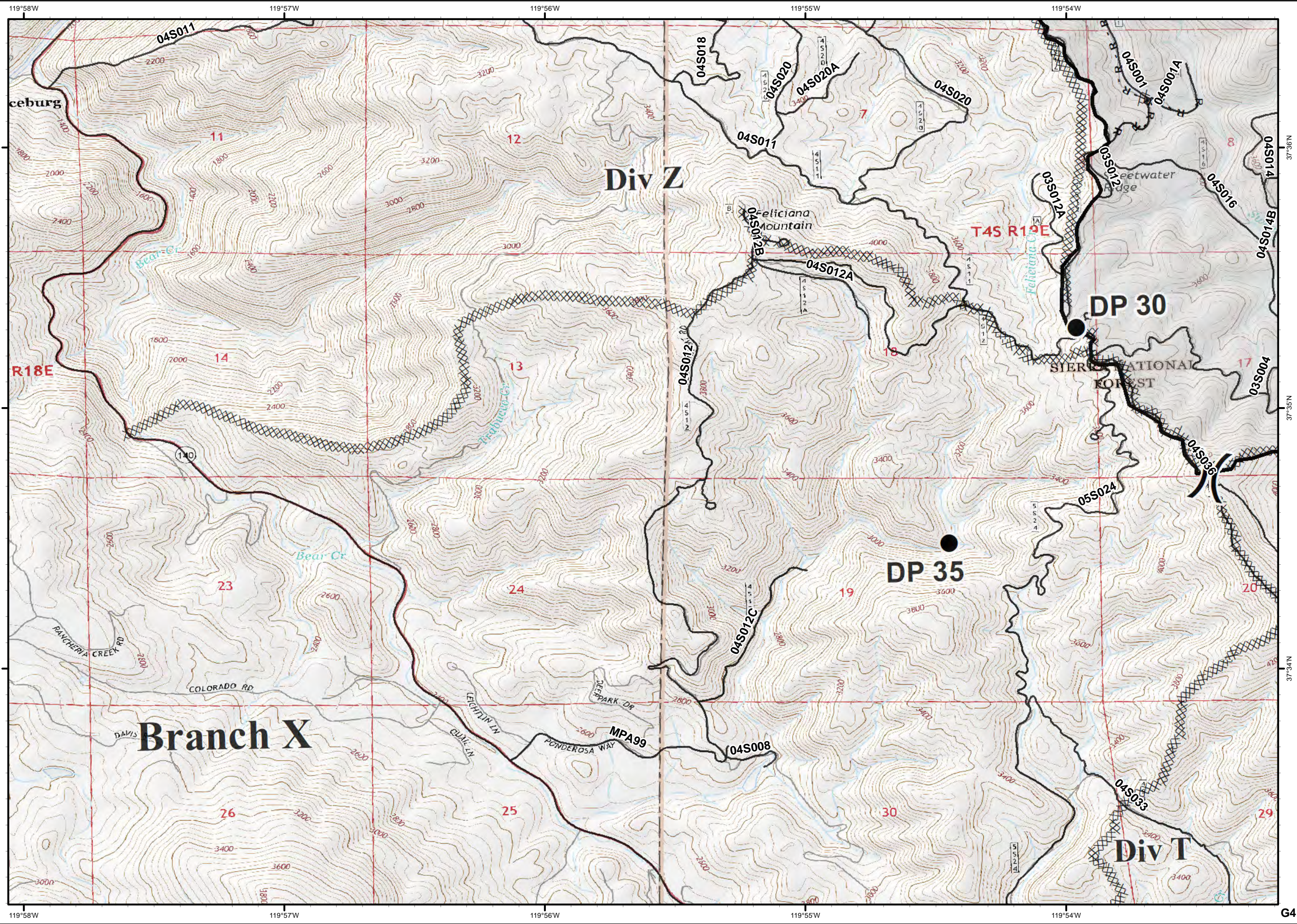
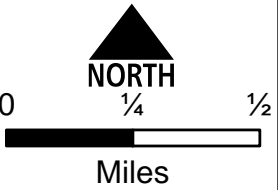
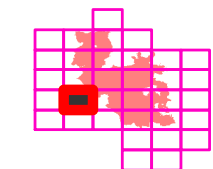
● Drop Point

) ( Division Break

— Completed Line

XXXX Completed Dozer Line

R - Road as Completed Line





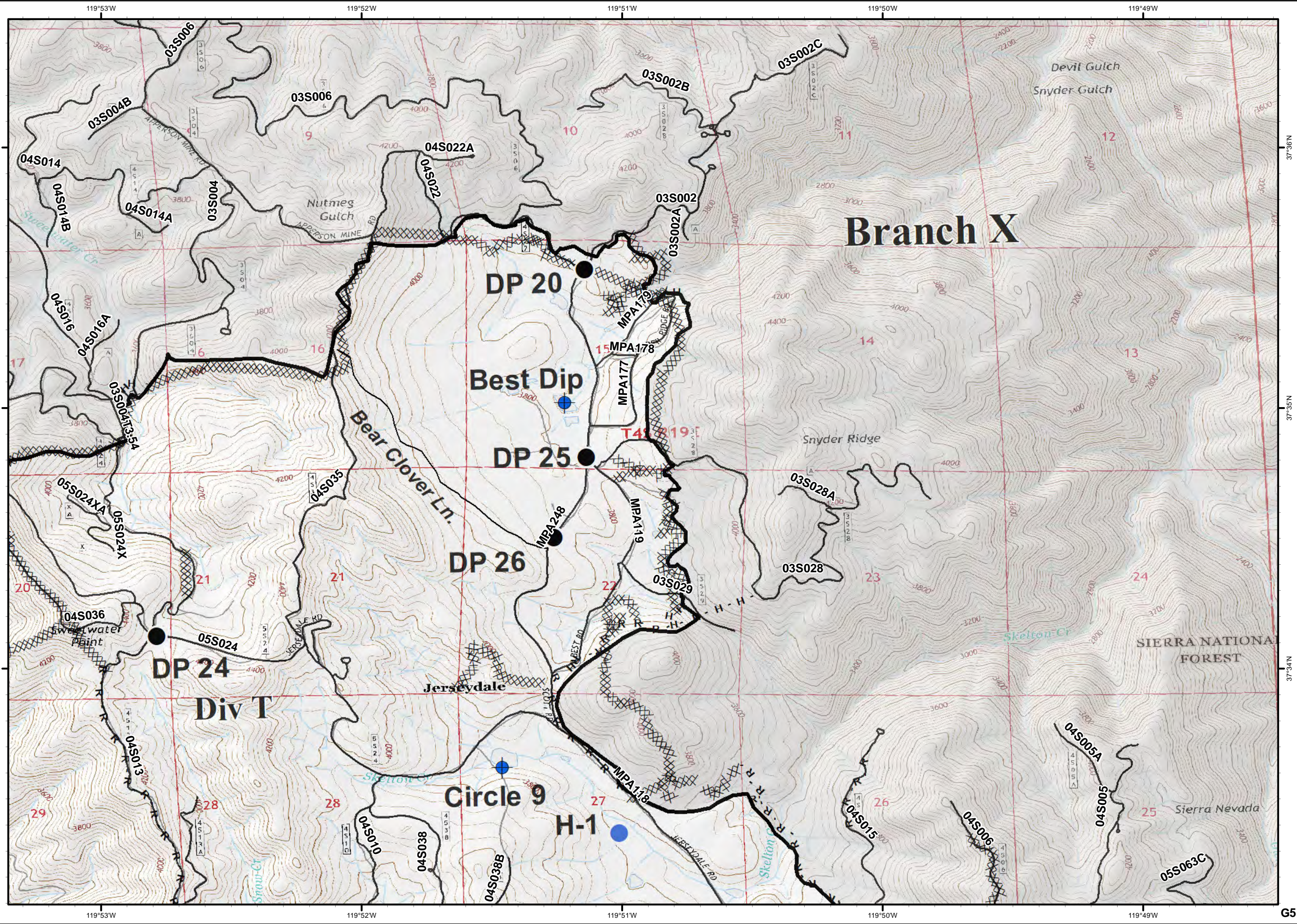
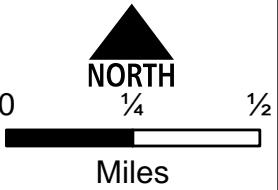
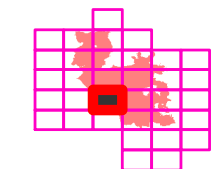
Ferguson  
CA-SNF-745

IAP Tiles  
08/05/2018  
Night Shift

G5



- Dip Site
- Drop Point
- Helispot
- Completed Line
- Completed Dozer Line
- Completed Hand Line
- Road as Completed Line






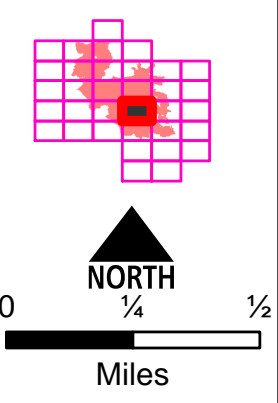
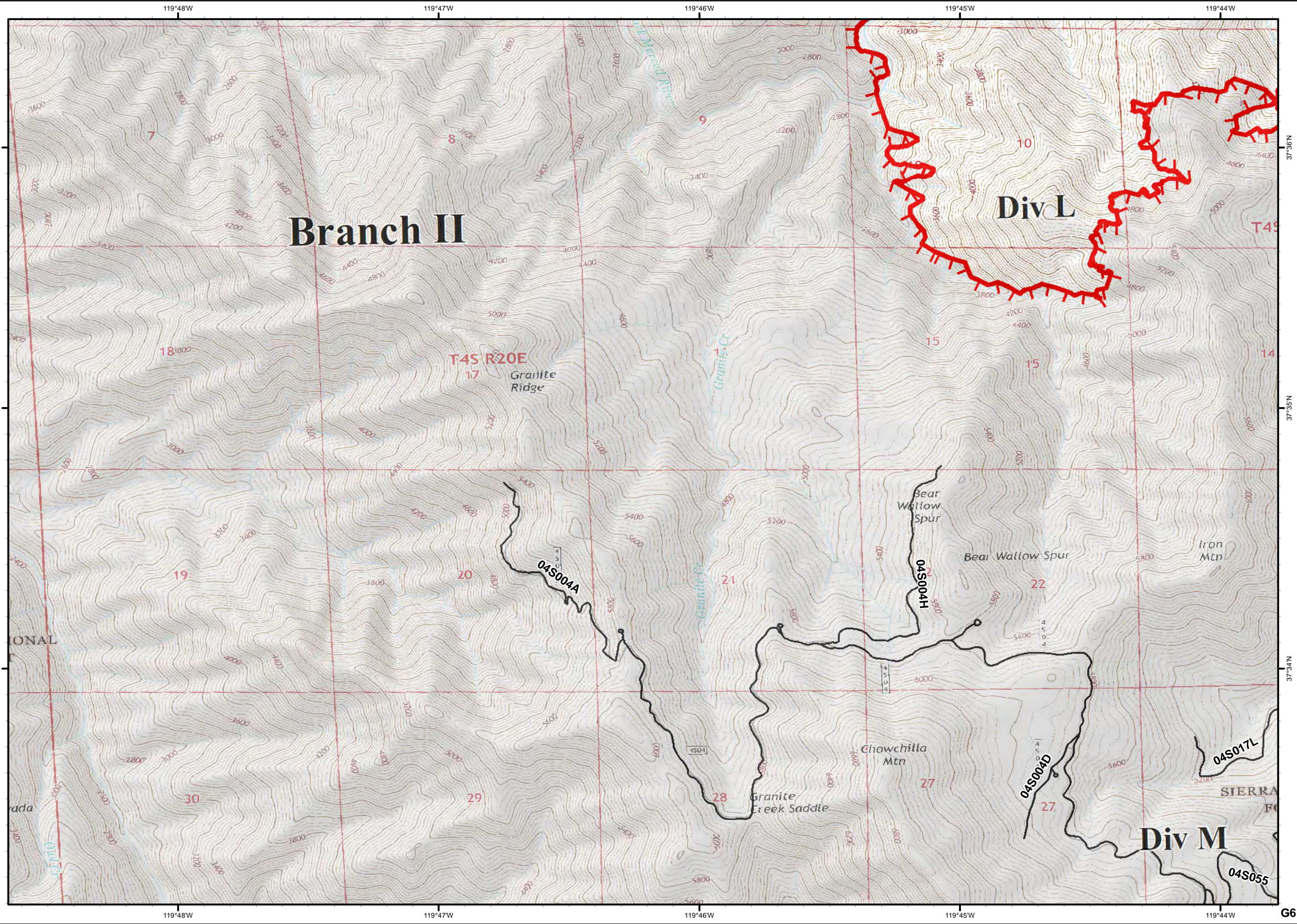
Ferguson  
CA-SNF-745

IAP Tiles  
08/05/2018  
Night Shift

G6



 Uncontrolled Fire Edge





Ferguson  
CA-SNF-745

IAP Tiles  
08/05/2018  
Night Shift

G7



● Drop Point

● Helispot

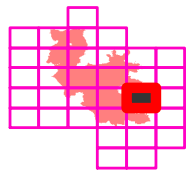
) ( Division Break

┌ Uncontrolled Fire Edge

— Completed Line

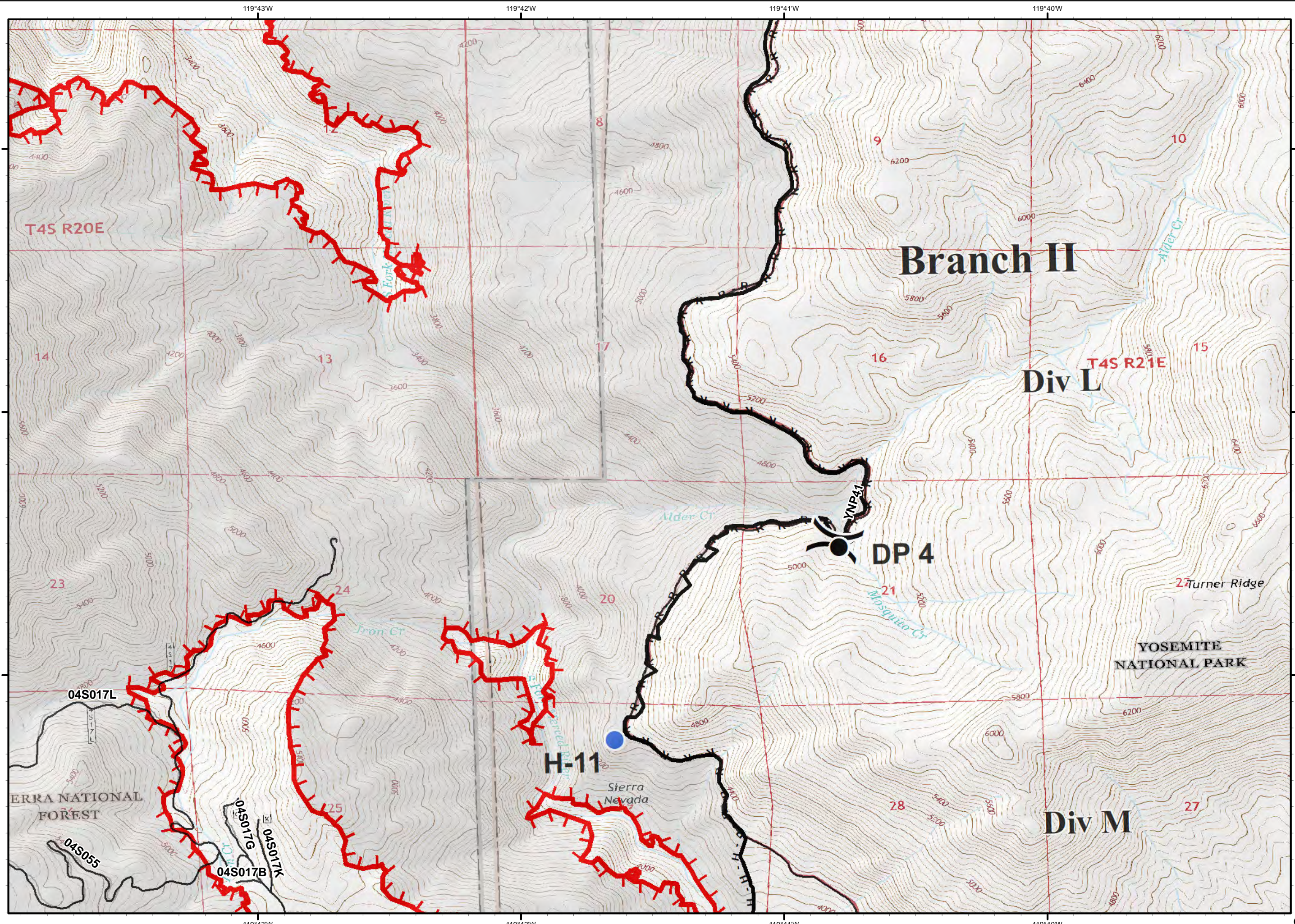
H - Completed Hand Line

R - Road as Completed Line



0 1/4 1/2

Miles





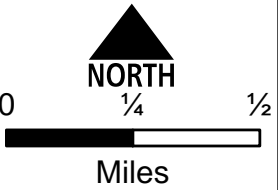
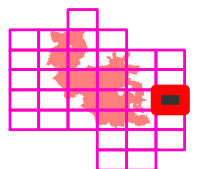
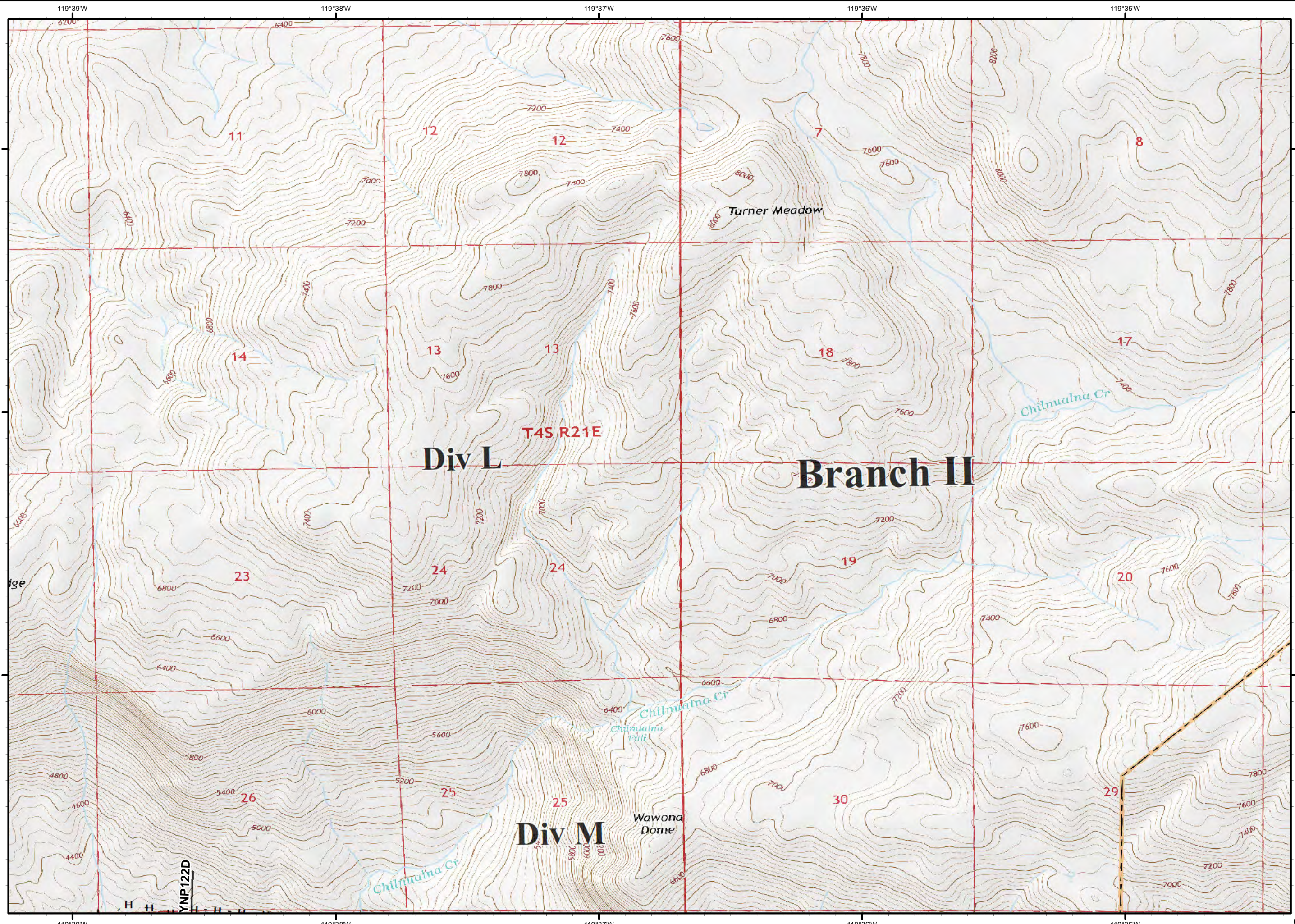
Ferguson  
CA-SNF-745

IAP Tiles  
08/05/2018  
Night Shift

G8



H - Completed Hand Line



YNP122D



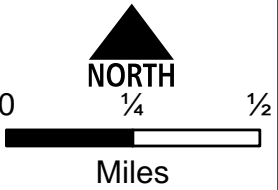
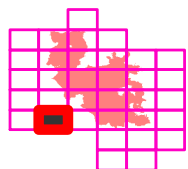
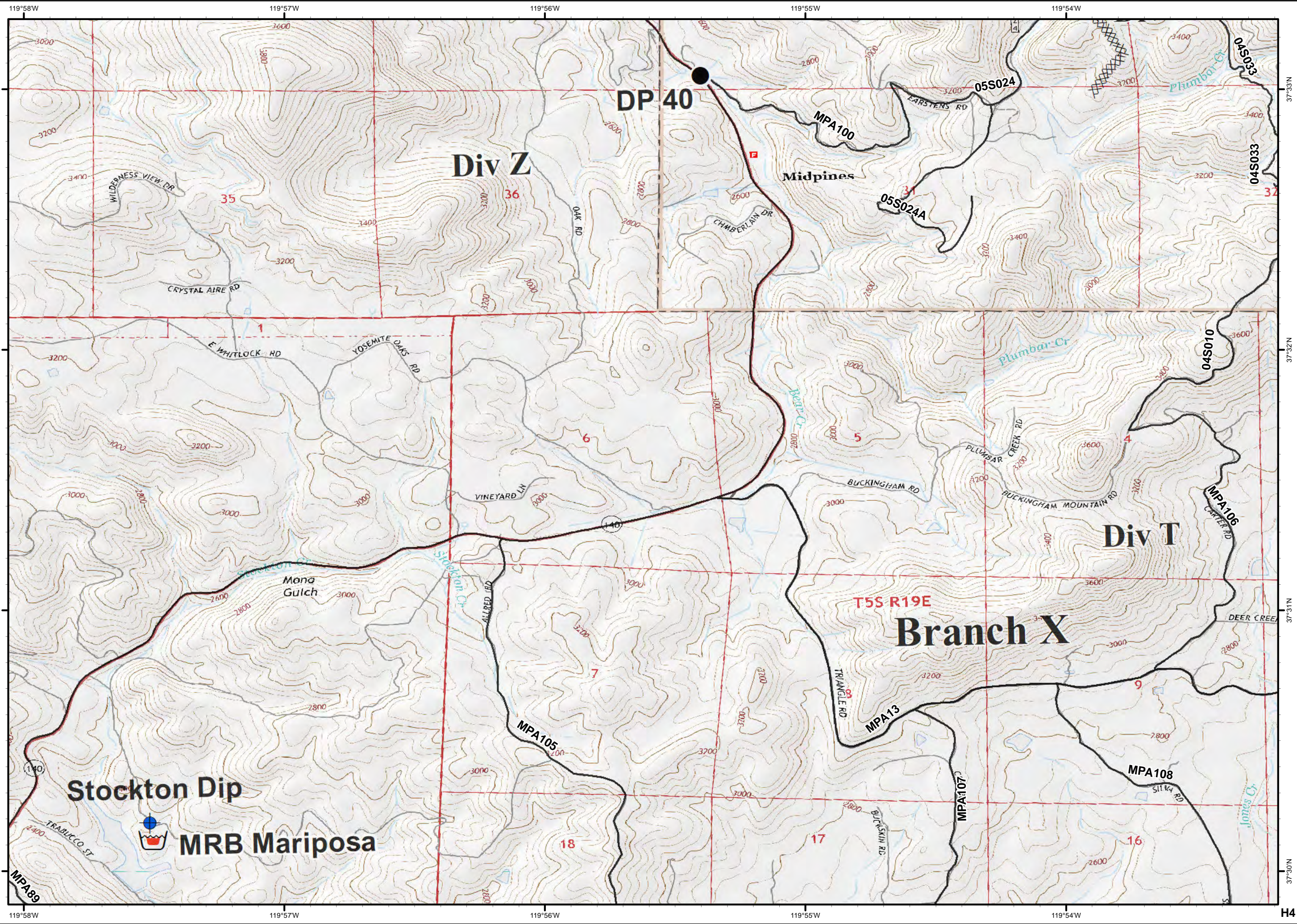
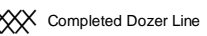
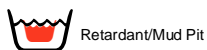
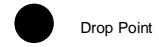
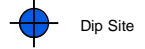




Ferguson  
CA-SNF-745

IAP Tiles  
08/05/2018  
Night Shift

H4





Ferguson  
CA-SNF-745

IAP Tiles  
08/05/2018  
Night Shift

H5



● Drop Point

● Helispot

⊕ Water Source

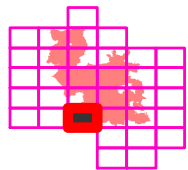
) ( Division Break

— Completed Line

XXXX Completed Dozer Line

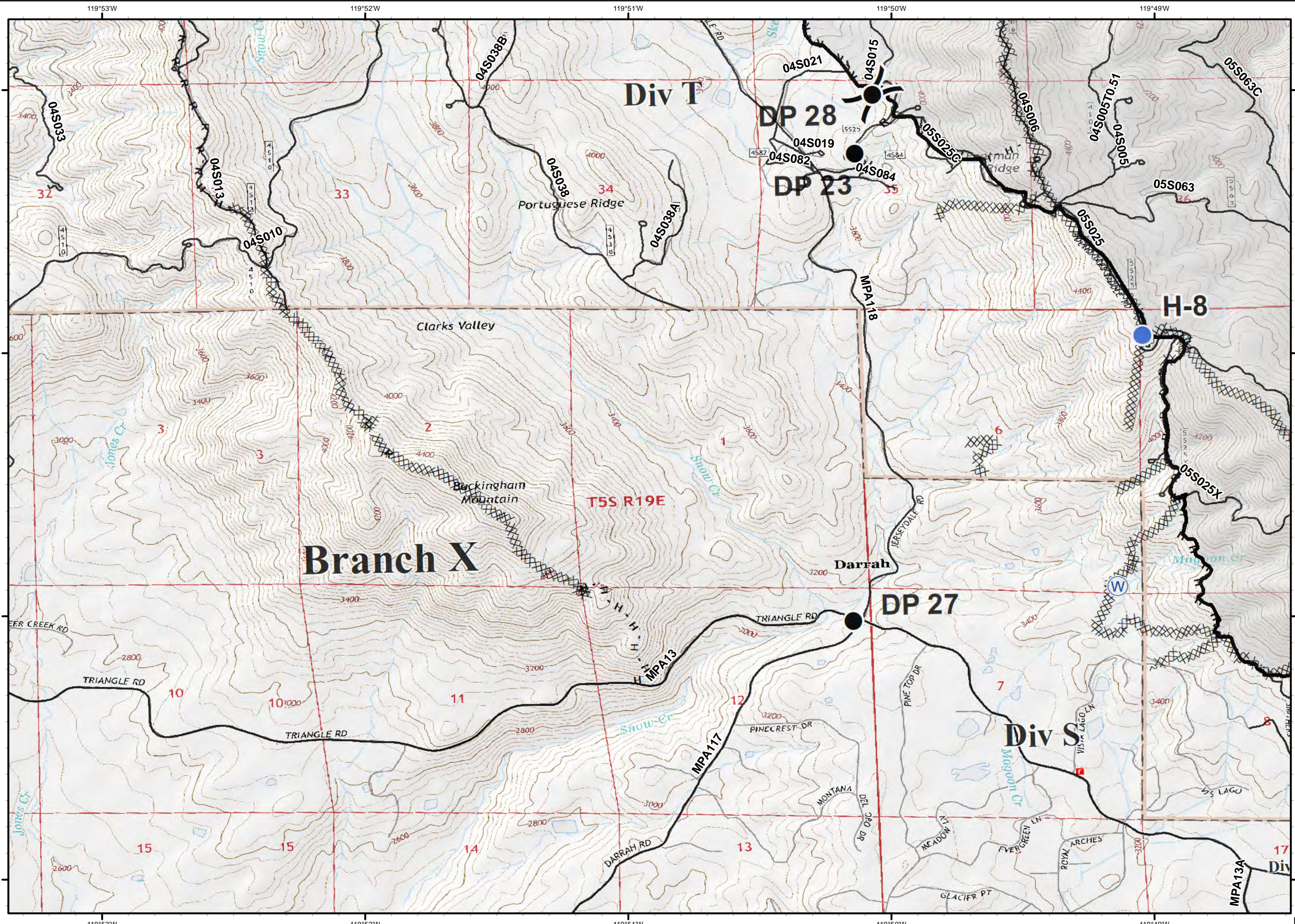
H - Completed Hand Line

R - Road as Completed Line



0 1/4 1/2

Miles









# Ferguson CA-SNF-745

IAP Tiles  
08/05/2018  
Night Shift

H7



Dip Site



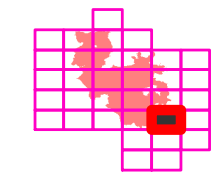
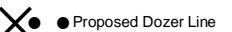
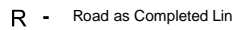
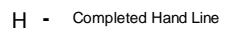
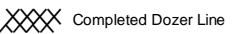
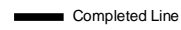
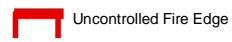
Drop Point



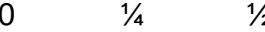
Water Source



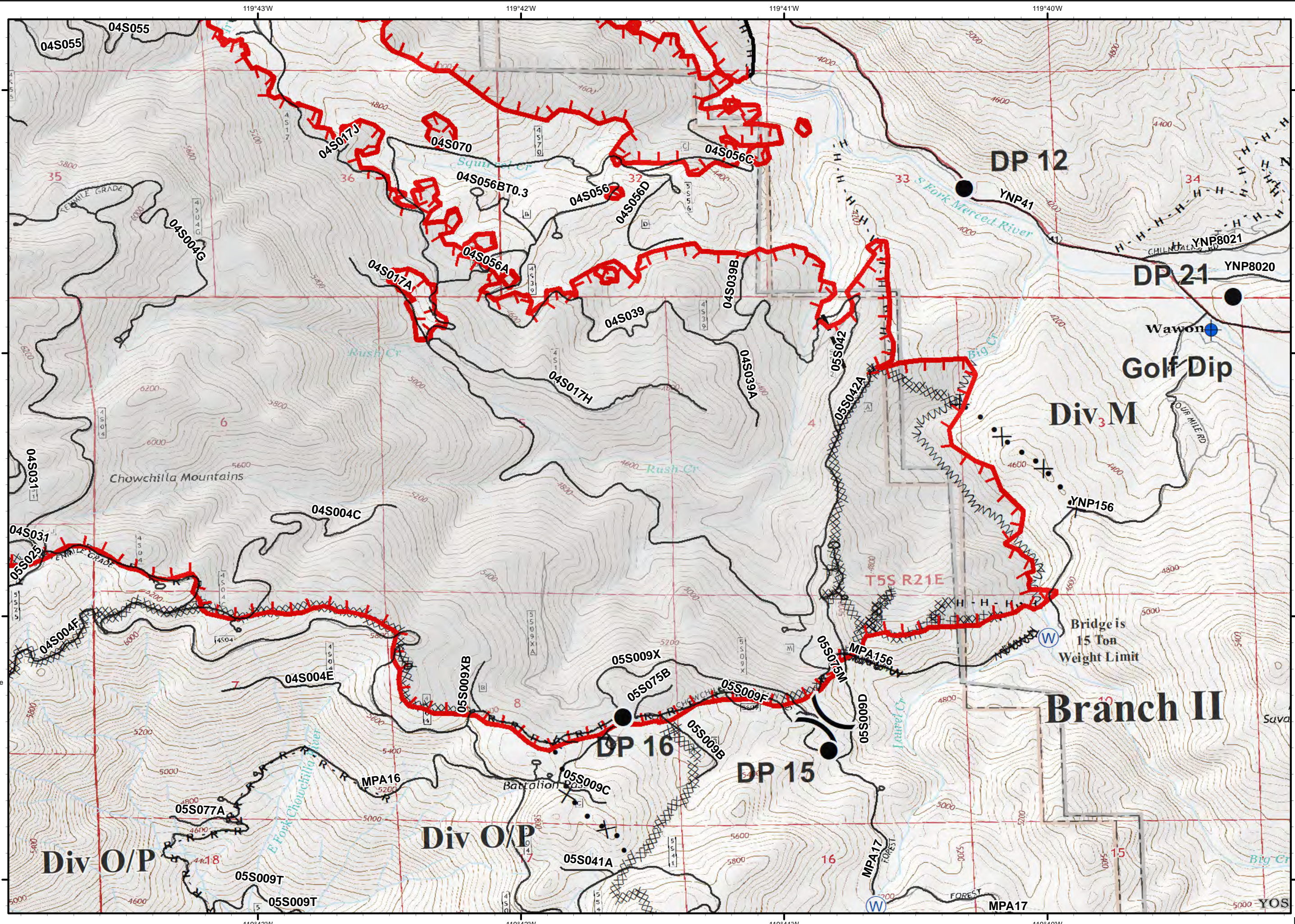
Division Break



NORTH



Miles





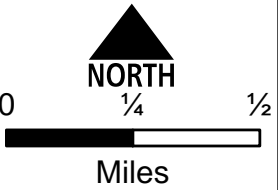
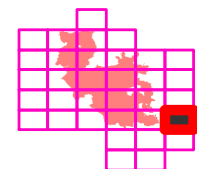
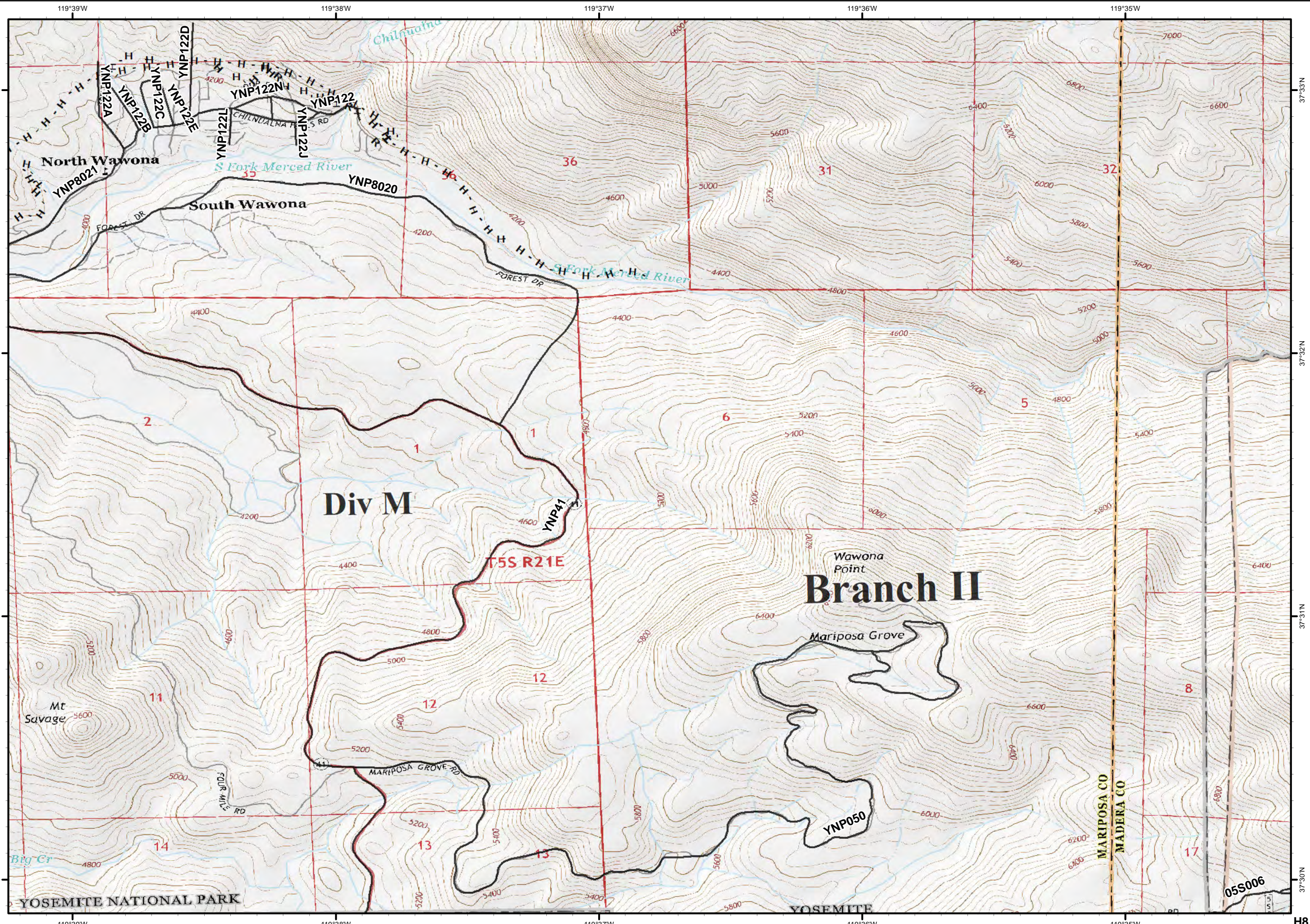
# Ferguson CA-SNF-745

IAP Tiles  
08/05/2018  
Night Shift

H8



H - Completed Hand Line  
R - Road as Completed Line





# Ferguson CA-SNF-745

IAP Tiles  
08/05/2018  
Night Shift

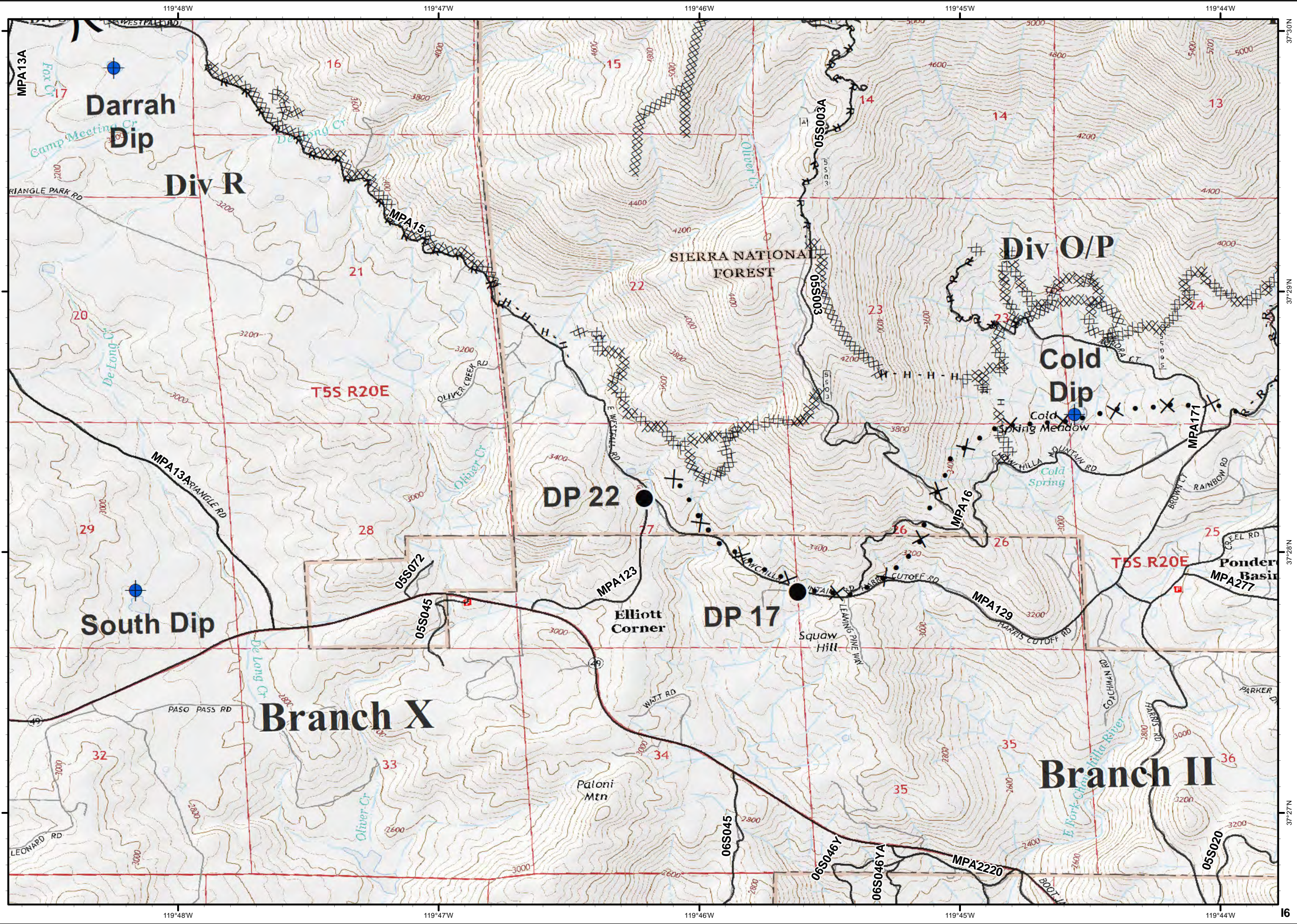
16



- Dip Site
- Drop Point
- Division Break

- Completed Dozer Line
- Completed Hand Line
- Road as Completed Line
- Proposed Dozer Line

**NORTH**  
0 1/4 1/2  
Miles





Ferguson  
CA-SNF-745

IAP Tiles  
08/05/2018  
Night Shift

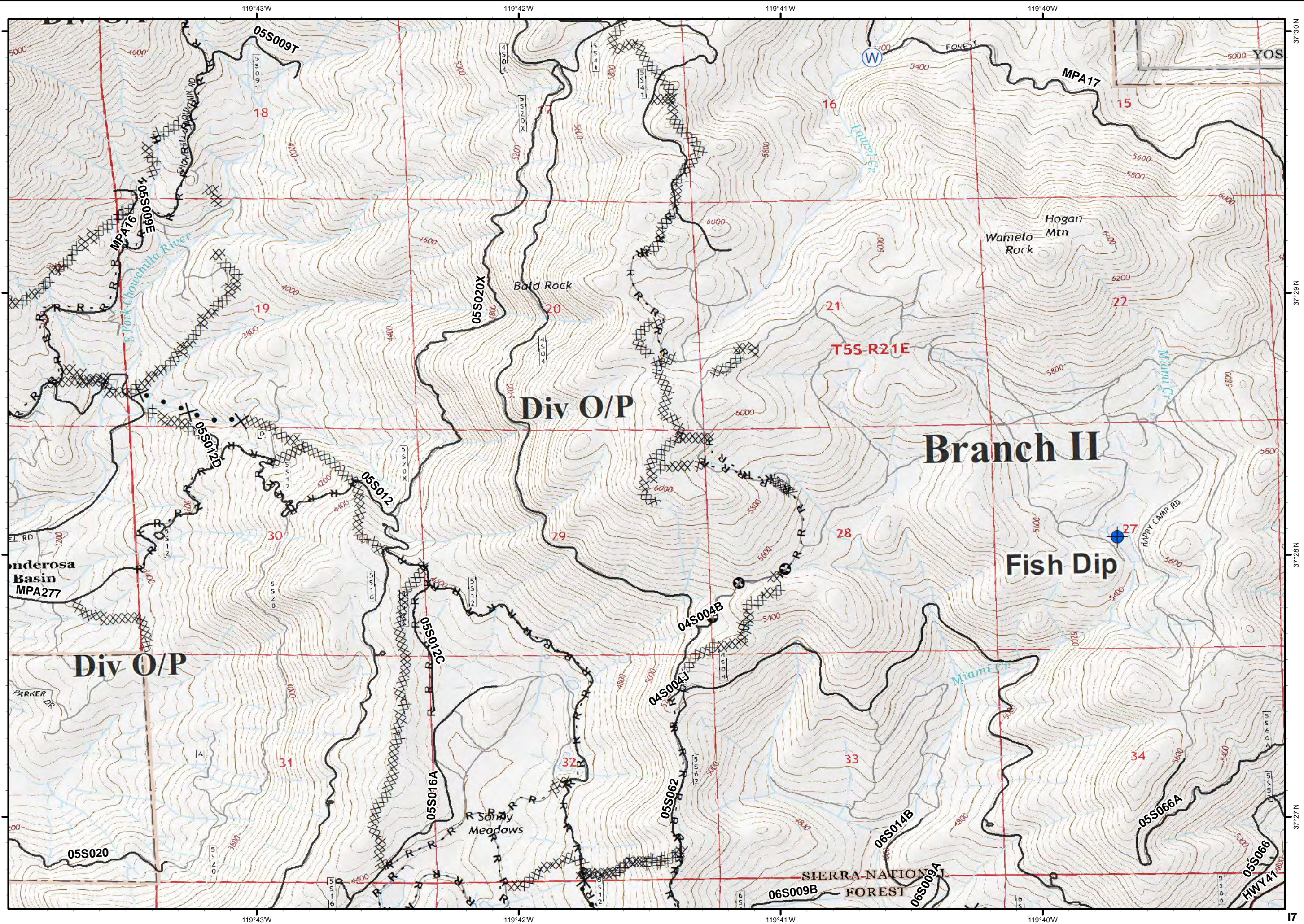
17



- Dip Site
- Water Source
- Completed Dozer Line
- Completed Hand Line
- Road as Completed Line
- Proposed Dozer Line
- Other

NORTH

0 1/4 1/2 Miles

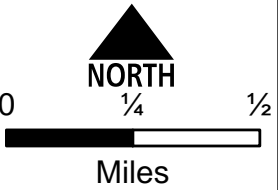
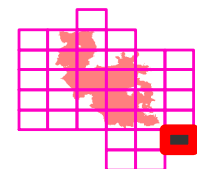
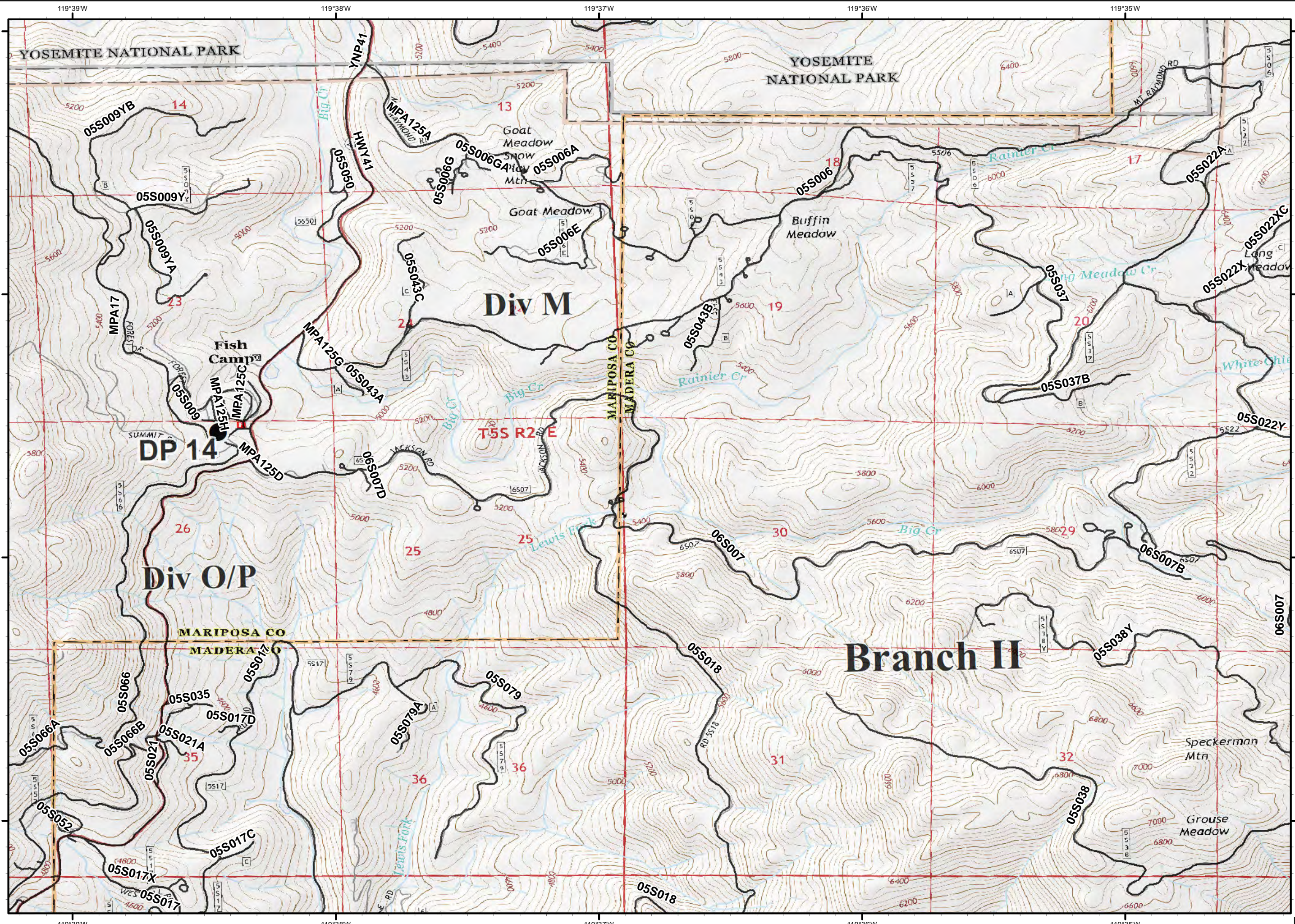
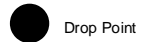




Ferguson  
CA-SNF-745

IAP Tiles  
08/05/2018  
Night Shift

18

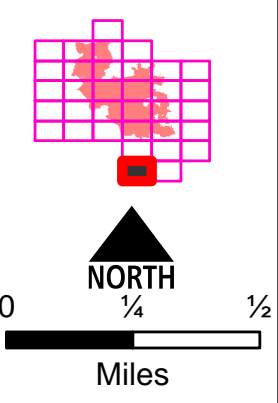
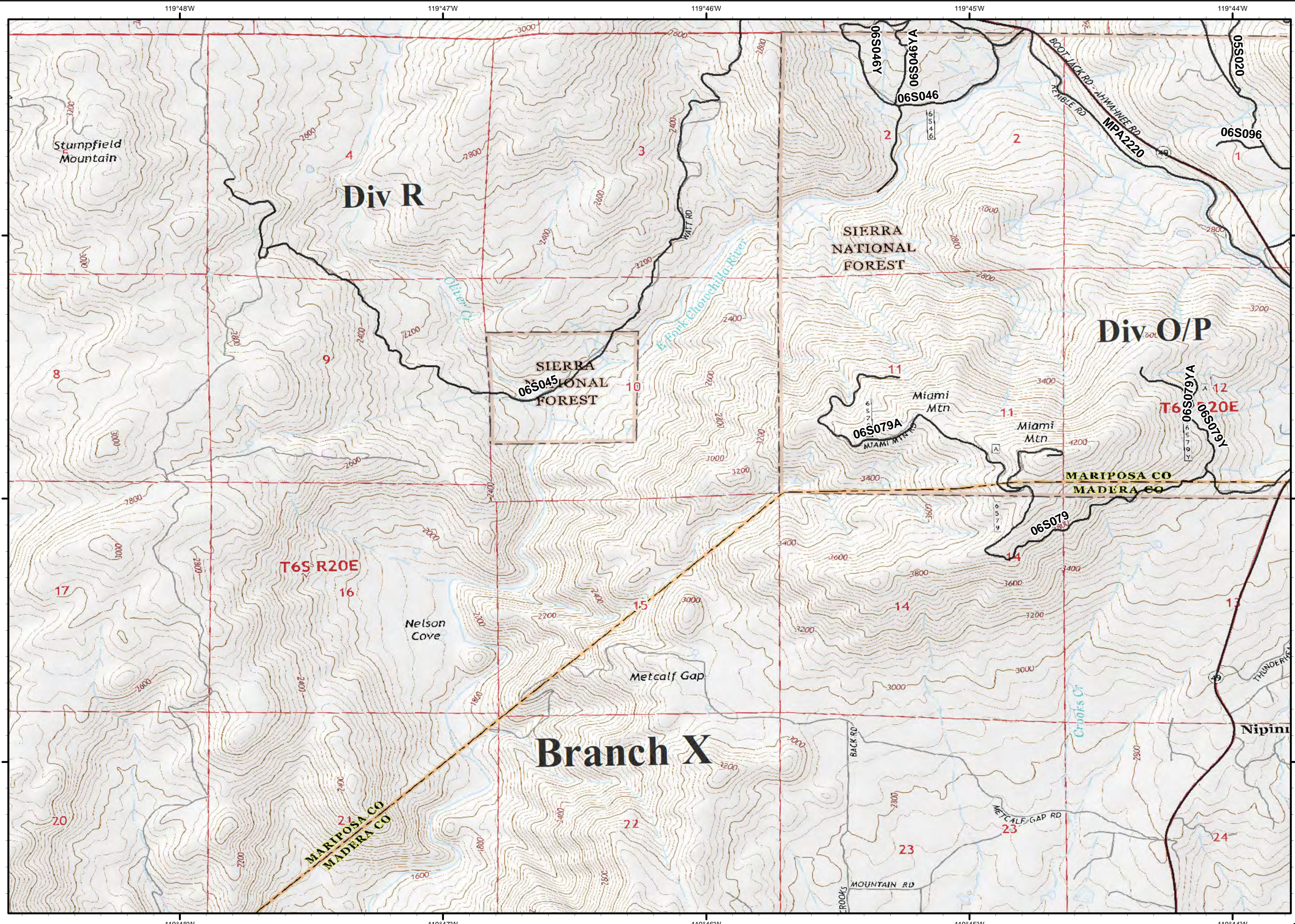




Ferguson  
CA-SNF-745

IAP Tiles  
08/05/2018  
Night Shift

J6





Ferguson  
CA-SNF-745

IAP Tiles  
08/05/2018  
Night Shift

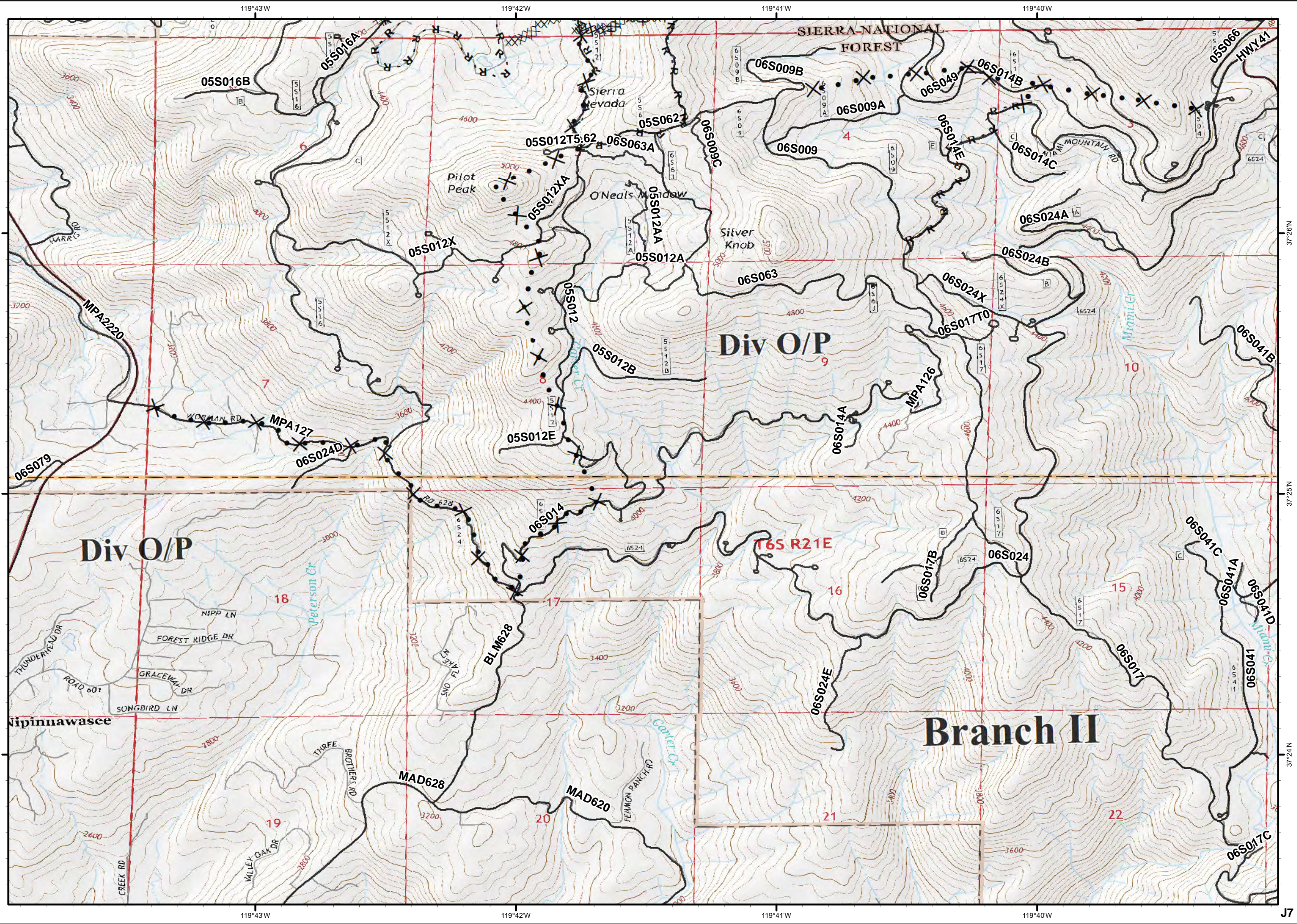
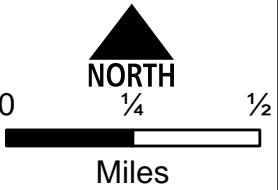
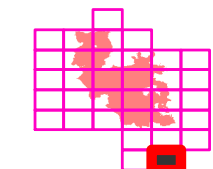
J7



XXXX Completed Dozer Line

R - Road as Completed Line

X • Proposed Dozer Line



37°26'N

37°25'N

37°24'N

J7



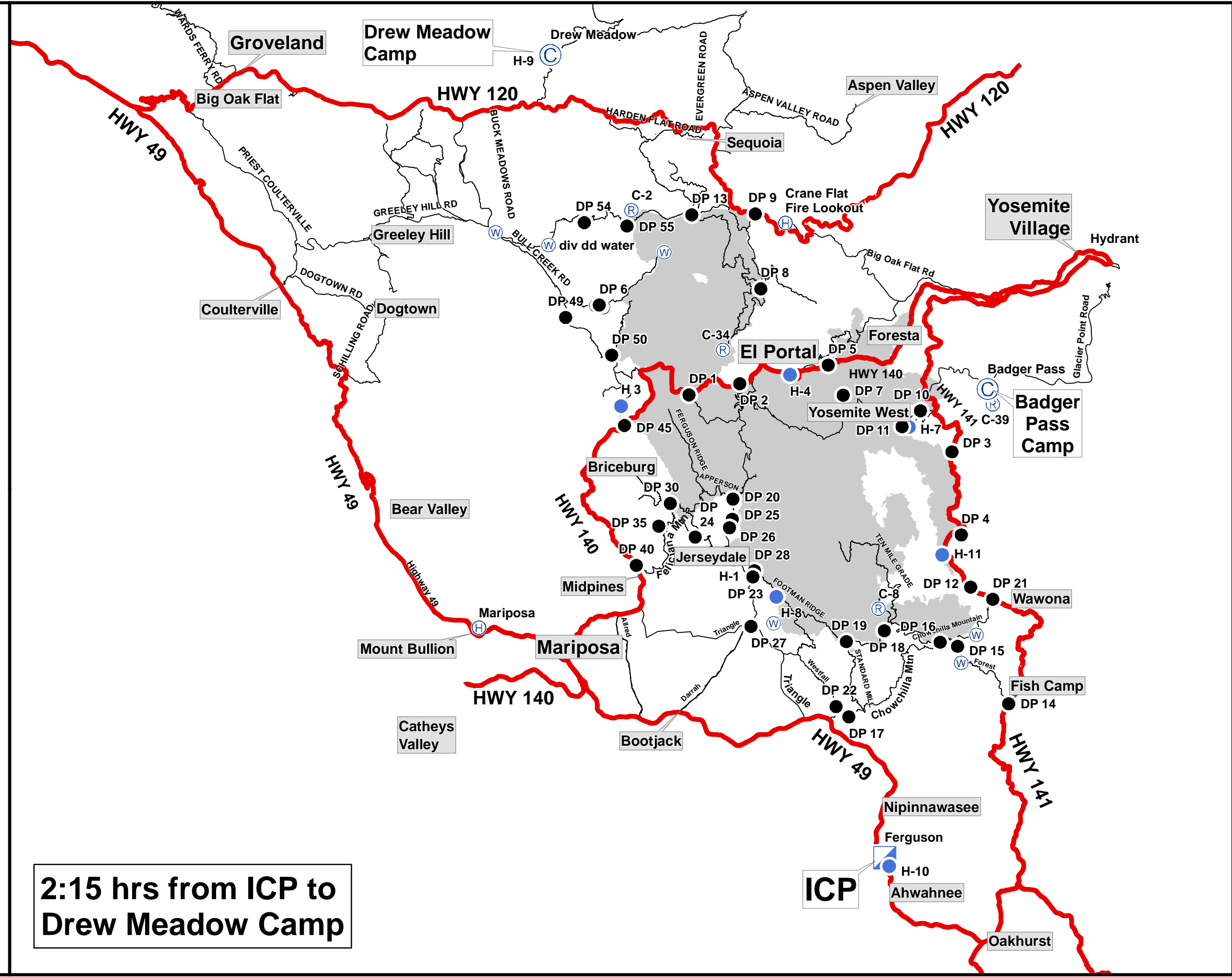
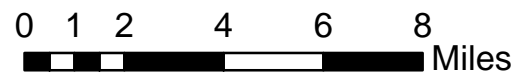
# Transportation Ferguson

CA-SNF-000745

08/05/2018



- Drop Point
- ⊕ Helibase
- Helispot
- Ⓡ Repeater
- Ⓜ Water Source
- Ⓢ Camp
- ▣ Incident Command Post
- ▬ Highways
- ▬ Roads



2:15 hrs from ICP to  
Drew Meadow Camp