

Ferguson

CA-SNF-745

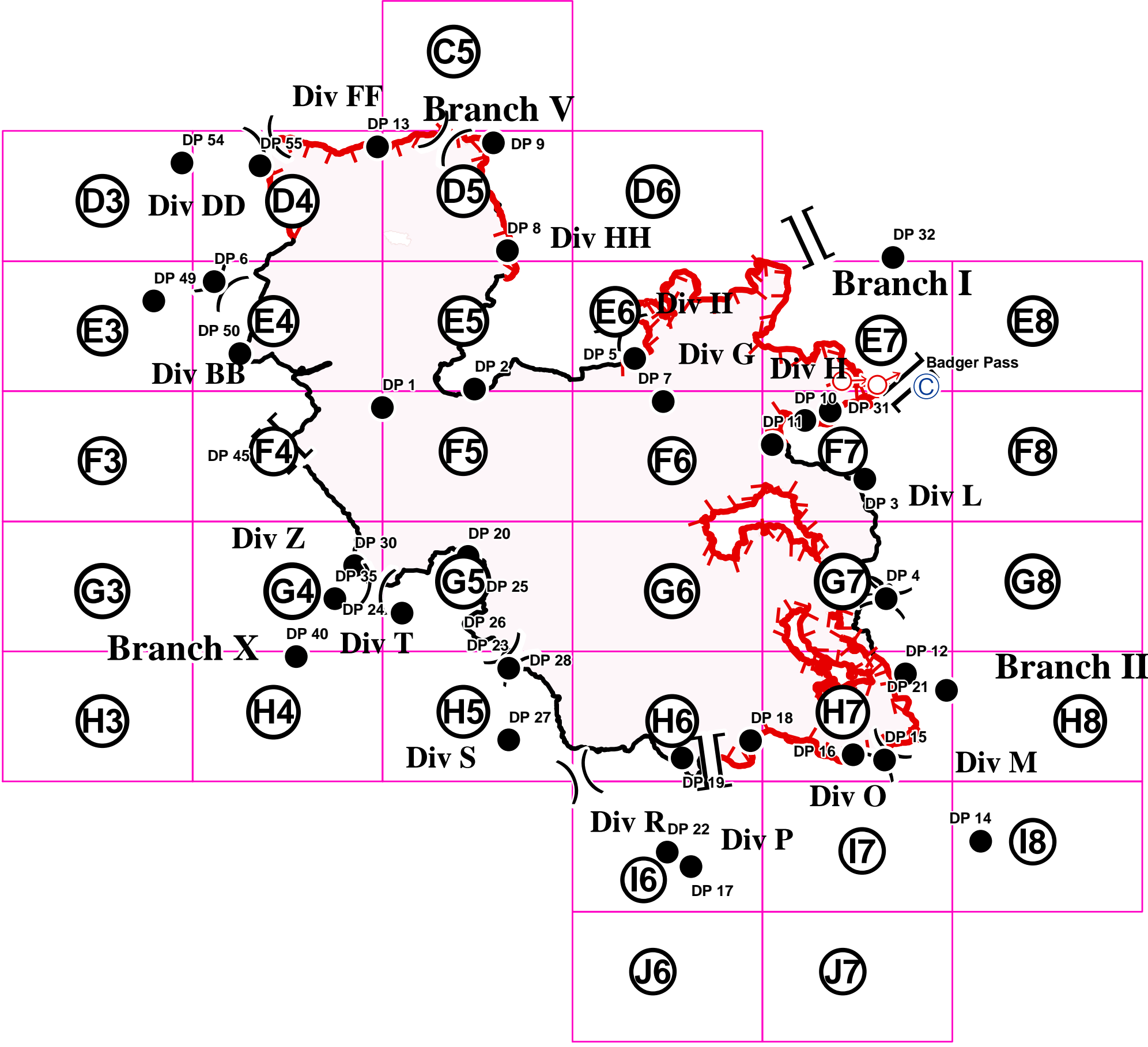
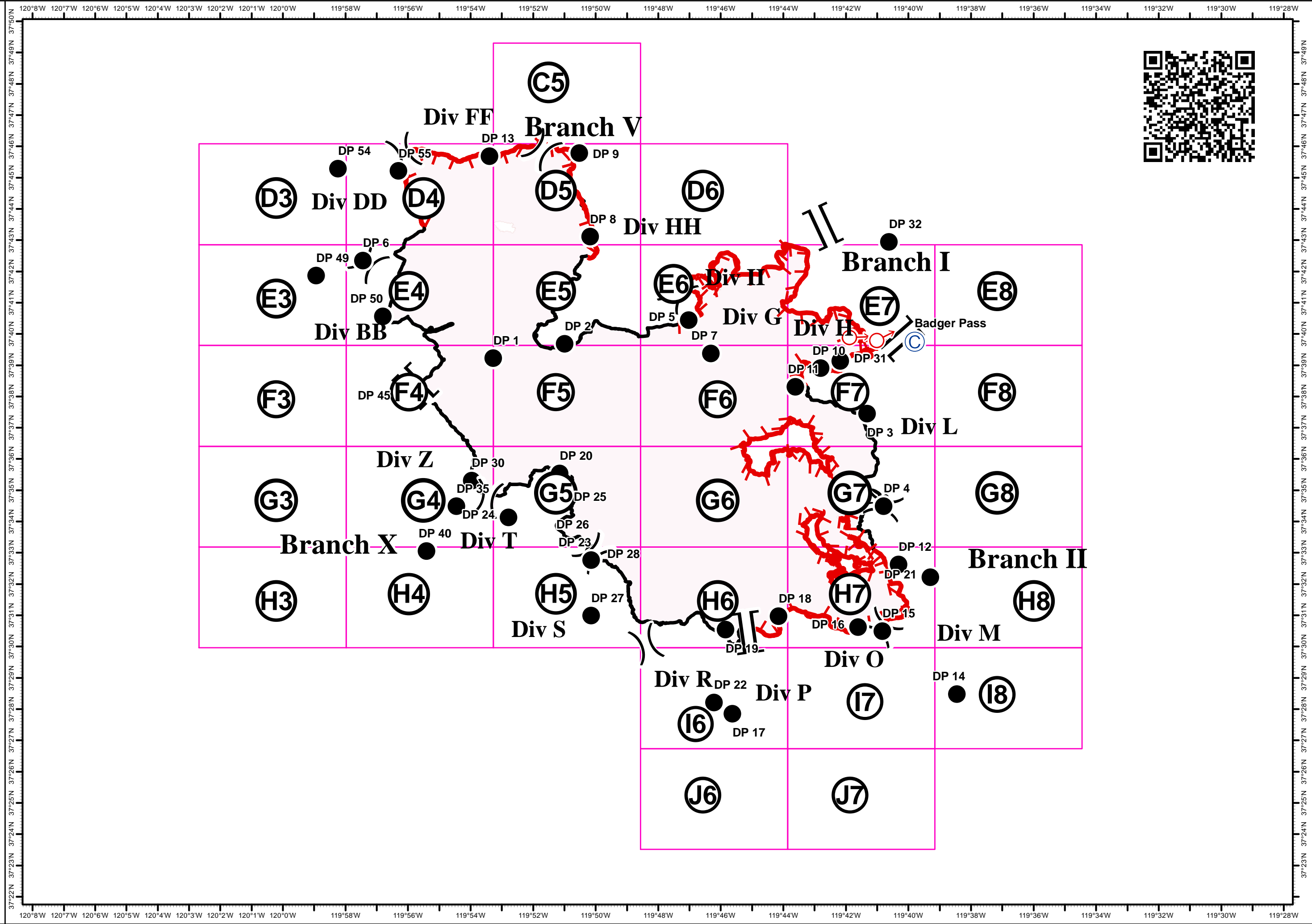
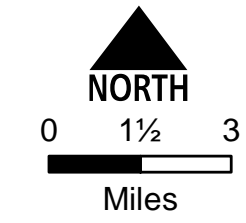
IAP Index

08/06/2018

Day Shift



- Camp
- Drop Point
- Spot Fire
- Division Break
- Branch Break
- Uncontrolled Fire Edge
- Completed Line



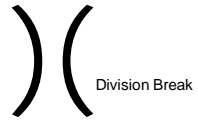
Ferguson
CA-SNF-745

IAP Tiles
08/06/2018
Day Shift

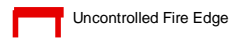
C5



Hydrant



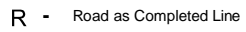
Division Break



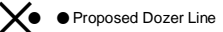
Uncontrolled Fire Edge



Completed Dozer Line



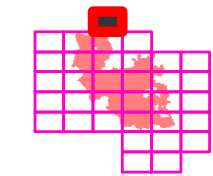
R - Road as Completed Line



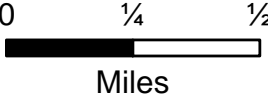
Proposed Dozer Line



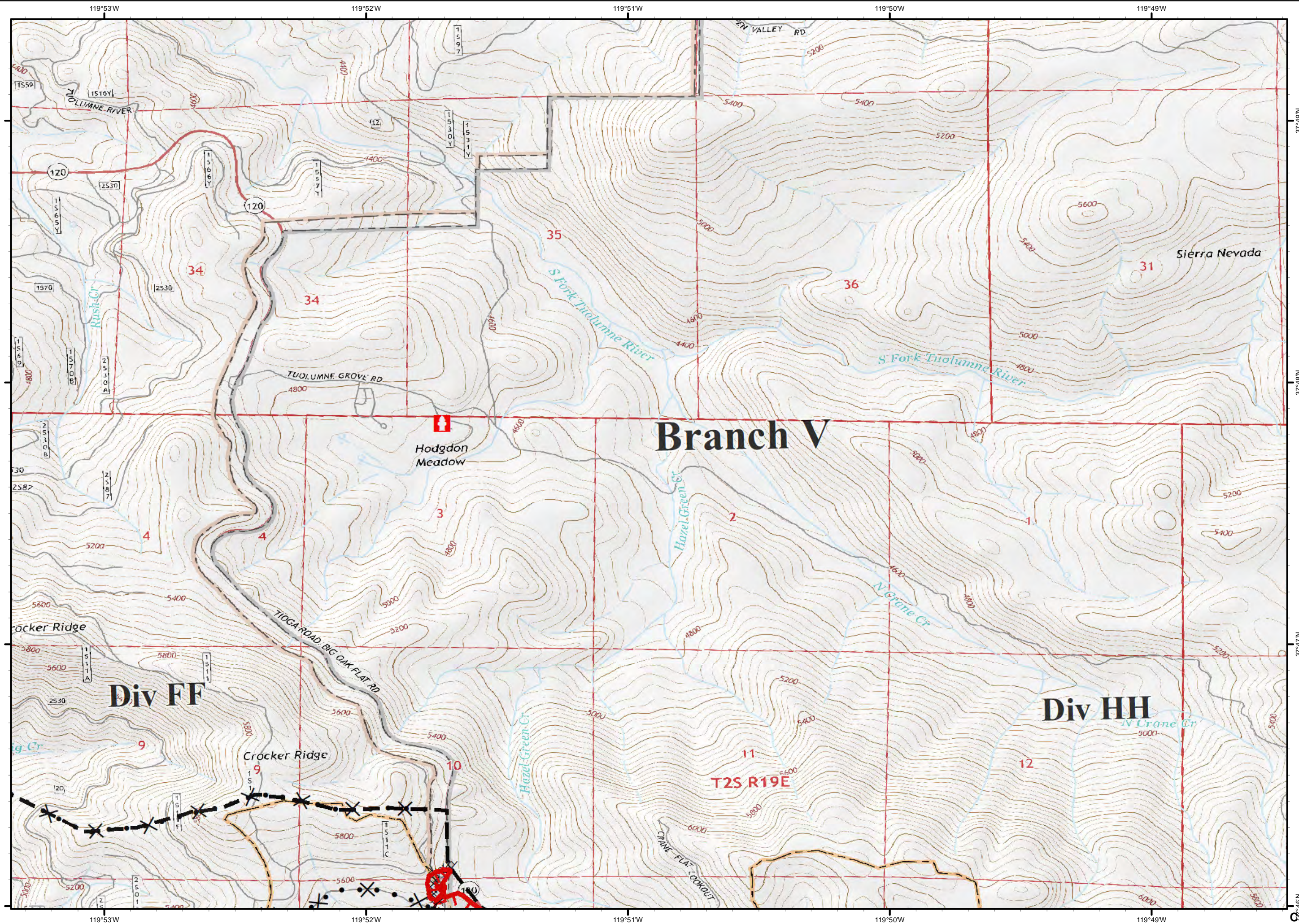
Planned Fire Line



NORTH



Miles



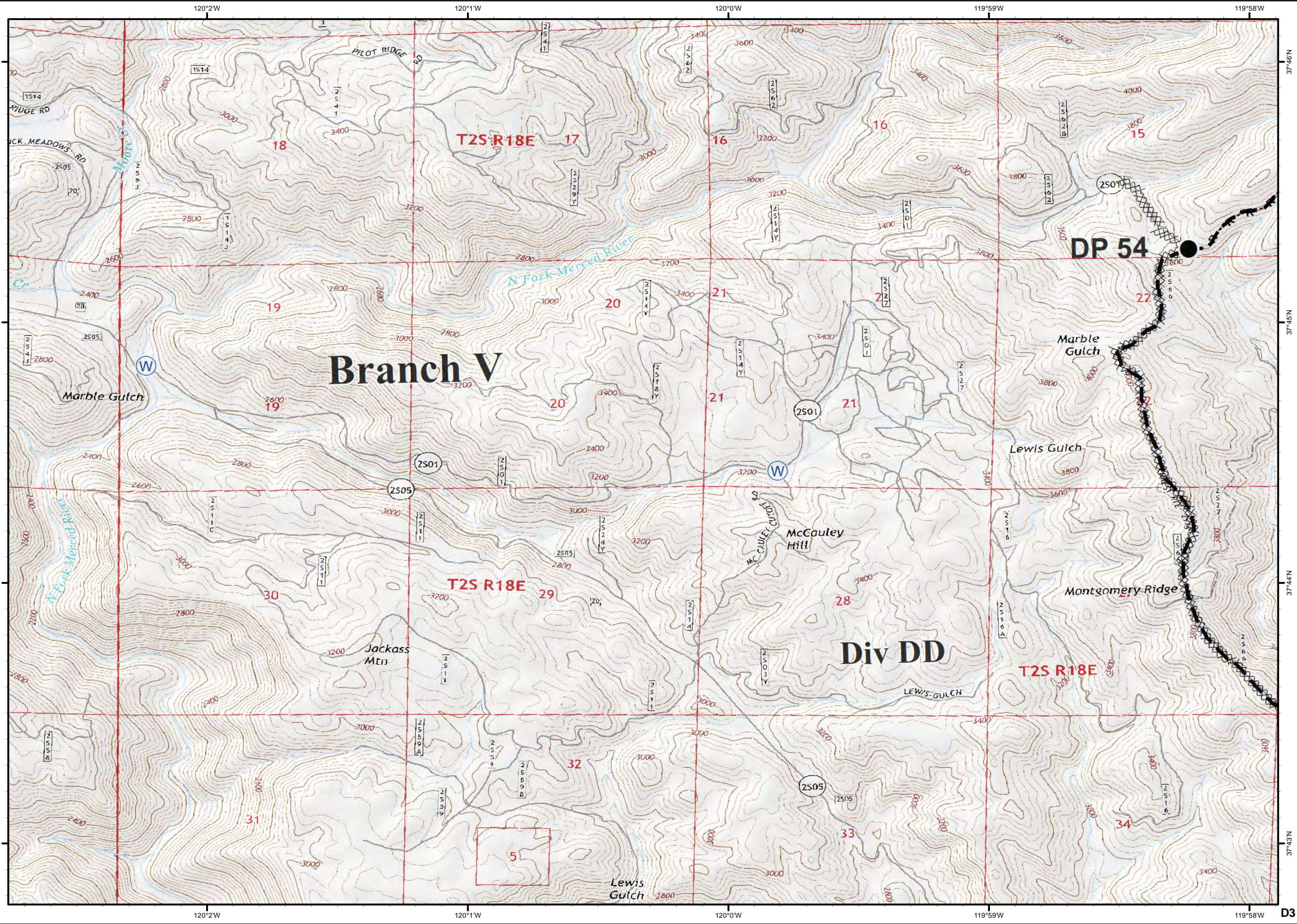
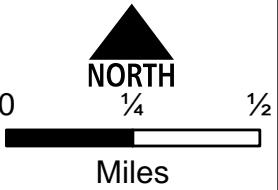
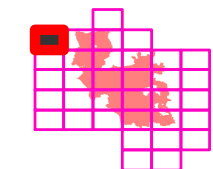
Ferguson
CA-SNF-745

IAP Tiles
08/06/2018
Day Shift

D3



- Drop Point
- ⊕ Water Source
- ⊗ Completed Dozer Line
- R - Road as Completed Line
- ▬ Planned Fire Line



Ferguson CA-SNF-745

IAP Tiles
08/06/2018
Day Shift

D4



● Drop Point

Ⓡ Repeater

Ⓢ Water Source

) (Division Break

┌ Uncontrolled Fire Edge

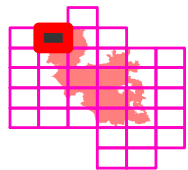
— Completed Line

XXXX Completed Dozer Line

H - Completed Hand Line

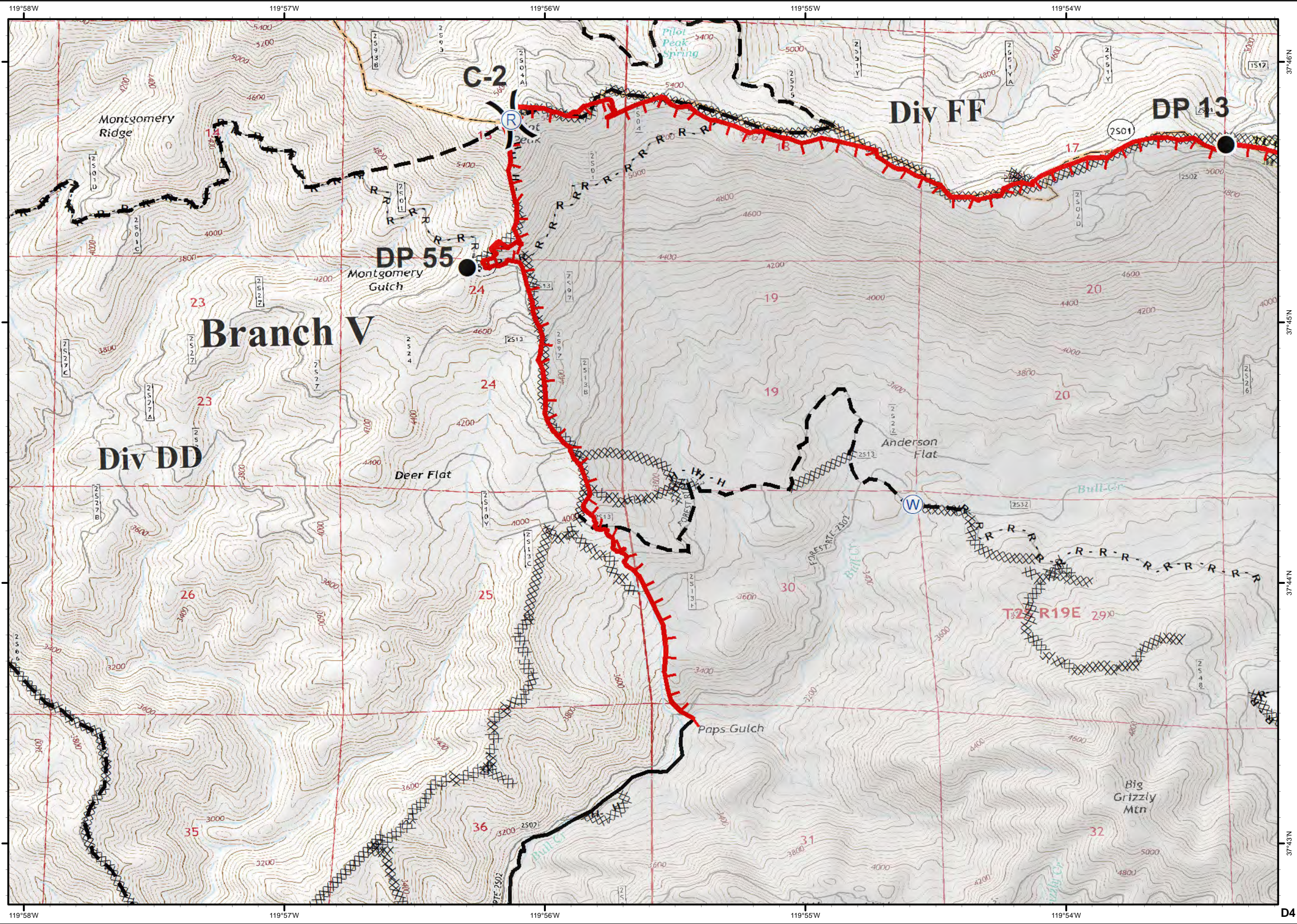
R - Road as Completed Line

— Planned Fire Line



0 1/4 1/2

Miles



Ferguson
CA-SNF-745

IAP Tiles
08/06/2018
Day Shift

D5



● Drop Point

⊕ Helibase

)) Division Break

┌ Uncontrolled Fire Edge

— Completed Line

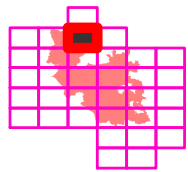
XXXX Completed Dozer Line

H - Completed Hand Line

R - Road as Completed Line

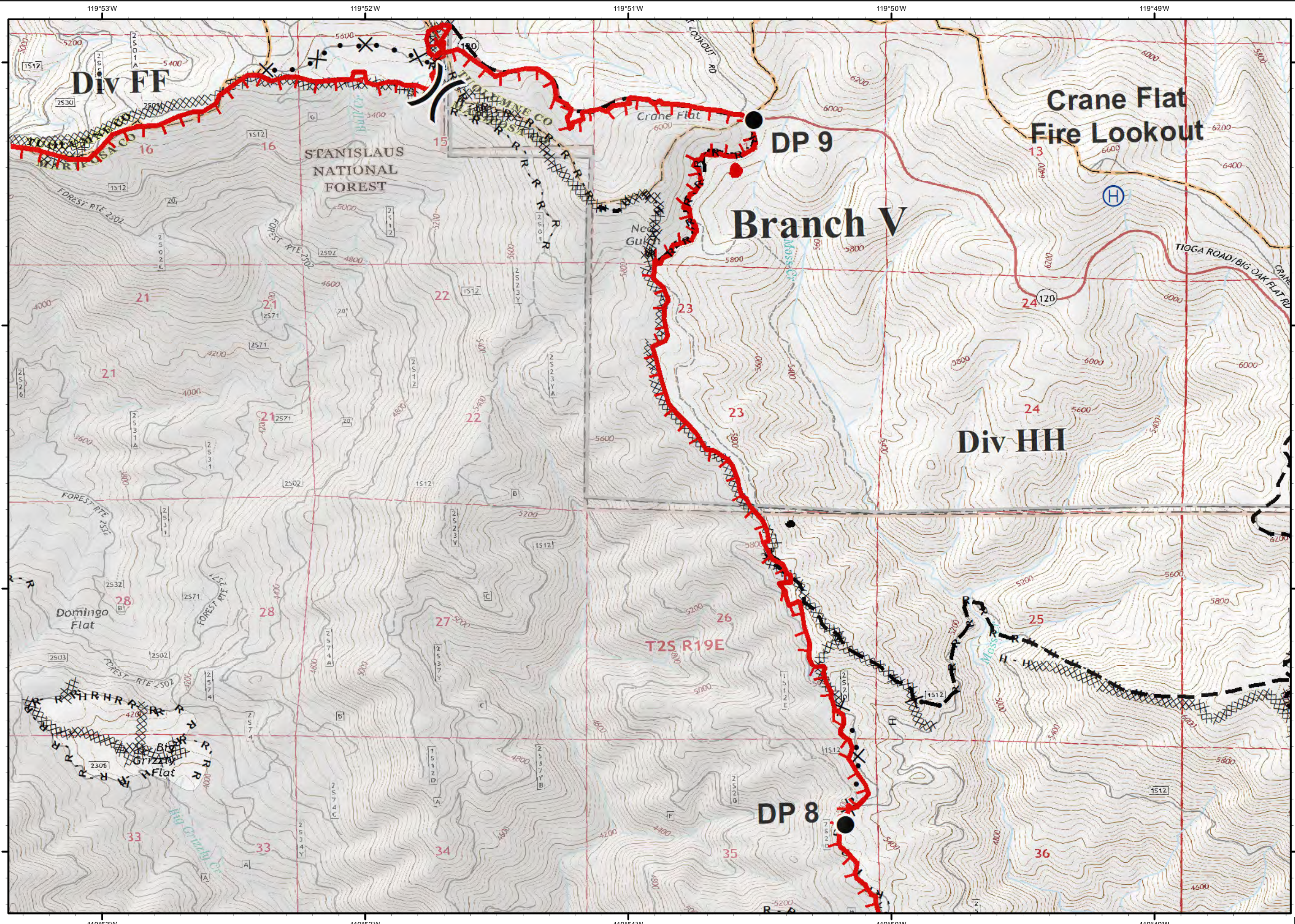
⊗ Proposed Dozer Line

— Planned Fire Line



0 1/4 1/2

Miles



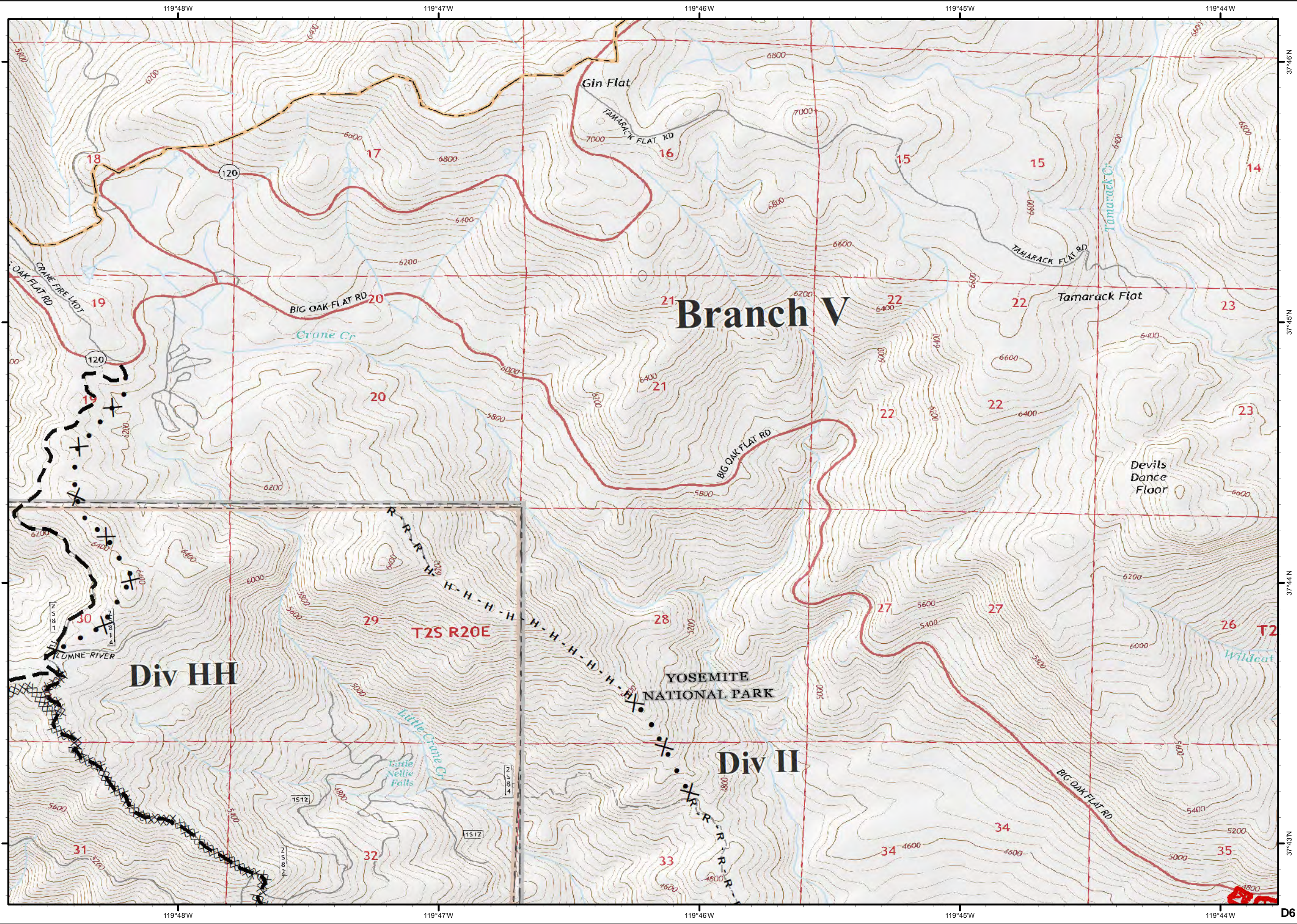
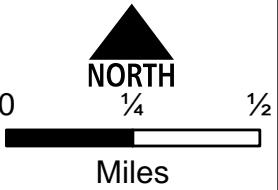
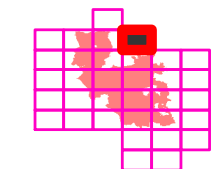
Ferguson CA-SNF-745

IAP Tiles
08/06/2018
Day Shift

D6



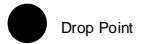
- Uncontrolled Fire Edge
- Completed Dozer Line
- Completed Hand Line
- Road as Completed Line
- Proposed Dozer Line
- Planned Fire Line



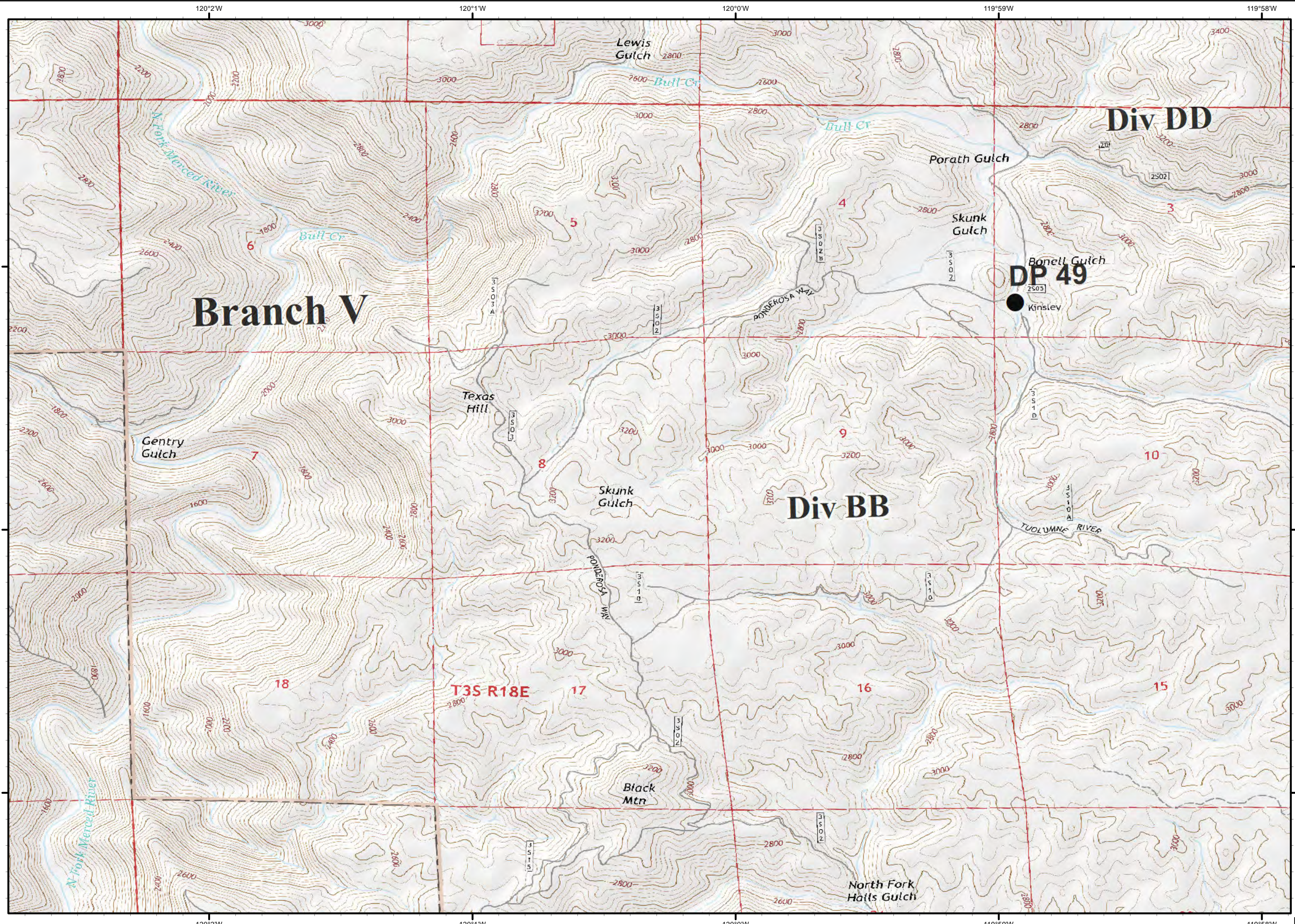
Ferguson
CA-SNF-745

IAP Tiles
08/06/2018
Day Shift

E3



Drop Point

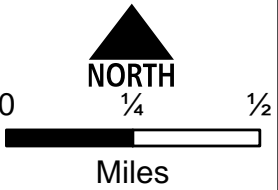
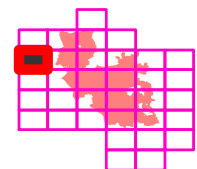


Branch V

Div DD

Div BB

T3S R18E



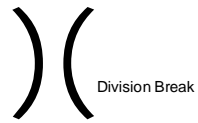
Ferguson
CA-SNF-745

IAP Tiles
08/06/2018
Day Shift

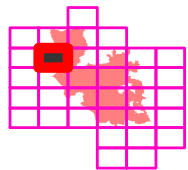
E4



- Dip Site
- Drop Point
- Water Source

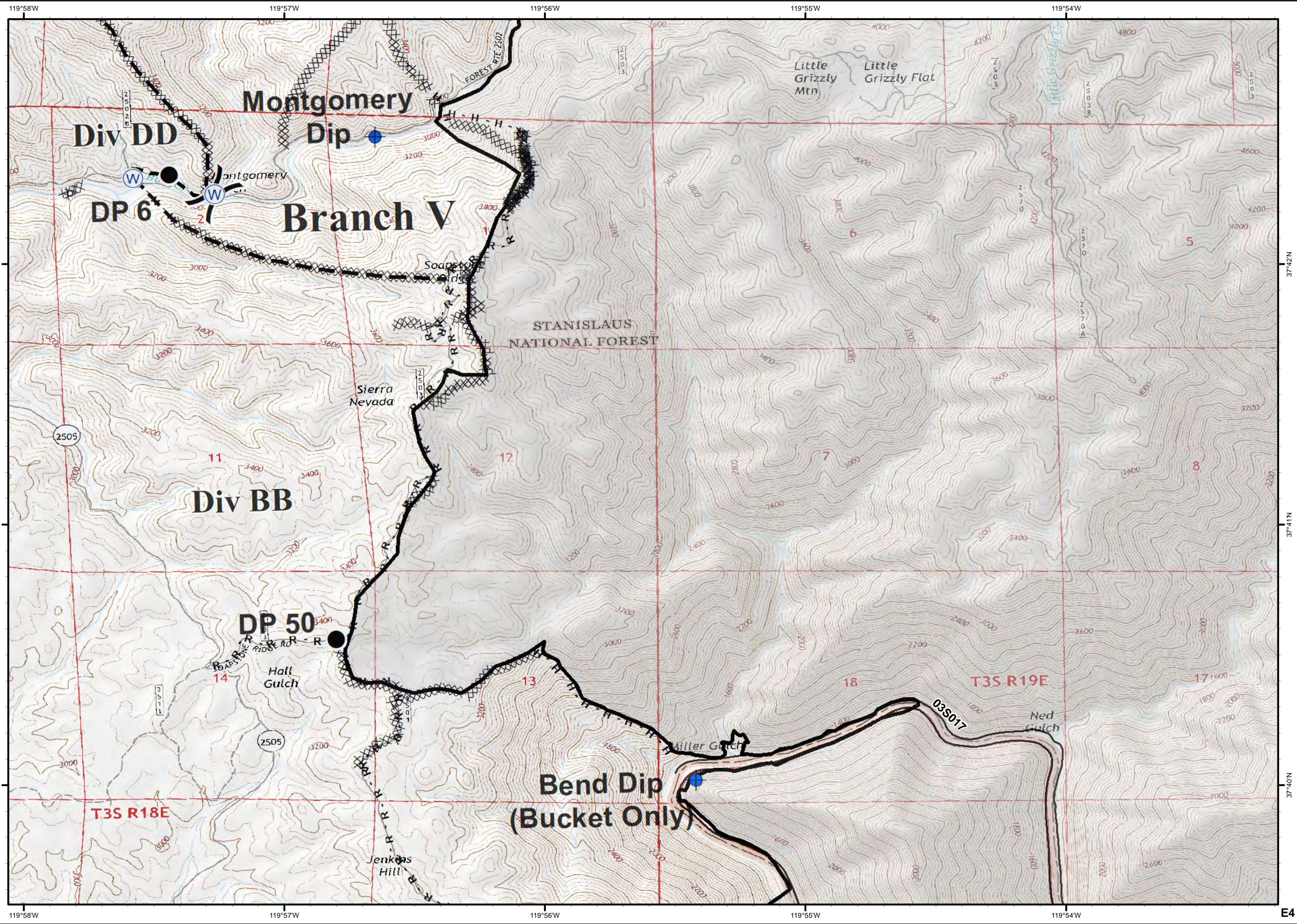


- Completed Line
- Completed Dozer Line
- Completed Hand Line
- Road as Completed Line
- Planned Fire Line



0 1/4 1/2

Miles



37°42N

37°41N

37°40N

E4

Ferguson
CA-SNF-745

IAP Tiles
08/06/2018
Day Shift

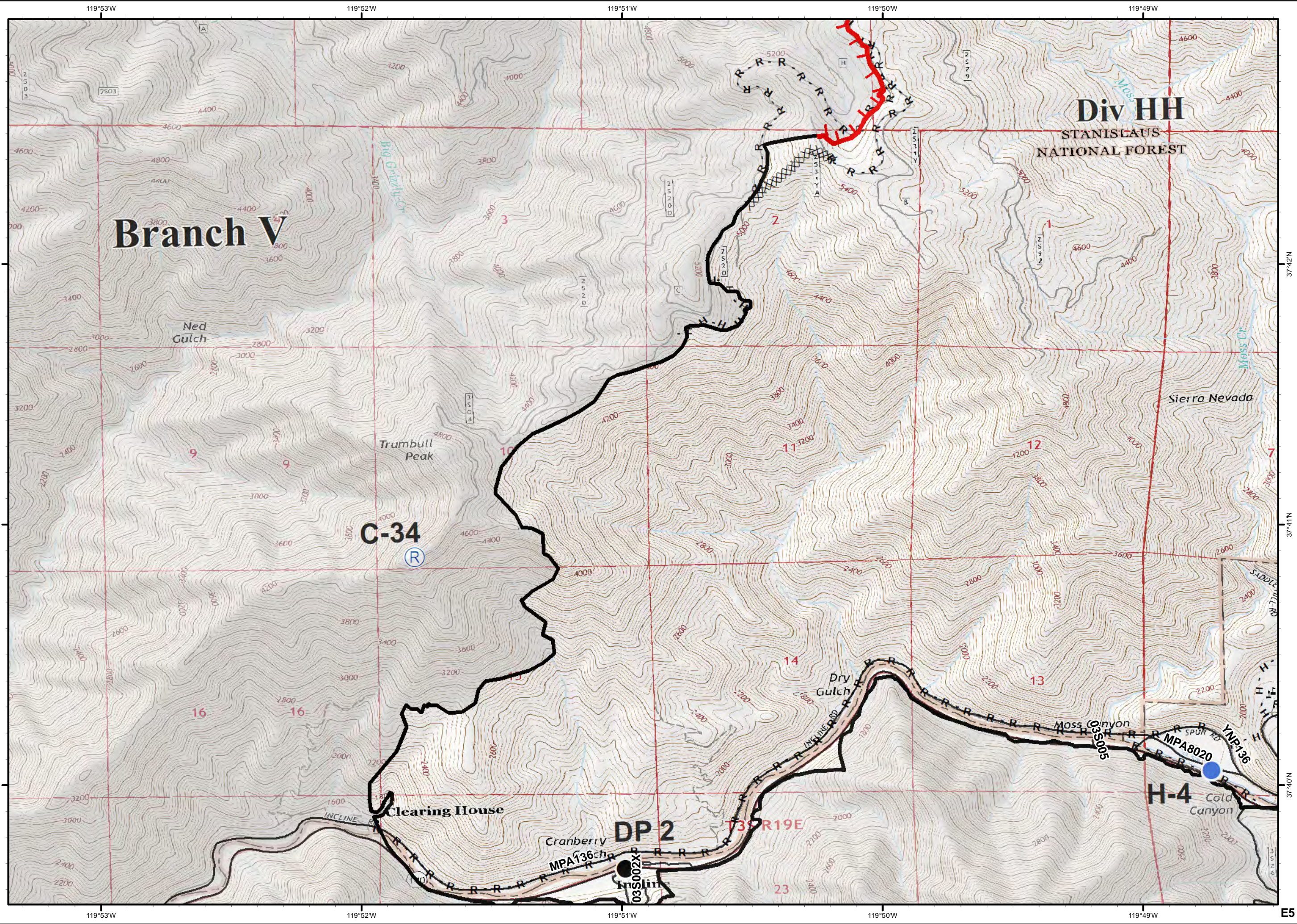
E5



- Drop Point
- Helispot
- Ⓡ Repeater
- ▬ Uncontrolled Fire Edge
- ▬ Completed Line
- ▨ Completed Dozer Line
- H - Completed Hand Line
- R - Road as Completed Line

NORTH

0 1/4 1/2 Miles



37°42'N

37°41'N

37°40'N

E5

Ferguson
CA-SNF-745

IAP Tiles
08/06/2018
Day Shift

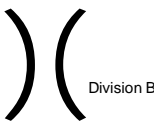
E6



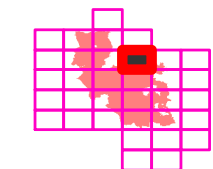
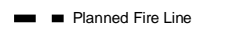
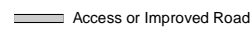
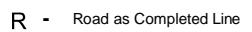
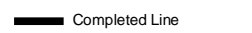
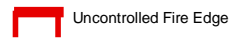
Dip Site



Drop Point



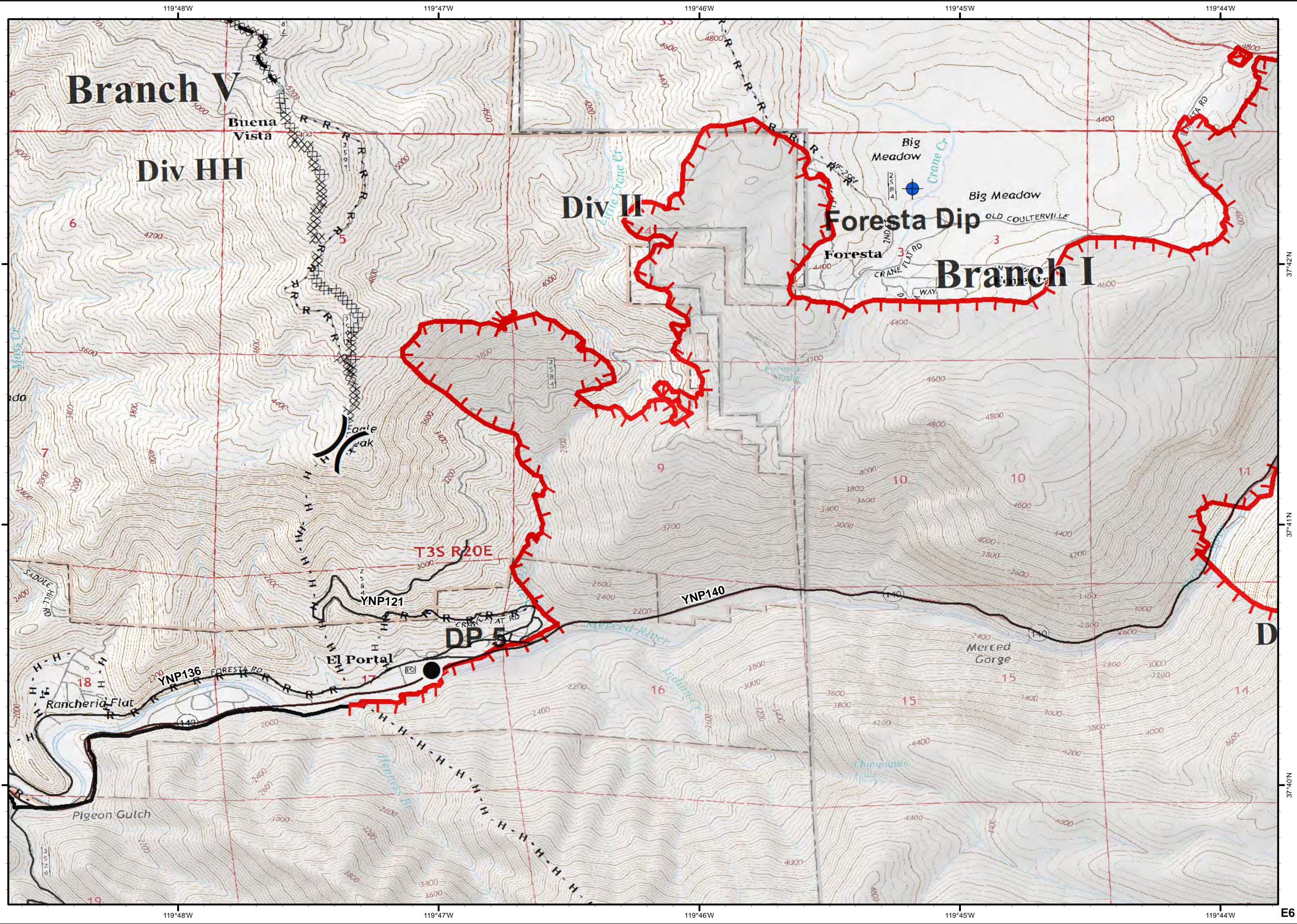
Division Break



NORTH

0 1/4 1/2

Miles



37°42'N

37°41'N

37°40'N

E6

Ferguson CA-SNF-745

IAP Tiles
08/06/2018
Day Shift

E7



Camp



Drop Point



Spot Fire



Branch Break

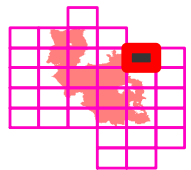
Uncontrolled Fire Edge

Completed Dozer Line

Completed Hand Line

Road as Completed Line

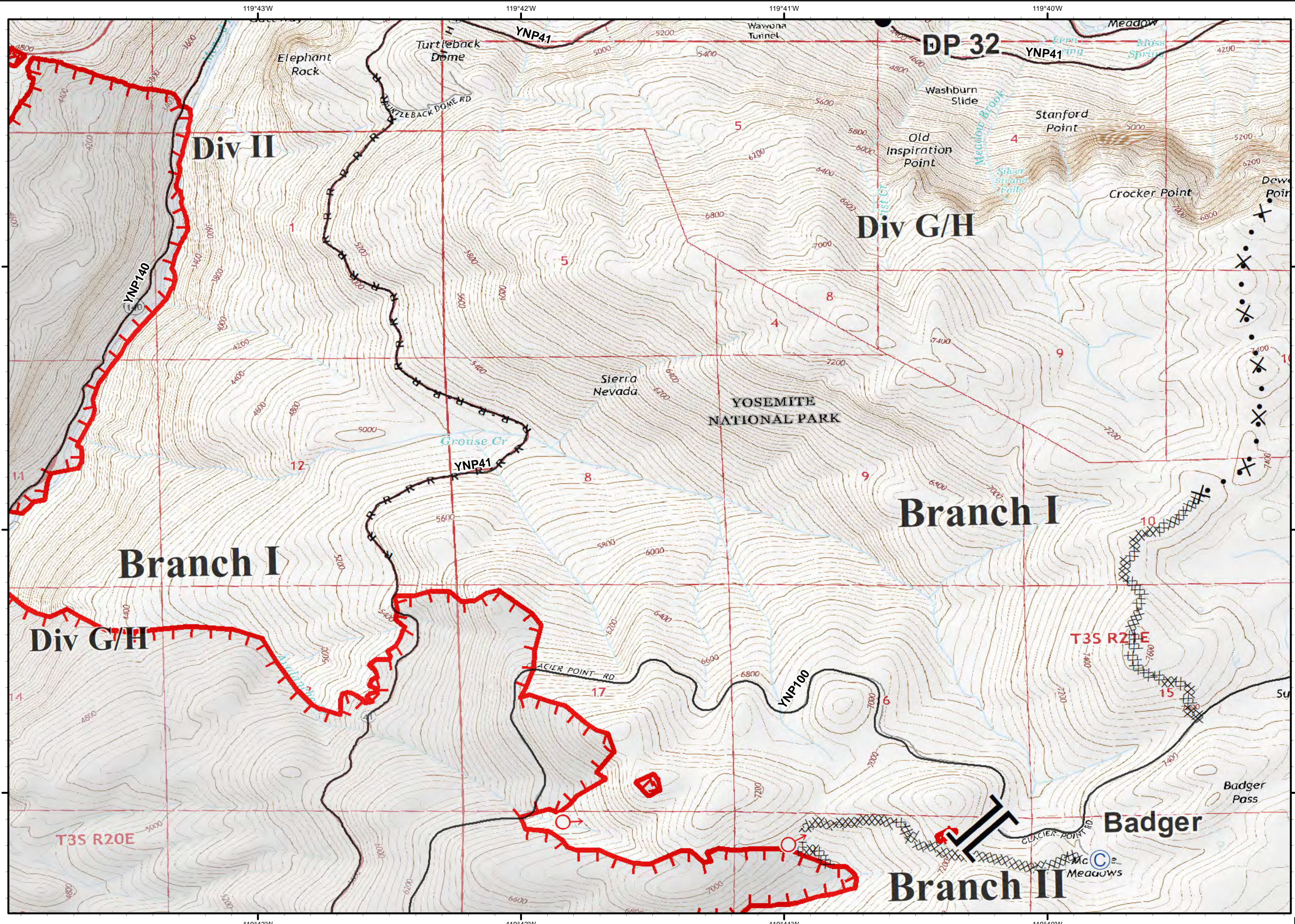
Proposed Dozer Line



NORTH



Miles



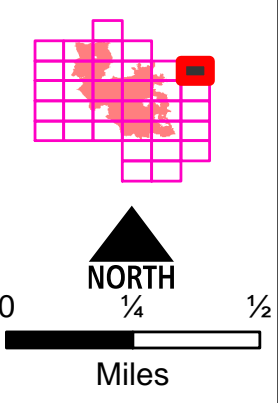
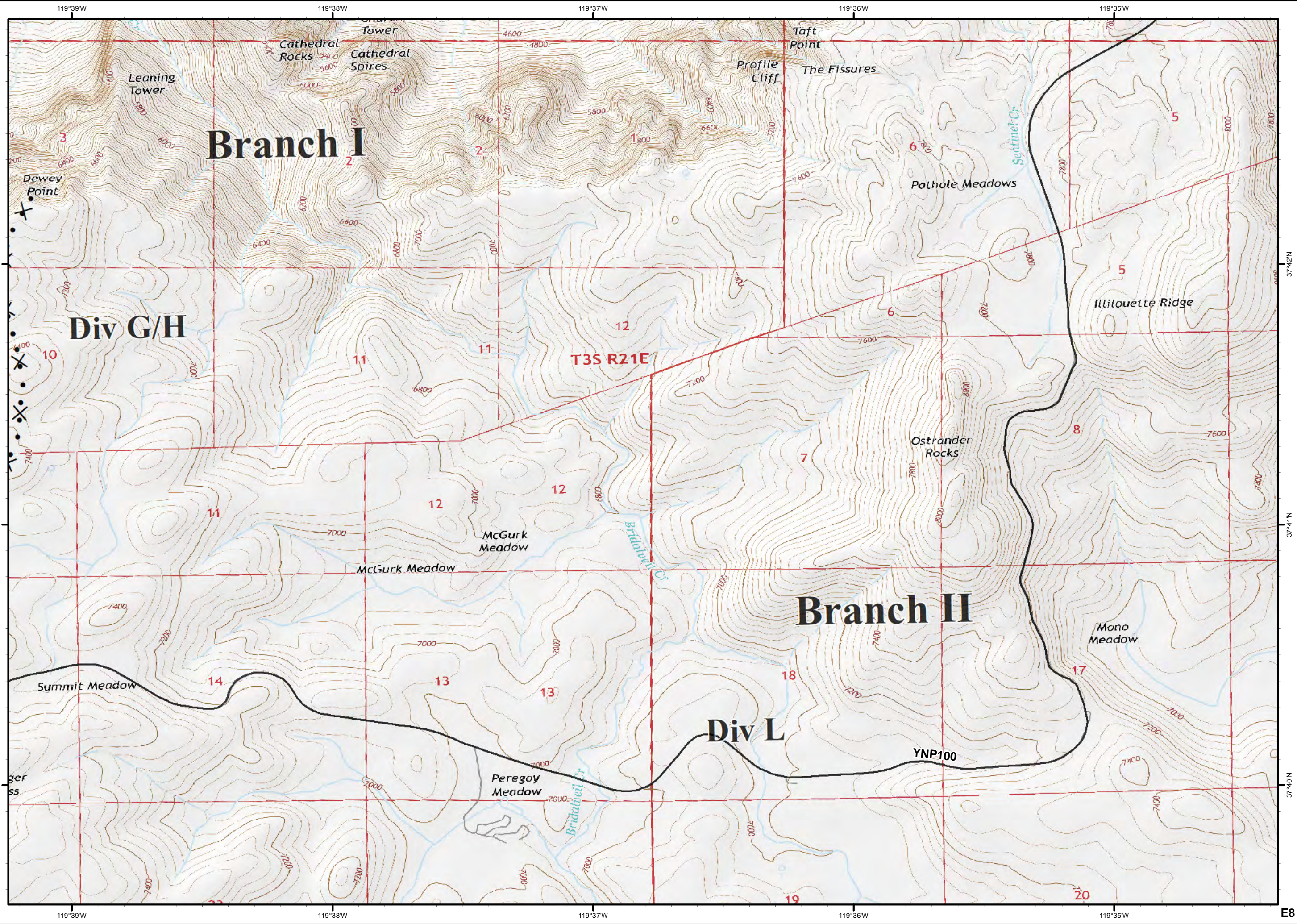
Ferguson
CA-SNF-745

IAP Tiles
08/06/2018
Day Shift

E8



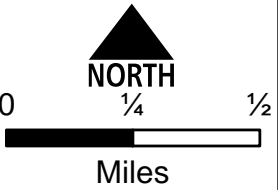
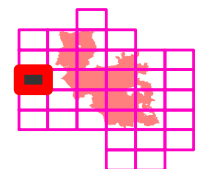
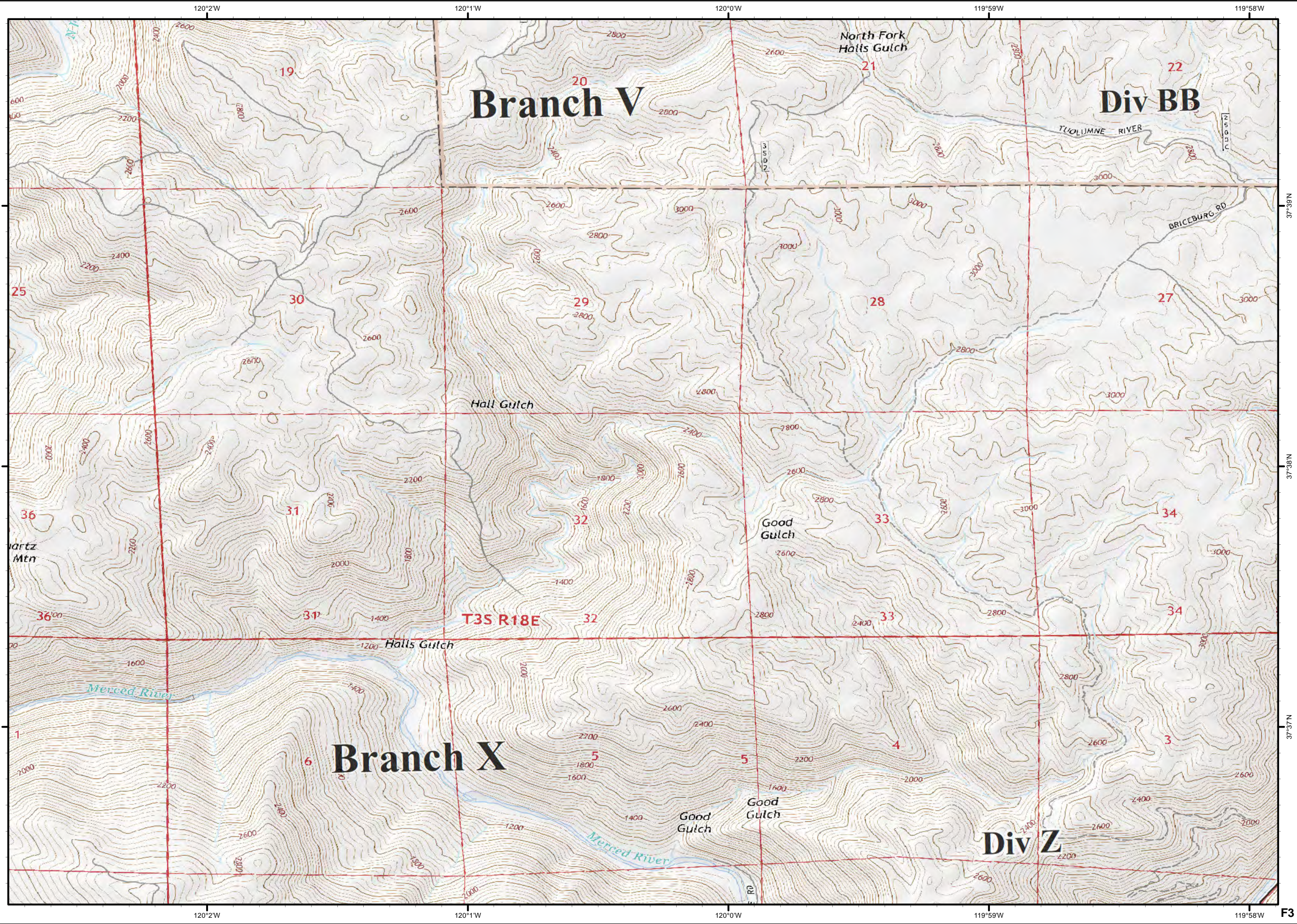
Proposed Dozer Line



Ferguson
CA-SNF-745

IAP Tiles
08/06/2018
Day Shift

F3



37°39'N
37°38'N
37°37'N
37°36'N

F3

Ferguson
CA-SNF-745

IAP Tiles
08/06/2018
Day Shift

F4



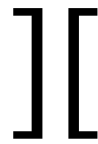
Dip Site



Drop Point



Helispot



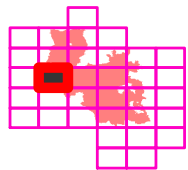
Branch Break

Completed Line

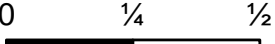
Completed Dozer Line

Completed Hand Line

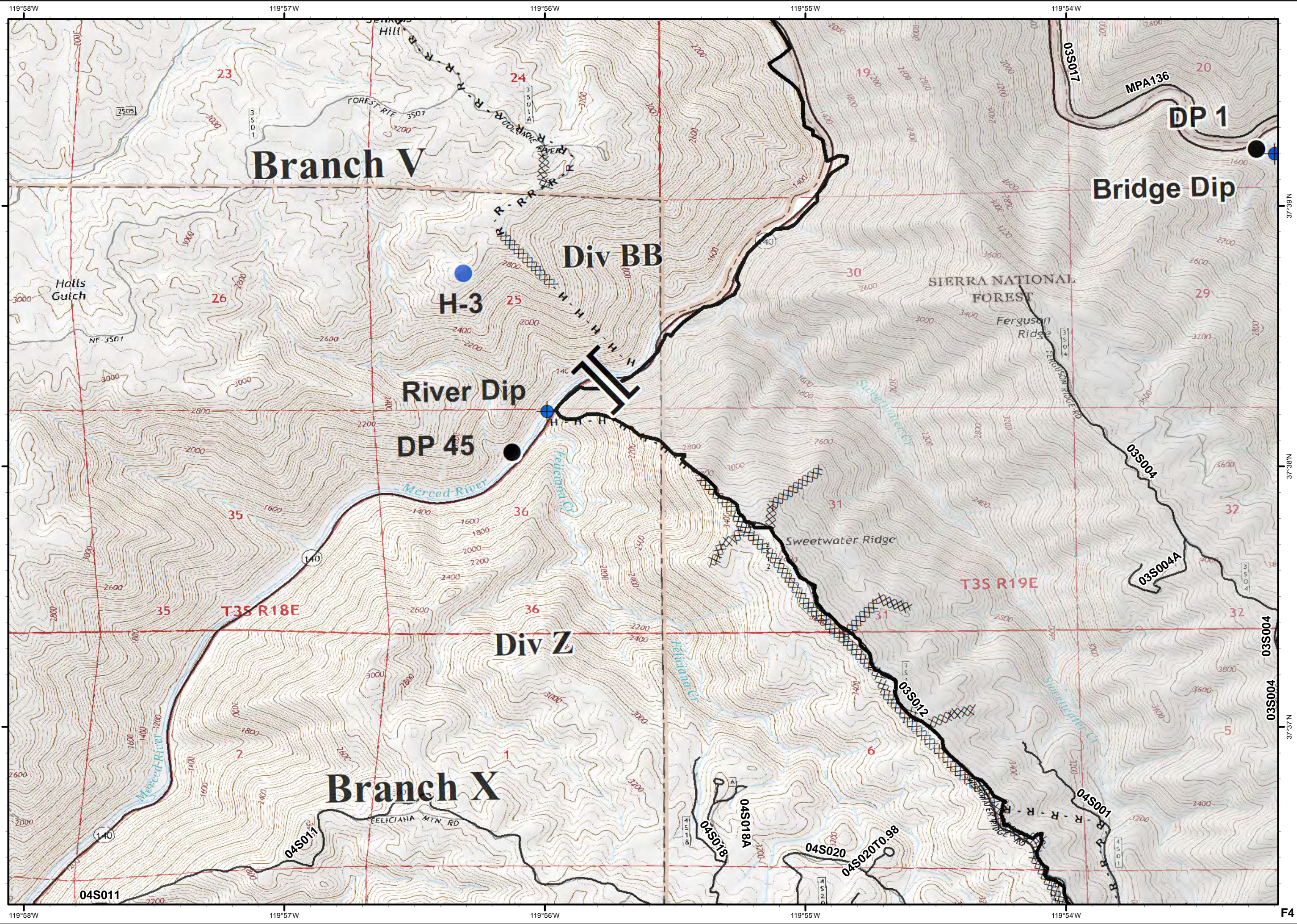
Road as Completed Line



NORTH



Miles



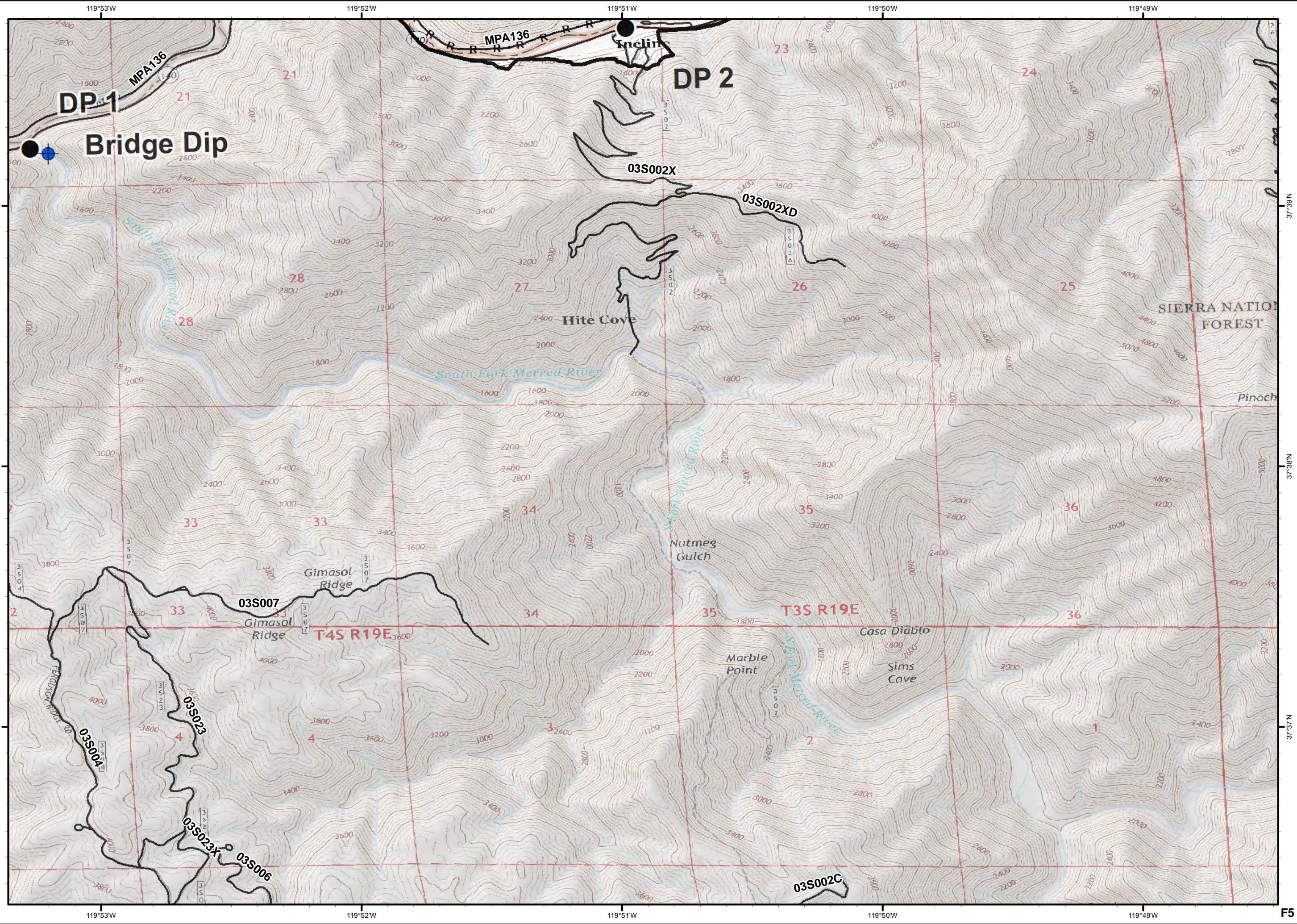
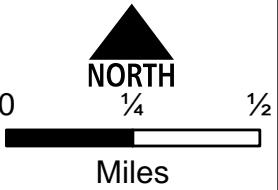
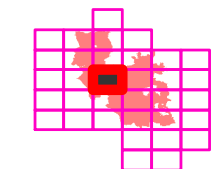
Ferguson
CA-SNF-745

IAP Tiles
08/06/2018
Day Shift

F5



- Dip Site
- Drop Point
- Completed Line
- Road as Completed Line



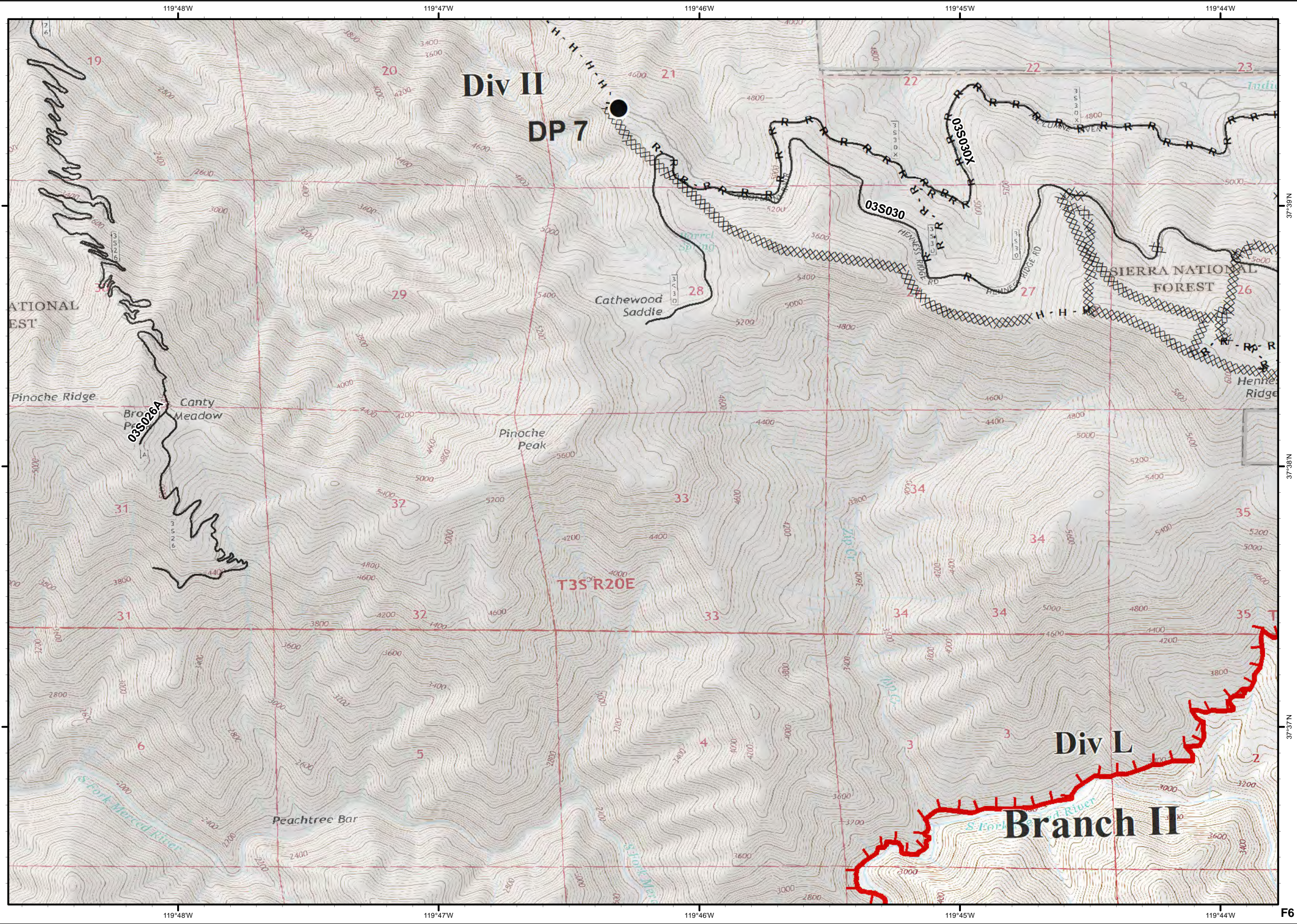
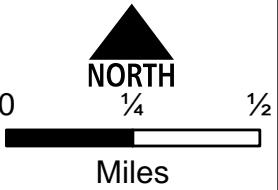
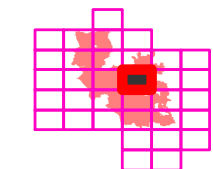
Ferguson CA-SNF-745

IAP Tiles
08/06/2018
Day Shift

F6



- Drop Point
- Uncontrolled Fire Edge
- Completed Dozer Line
- Completed Hand Line
- Road as Completed Line



Ferguson
CA-SNF-745

IAP Tiles
08/06/2018
Day Shift

F7



C Camp

● Drop Point

● Helispot

Ⓡ Repeater

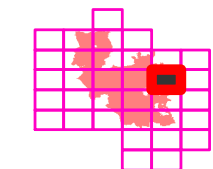
┌ Uncontrolled Fire Edge

— Completed Line

XXXX Completed Dozer Line

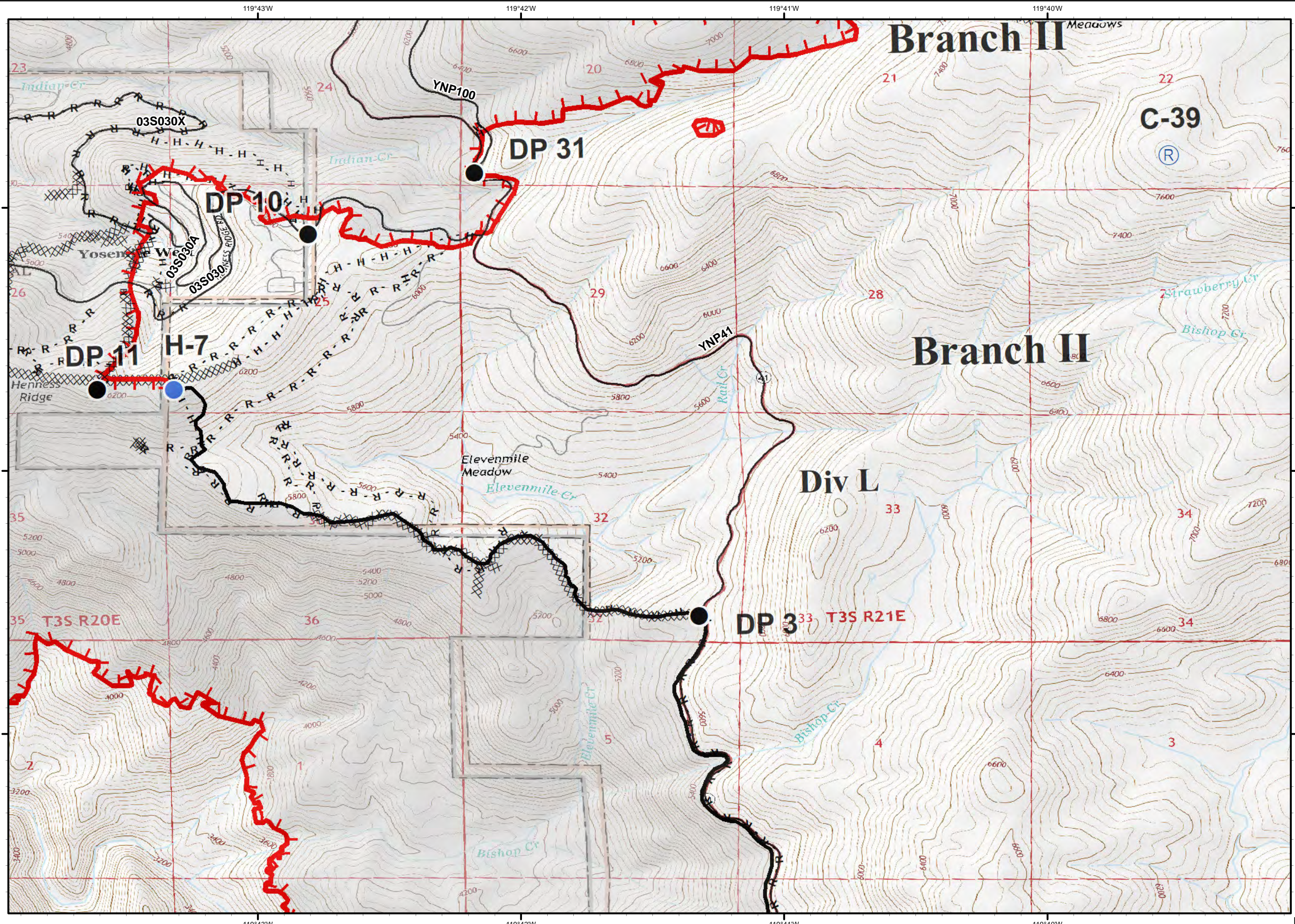
H - Completed Hand Line

R - Road as Completed Line



0 1/4 1/2

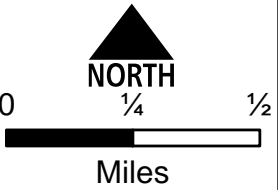
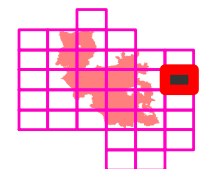
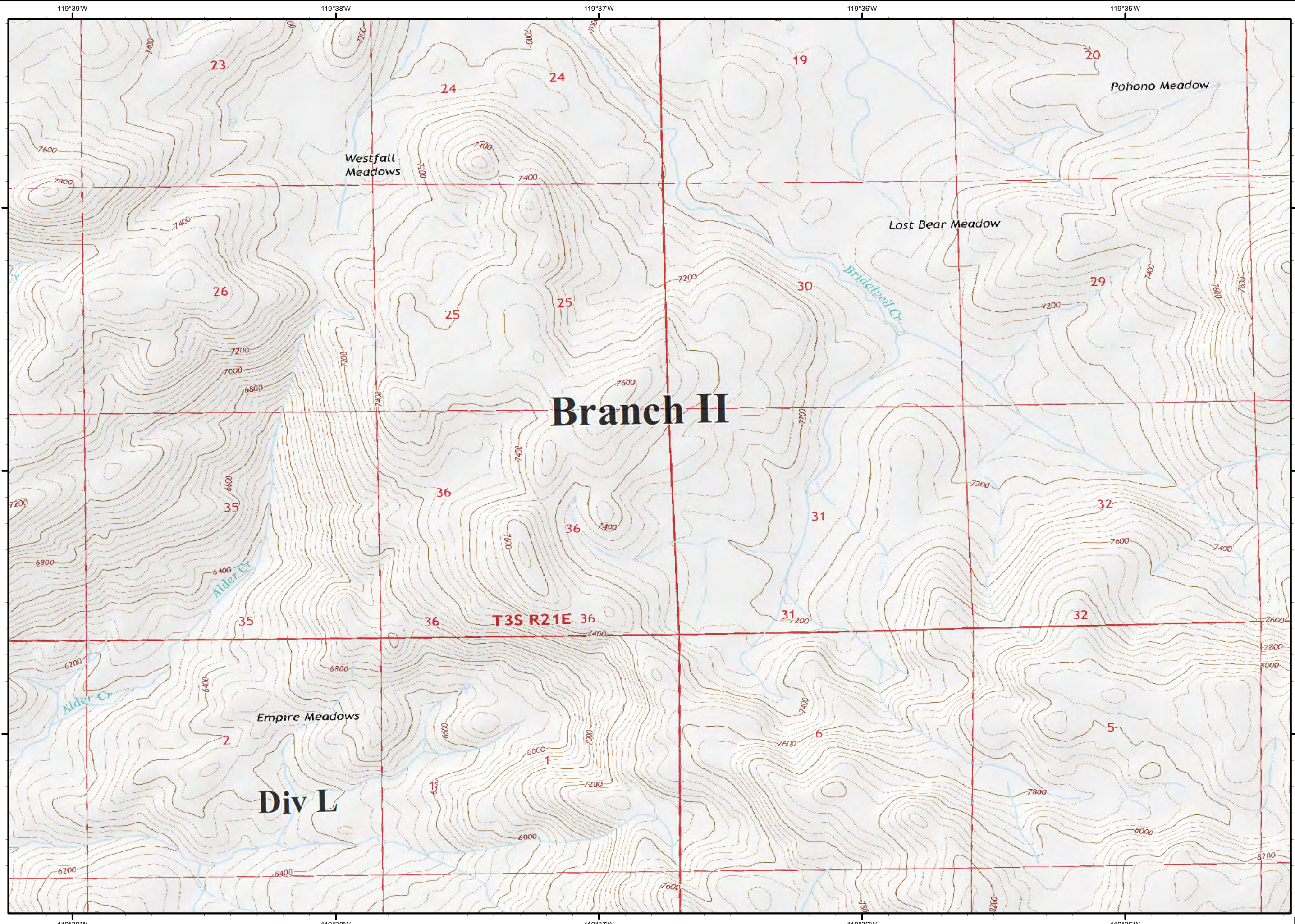
Miles



Ferguson
CA-SNF-745

IAP Tiles
08/06/2018
Day Shift

F8



37°39'N

37°38'N

37°37'N

119°39'W

119°38'W

119°37'W

119°36'W

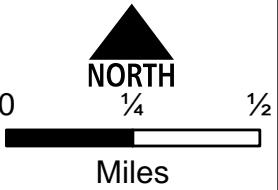
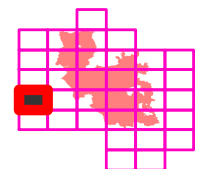
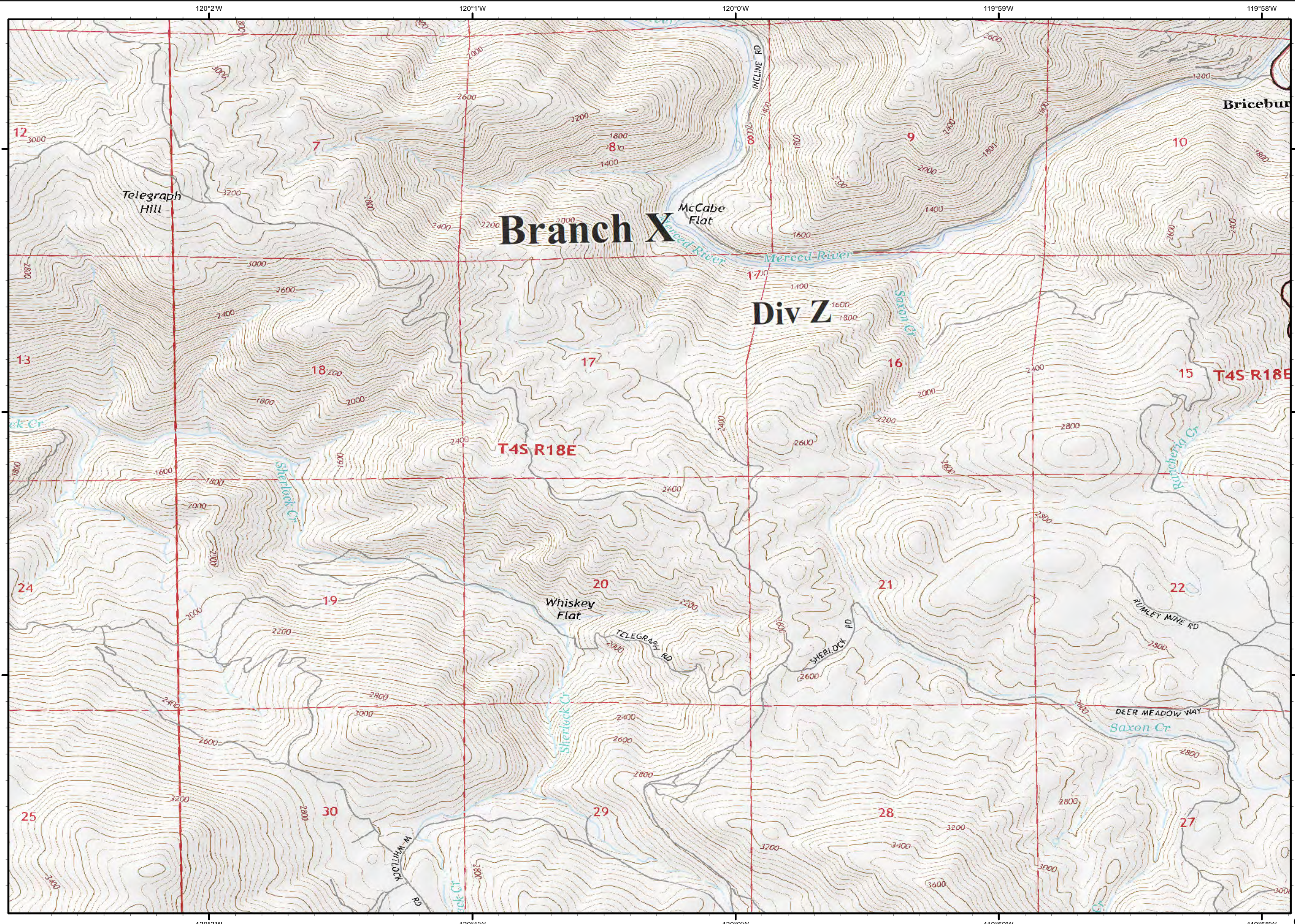
119°35'W

F8

Ferguson
CA-SNF-745

IAP Tiles
08/06/2018
Day Shift

G3



G3

Ferguson
CA-SNF-745

IAP Tiles
08/06/2018
Day Shift

G4



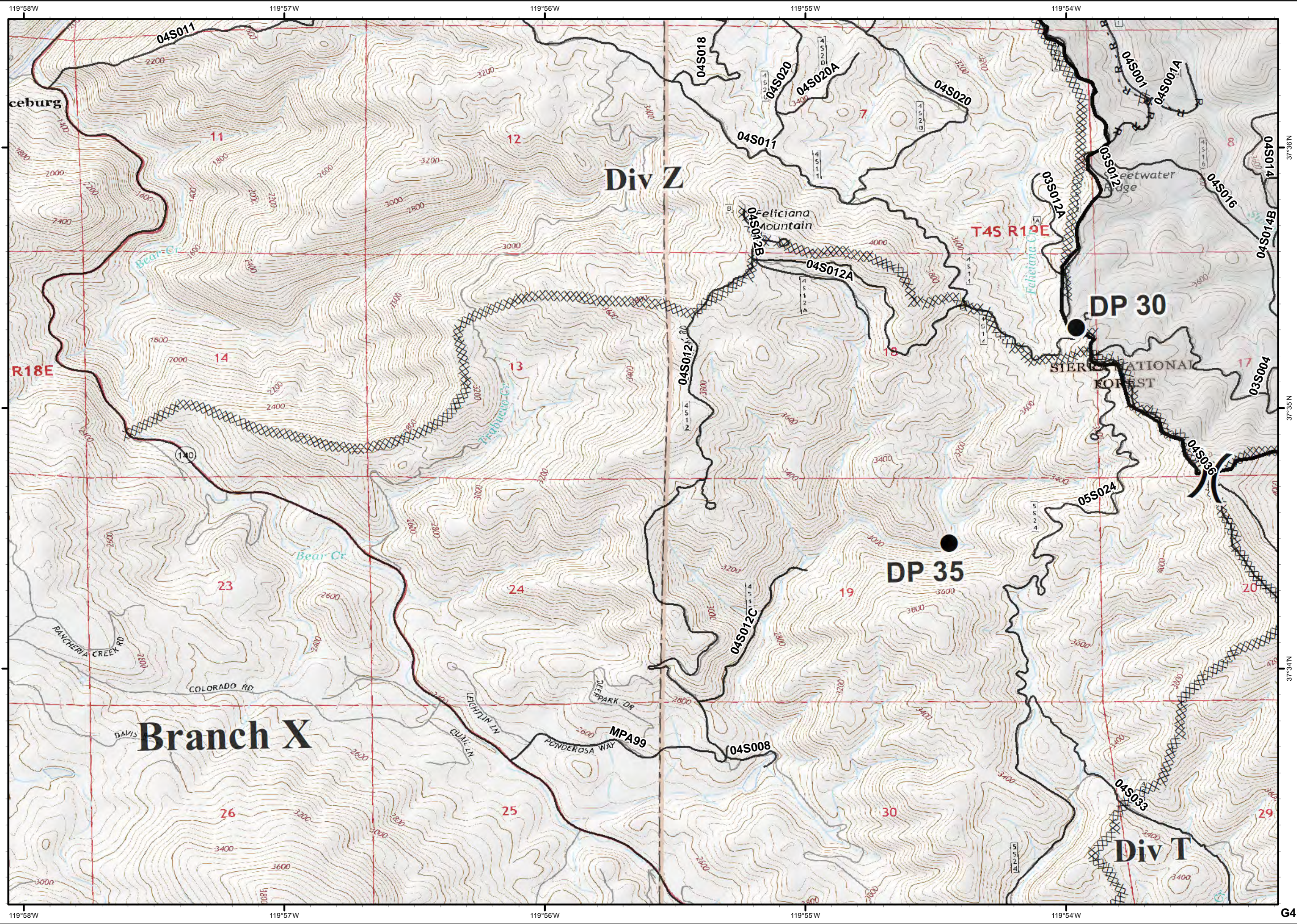
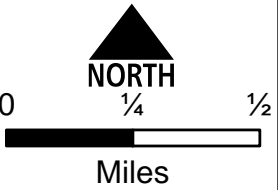
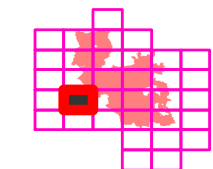
● Drop Point

) (Division Break

— Completed Line

XXXX Completed Dozer Line

R - Road as Completed Line



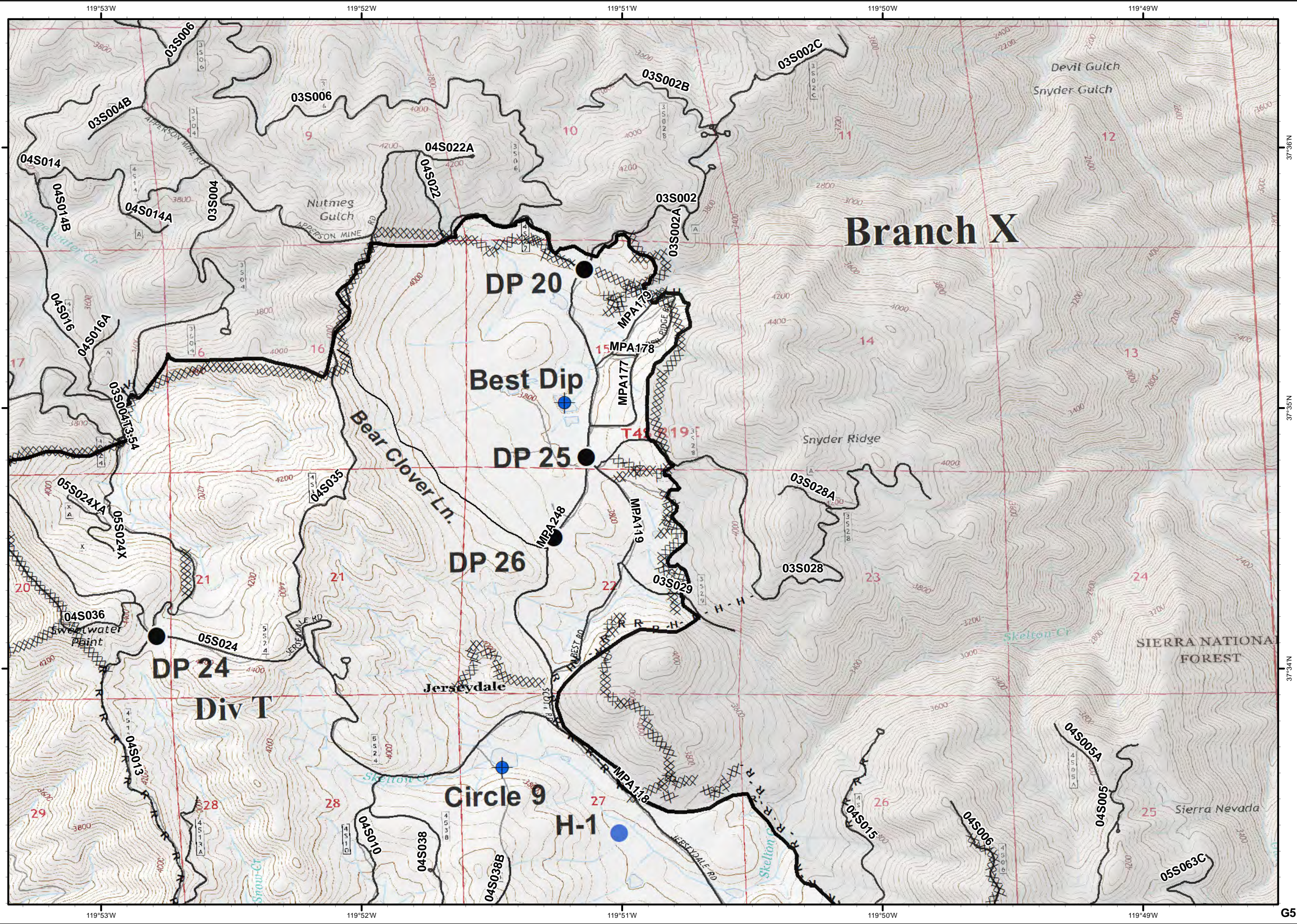
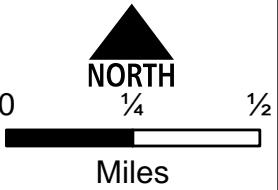
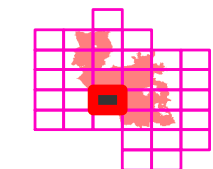
Ferguson
CA-SNF-745

IAP Tiles
08/06/2018
Day Shift

G5



- Dip Site
- Drop Point
- Helispot
- Completed Line
- Completed Dozer Line
- Completed Hand Line
- Road as Completed Line




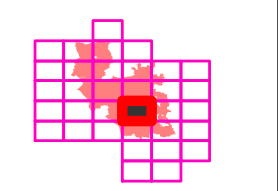
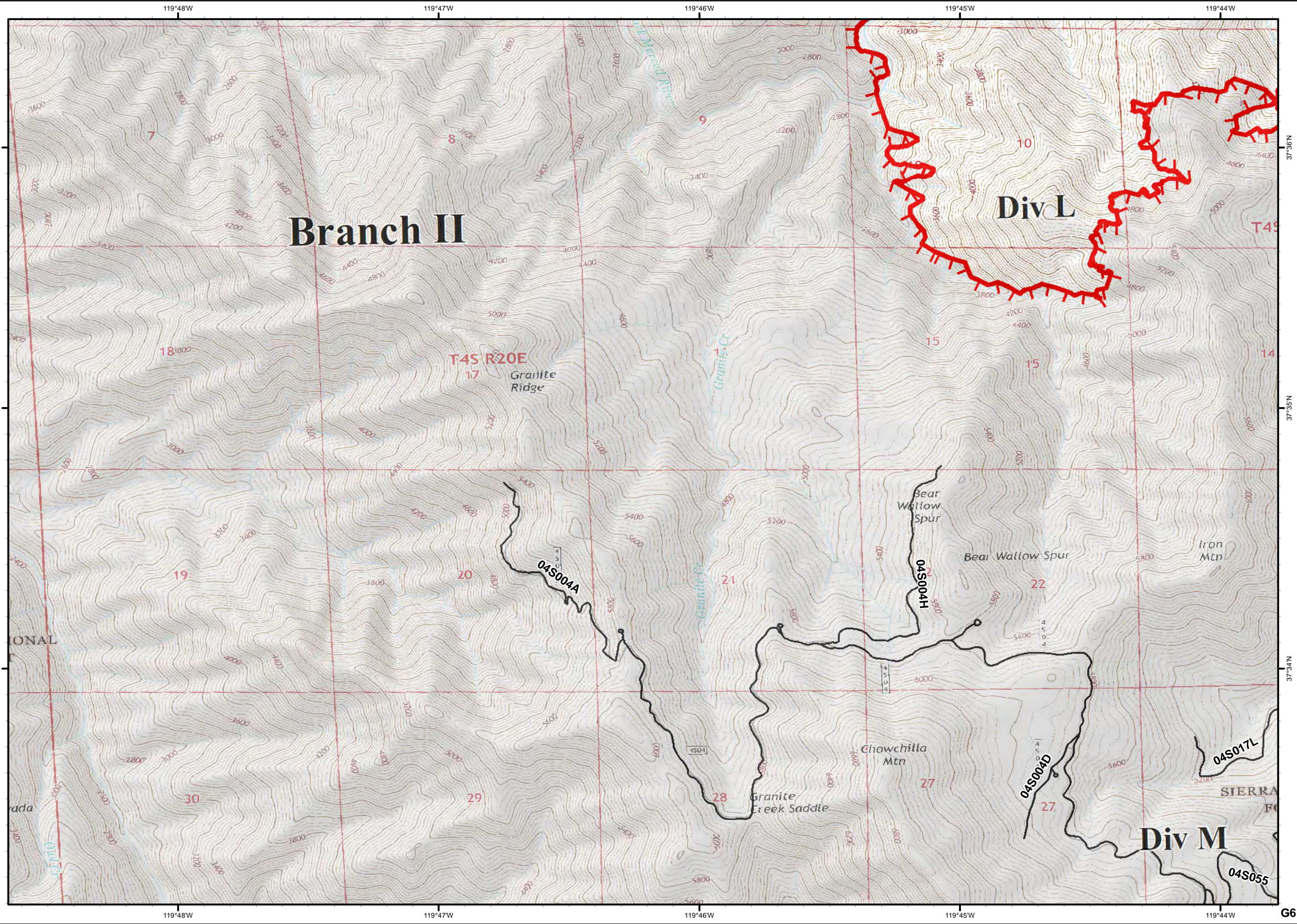
Ferguson
CA-SNF-745

IAP Tiles
08/06/2018
Day Shift

G6



 Uncontrolled Fire Edge



NORTH
0 1/4 1/2
Miles

Ferguson CA-SNF-745

IAP Tiles
08/06/2018
Day Shift

G7



● Drop Point

● Helispot

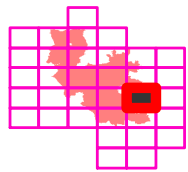
) (Division Break

┌ Uncontrolled Fire Edge

— Completed Line

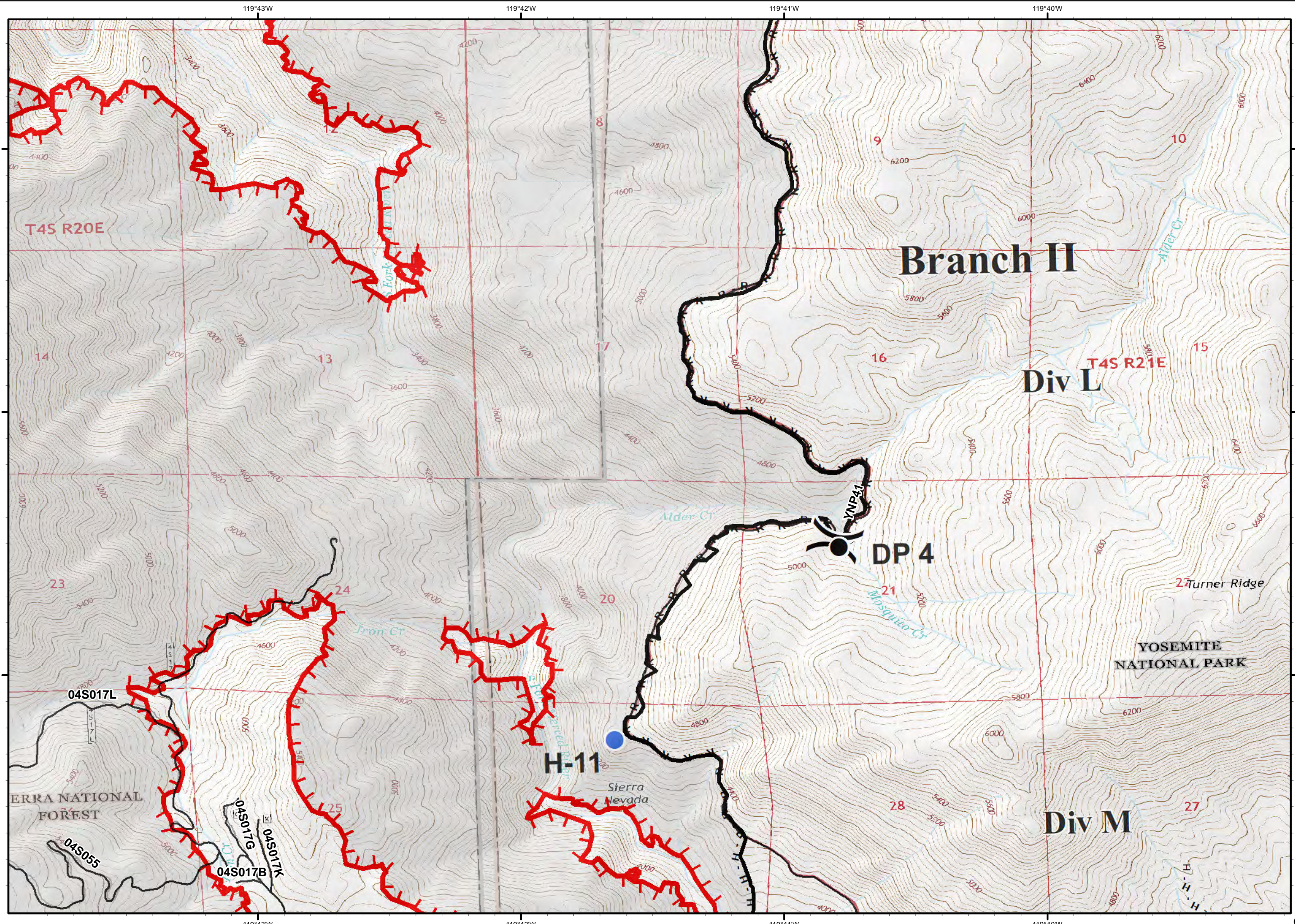
H - Completed Hand Line

R - Road as Completed Line



0 1/4 1/2

Miles



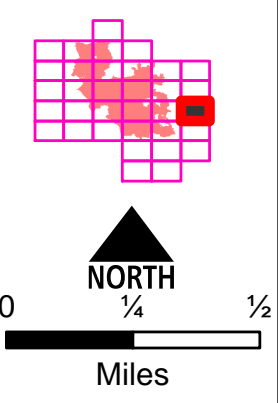
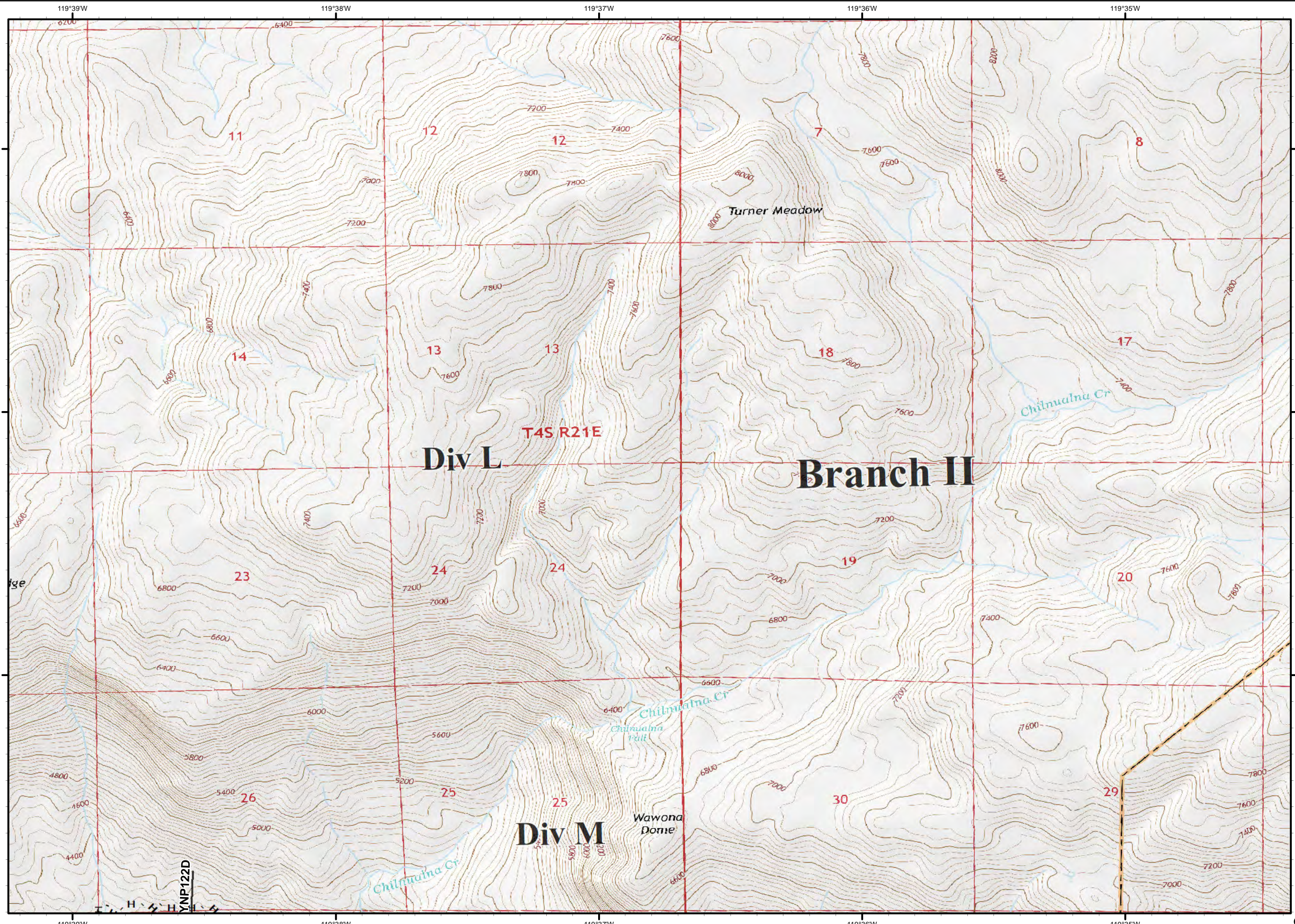
Ferguson
CA-SNF-745

IAP Tiles
08/06/2018
Day Shift

G8



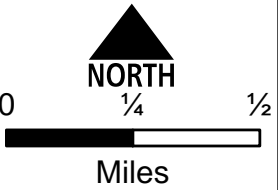
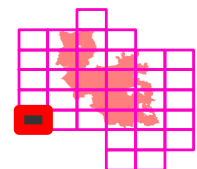
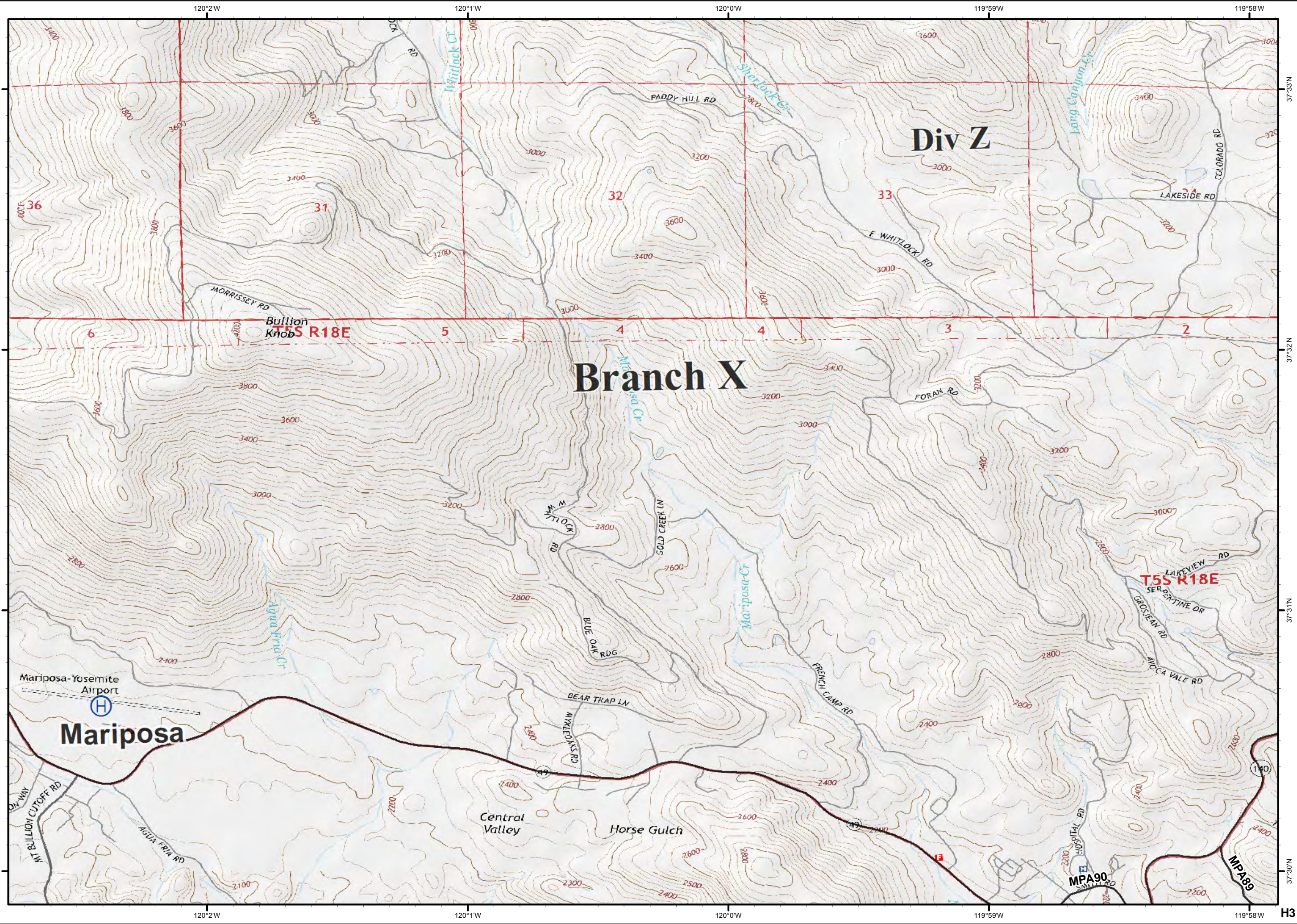
H - Completed Hand Line



Ferguson
CA-SNF-745

IAP Tiles
08/06/2018
Day Shift

H3

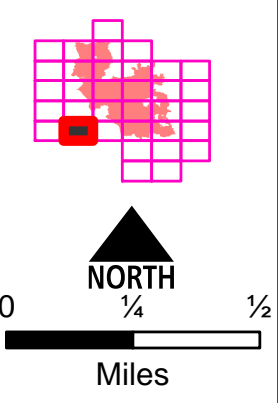
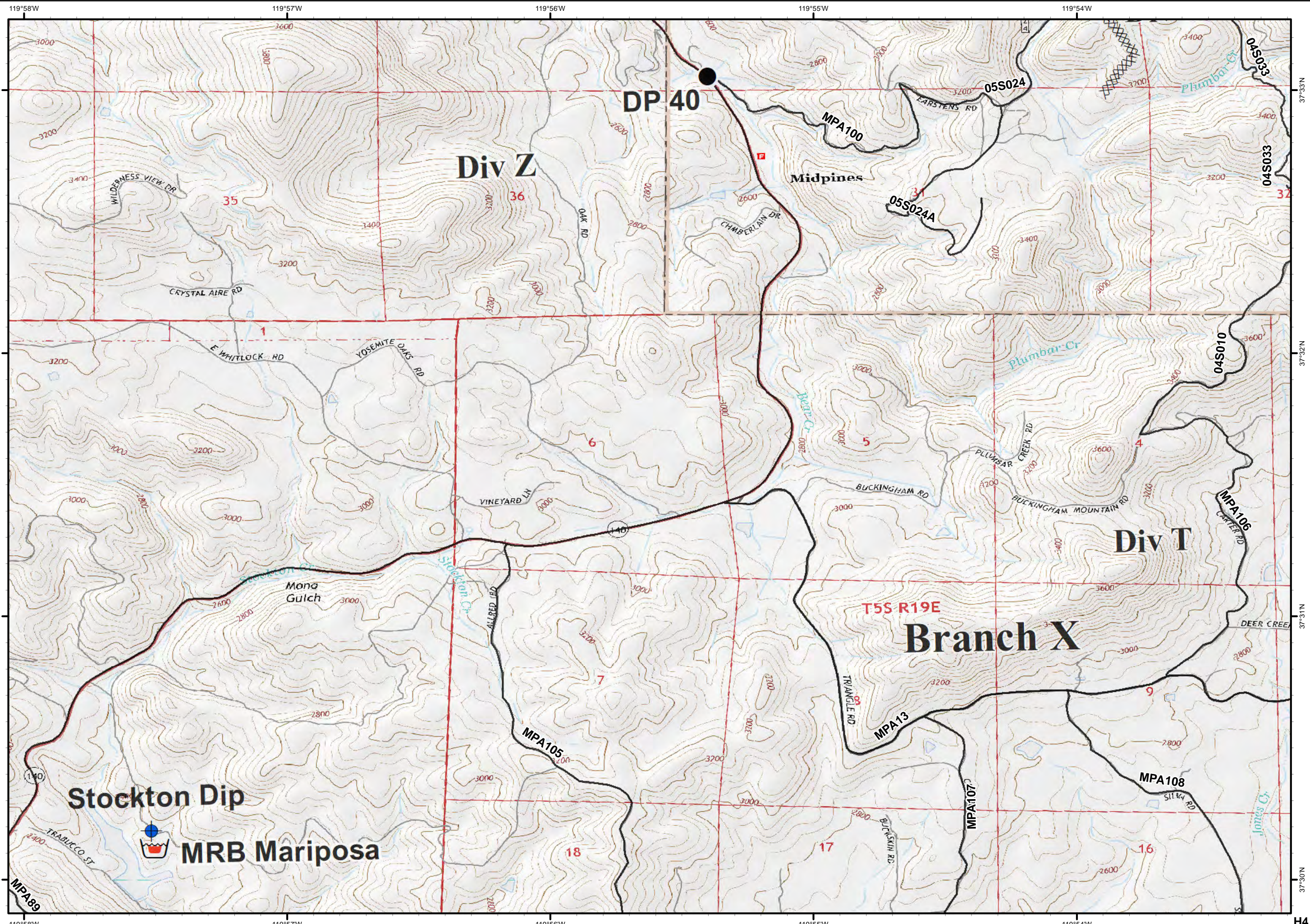
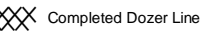
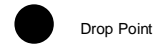
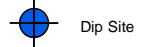


H3

Ferguson
CA-SNF-745

IAP Tiles
08/06/2018
Day Shift

H4



Ferguson
CA-SNF-745

IAP Tiles
08/06/2018
Day Shift

H5



● Drop Point

● Helispot

⊕ Water Source

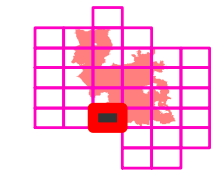
)) Division Break

— Completed Line

XXXX Completed Dozer Line

H - Completed Hand Line

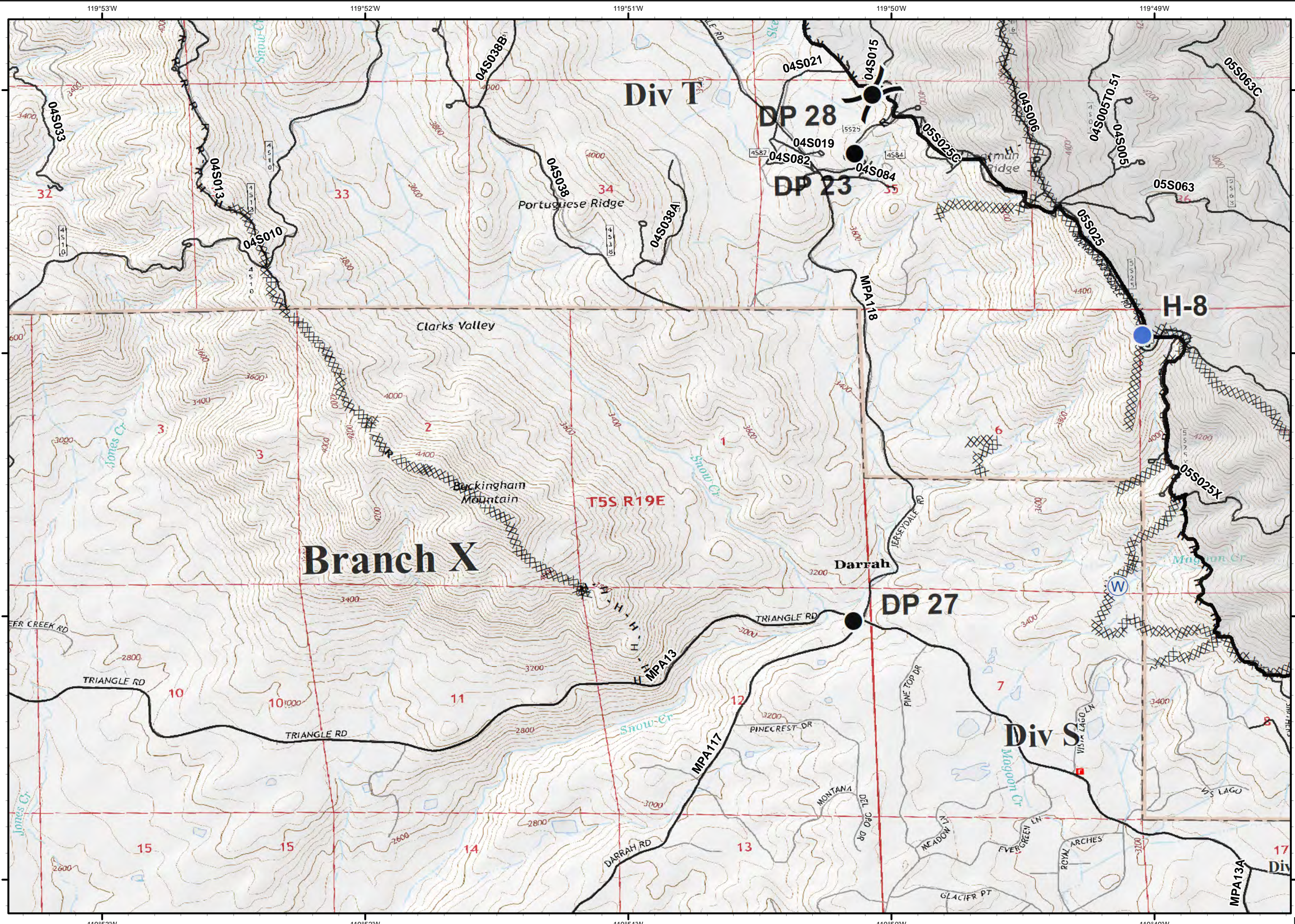
R - Road as Completed Line



NORTH

0 1/4 1/2

Miles



Ferguson CA-SNF-745

IAP Tiles
08/06/2018
Day Shift

H6



Dip Site



Drop Point



Repeater



Division Break



Branch Break

Uncontrolled Fire Edge

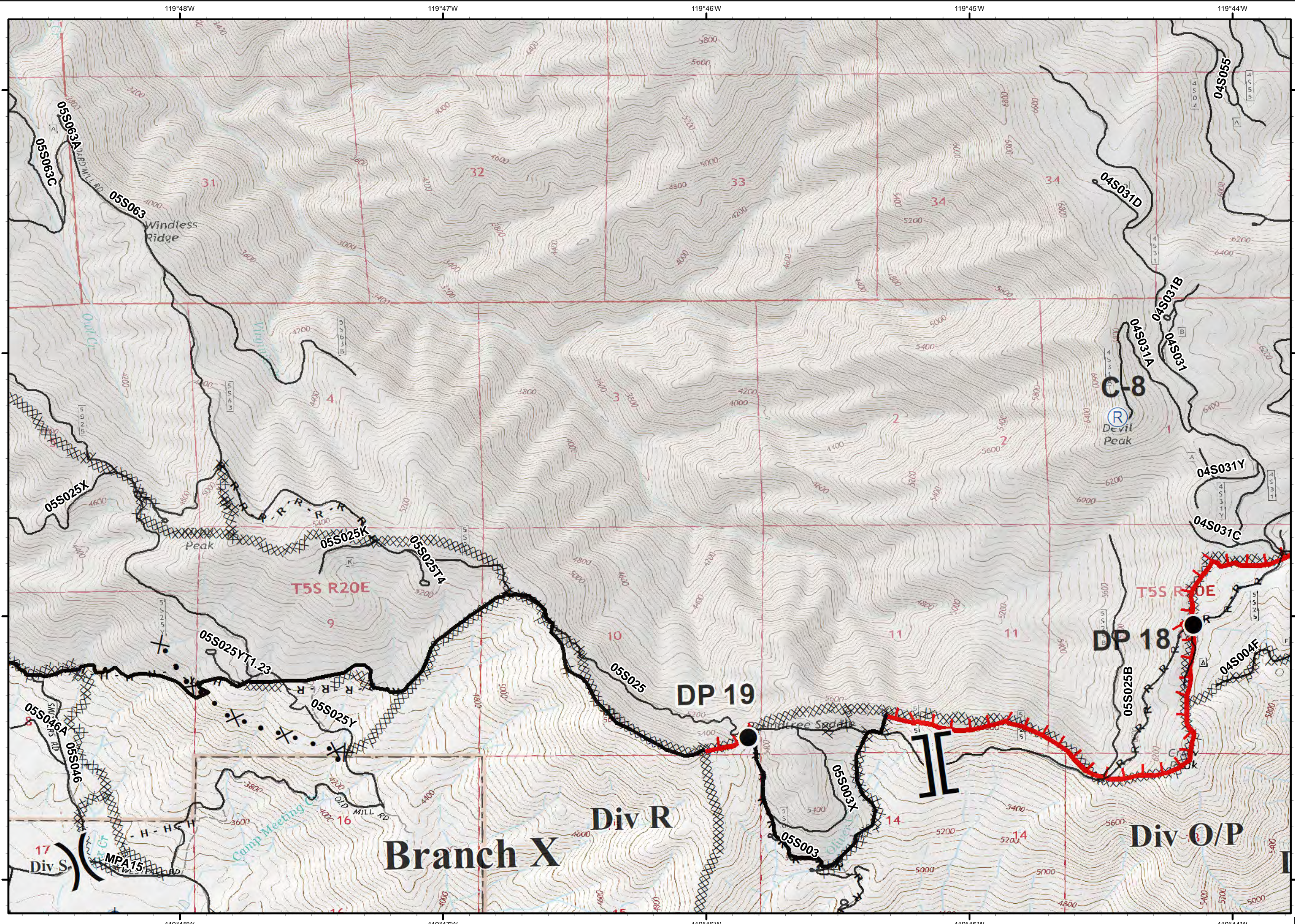
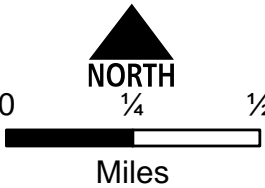
Completed Line

Completed Dozer Line

Completed Hand Line

Road as Completed Line

Road Dozer Line



Ferguson CA-SNF-745

IAP Tiles
08/06/2018
Day Shift

H7



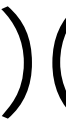
Dip Site



Drop Point



Water Source



Division Break

Uncontrolled Fire Edge

Completed Line

Completed Dozer Line

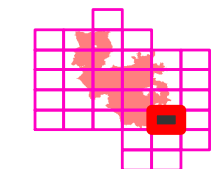
Completed Hand Line

Road as Completed Line

Proposed Dozer Line

Fire Break Planned or Incomplete

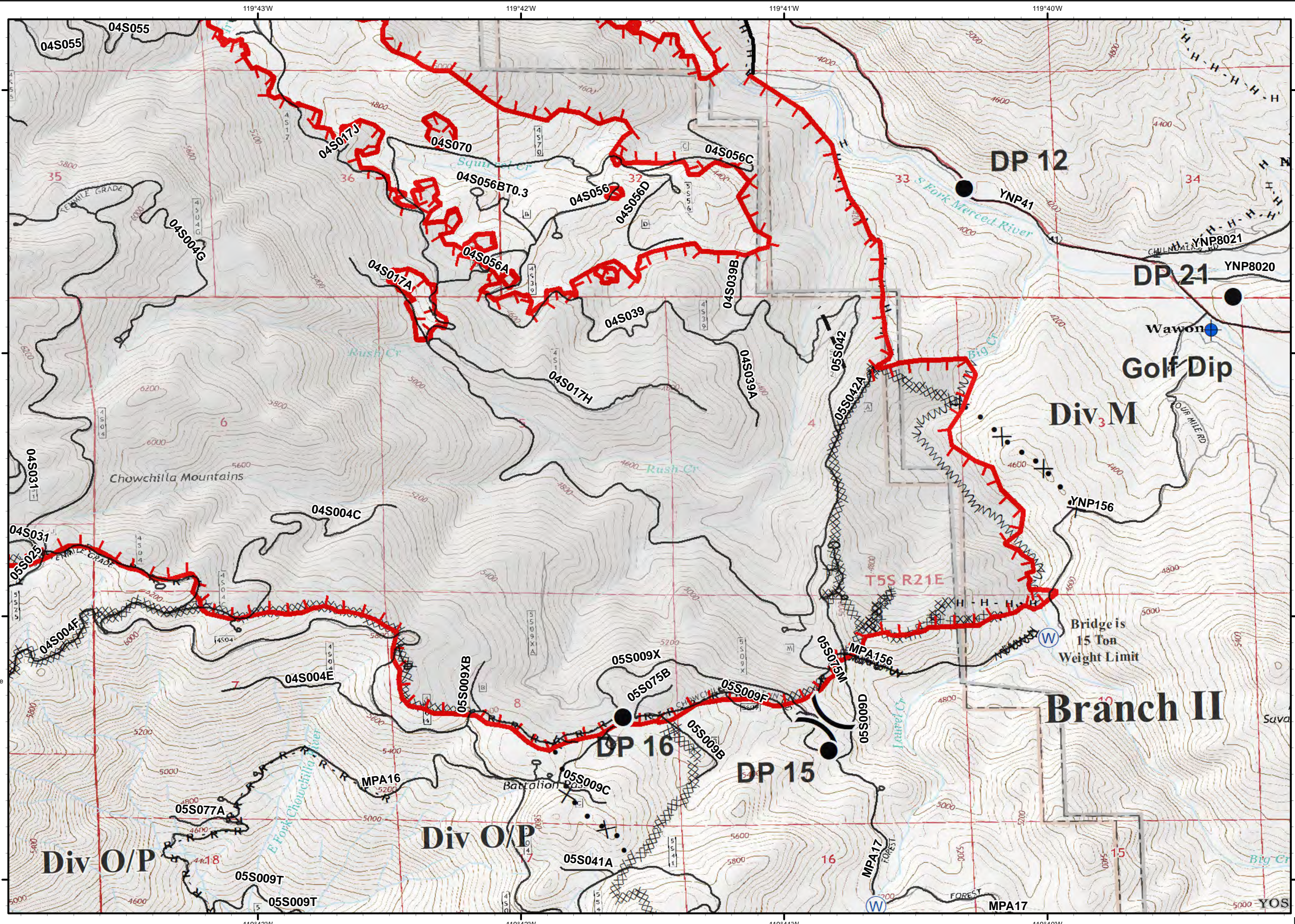
Planned Fire Line



NORTH

0 1/4 1/2

Miles



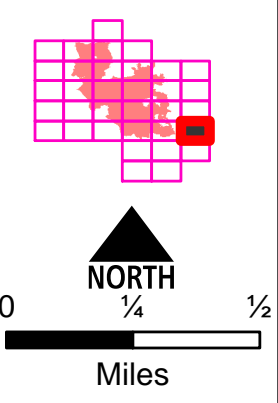
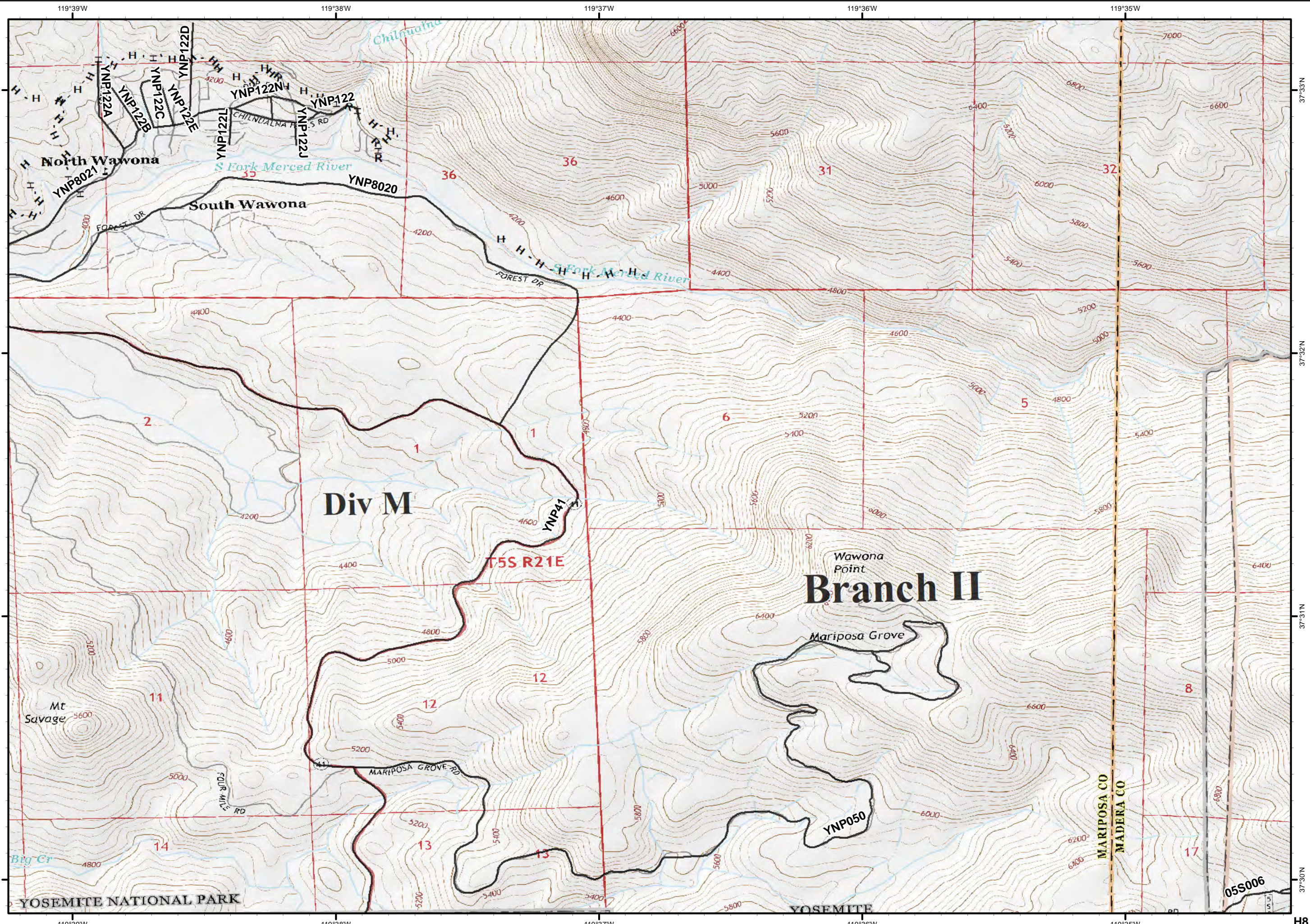
Ferguson CA-SNF-745

IAP Tiles
08/06/2018
Day Shift

H8



H - Completed Hand Line
R - Road as Completed Line



Ferguson CA-SNF-745

IAP Tiles
08/06/2018
Day Shift

16



Dip Site



Drop Point



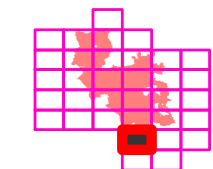
Division Break

XXXX Completed Dozer Line

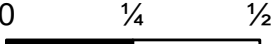
H - Completed Hand Line

R - Road as Completed Line

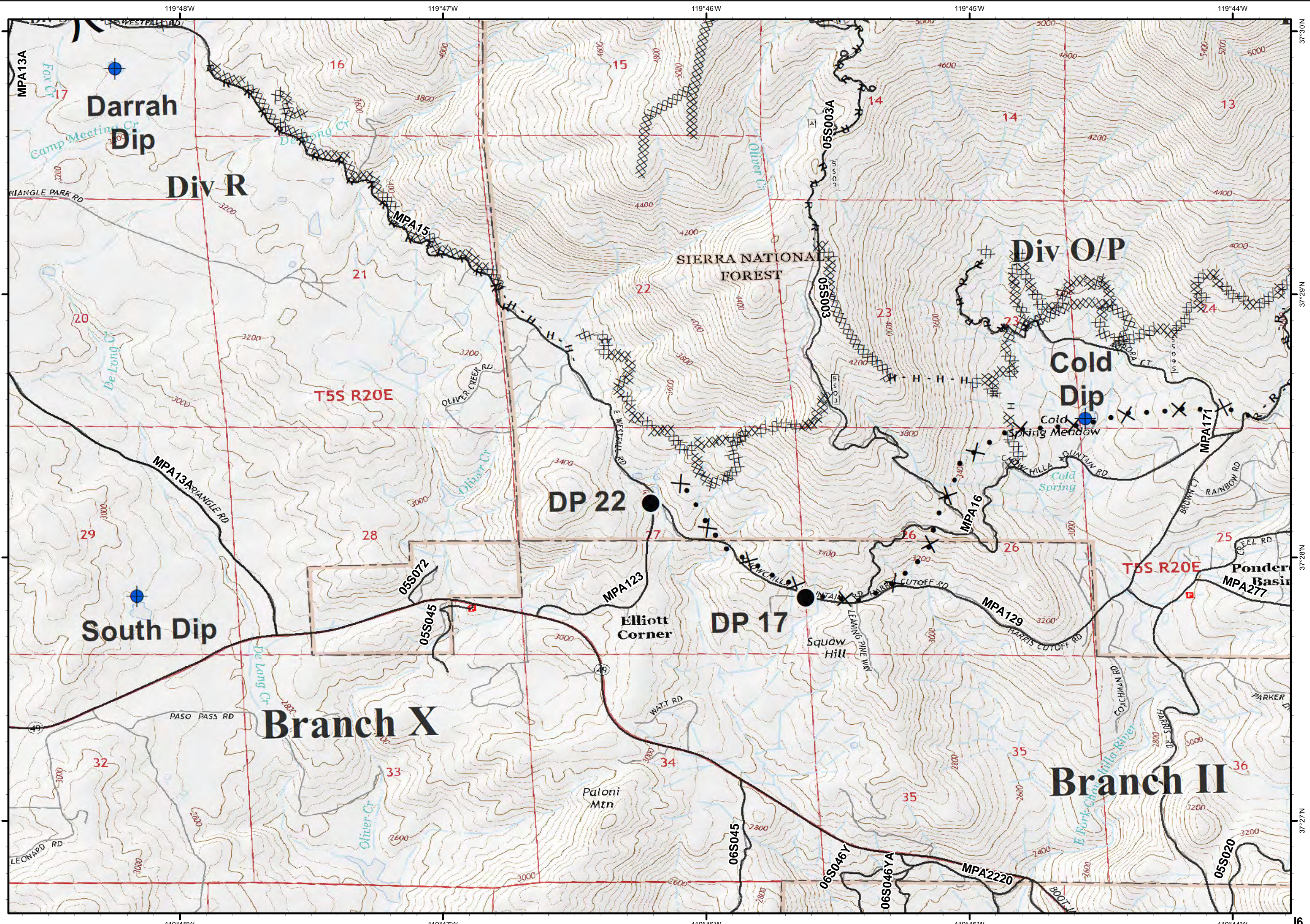
X • Proposed Dozer Line



NORTH



Miles



Ferguson
CA-SNF-745

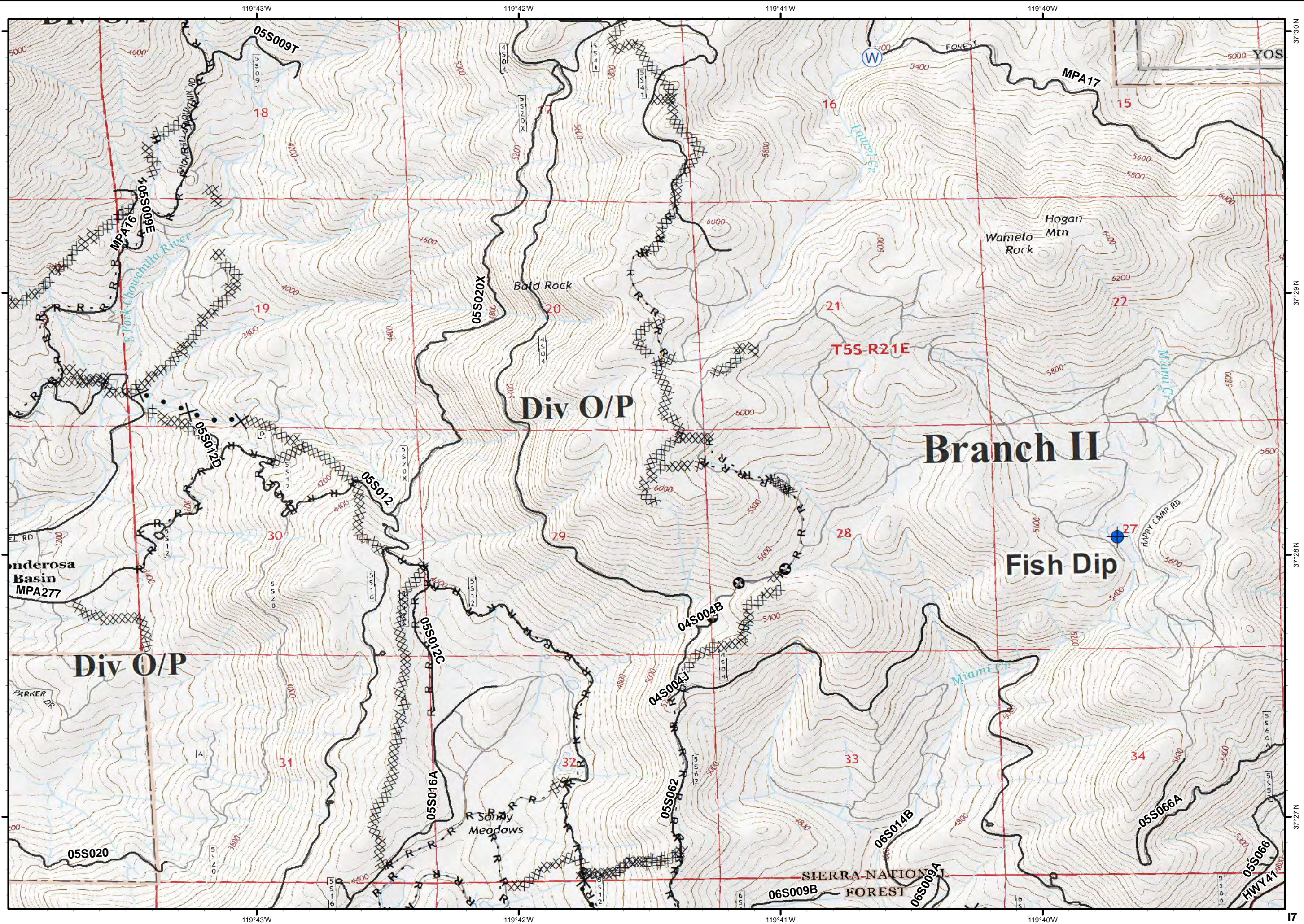
IAP Tiles
08/06/2018
Day Shift

17



- Dip Site
- Water Source
- Completed Dozer Line
- Completed Hand Line
- Road as Completed Line
- Proposed Dozer Line
- Other

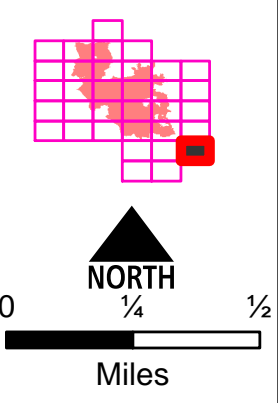
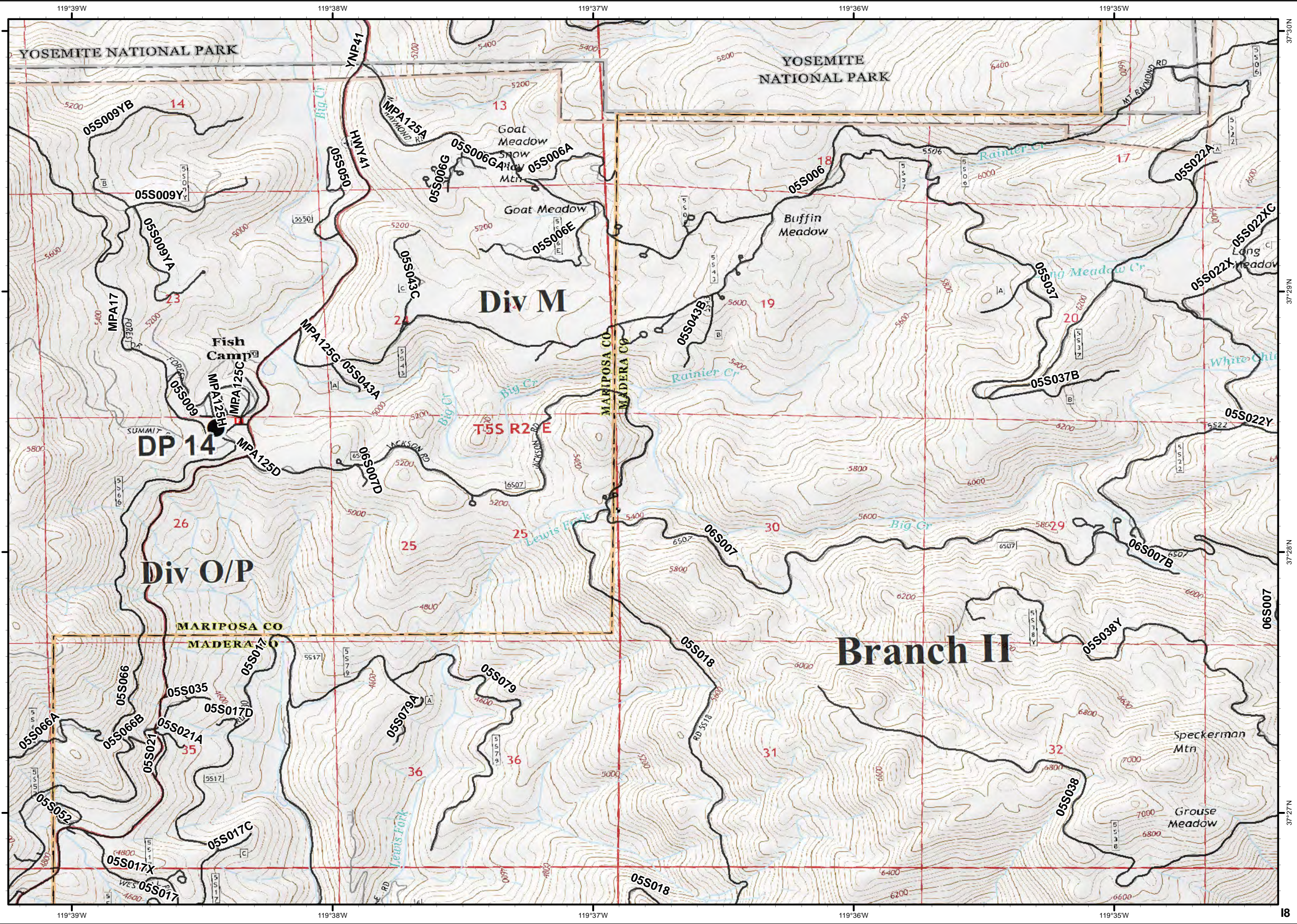
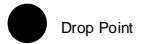
NORTH
0 1/4 1/2
Miles



Ferguson
CA-SNF-745

IAP Tiles
08/06/2018
Day Shift

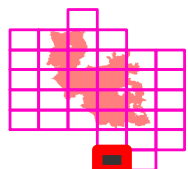
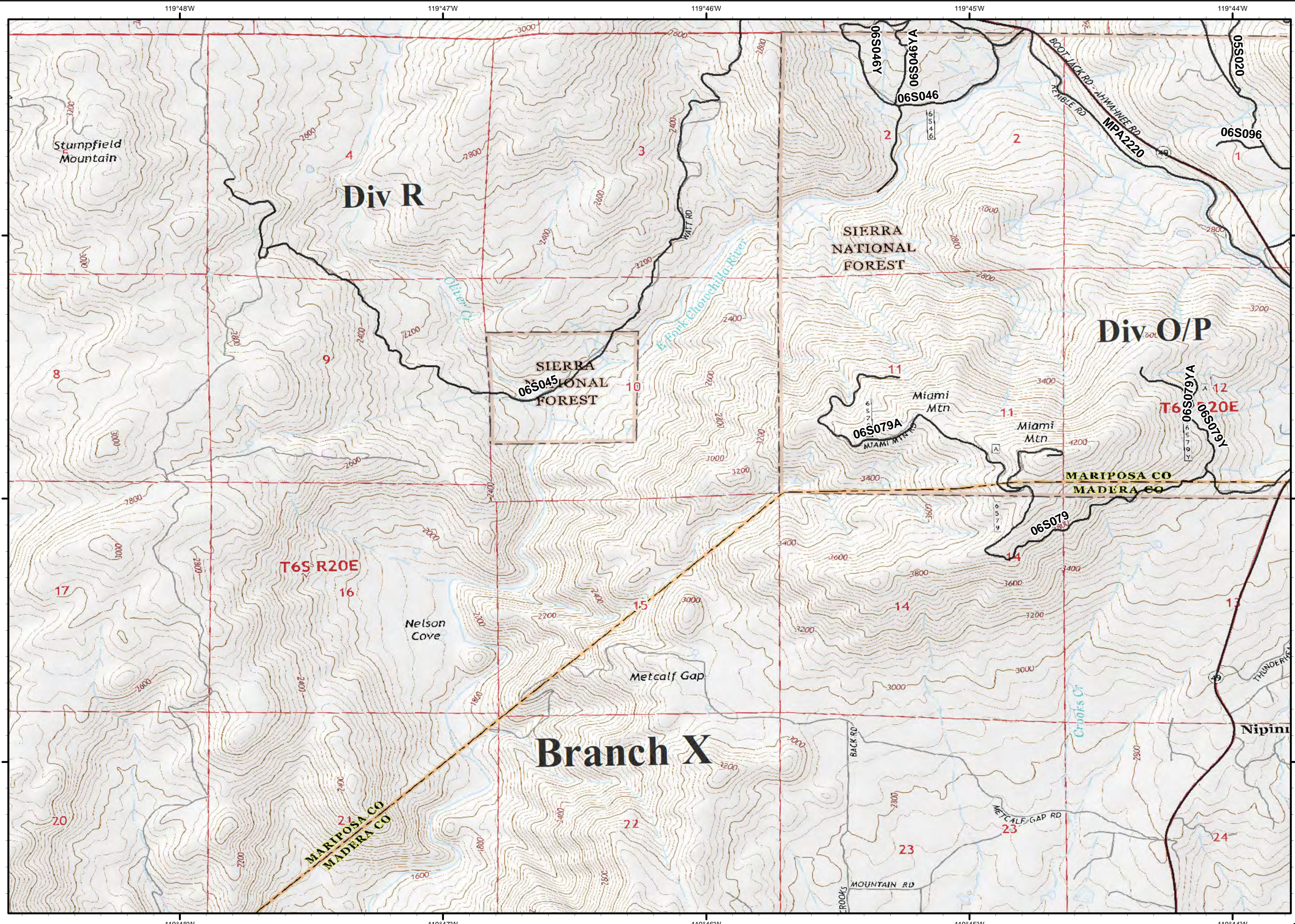
18



Ferguson
CA-SNF-745

IAP Tiles
08/06/2018
Day Shift

J6



0 1/4 1/2

Miles

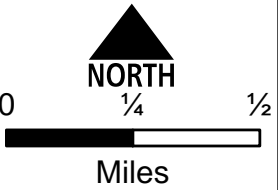
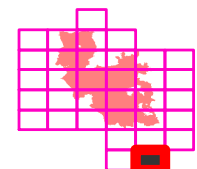
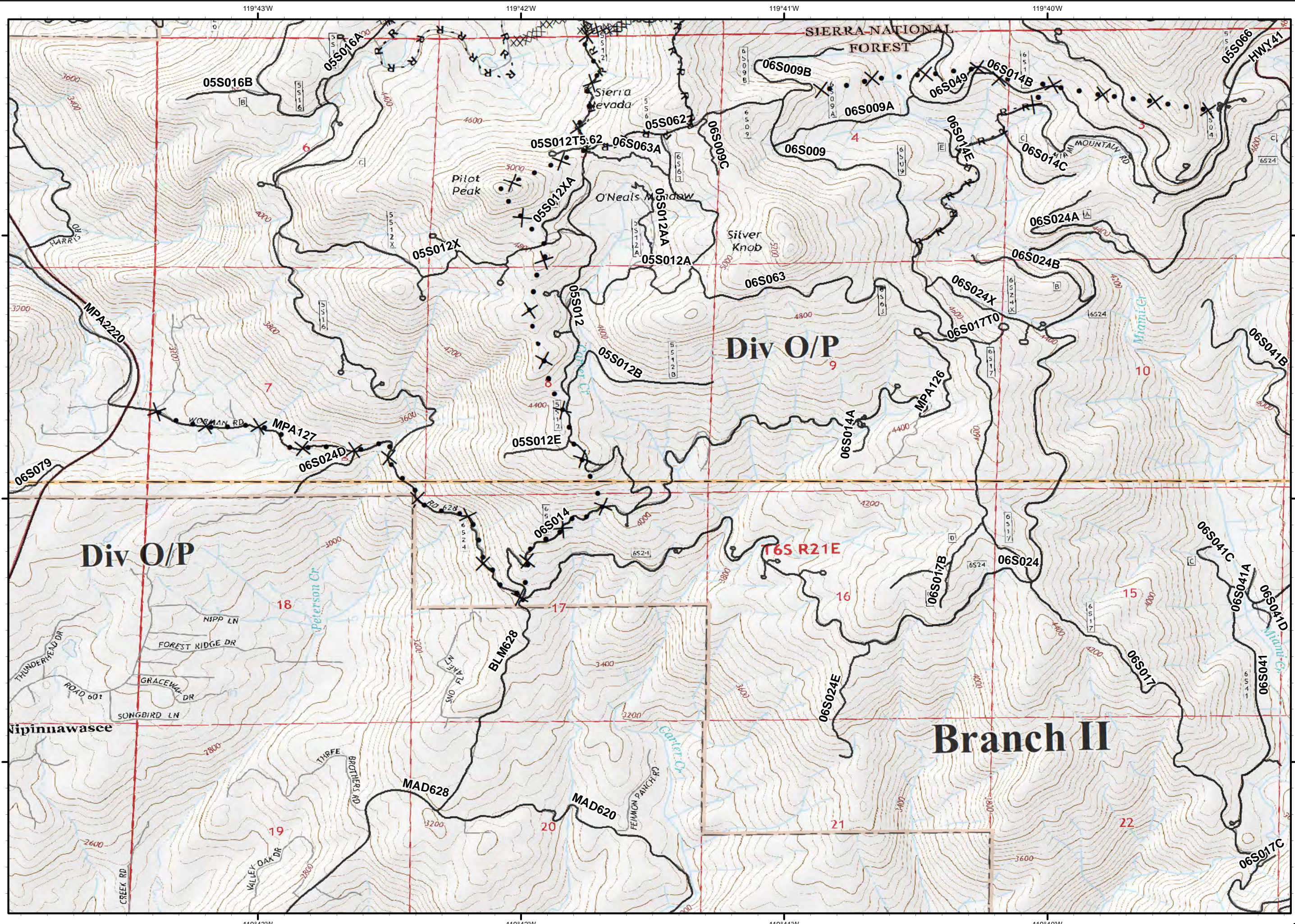
Ferguson
CA-SNF-745

IAP Tiles
08/06/2018
Day Shift

J7



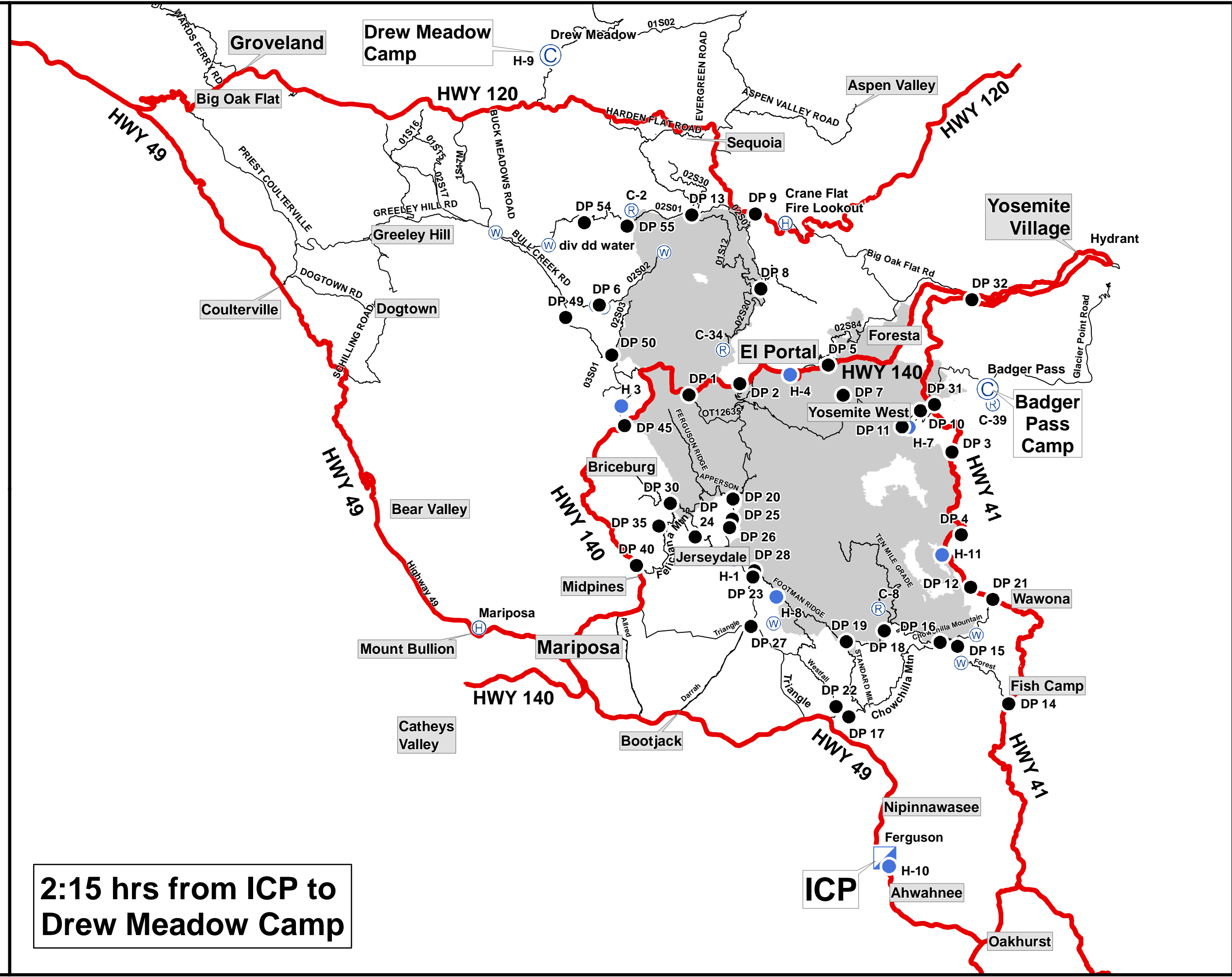
- XXXX Completed Dozer Line
- R - Road as Completed Line
- X • Proposed Dozer Line



Transportation Ferguson

CA-SNF-000745

08/06/2018



- Drop Point
- ⊕ Helibase
- Helispot
- Ⓡ Repeater
- Ⓜ Water Source
- Ⓒ Camp
- ▣ Incident Command Post
- ▬ Highways
- ▬ Roads



2:15 hrs from ICP to
Drew Meadow Camp

