

Ferguson

CA-SNF-745

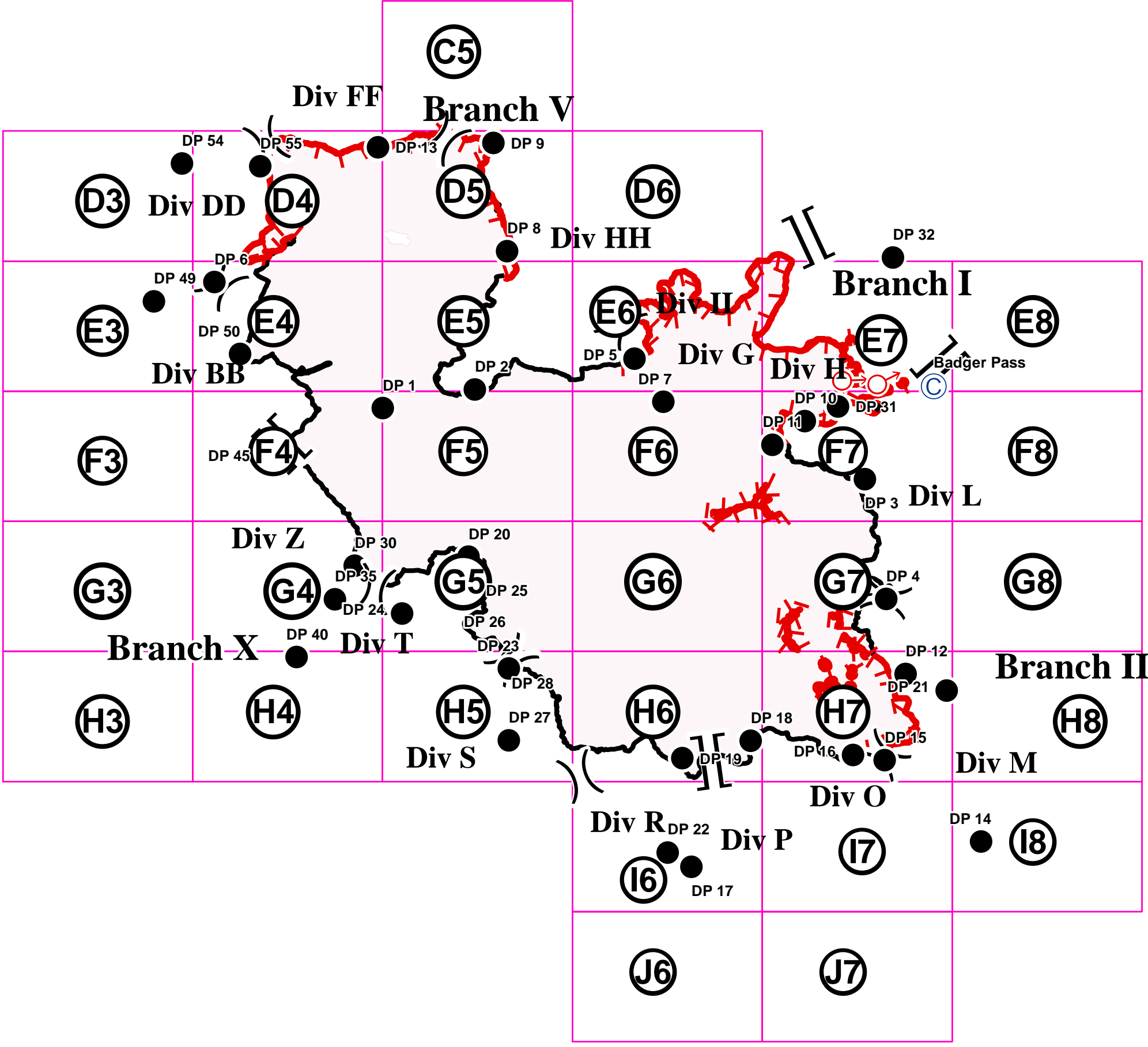
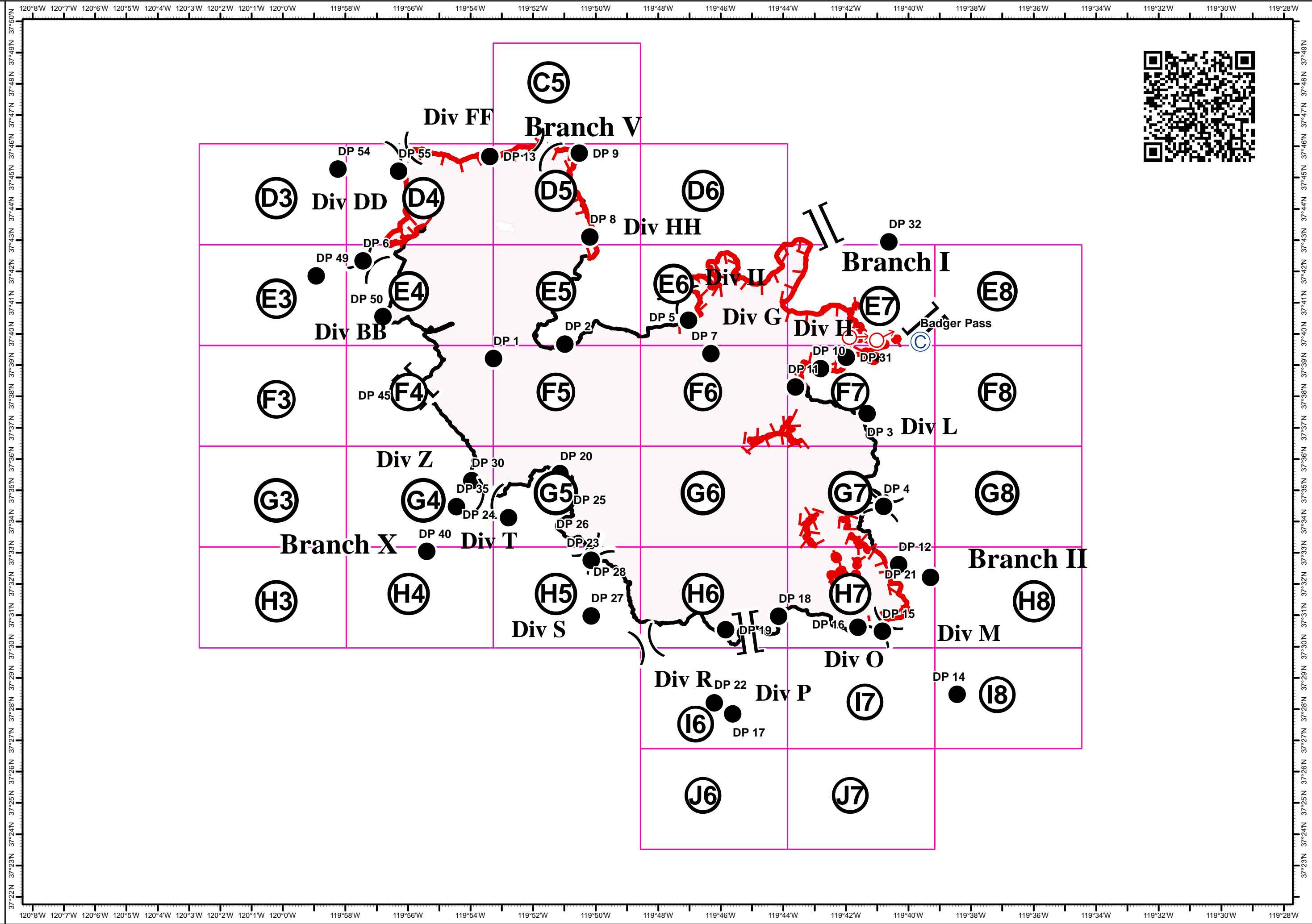
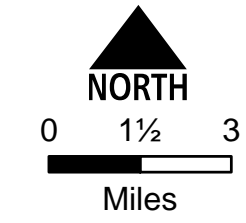
IAP Index

08/07/2018

Day Shift



- Camp
- Drop Point
- Spot Fire
- Division Break
- Branch Break
- Uncontrolled Fire Edge
- Completed Line



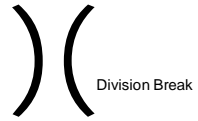
Ferguson
CA-SNF-745

IAP Tiles
08/07/2018
Day Shift

C5



Hydrant



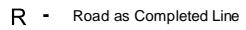
Division Break



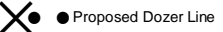
Uncontrolled Fire Edge



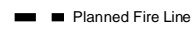
Completed Dozer Line



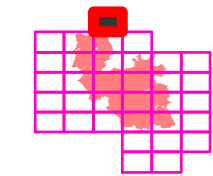
R - Road as Completed Line



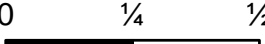
Proposed Dozer Line



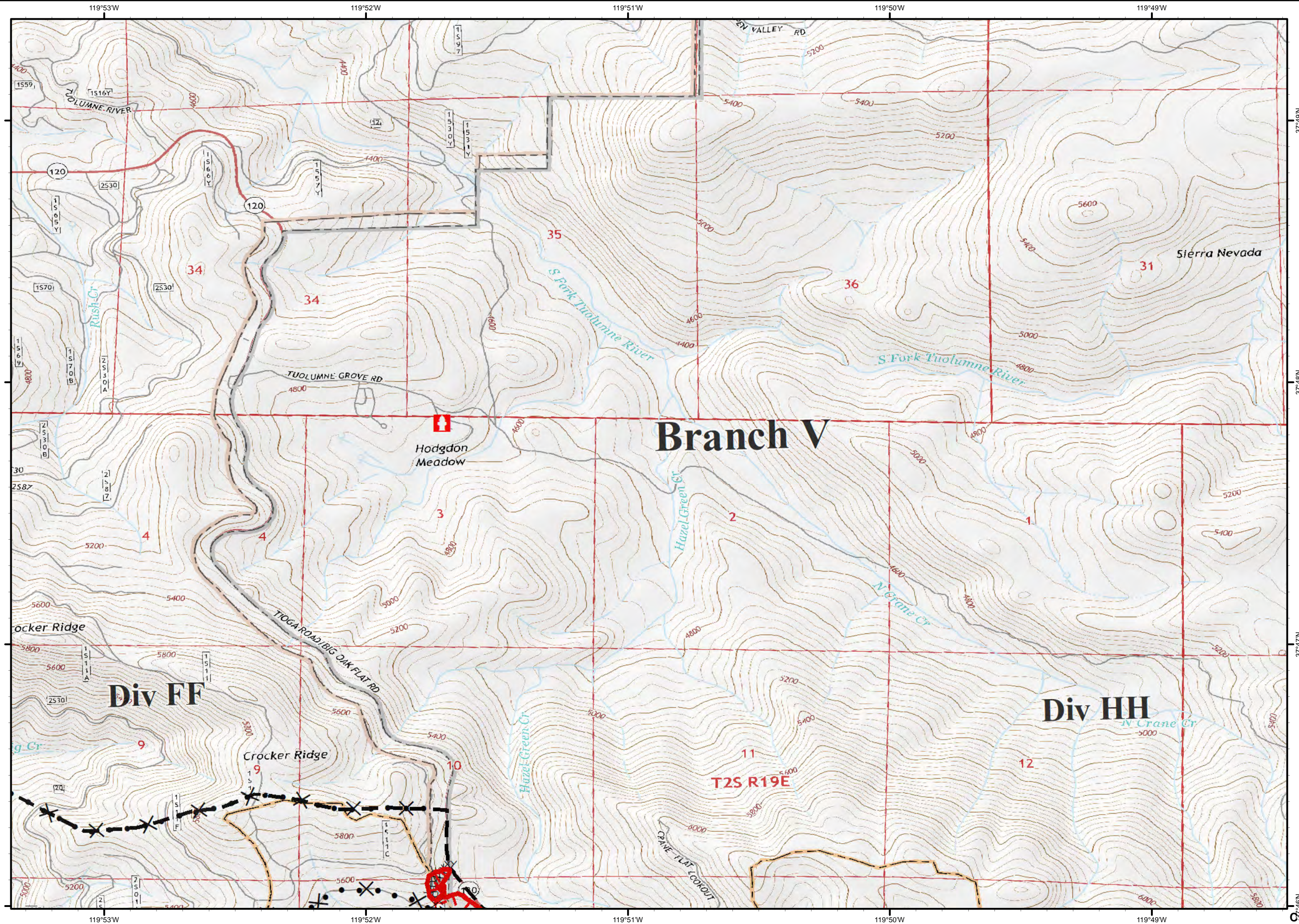
Planned Fire Line



NORTH



Miles



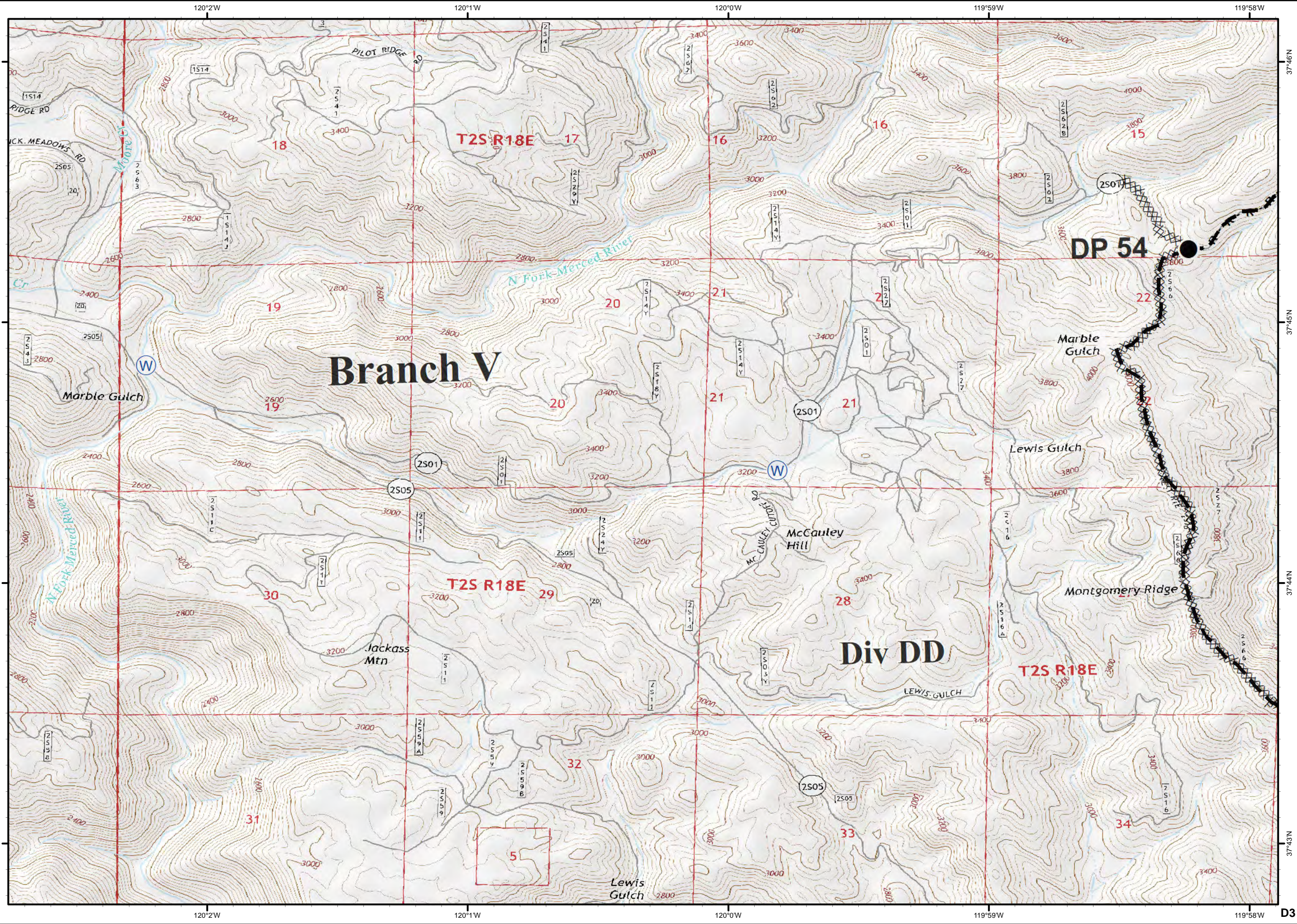
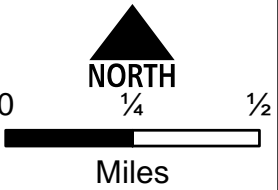
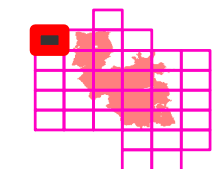
Ferguson
CA-SNF-745

IAP Tiles
08/07/2018
Day Shift

D3



- Drop Point
- ⊕ Water Source
- XXXX Completed Dozer Line
- R - Road as Completed Line
- ▬ Planned Fire Line



Ferguson CA-SNF-745

IAP Tiles
08/07/2018
Day Shift

D4



● Drop Point

Ⓡ Repeater

Ⓢ Water Source

) (Division Break

▬ Uncontrolled Fire Edge

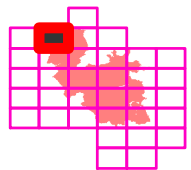
▬ Completed Line

XXXX Completed Dozer Line

H - Completed Hand Line

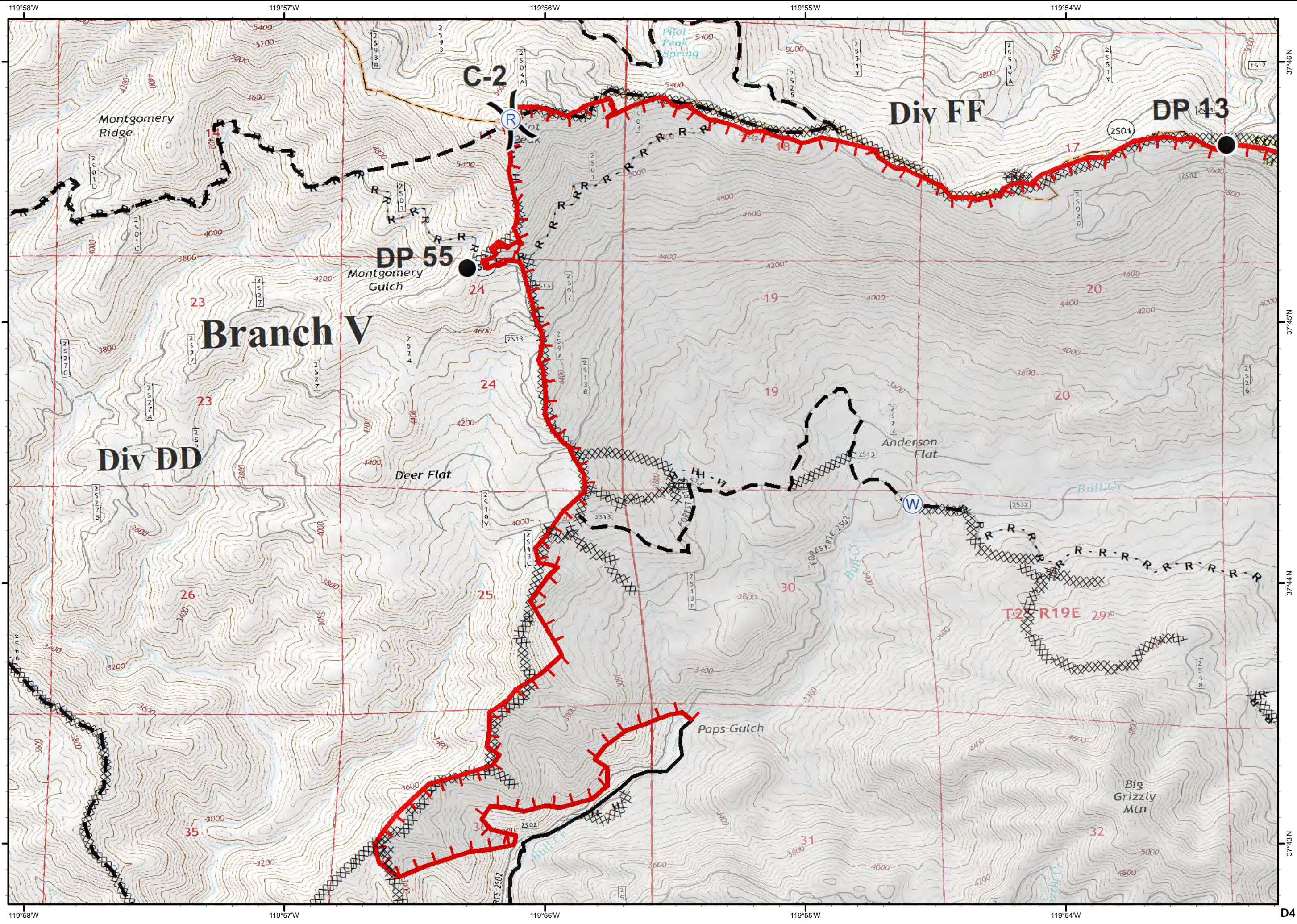
R - Road as Completed Line

▬ Planned Fire Line



0 1/4 1/2

Miles



Ferguson CA-SNF-745

IAP Tiles
08/07/2018
Day Shift

D5



● Drop Point

⊕ Helibase

) (Division Break

┌ Uncontrolled Fire Edge

— Completed Line

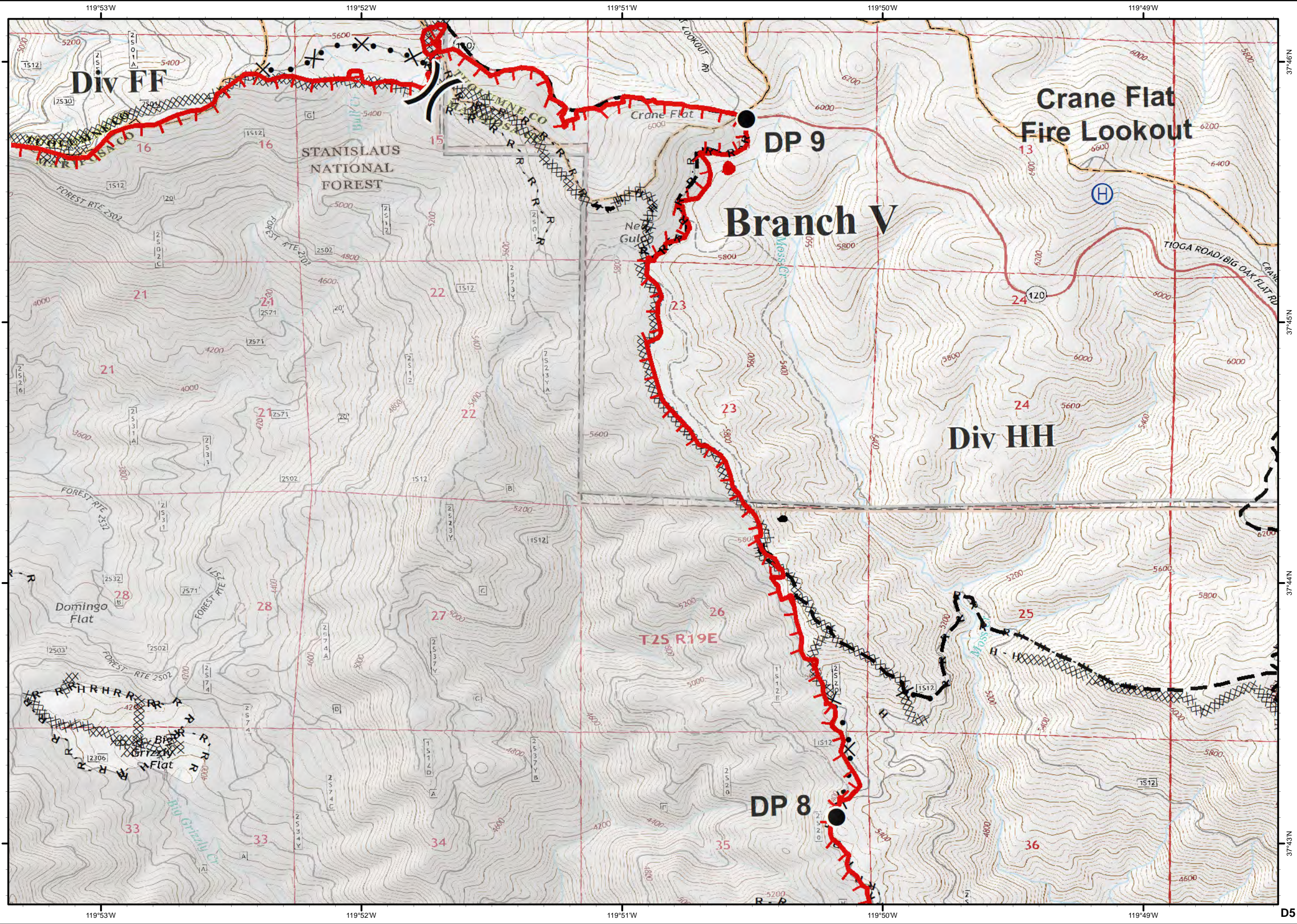
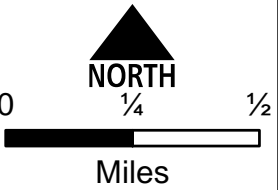
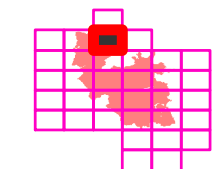
XXXX Completed Dozer Line

H - Completed Hand Line

R - Road as Completed Line

⊗ Proposed Dozer Line

— Planned Fire Line



D5

Ferguson
CA-SNF-745

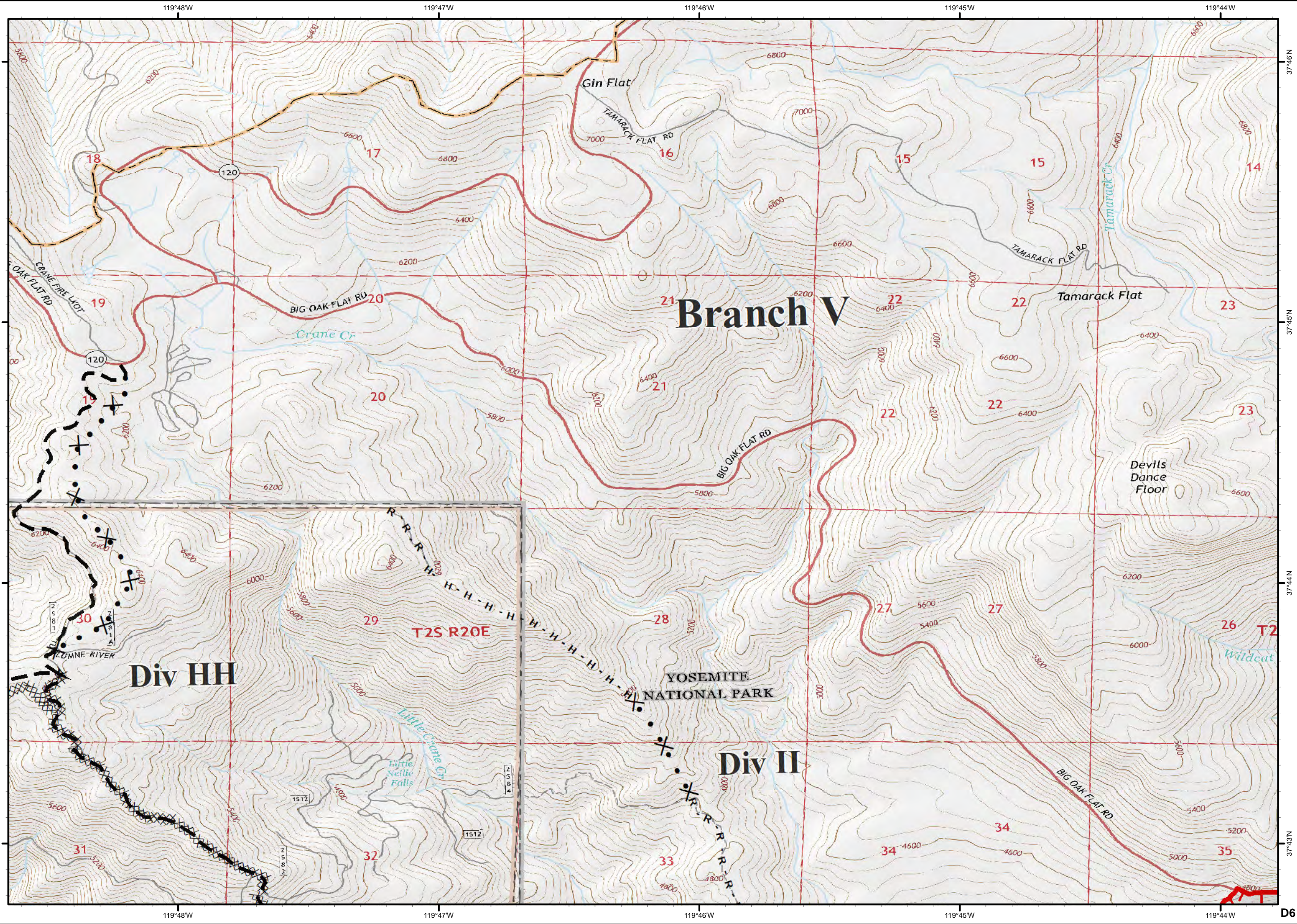
IAP Tiles
08/07/2018
Day Shift

D6



- Uncontrolled Fire Edge
- Completed Dozer Line
- Completed Hand Line
- Road as Completed Line
- Proposed Dozer Line
- Planned Fire Line

NORTH
0 1/4 1/2
Miles



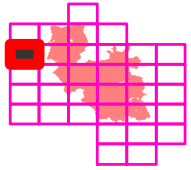
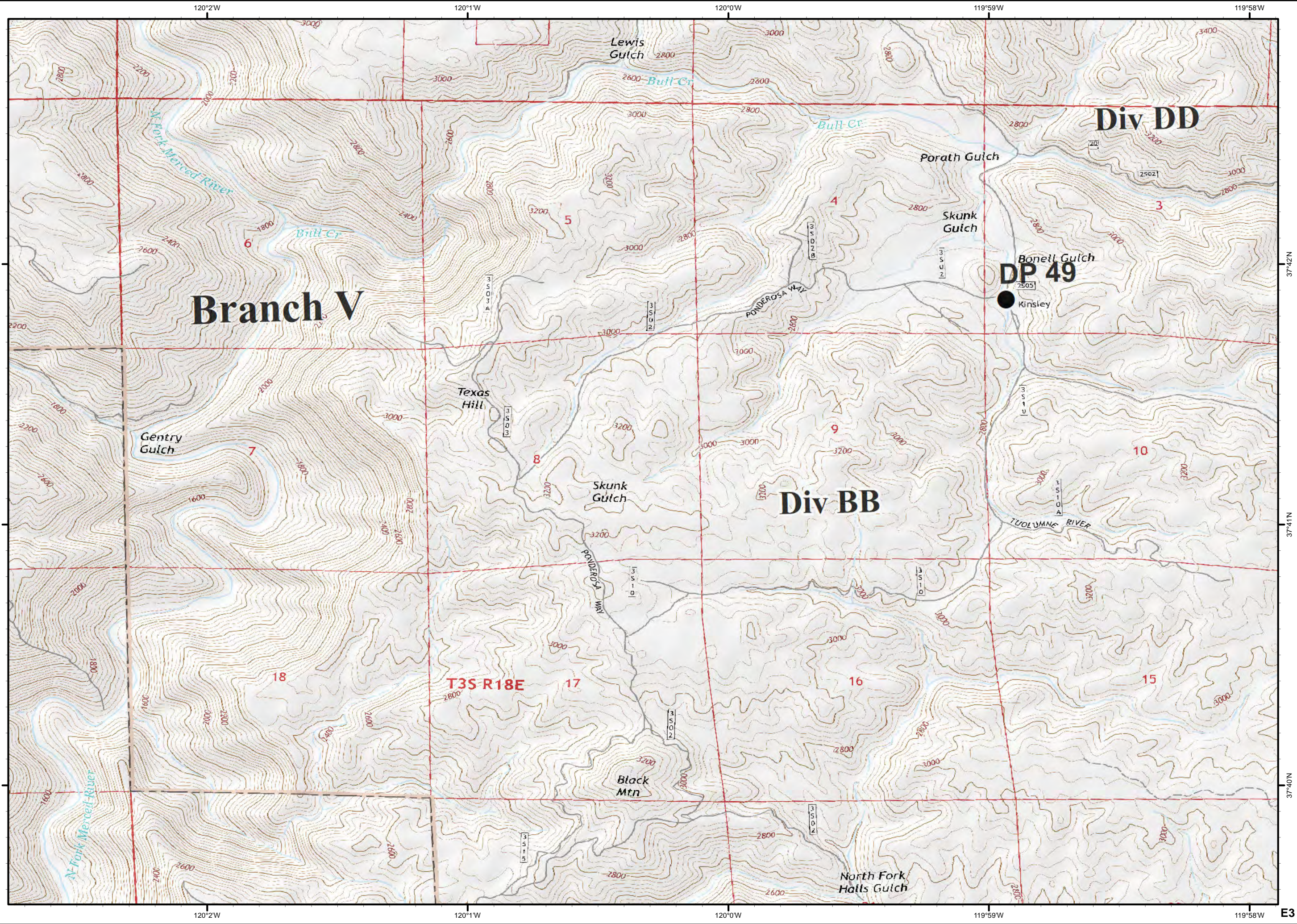
Ferguson
CA-SNF-745

IAP Tiles
08/07/2018
Day Shift

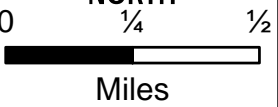
E3



● Drop Point



NORTH



Miles

37°42'N

37°41'N

37°40'N

E3

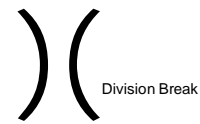
Ferguson CA-SNF-745

IAP Tiles
08/07/2018
Day Shift

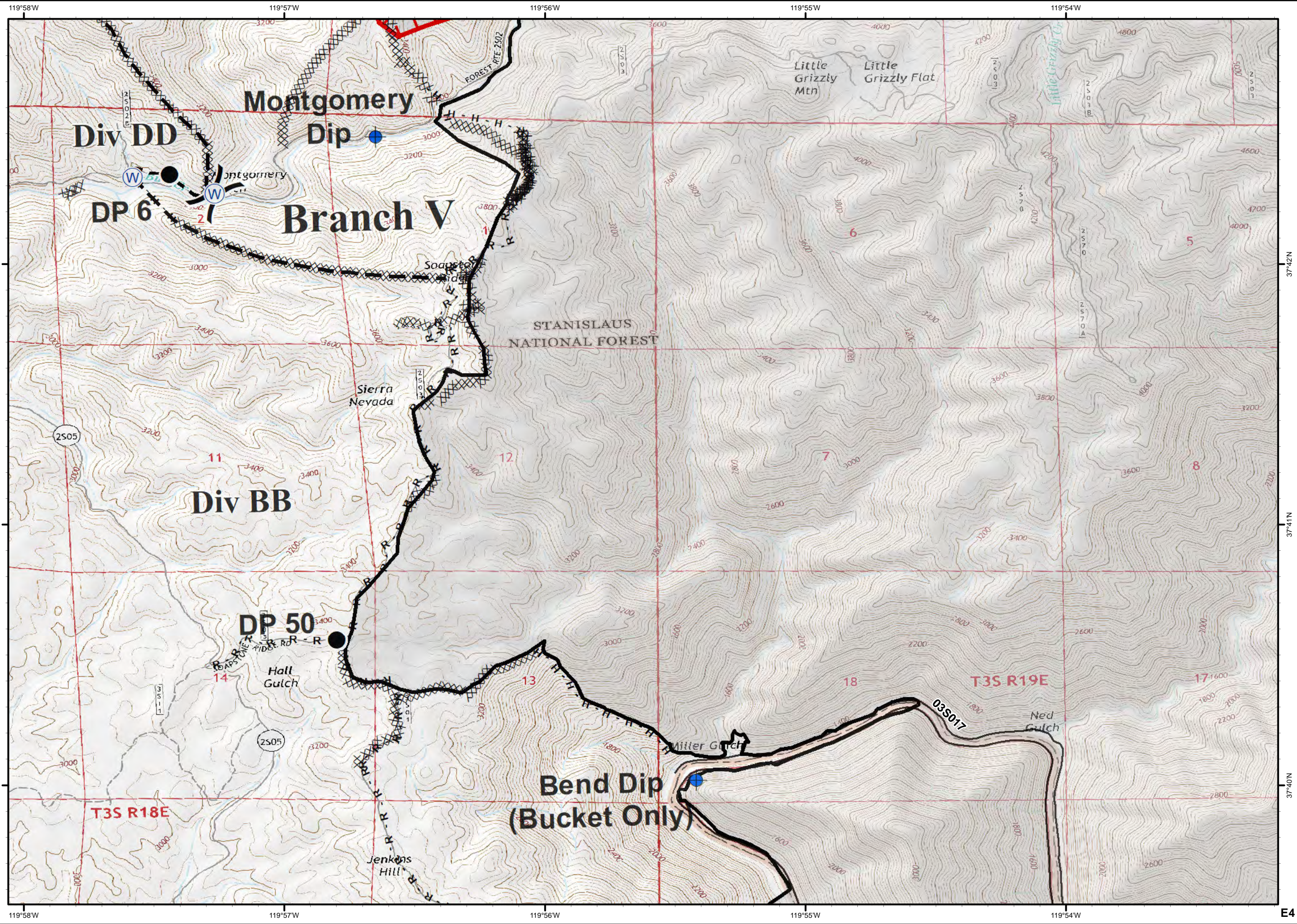
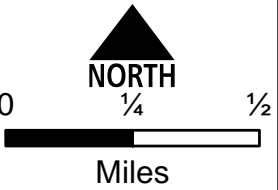
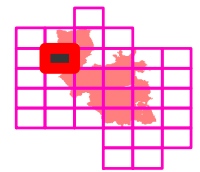
E4



- Dip Site
- Drop Point
- Water Source



- Uncontrolled Fire Edge
- Completed Line
- Completed Dozer Line
- Completed Hand Line
- Road as Completed Line
- Planned Fire Line



37°42'N

37°41'N

37°40'N

E4

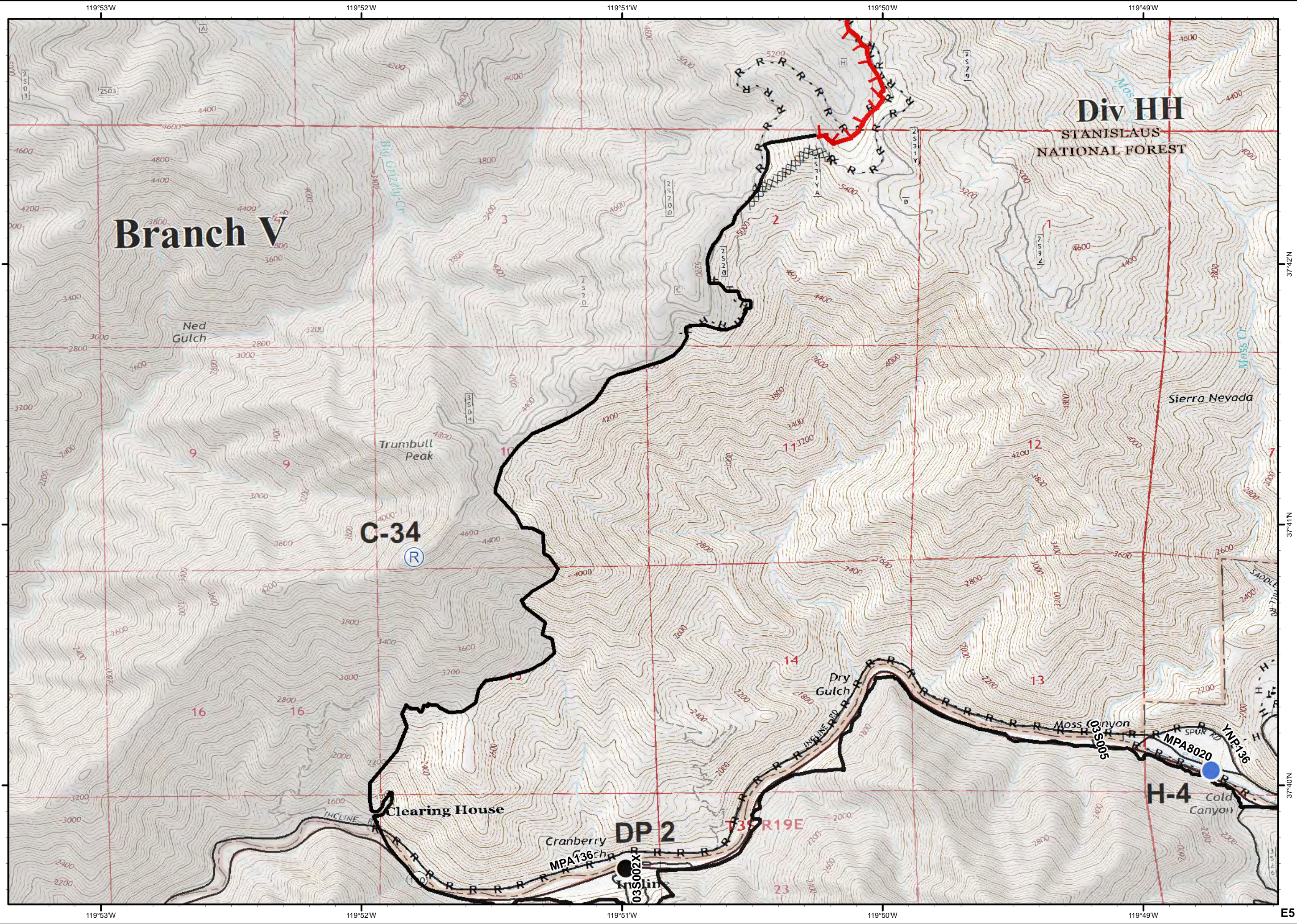
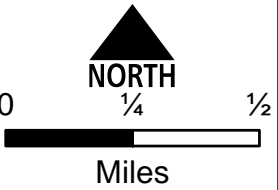
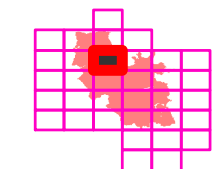
Ferguson
CA-SNF-745

IAP Tiles
08/07/2018
Day Shift

E5



- Drop Point
- Helispot
- Ⓡ Repeater
- ┌ Uncontrolled Fire Edge
- Completed Line
- ⊗ Completed Dozer Line
- H - Completed Hand Line
- R - Road as Completed Line



37°42'N

37°41'N

37°40'N

119°53'W 119°52'W 119°51'W 119°50'W 119°49'W E5

Ferguson
CA-SNF-745

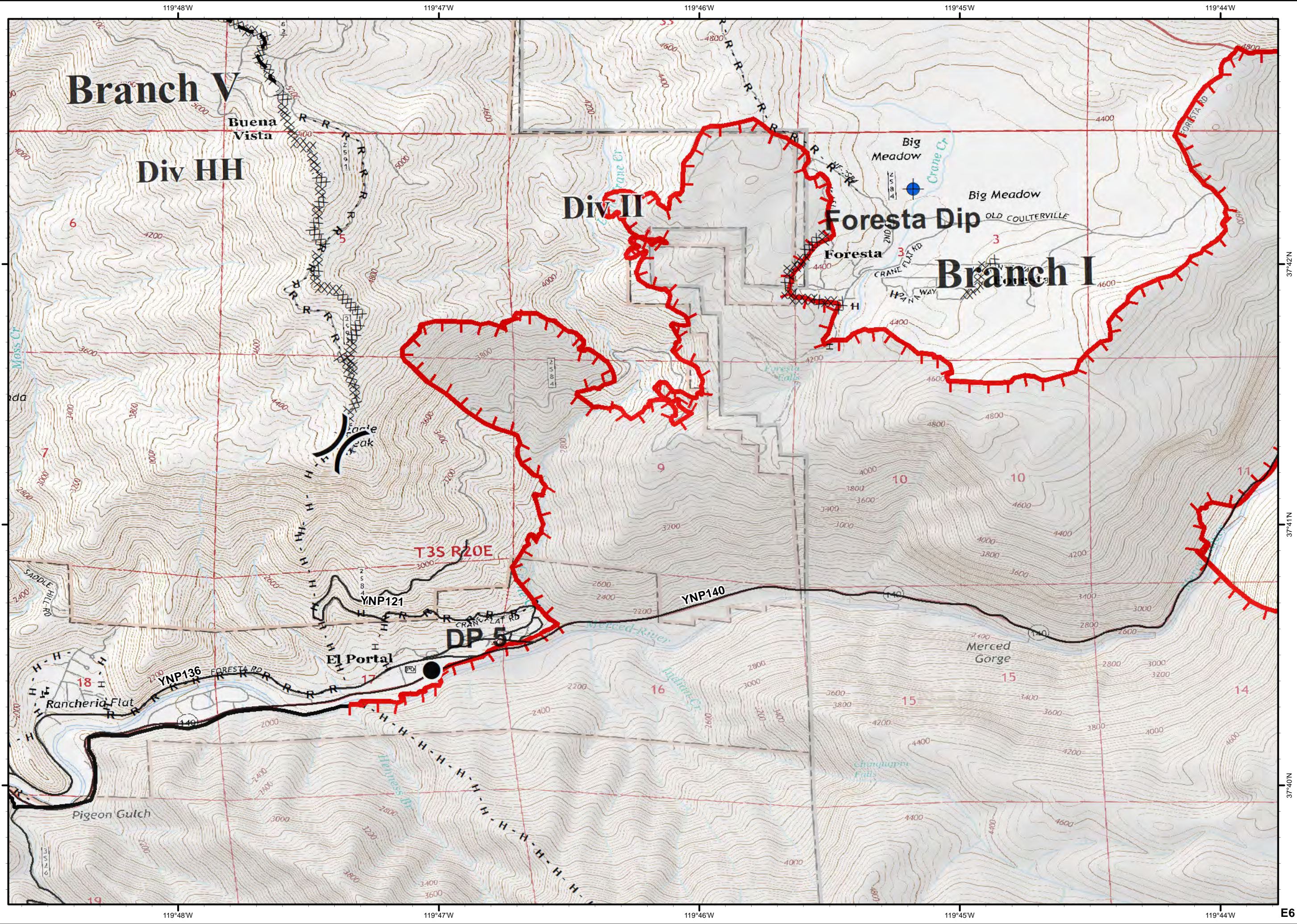
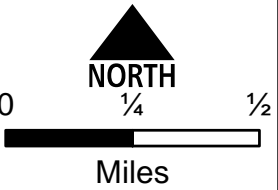
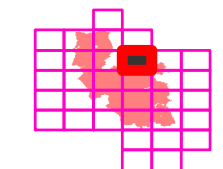
IAP Tiles
08/07/2018
Day Shift

E6



- Dip Site
- Drop Point
- Division Break

- Uncontrolled Fire Edge
- Completed Line
- Completed Dozer Line
- Completed Hand Line
- Road as Completed Line
- Access or Improved Road
- Planned Fire Line



37°42'N

37°41'N

37°40'N

E6

Ferguson CA-SNF-745

IAP Tiles
08/07/2018
Day Shift

E7



Camp



Drop Point



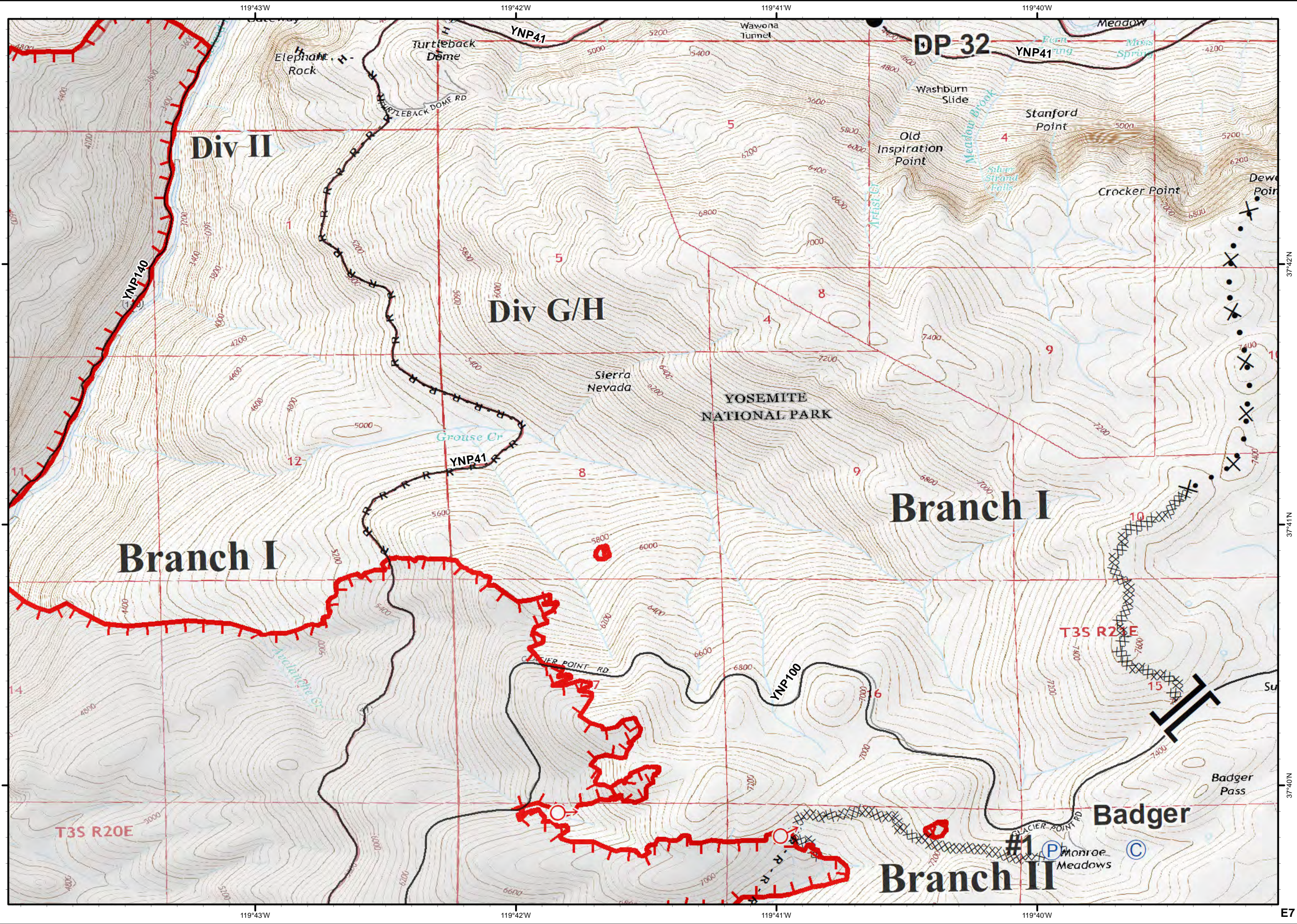
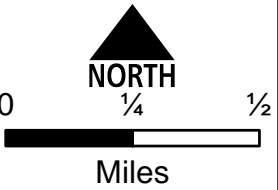
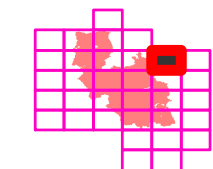
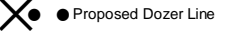
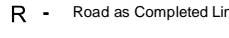
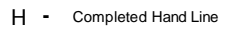
Pump



Spot Fire



Branch Break



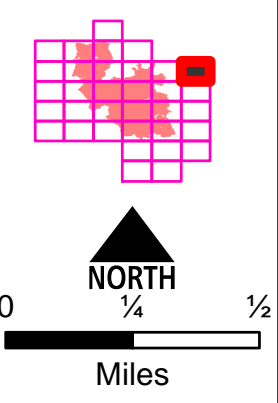
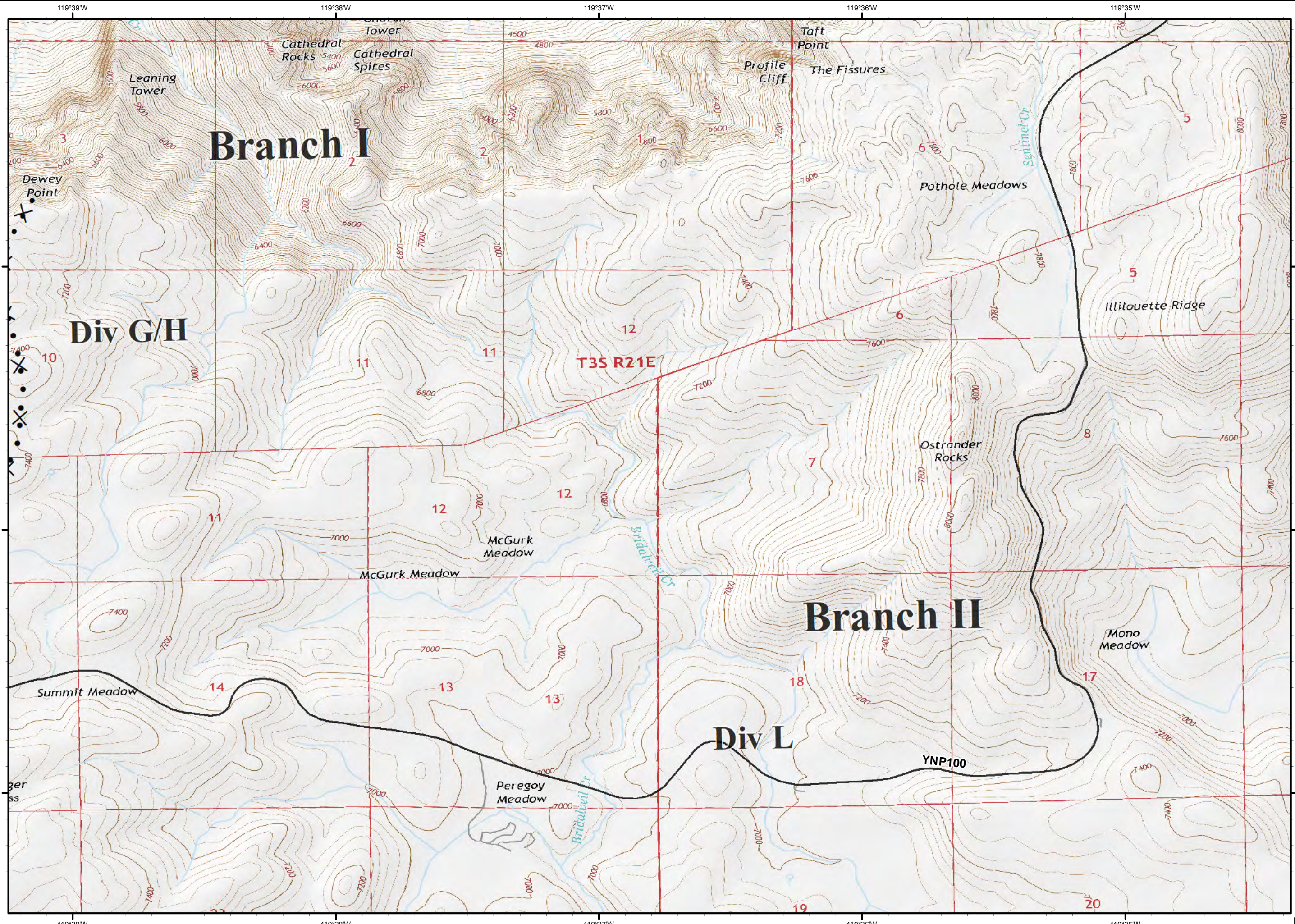
Ferguson
CA-SNF-745

IAP Tiles
08/07/2018
Day Shift

E8



Proposed Dozer Line

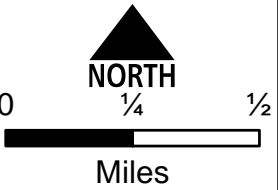
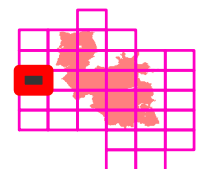
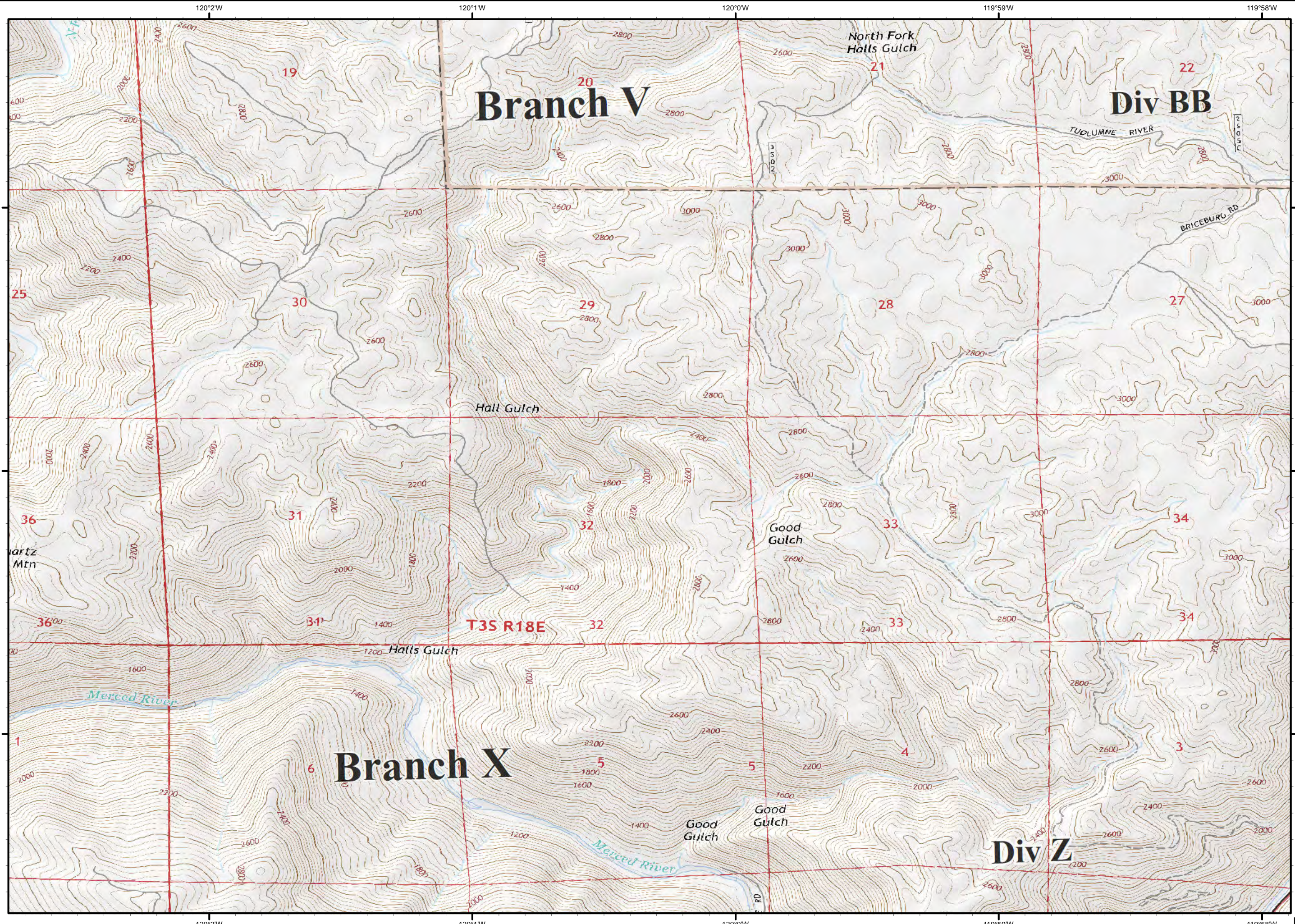


37°42'N
37°41'N
37°40'N
E8

Ferguson
CA-SNF-745

IAP Tiles
08/07/2018
Day Shift

F3



37°39'N
37°38'N
37°37'N
37°36'N

F3

Ferguson
CA-SNF-745

IAP Tiles
08/07/2018
Day Shift

F4



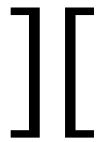
Dip Site



Drop Point



Helispot



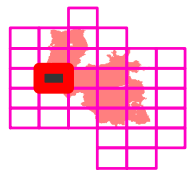
Branch Break

Completed Line

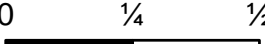
Completed Dozer Line

H - Completed Hand Line

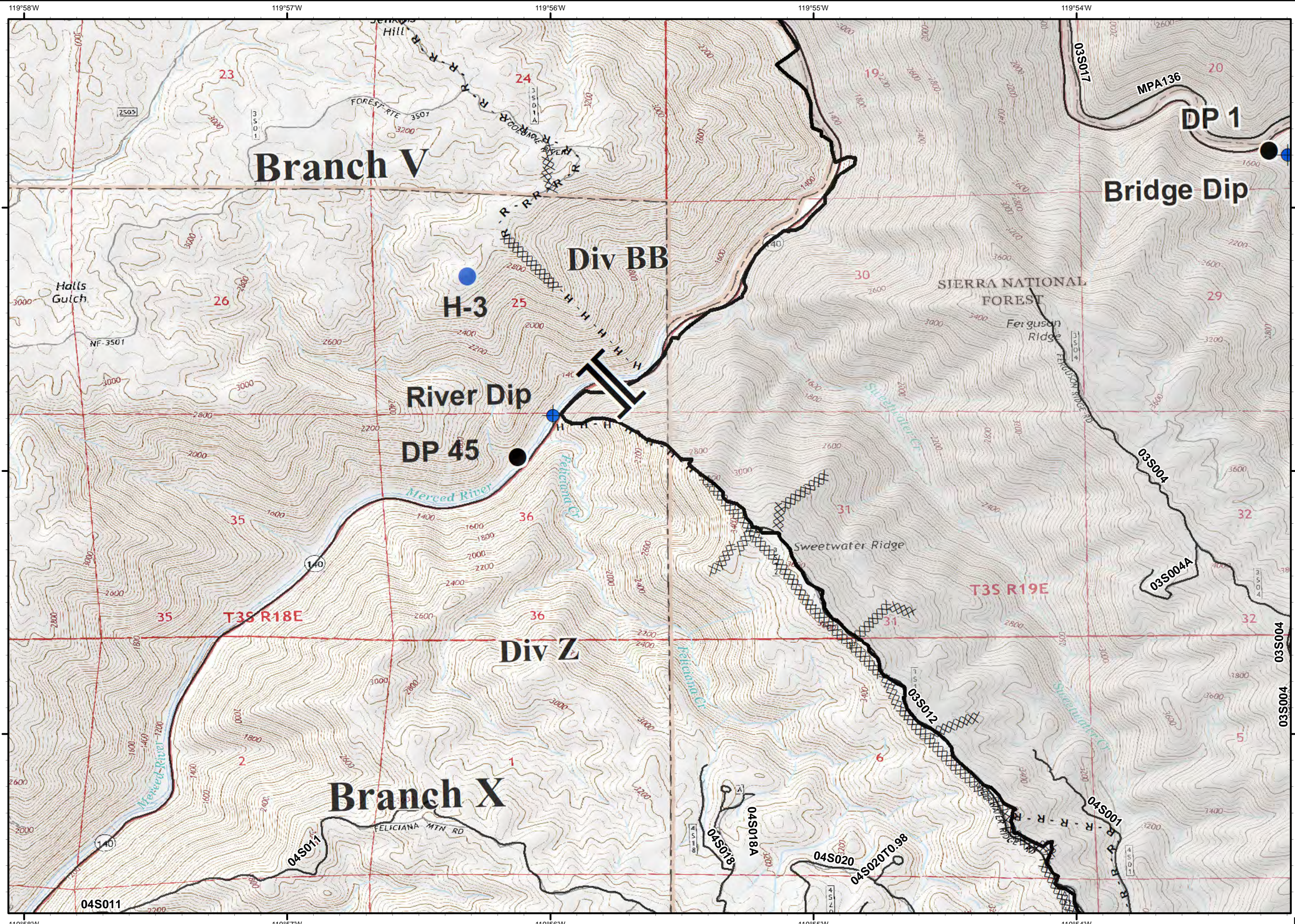
R - Road as Completed Line



NORTH



Miles



Ferguson
CA-SNF-745

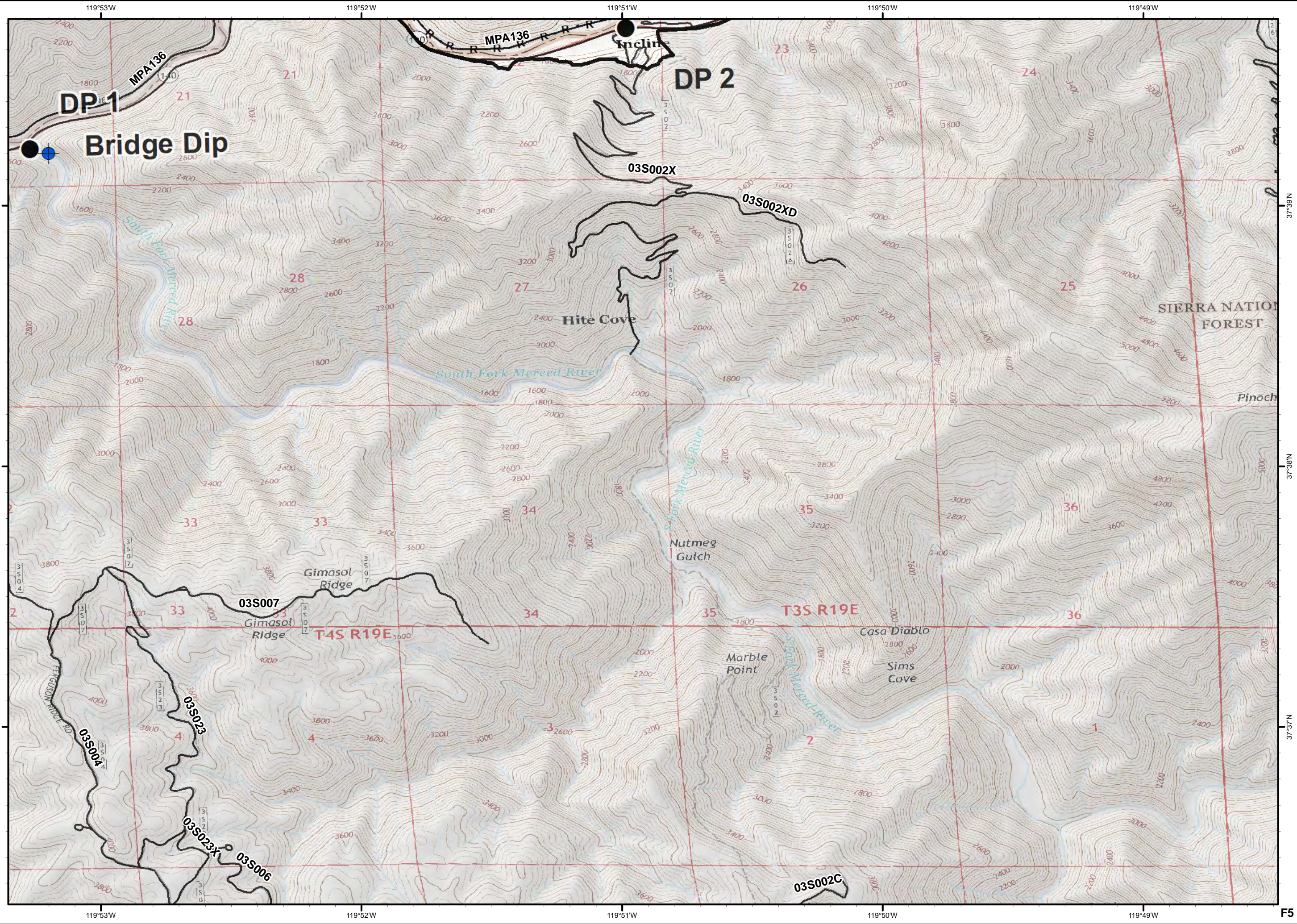
IAP Tiles
08/07/2018
Day Shift

F5



- Dip Site
- Drop Point
- Completed Line
- Road as Completed Line

NORTH
0 1/4 1/2
Miles



37°39'N
37°38'N
37°37'N
F5

Ferguson CA-SNF-745

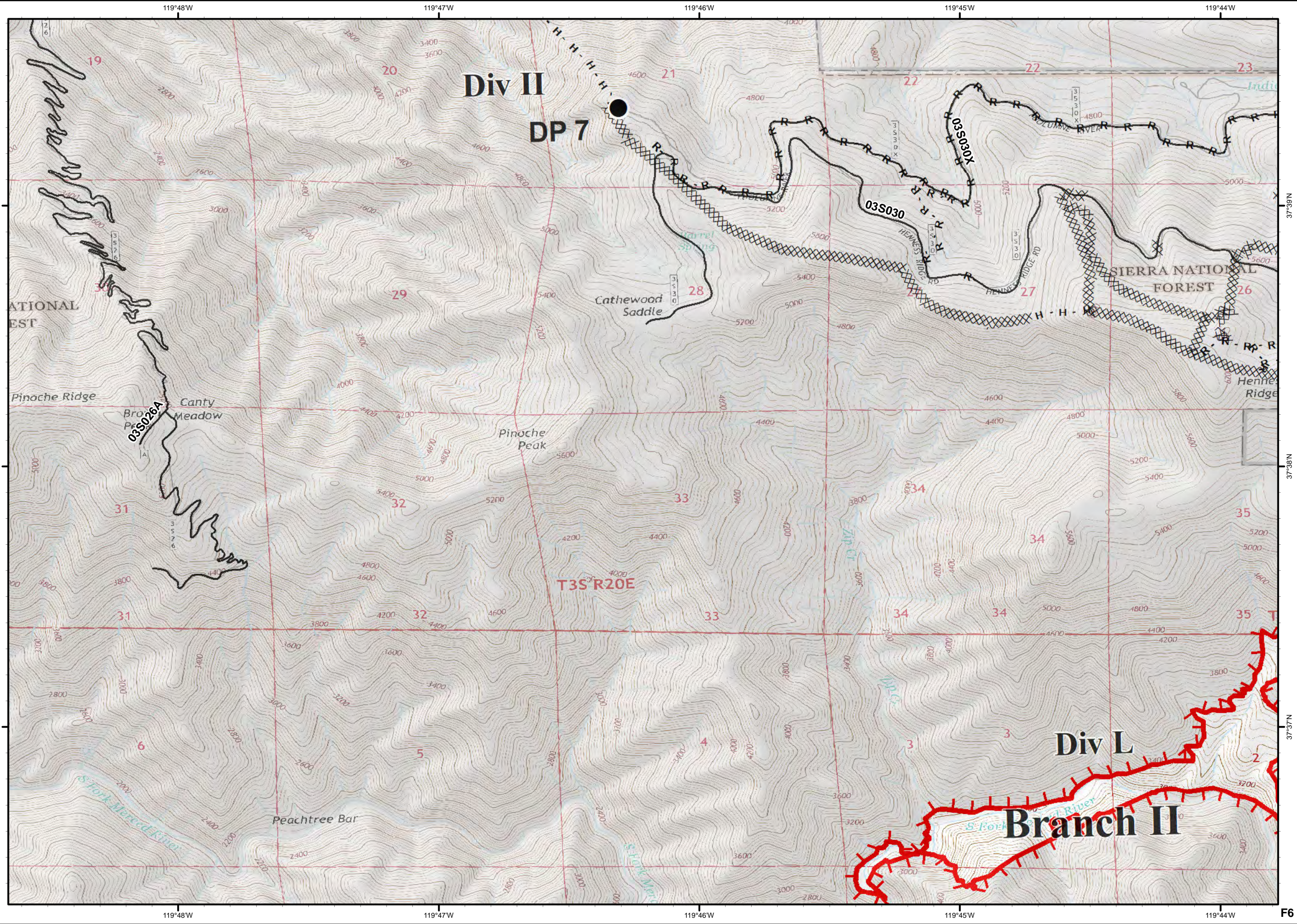
IAP Tiles
08/07/2018
Day Shift

F6



- Drop Point
- Uncontrolled Fire Edge
- Completed Dozer Line
- Completed Hand Line
- Road as Completed Line

NORTH
0 1/4 1/2
Miles



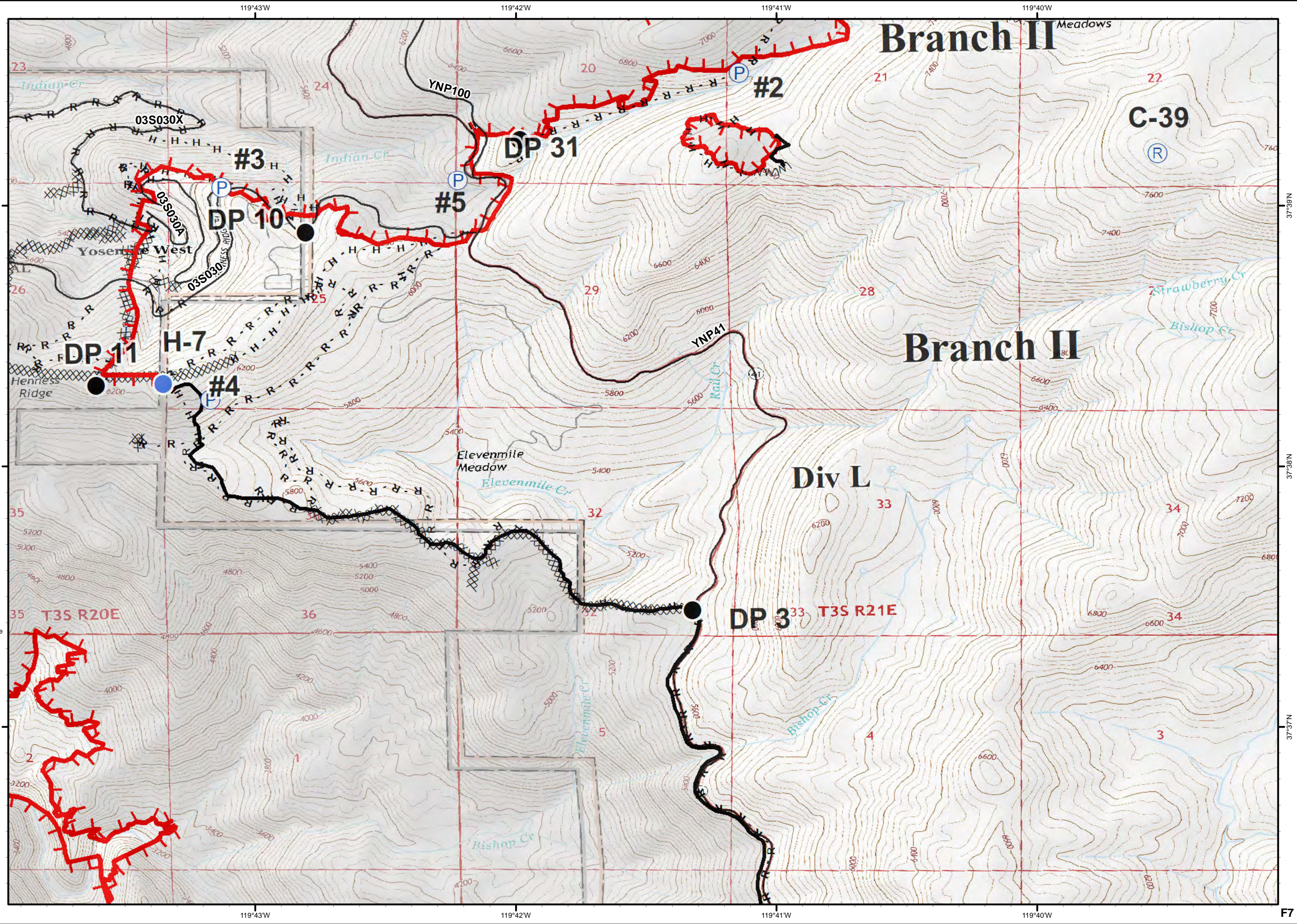
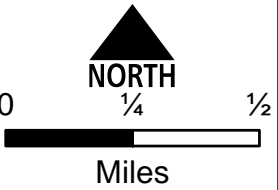
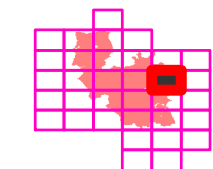
Ferguson
CA-SNF-745

IAP Tiles
08/07/2018
Day Shift

F7



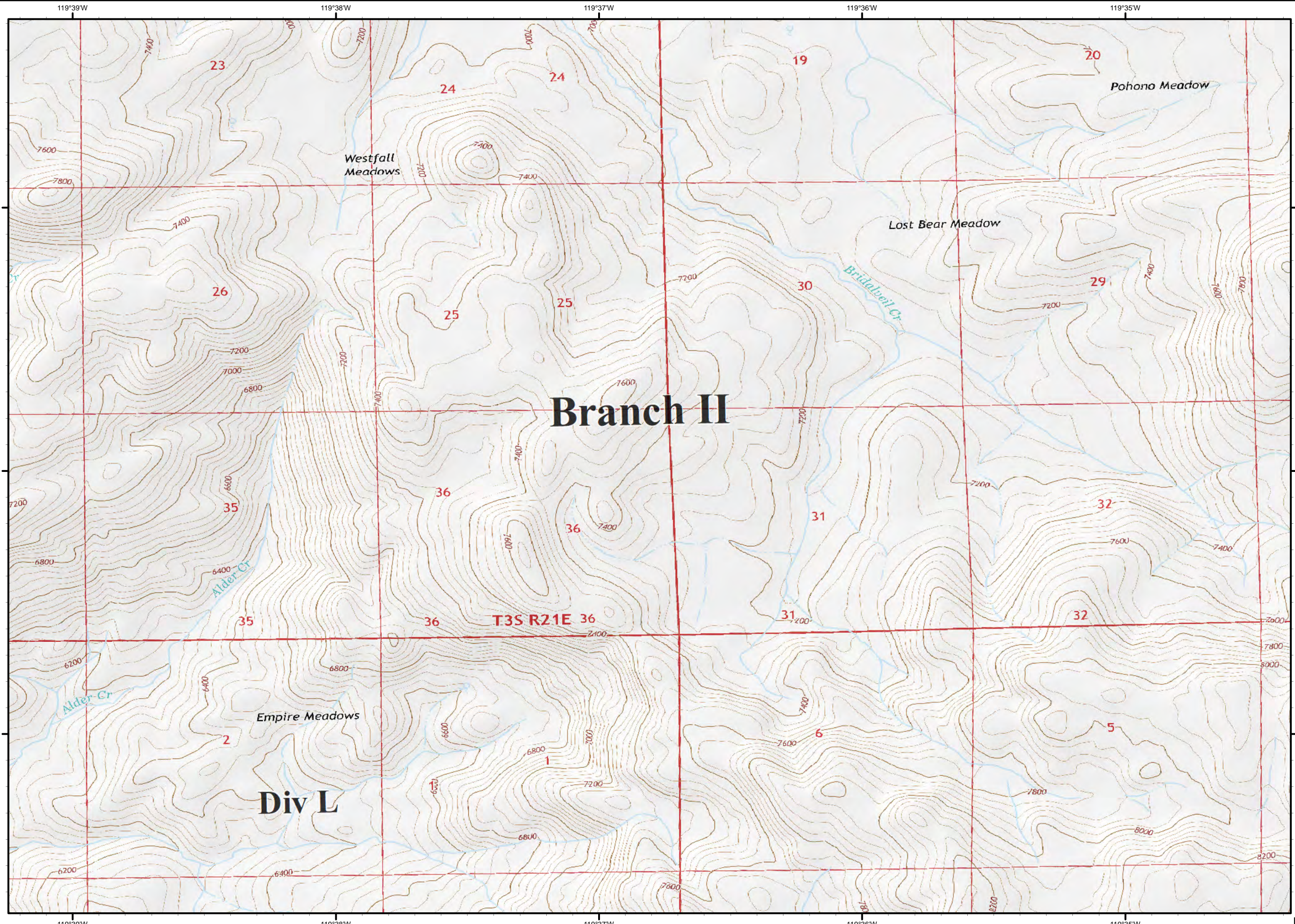
- Camp
- Drop Point
- Helispot
- Pump
- Repeater
- Uncontrolled Fire Edge
- Completed Line
- Completed Dozer Line
- Completed Hand Line
- Road as Completed Line
- Fire Break Planned or Incomplete



Ferguson
CA-SNF-745

IAP Tiles
08/07/2018
Day Shift

F8



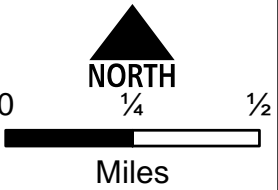
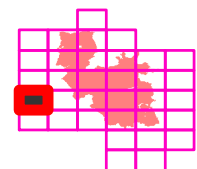
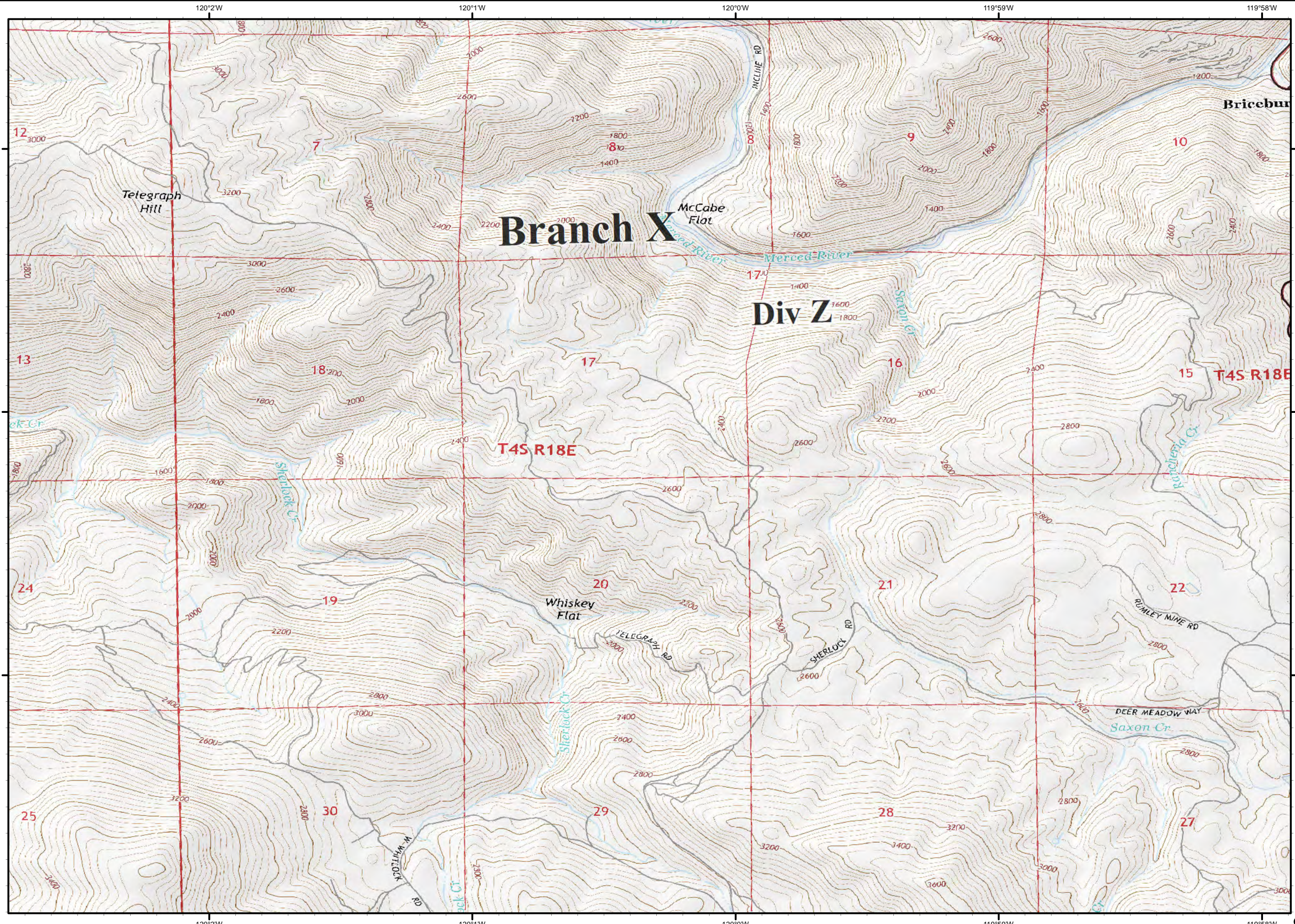
NORTH
0 1/4 1/2
Miles

37°39'N
37°38'N
37°37'N
F8

Ferguson
CA-SNF-745

IAP Tiles
08/07/2018
Day Shift

G3



Ferguson
CA-SNF-745

IAP Tiles
08/07/2018
Day Shift

G4



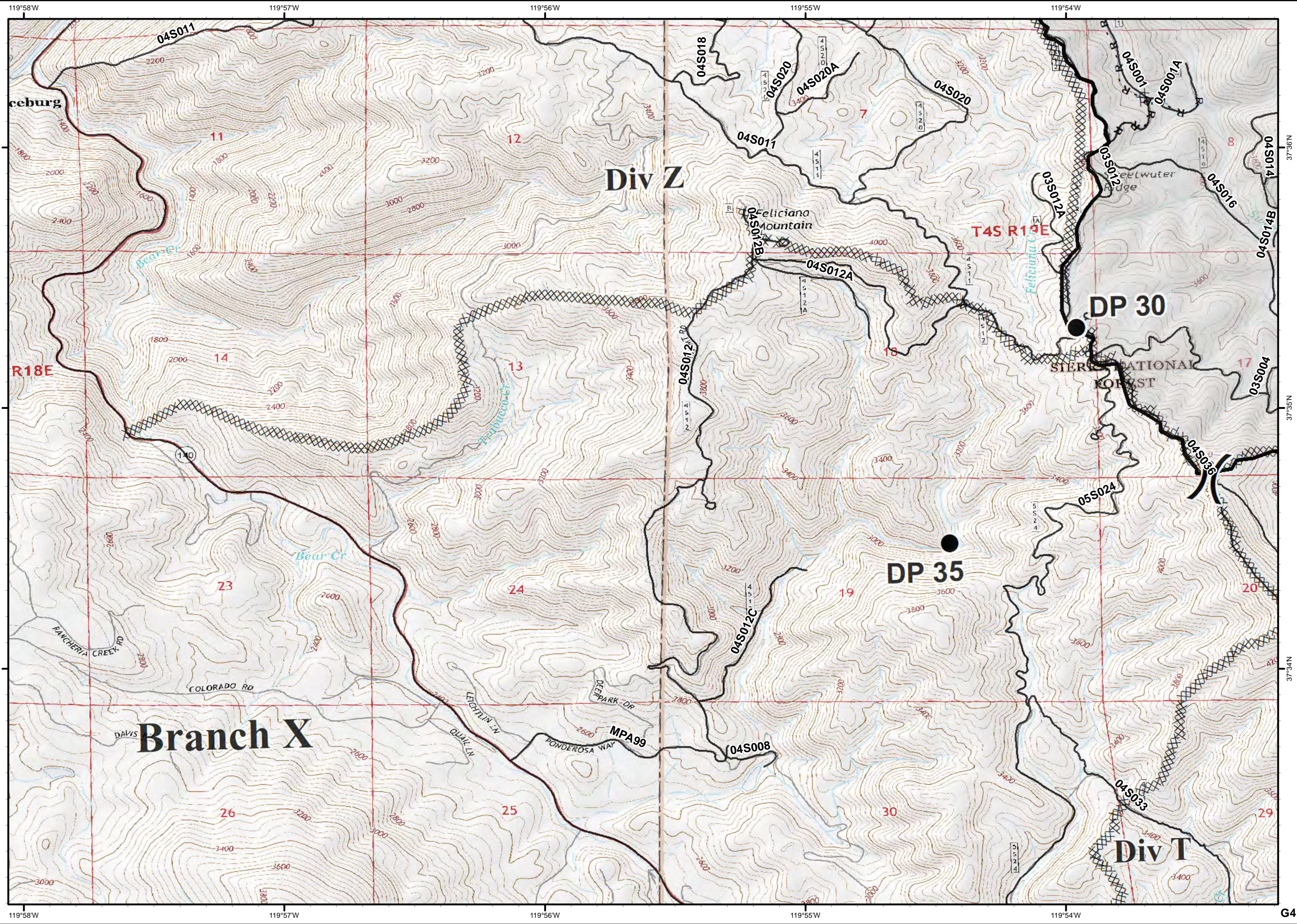
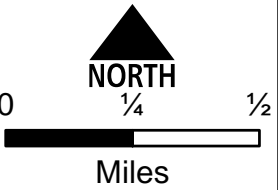
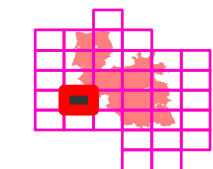
● Drop Point

) (Division Break

— Completed Line

XXXX Completed Dozer Line

R - Road as Completed Line



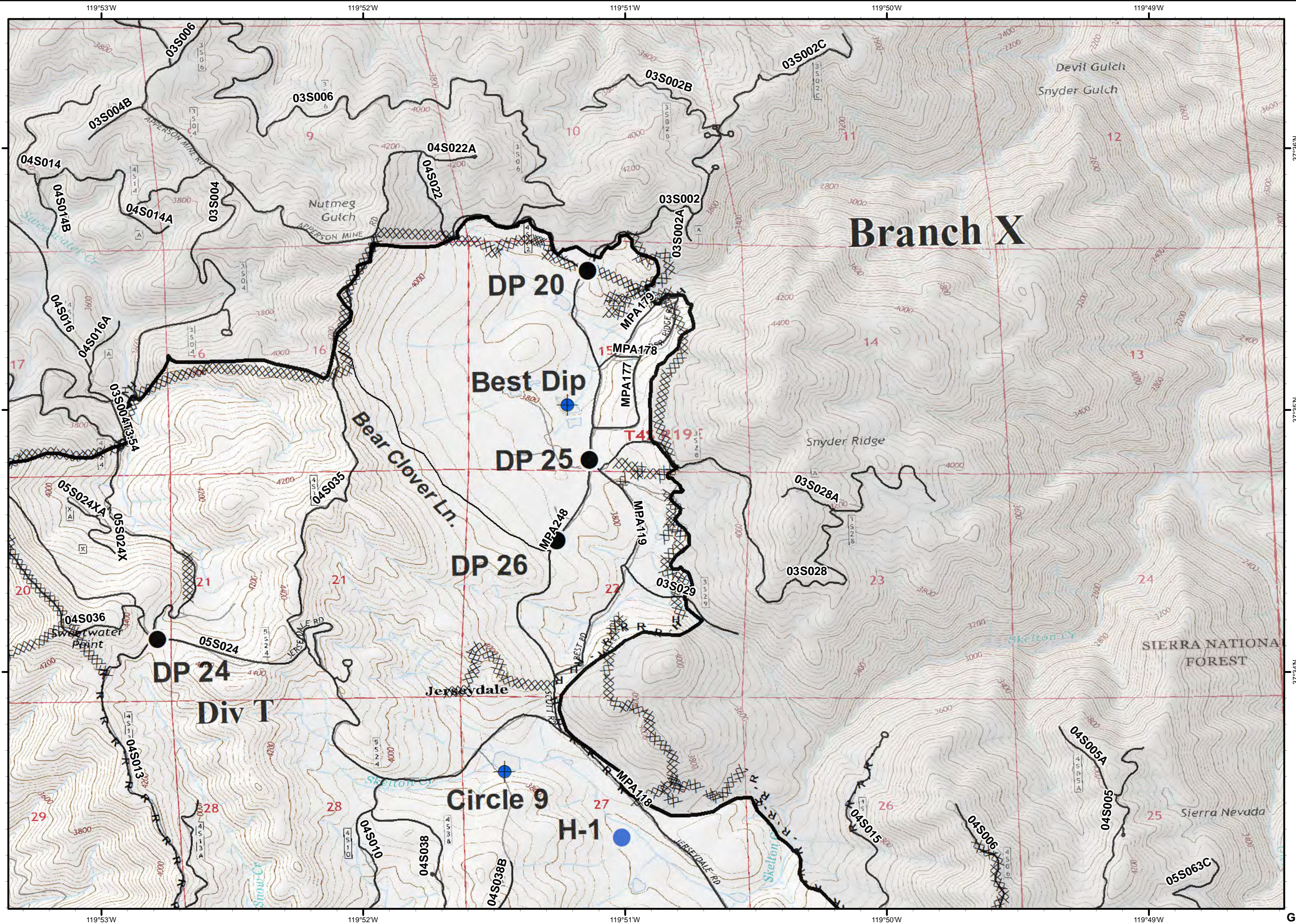
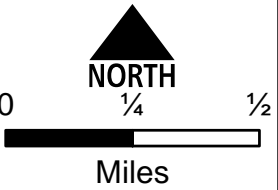
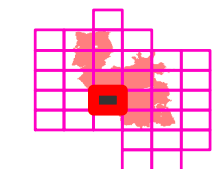
Ferguson
CA-SNF-745

IAP Tiles
08/07/2018
Day Shift

G5



-  Dip Site
-  Drop Point
-  Helispot
-  Completed Line
-  Completed Dozer Line
-  Completed Hand Line
-  Road as Completed Line




G5

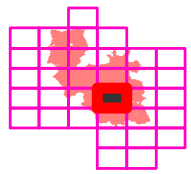
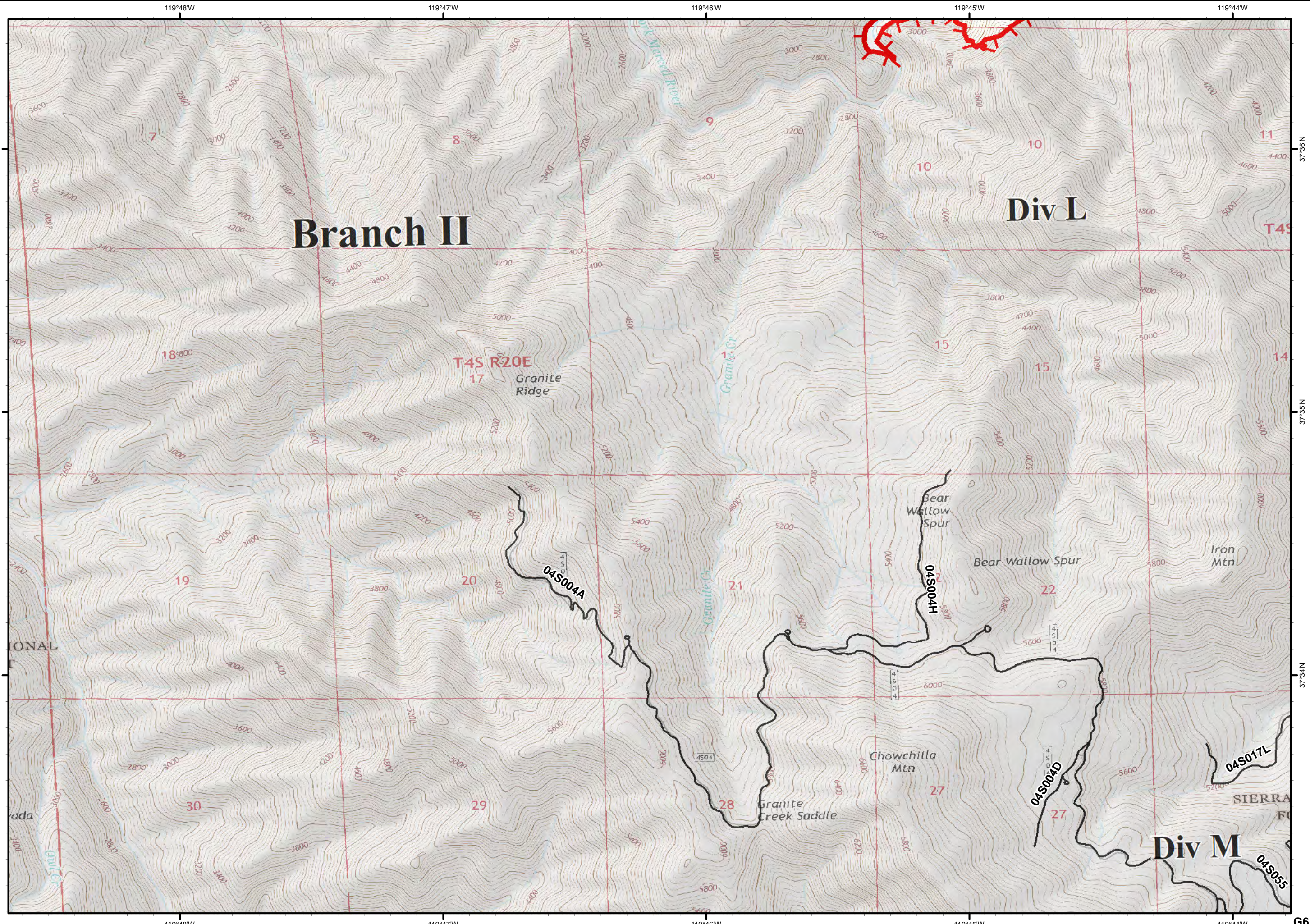
Ferguson
CA-SNF-745

IAP Tiles
08/07/2018
Day Shift

G6



 Uncontrolled Fire Edge



0 1/4 1/2

Miles

Ferguson
CA-SNF-745

IAP Tiles
08/07/2018
Day Shift

G7



● Drop Point

● Helispot

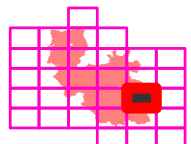
) (Division Break

┌ Uncontrolled Fire Edge

— Completed Line

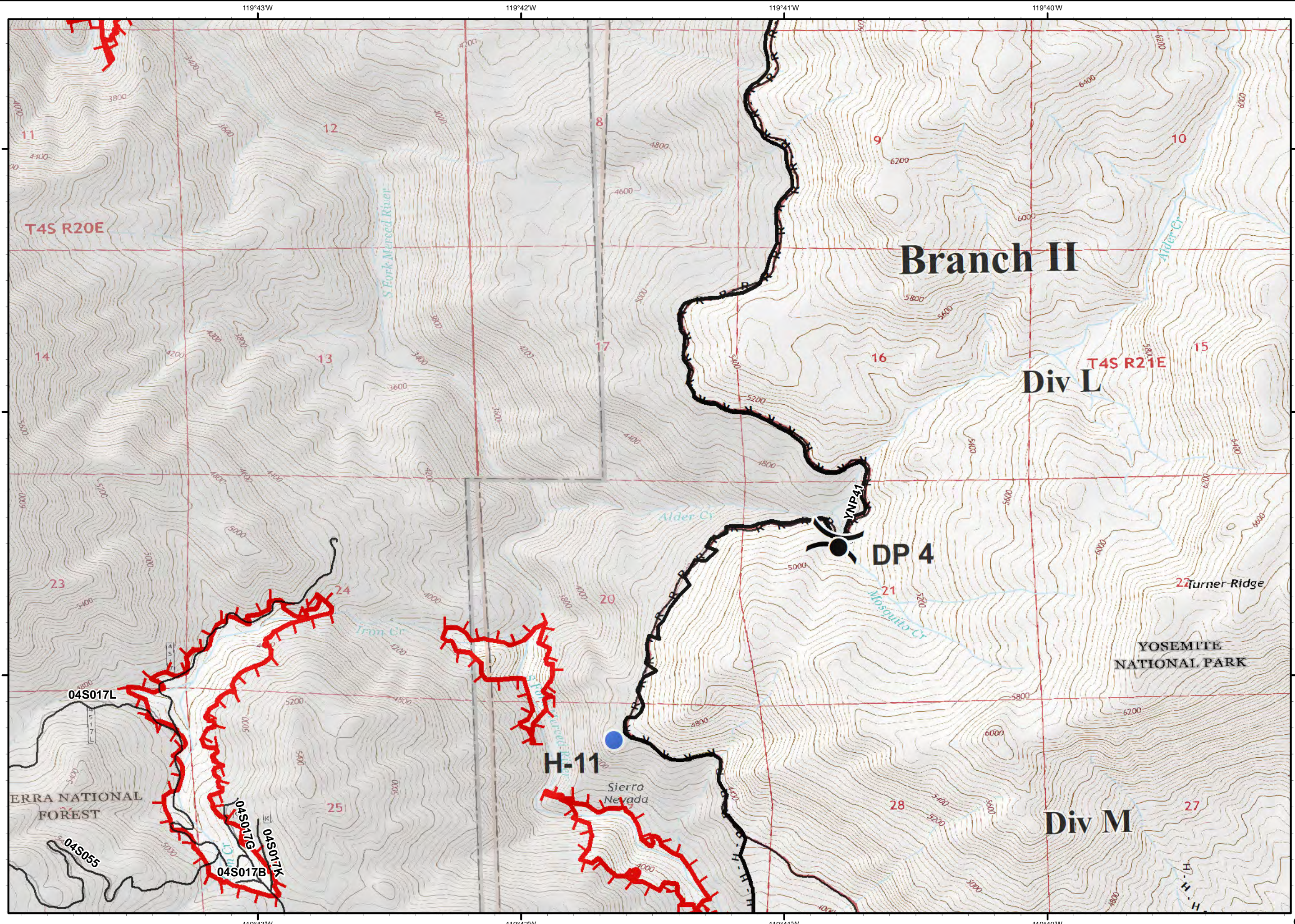
H - Completed Hand Line

R - Road as Completed Line



0 1/4 1/2

Miles



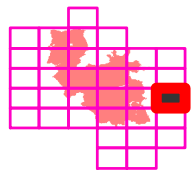
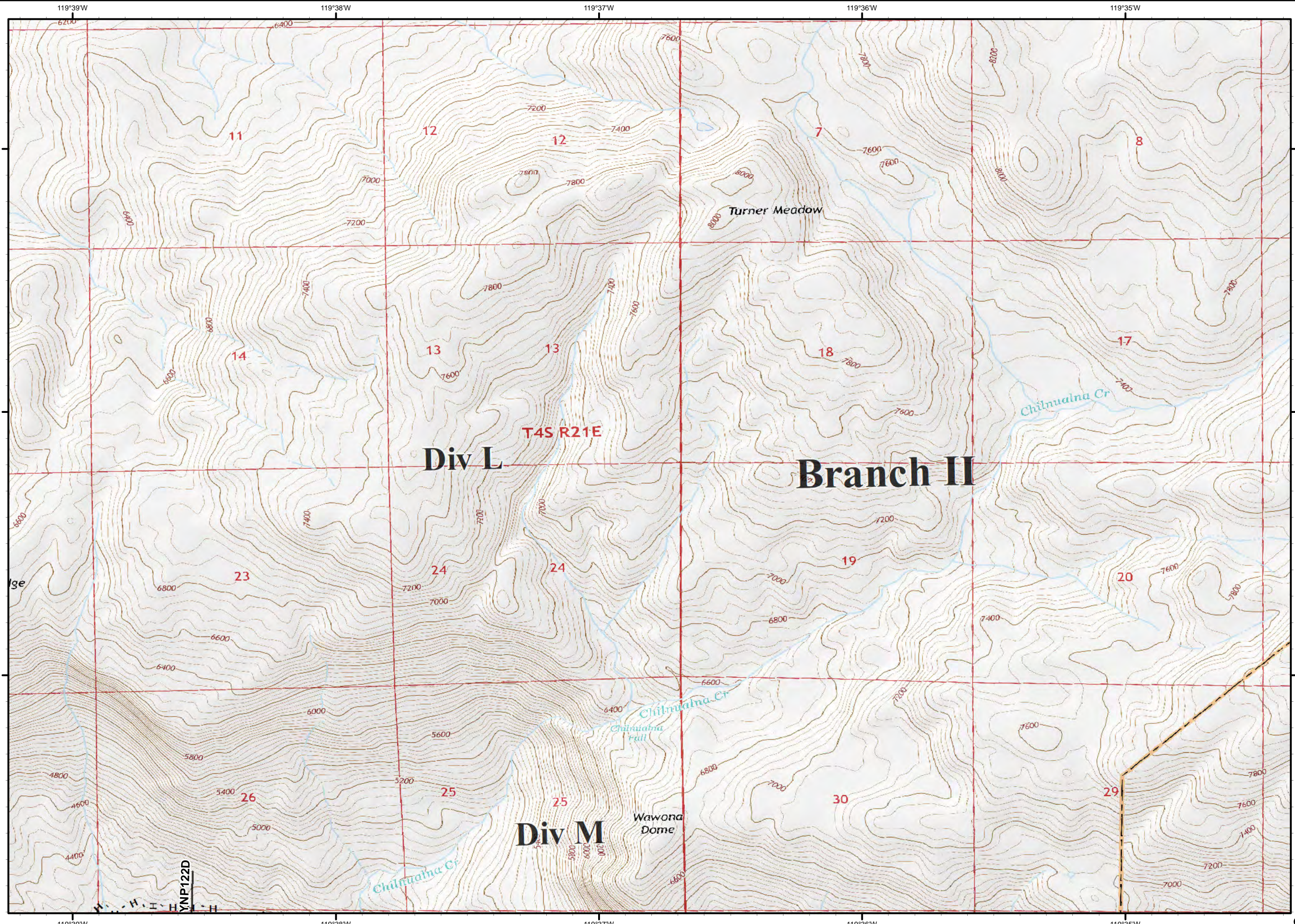
Ferguson
CA-SNF-745

IAP Tiles
08/07/2018
Day Shift

G8



H - Completed Hand Line



NORTH

0 1/4 1/2

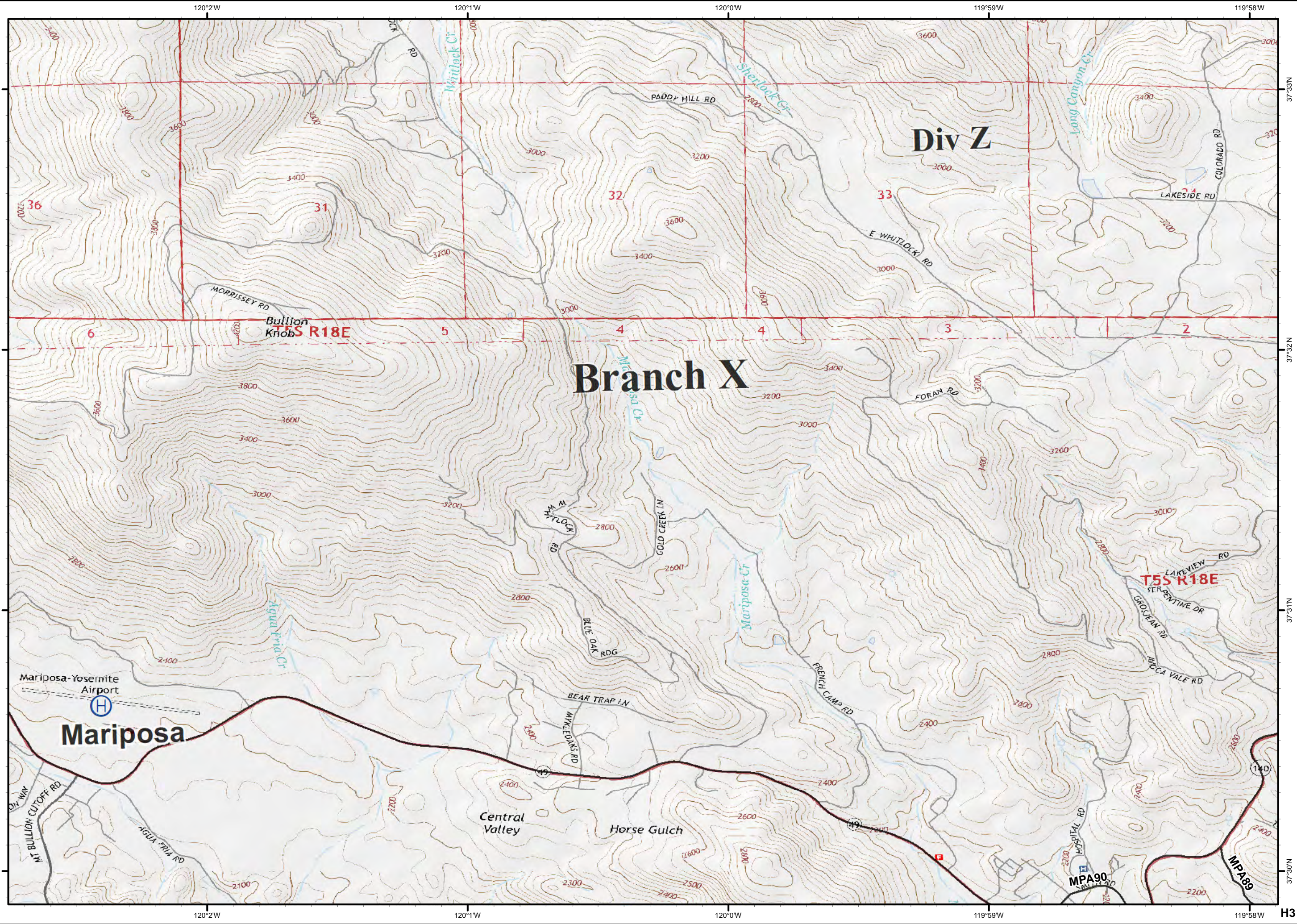
Miles

YNP122D

Ferguson
CA-SNF-745

IAP Tiles
08/07/2018
Day Shift

H3

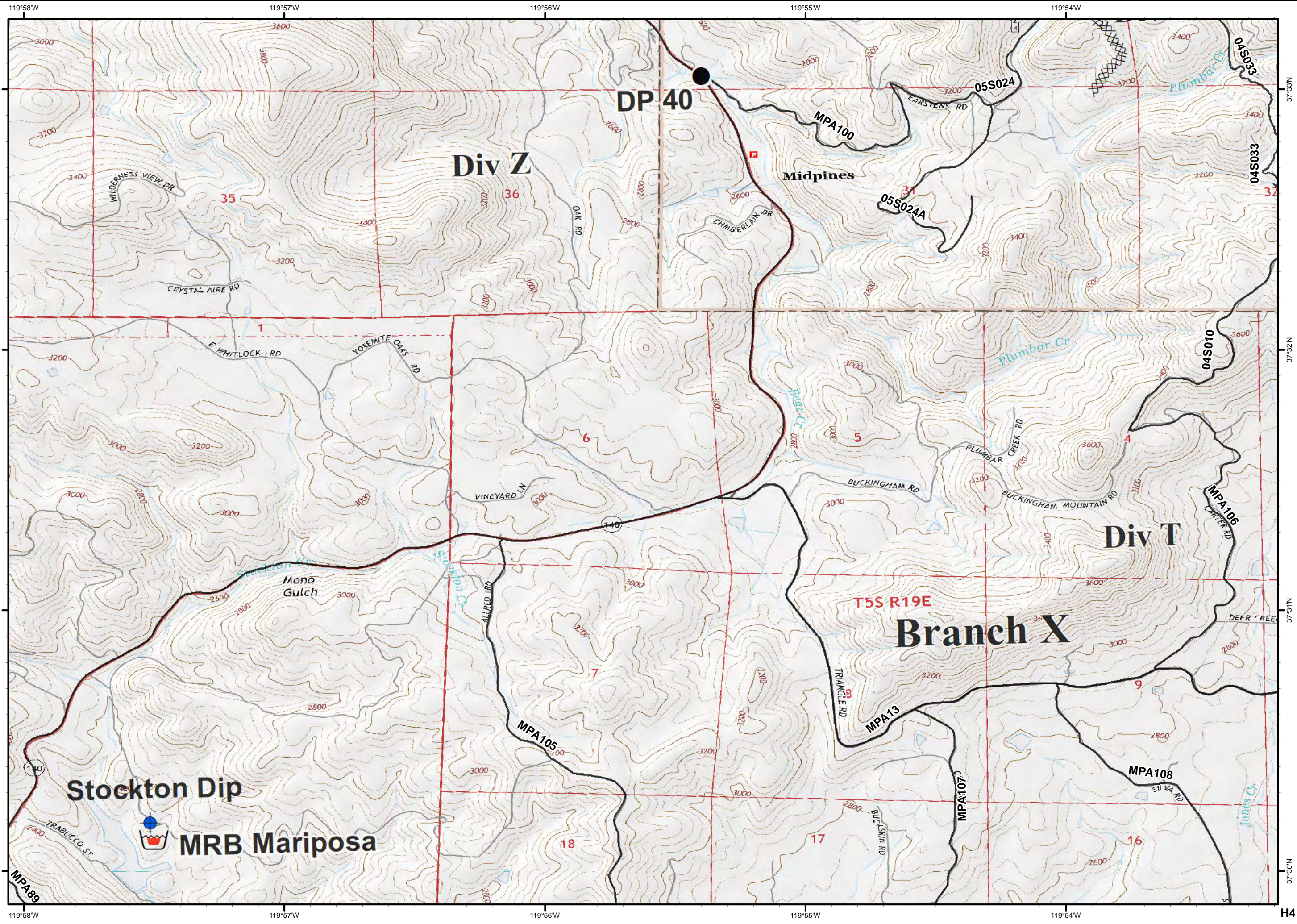
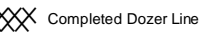
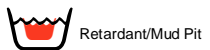
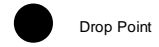
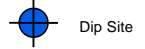


A 5x5 grid overlay with a red square in the bottom-left cell. Below it is a north arrow pointing upwards and a scale bar labeled 'Miles' with markings for 0, 1/4, and 1/2.

Ferguson
CA-SNF-745

IAP Tiles
08/07/2018
Day Shift

H4



0 **NORTH** 1/4 1/2
Miles

Ferguson CA-SNF-745

IAP Tiles
08/07/2018
Day Shift

H5



● Drop Point

● Helispot

⊙ Water Source

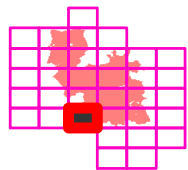
)) Division Break

— Completed Line

XXXX Completed Dozer Line

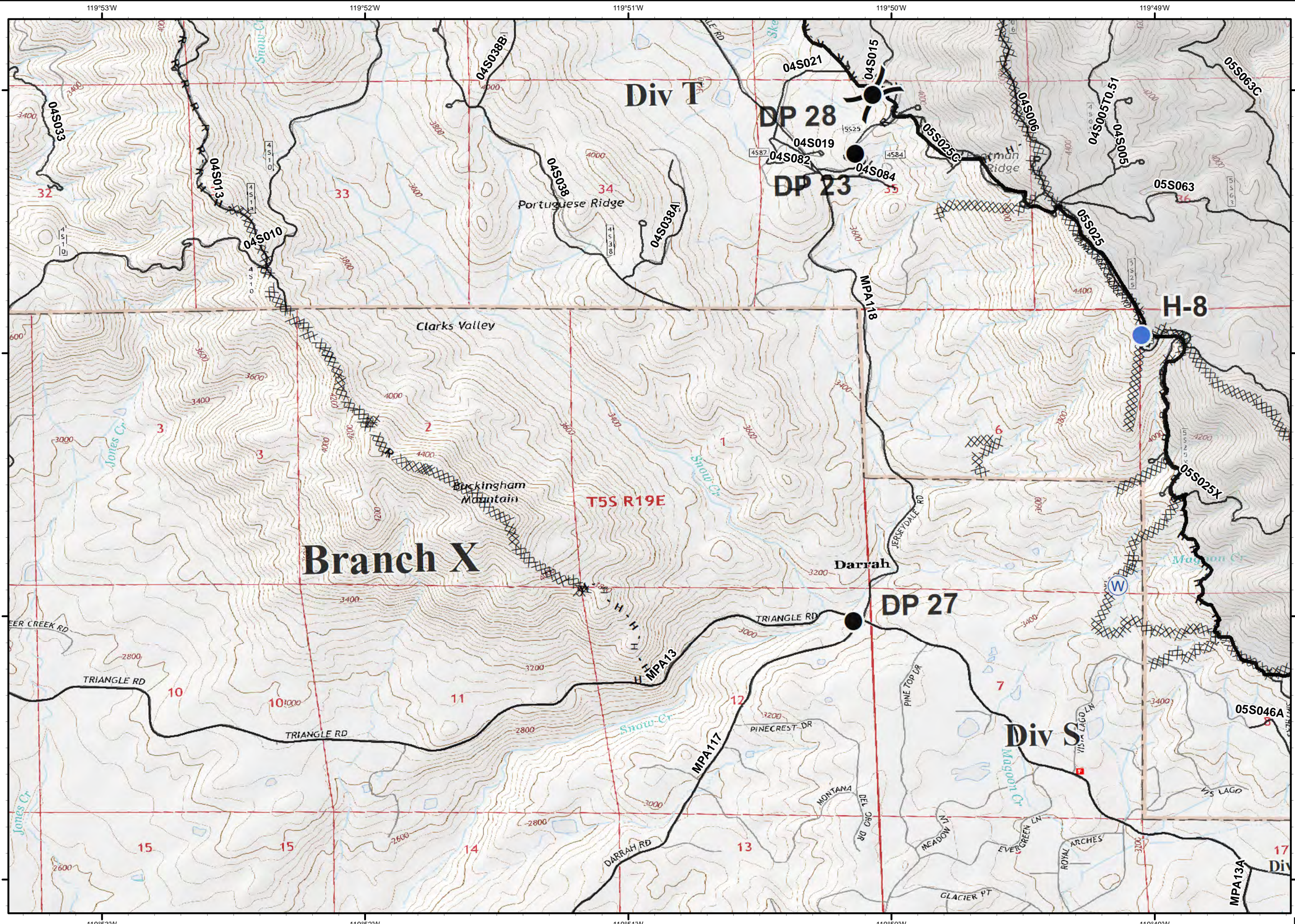
H - Completed Hand Line

R - Road as Completed Line



0 1/4 1/2

Miles



Ferguson CA-SNF-745

IAP Tiles
08/07/2018
Day Shift

H6



Dip Site



Drop Point



Repeater



Division Break



Branch Break

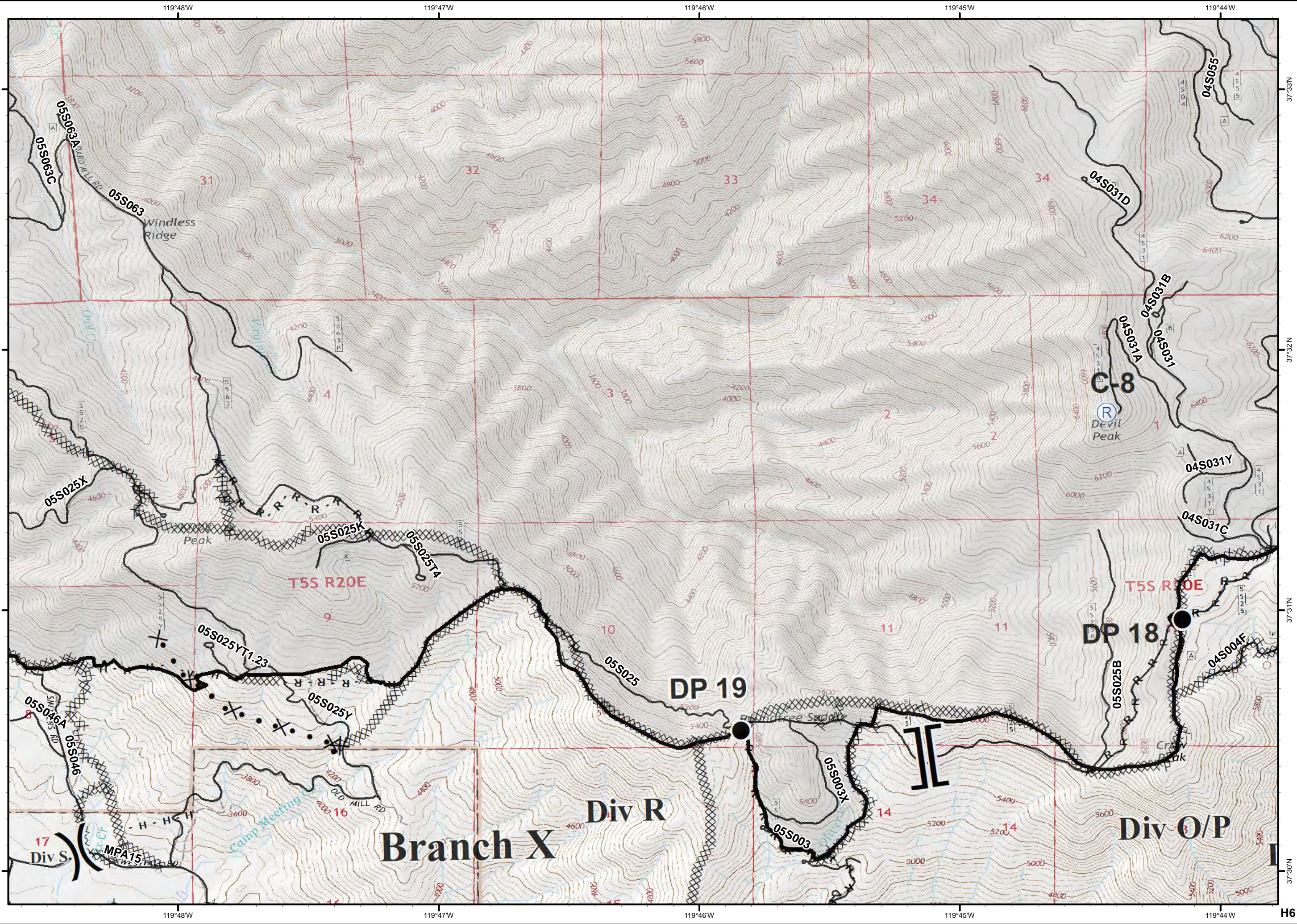
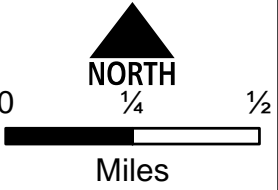
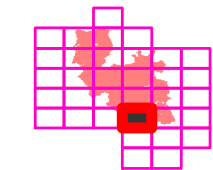
— Completed Line

XXXX Completed Dozer Line

H - Completed Hand Line

R - Road as Completed Line

⊗ Proposed Dozer Line



Ferguson CA-SNF-745

IAP Tiles
08/07/2018
Day Shift

H7



Dip Site



Drop Point



Water Source



Division Break

Uncontrolled Fire Edge

Completed Line

Completed Dozer Line

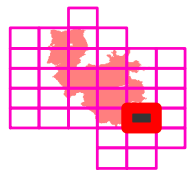
Completed Hand Line

Road as Completed Line

Proposed Dozer Line

Fire Break Planned or Incomplete

Planned Fire Line

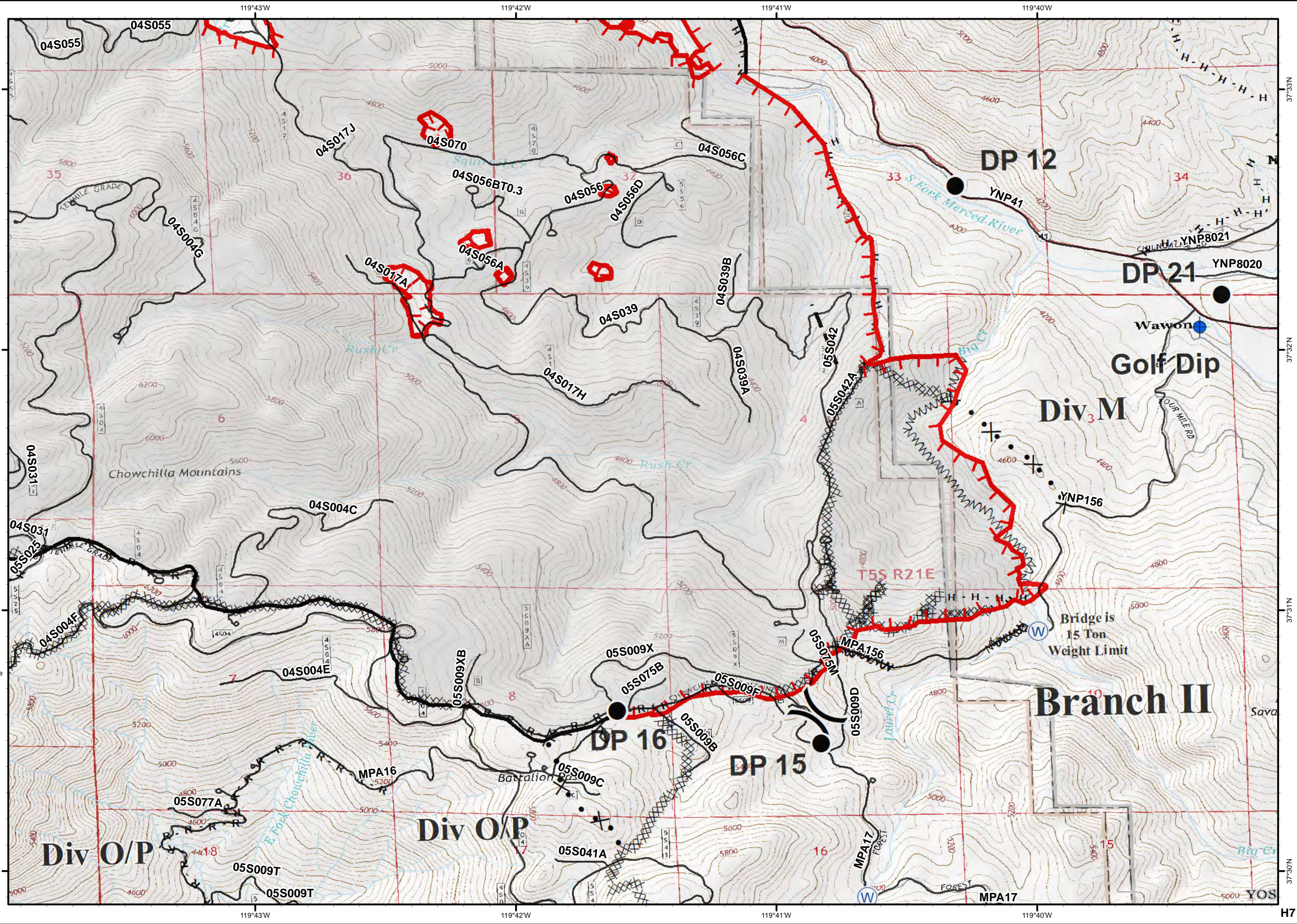


NORTH

1/4

1/2

Miles



Ferguson
CA-SNF-745

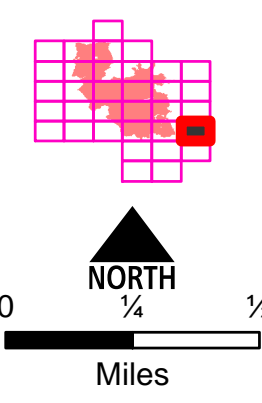
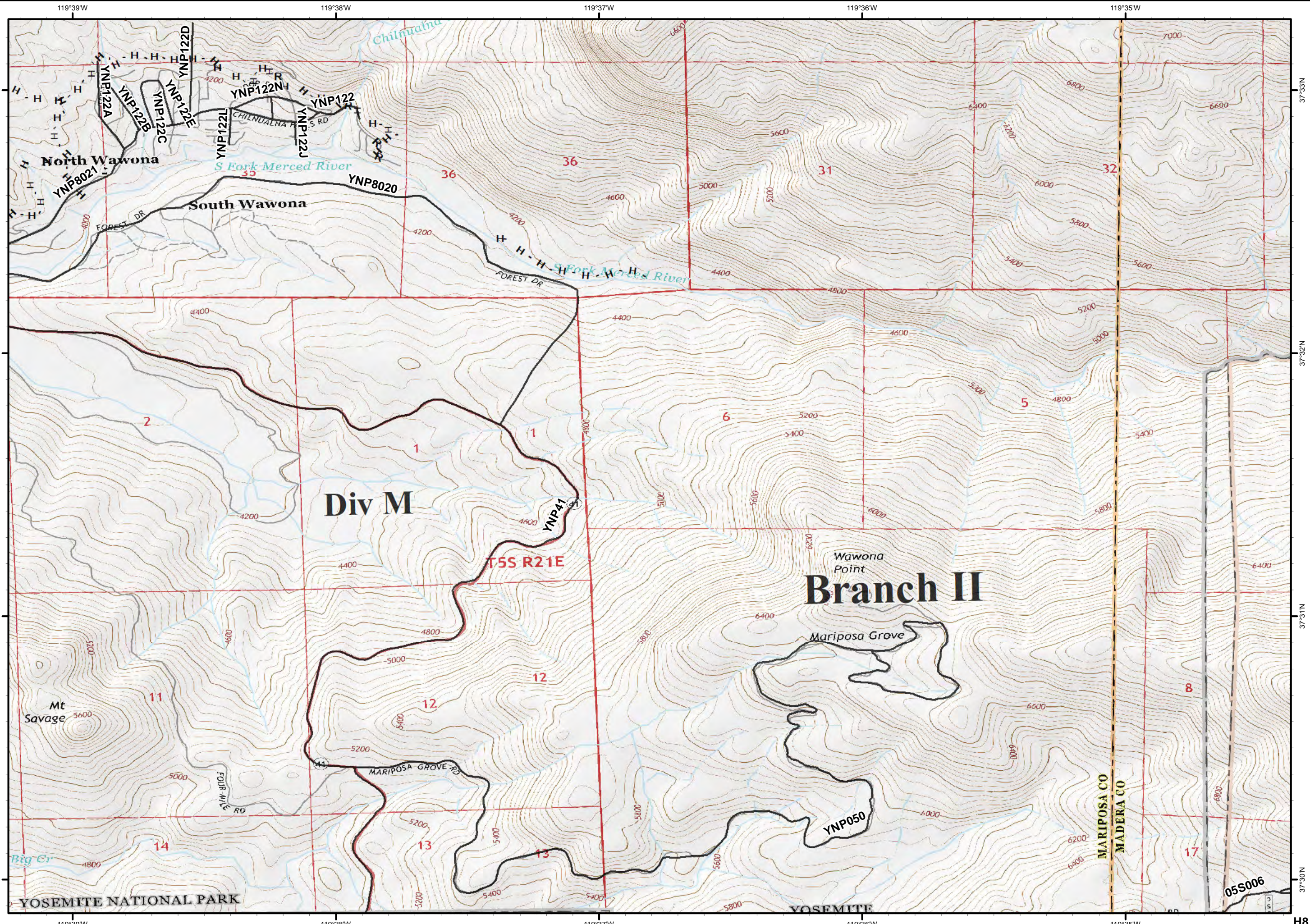
IAP Tiles
08/07/2018
Day Shift

H8



H - Completed Hand Line

R - Road as Completed Line



Ferguson CA-SNF-745

IAP Tiles
08/07/2018
Day Shift

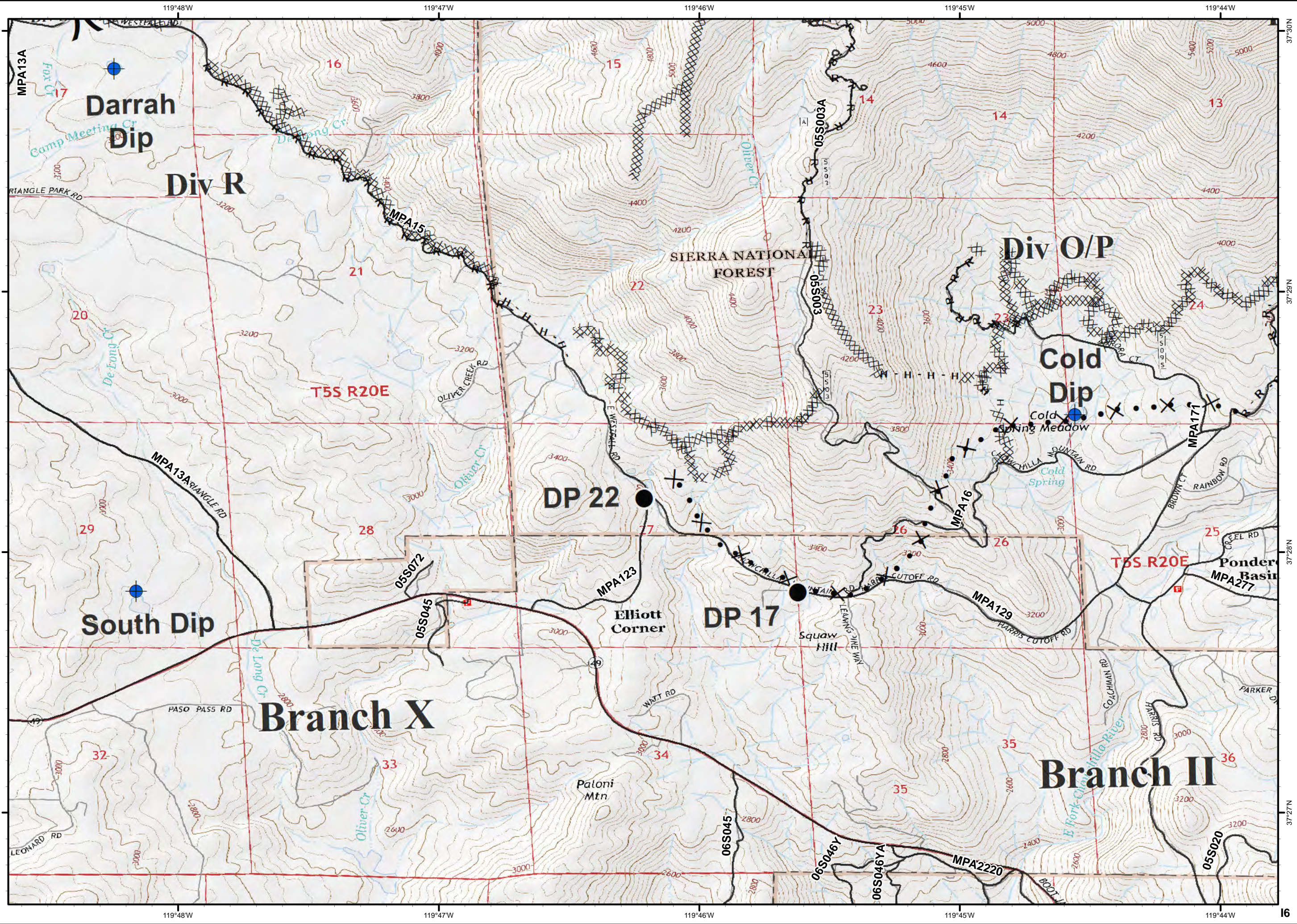
16



- Dip Site
- Drop Point
- Division Break

- Completed Dozer Line
- Completed Hand Line
- Road as Completed Line
- Proposed Dozer Line

NORTH
0 1/4 1/2
Miles



Ferguson
CA-SNF-745

IAP Tiles
08/07/2018
Day Shift

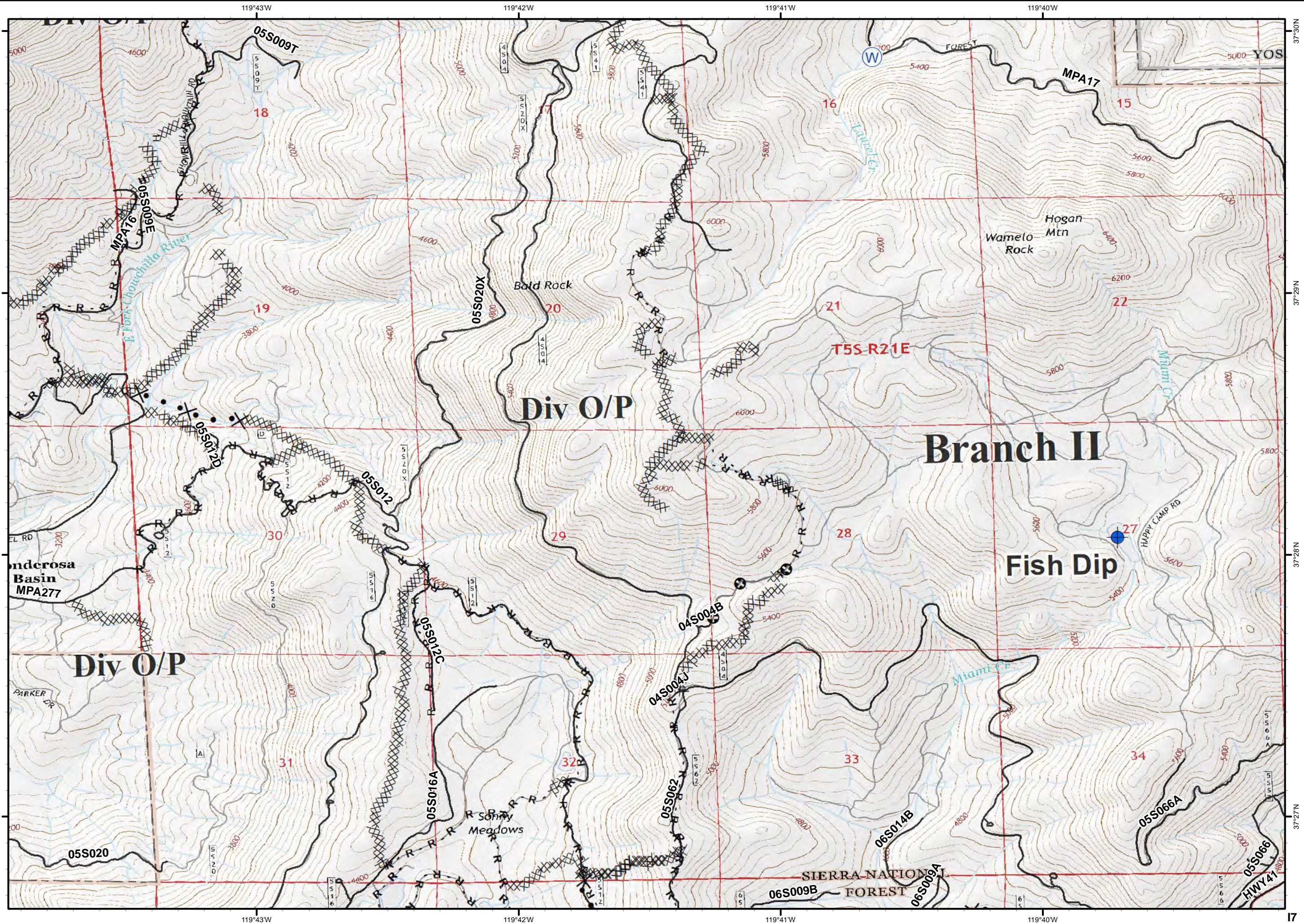
17



- Dip Site
- Water Source
- Completed Dozer Line
- Completed Hand Line
- Road as Completed Line
- Proposed Dozer Line
- Other

NORTH

0 1/4 1/2
Miles



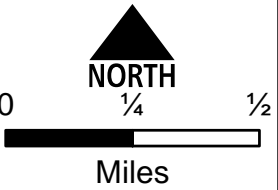
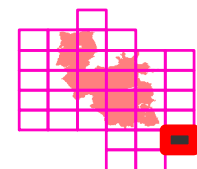
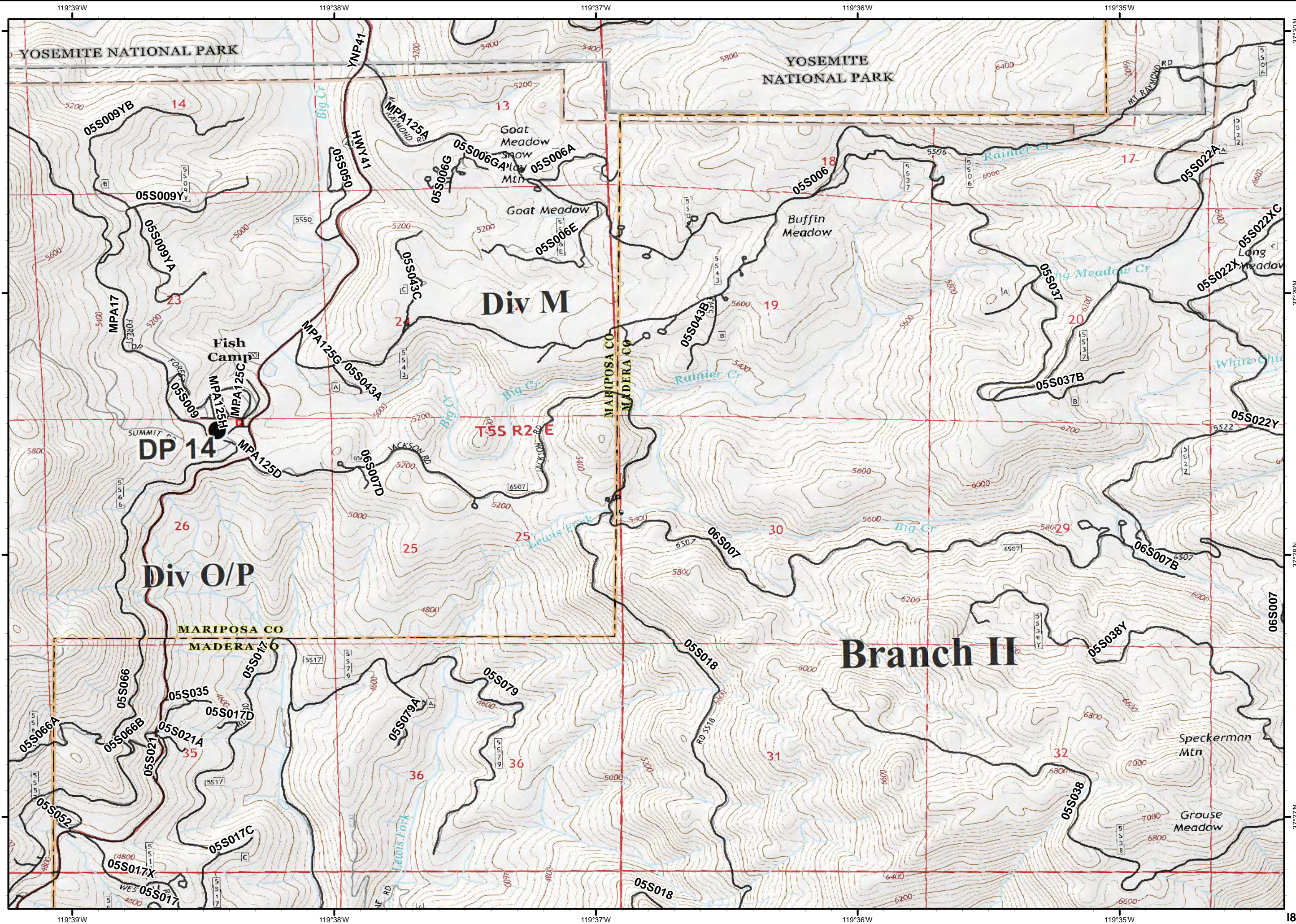
Ferguson
CA-SNF-745

IAP Tiles
08/07/2018
Day Shift

18



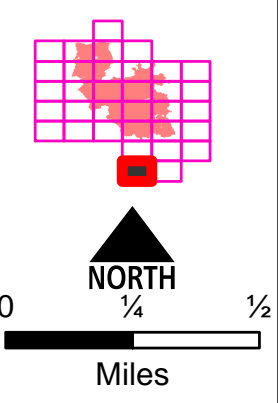
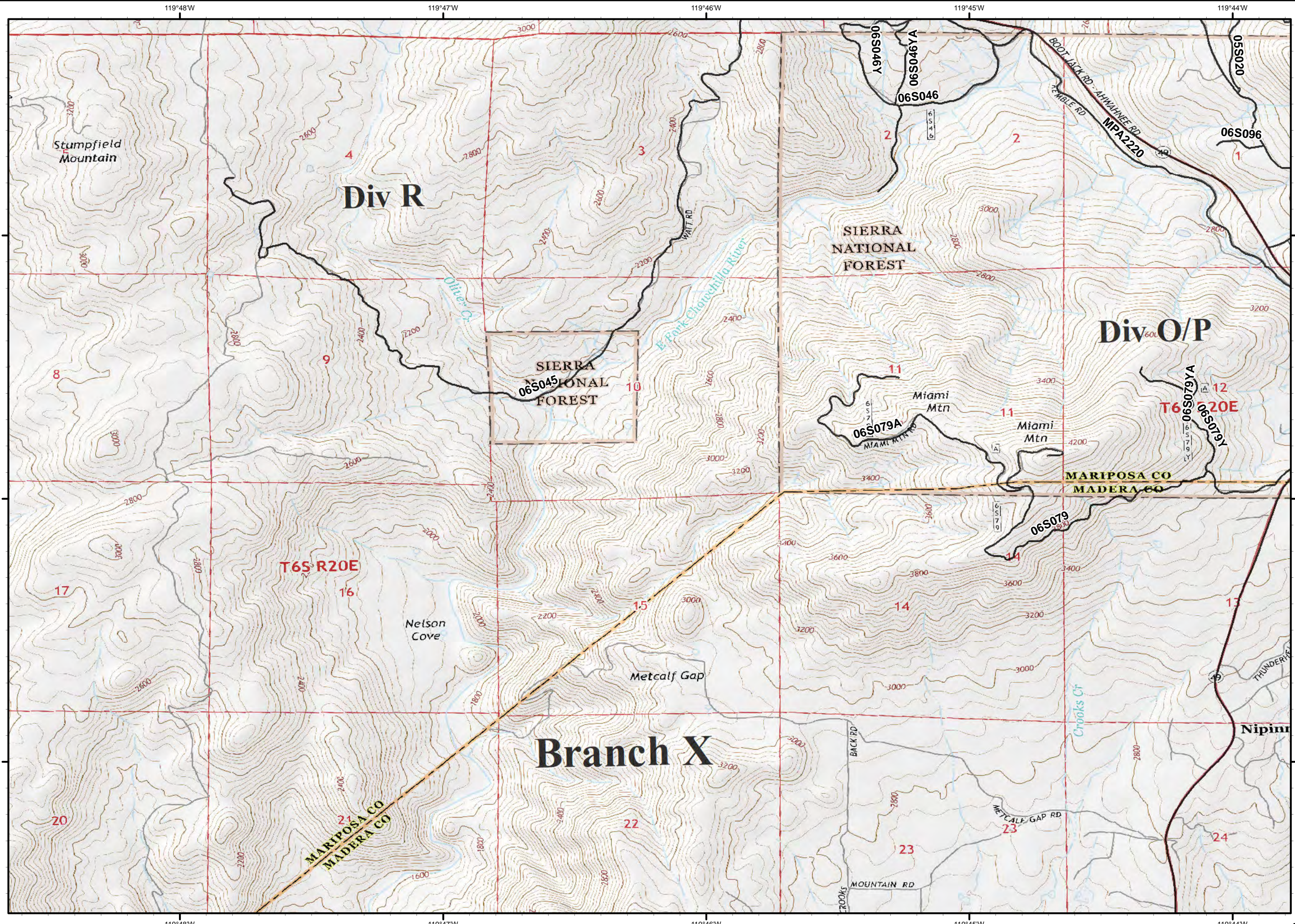
Drop Point



Ferguson
CA-SNF-745

IAP Tiles
08/07/2018
Day Shift

J6



Ferguson
CA-SNF-745

IAP Tiles
08/07/2018
Day Shift

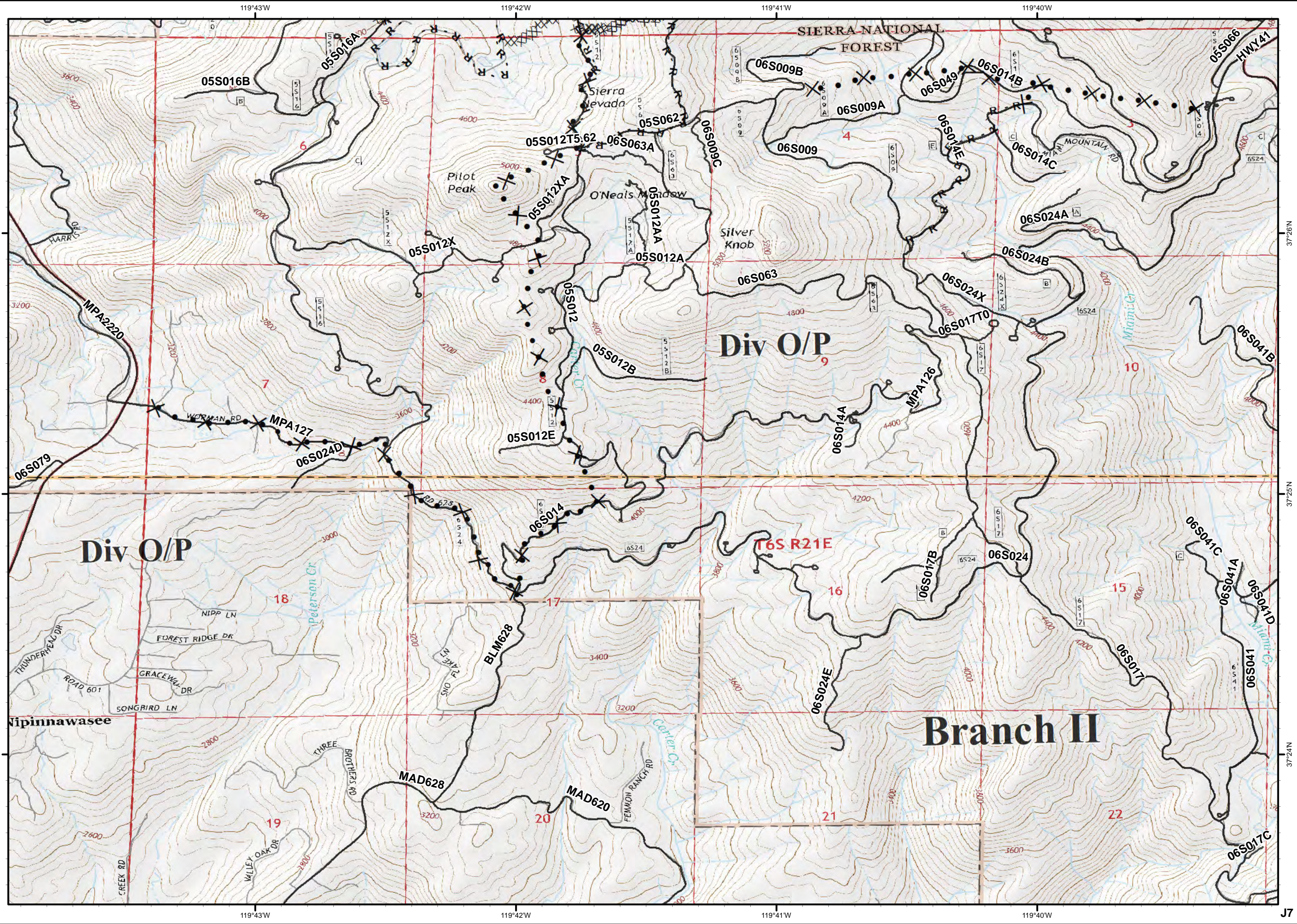
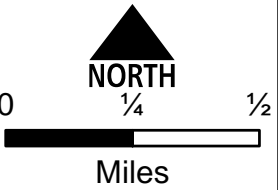
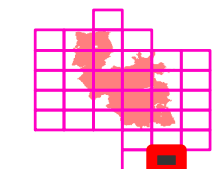
J7



XXXX Completed Dozer Line

R - Road as Completed Line

X • Proposed Dozer Line



37°26'N

37°25'N

37°24'N

J7

Transportation Ferguson

CA-SNF-000745

08/07/2018



- ⊙ Camp
- Drop Point
- ⊕ Helibase
- ▣ Incident Command Post
- Ⓟ Pump
- Ⓡ Repeater
- 🪣 Retardant/Mud Pit
- Ⓜ Water Source
- ▬ Highways
- ▬ Roads



0 1 2 4 6 8 Miles

2:15 hrs from ICP to
Drew Meadow Camp

