

Ferguson

CA-SNF-745

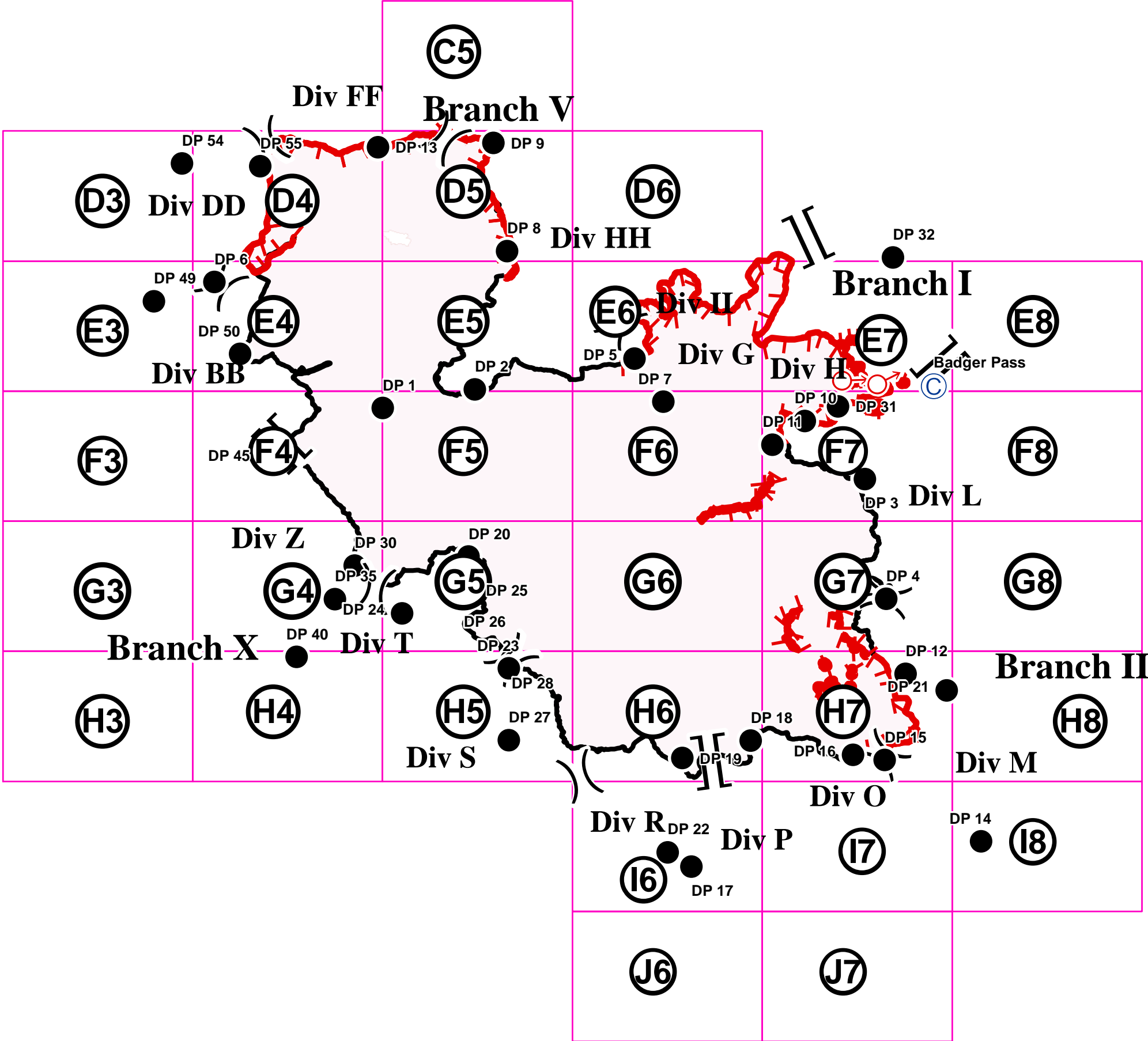
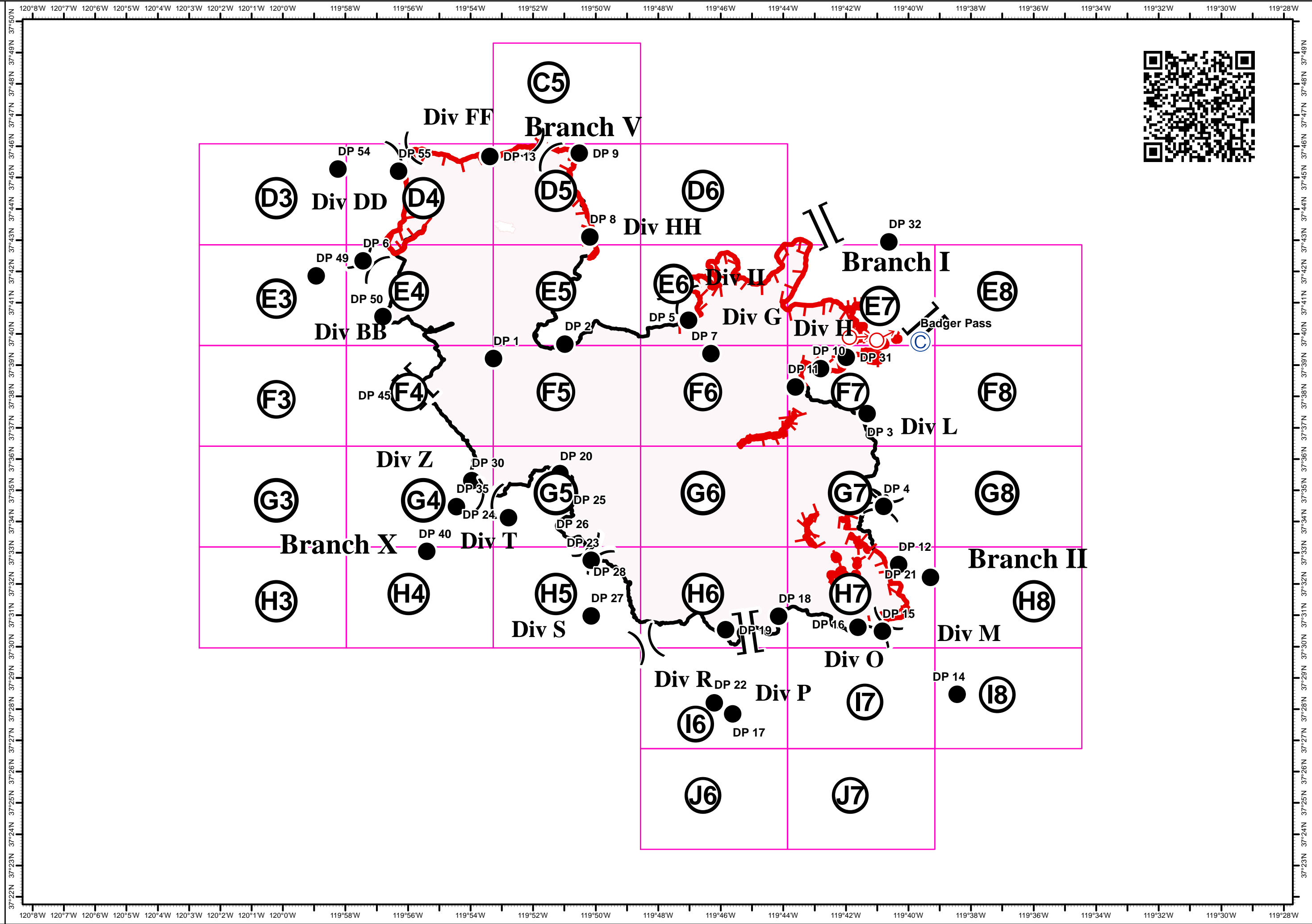
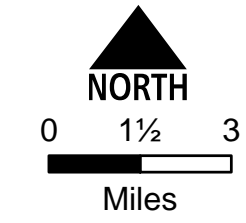
IAP Index

08/07/2018

Night Shift



- Camp
- Drop Point
- Spot Fire
- Division Break
- Branch Break
- Uncontrolled Fire Edge
- Completed Line



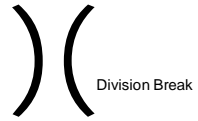
Ferguson
CA-SNF-745

IAP Tiles
08/07/2018
Night Shift

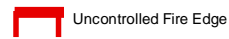
C5



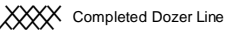
Hydrant



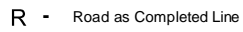
Division Break



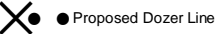
Uncontrolled Fire Edge



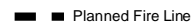
Completed Dozer Line




R - Road as Completed Line



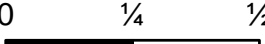
Proposed Dozer Line



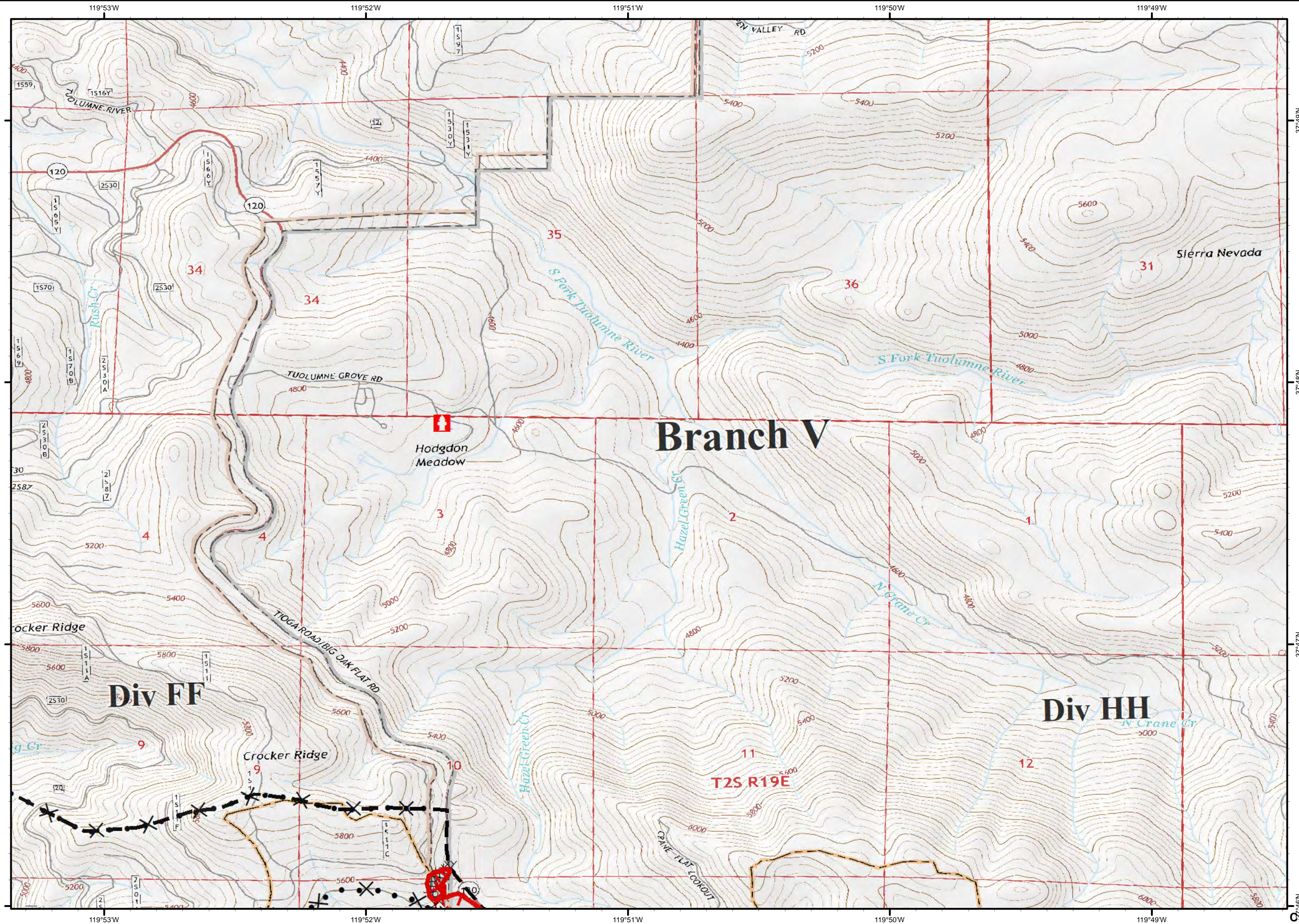
Planned Fire Line



NORTH



Miles



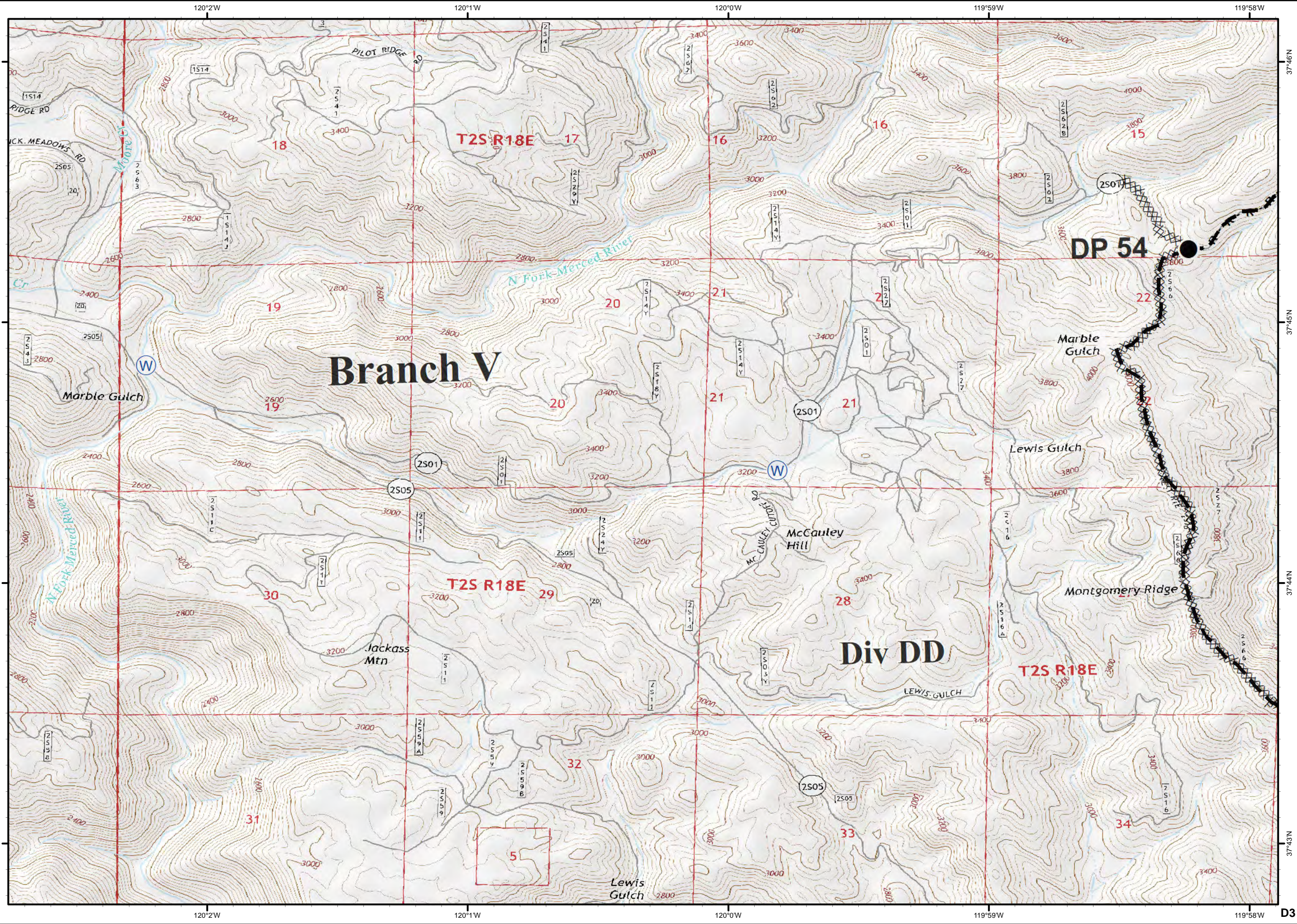
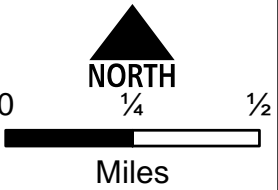
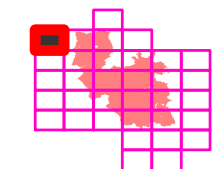
Ferguson
CA-SNF-745

IAP Tiles
08/07/2018
Night Shift

D3



- Drop Point
- ⊙ Water Source
- XXXX Completed Dozer Line
- R - Road as Completed Line
- ▬ Planned Fire Line



Ferguson CA-SNF-745

IAP Tiles
08/07/2018
Night Shift

D4



● Drop Point

Ⓡ Repeater

Ⓜ Water Source

) (Division Break

▬ Uncontrolled Fire Edge

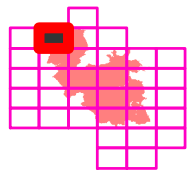
▬ Completed Line

XXXX Completed Dozer Line

H - Completed Hand Line

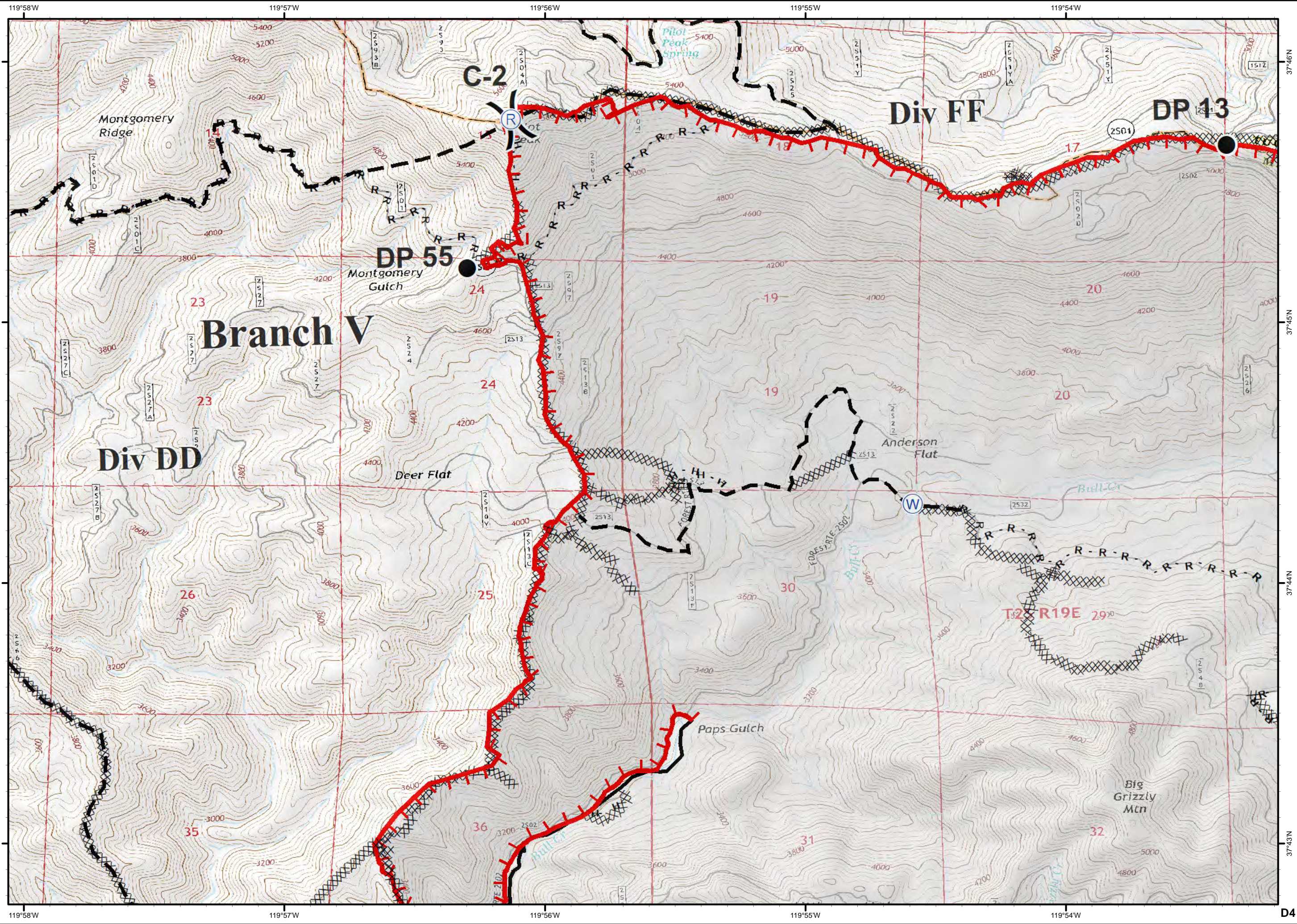
R - Road as Completed Line

▬ Planned Fire Line



0 1/4 1/2

Miles



Ferguson CA-SNF-745

IAP Tiles
08/07/2018
Night Shift
D5

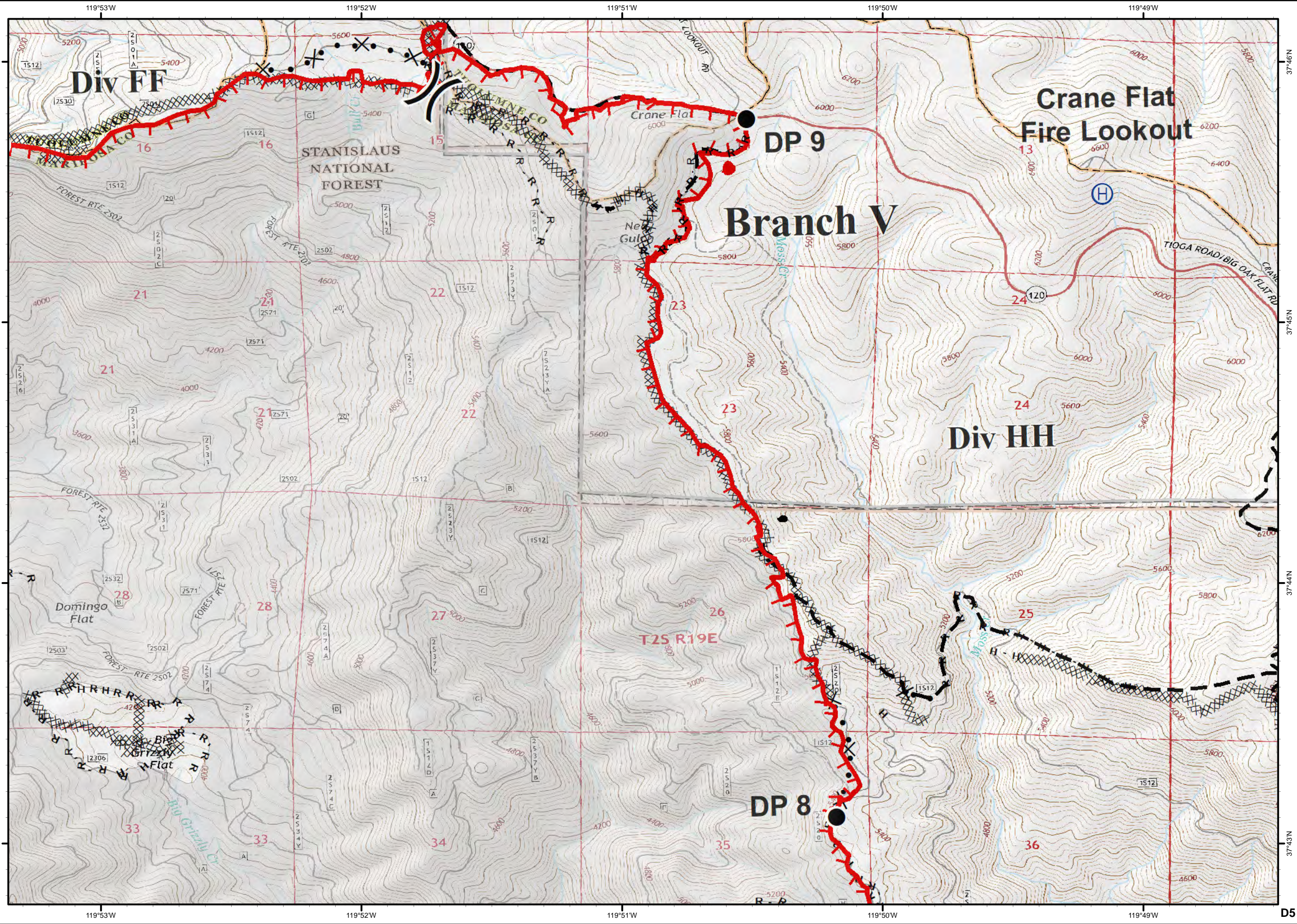


- Drop Point
- ⊕ Helibase
-) (Division Break

- └─┘ Uncontrolled Fire Edge
- Completed Line
- XXXX Completed Dozer Line
- H - Completed Hand Line
- R - Road as Completed Line
- ⊗ Proposed Dozer Line
- Planned Fire Line

NORTH

0 1/4 1/2
Miles



Ferguson
CA-SNF-745

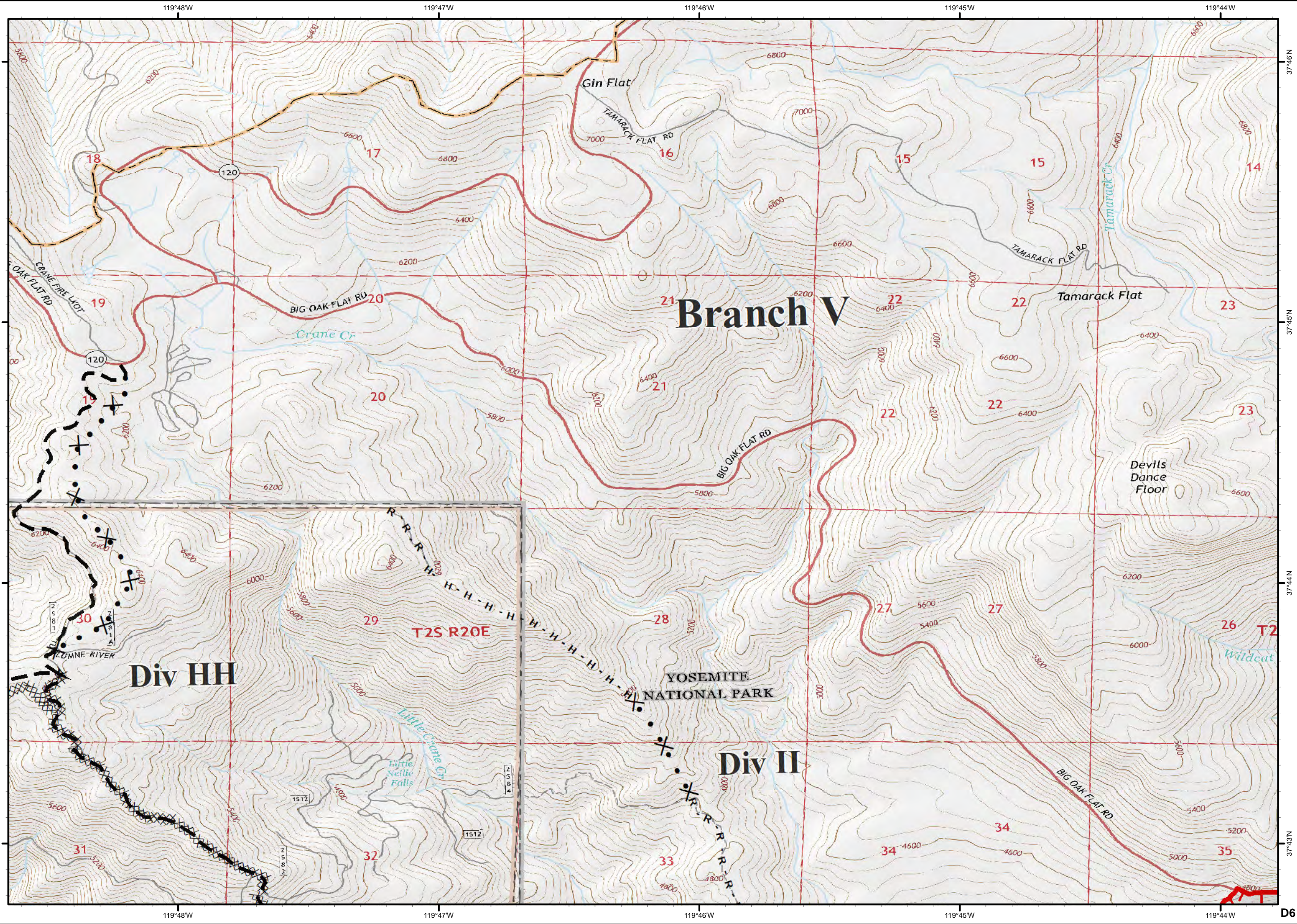
IAP Tiles
08/07/2018
Night Shift

D6



- Uncontrolled Fire Edge
- Completed Dozer Line
- Completed Hand Line
- Road as Completed Line
- Proposed Dozer Line
- Planned Fire Line

NORTH
0 1/4 1/2
Miles



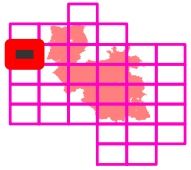
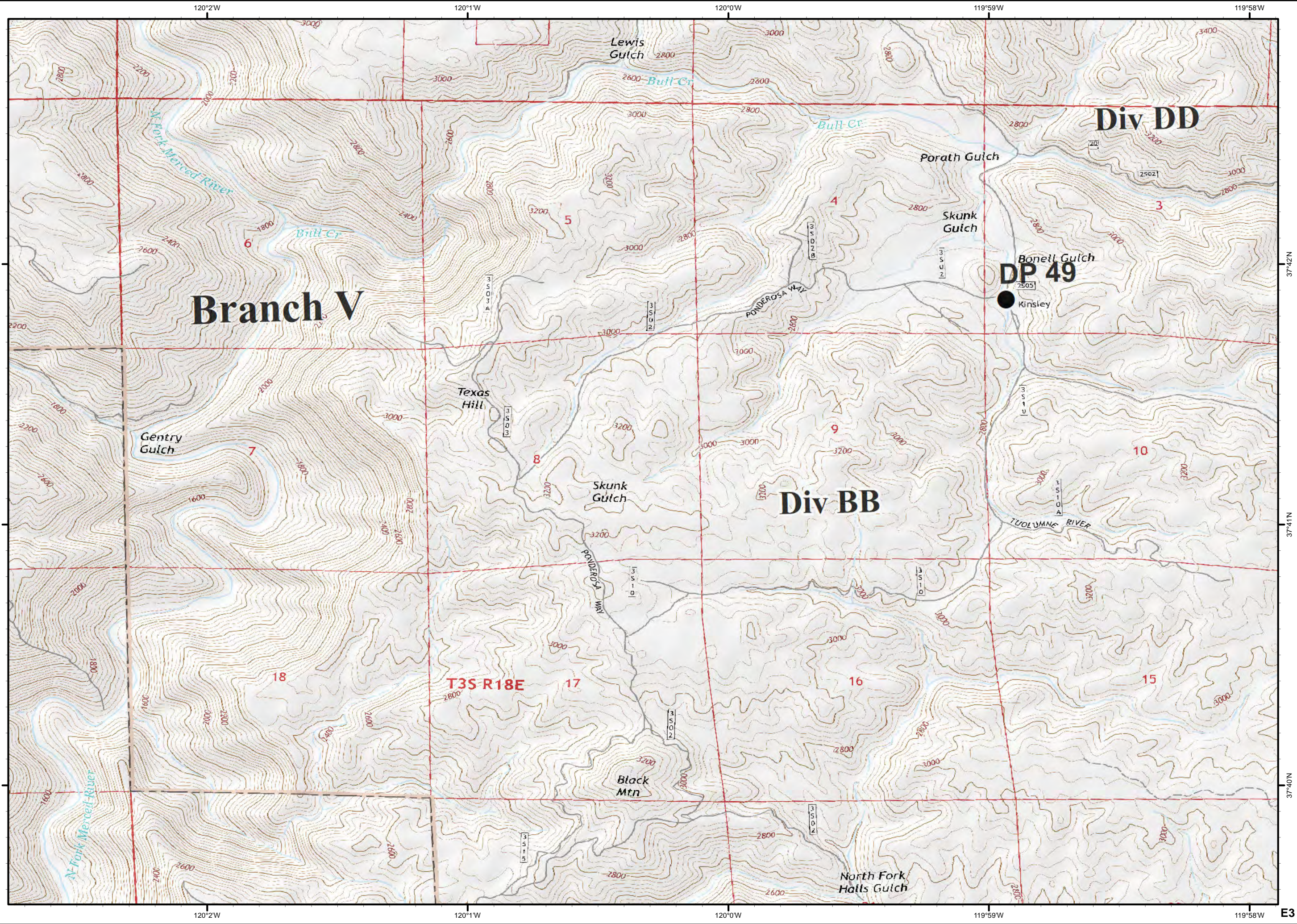
Ferguson
CA-SNF-745

IAP Tiles
08/07/2018
Night Shift

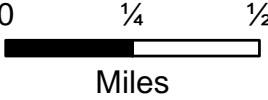
E3



Drop Point



NORTH



Miles

37°42'N

37°41'N

37°40'N

E3

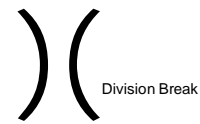
Ferguson
CA-SNF-745

IAP Tiles
08/07/2018
Night Shift

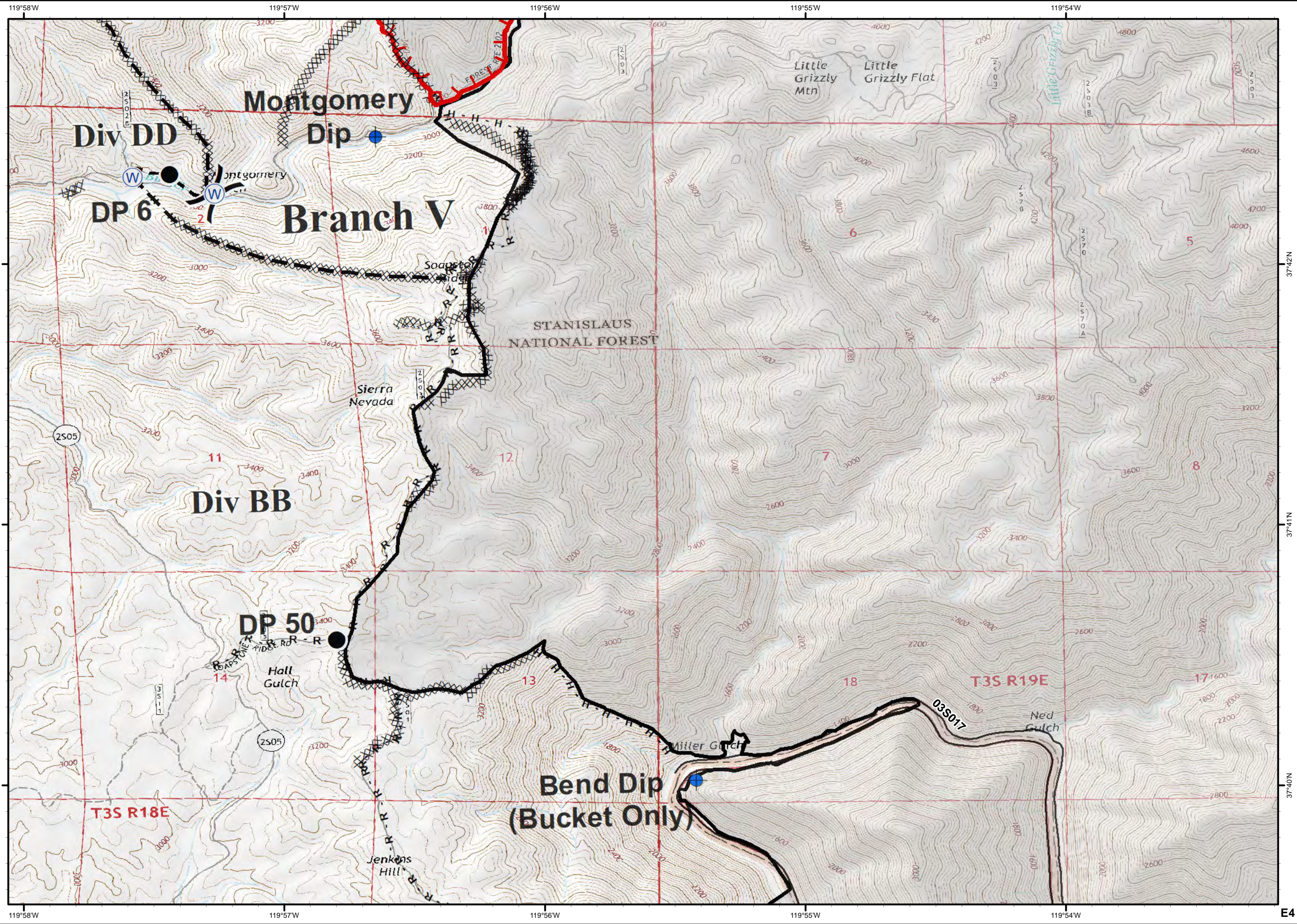
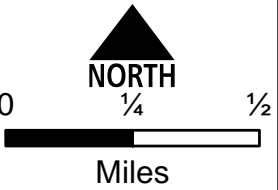
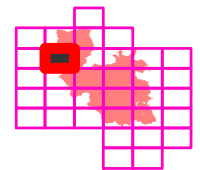
E4



- Dip Site
- Drop Point
- Water Source



- Uncontrolled Fire Edge
- Completed Line
- Completed Dozer Line
- Completed Hand Line
- Road as Completed Line
- Planned Fire Line



37°42'N

37°41'N

37°40'N

E4

Ferguson
CA-SNF-745

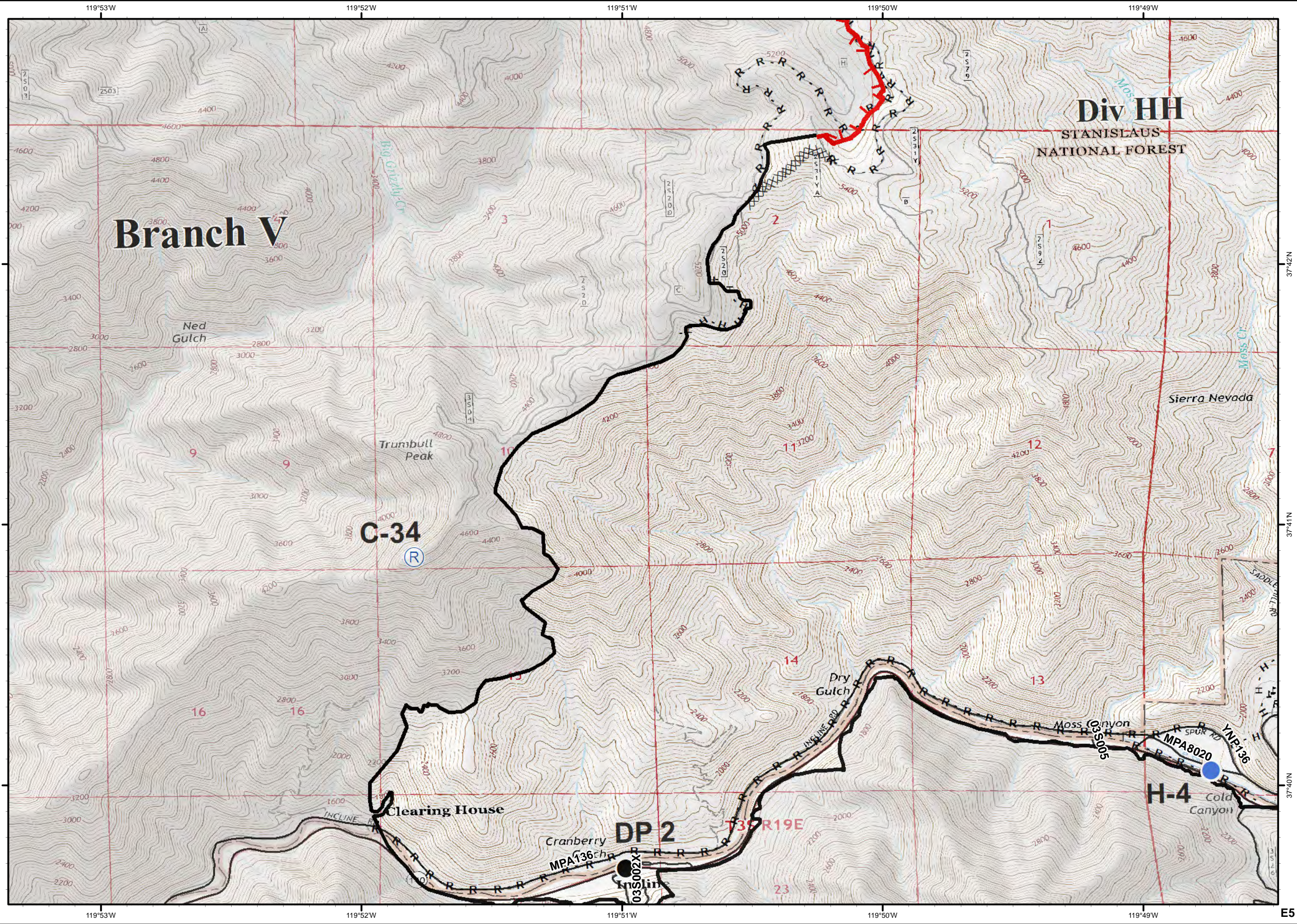
IAP Tiles
08/07/2018
Night Shift

E5



- Drop Point
- Helispot
- Ⓡ Repeater
- ┌ Uncontrolled Fire Edge
- Completed Line
- ⊗ Completed Dozer Line
- H - Completed Hand Line
- R - Road as Completed Line

A 5x5 grid with a red square in the center. Below it is a north arrow and a scale bar from 0 to 1/2 miles.



37°42'N

37°41'N

37°40'N

E5

Ferguson
CA-SNF-745

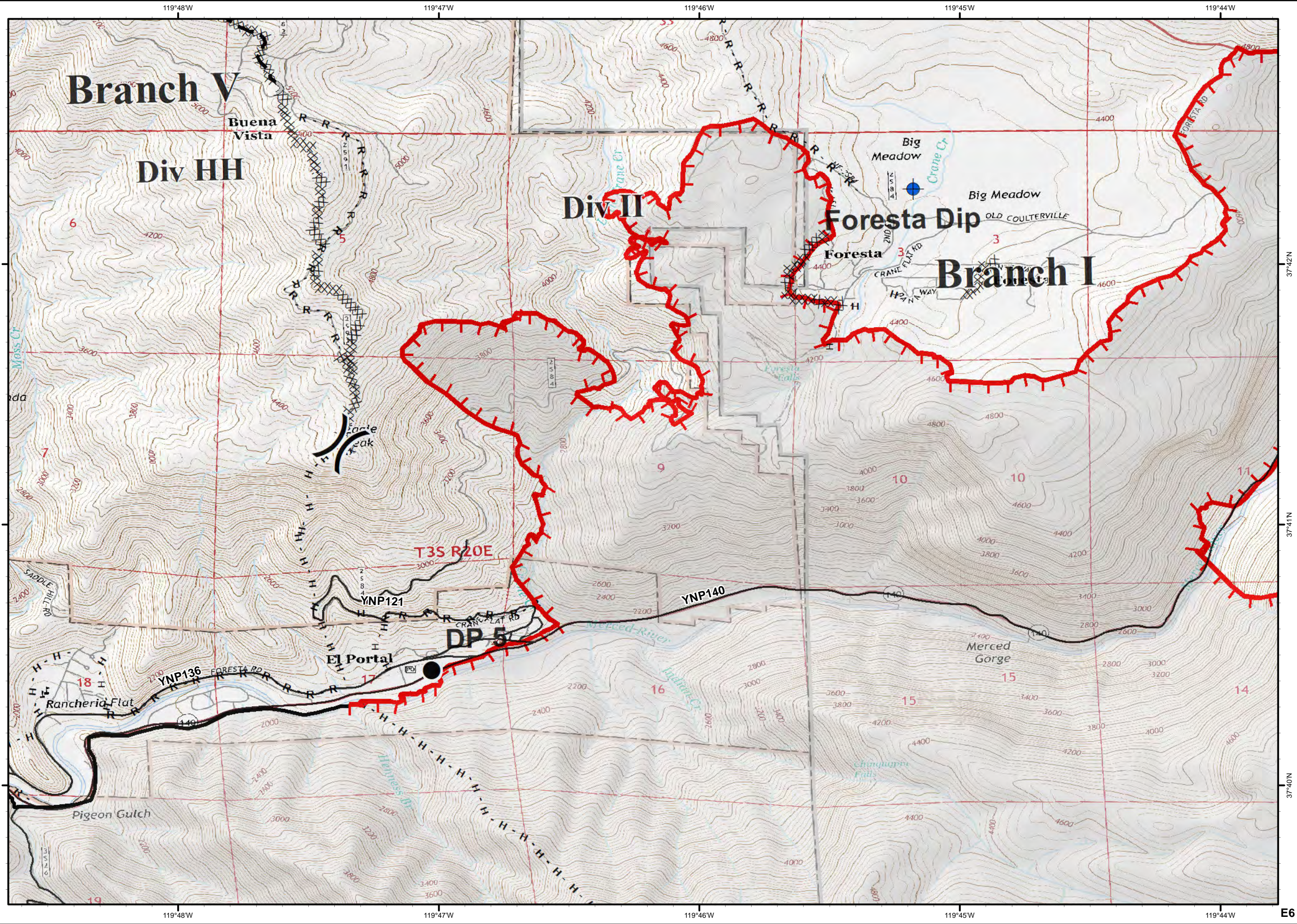
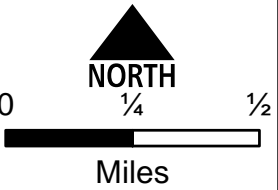
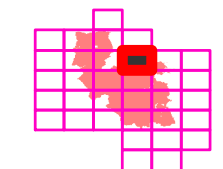
IAP Tiles
08/07/2018
Night Shift

E6



- Dip Site
- Drop Point
- Division Break

- Uncontrolled Fire Edge
- Completed Line
- Completed Dozer Line
- Completed Hand Line
- Road as Completed Line
- Access or Improved Road
- Planned Fire Line



37°42'N

37°41'N

37°40'N

E6

Ferguson CA-SNF-745

IAP Tiles
08/07/2018
Night Shift

E7



Camp



Drop Point



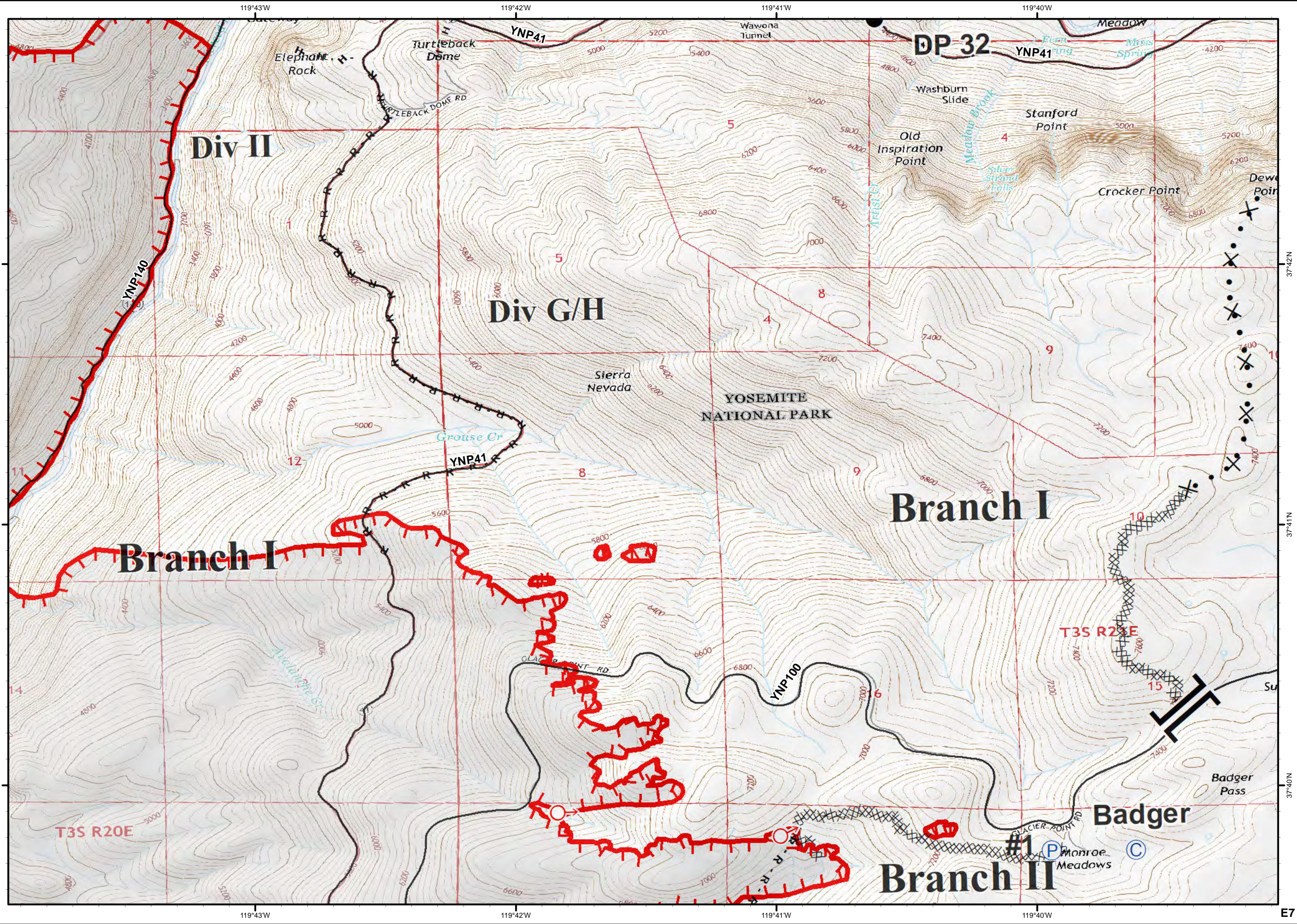
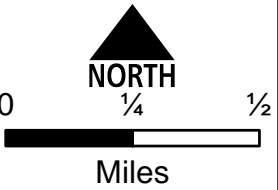
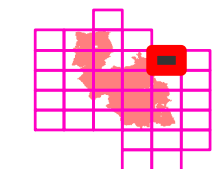
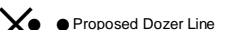
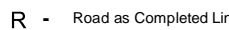
Pump



Spot Fire



Branch Break



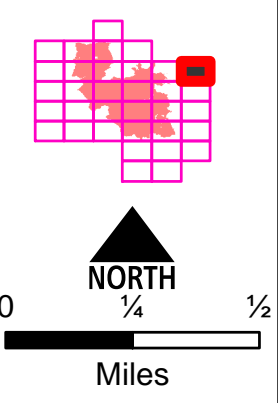
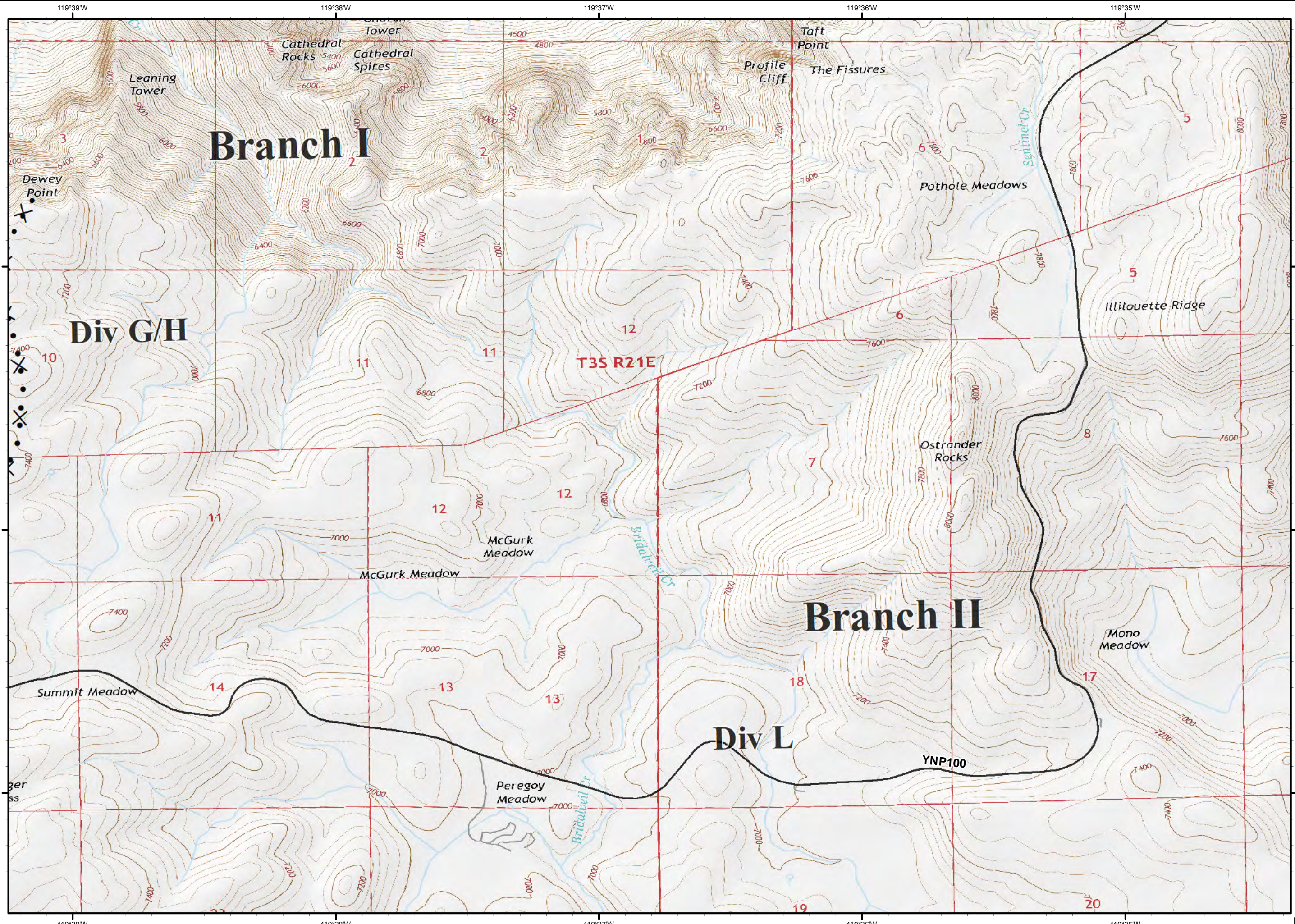
Ferguson
CA-SNF-745

IAP Tiles
08/07/2018
Night Shift

E8



✕ • Proposed Dozer Line



37°42'N

37°41'N

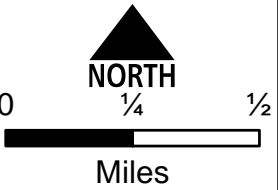
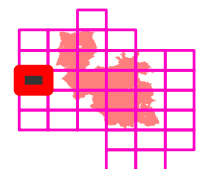
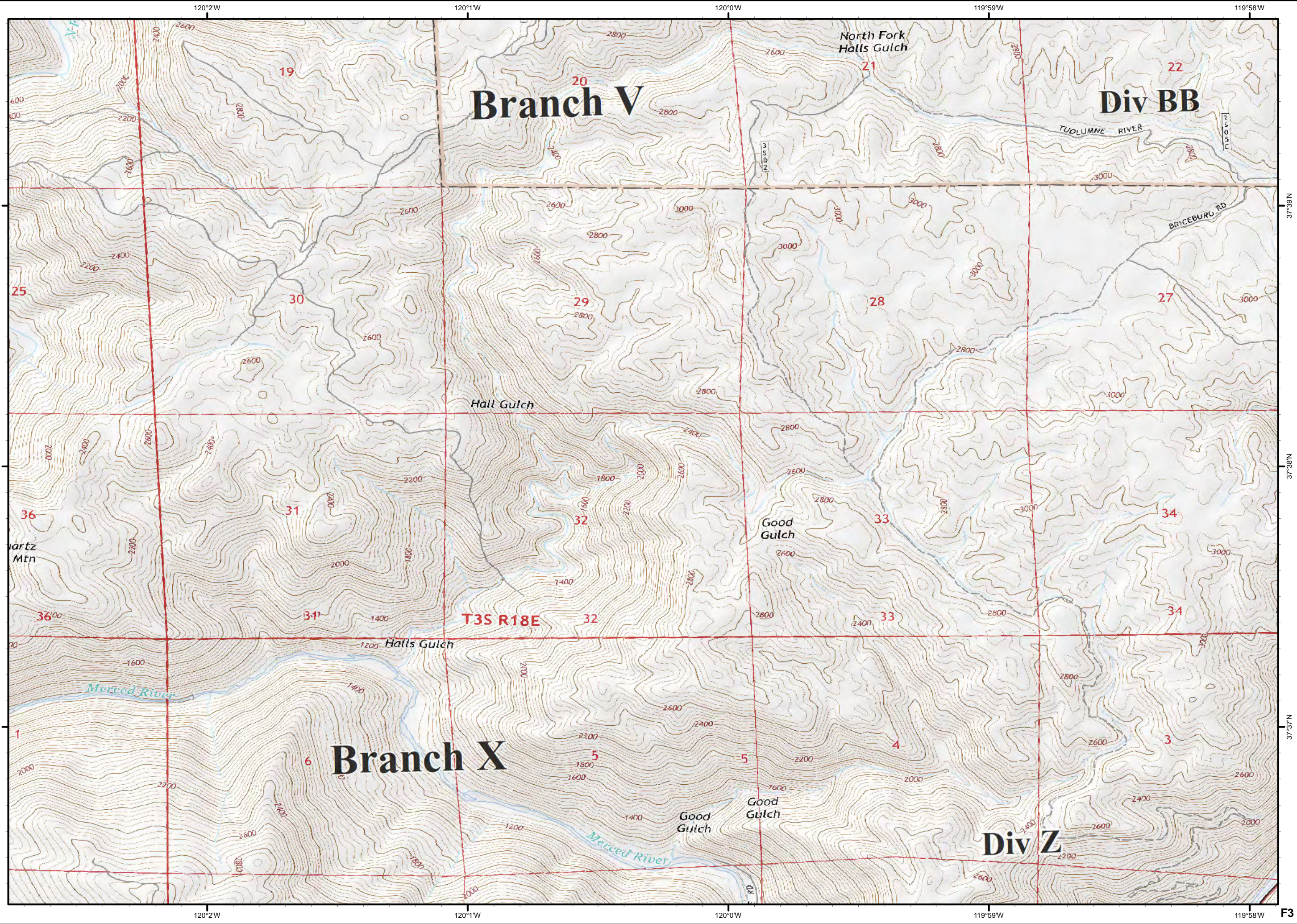
37°40'N

E8

Ferguson
CA-SNF-745

IAP Tiles
08/07/2018
Night Shift

F3



37°39'N
37°38'N
37°37'N
37°36'N
F3

Ferguson
CA-SNF-745

IAP Tiles
08/07/2018
Night Shift

F4



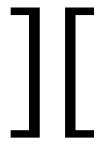
Dip Site



Drop Point



Helispot



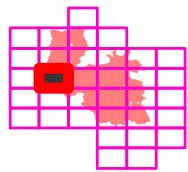
Branch Break

Completed Line

Completed Dozer Line

H - Completed Hand Line

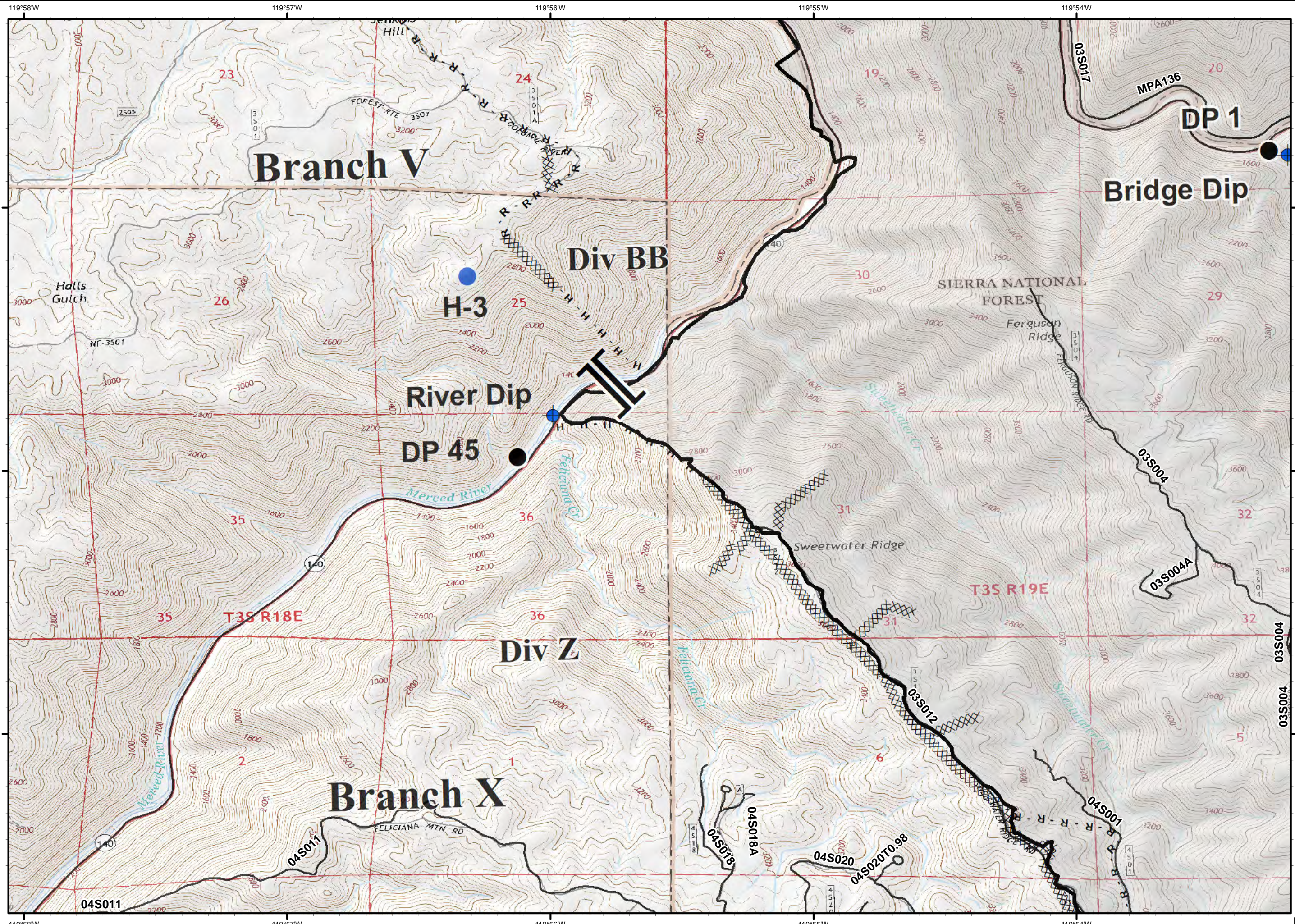
R - Road as Completed Line



NORTH

0 1/4 1/2

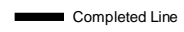
Miles



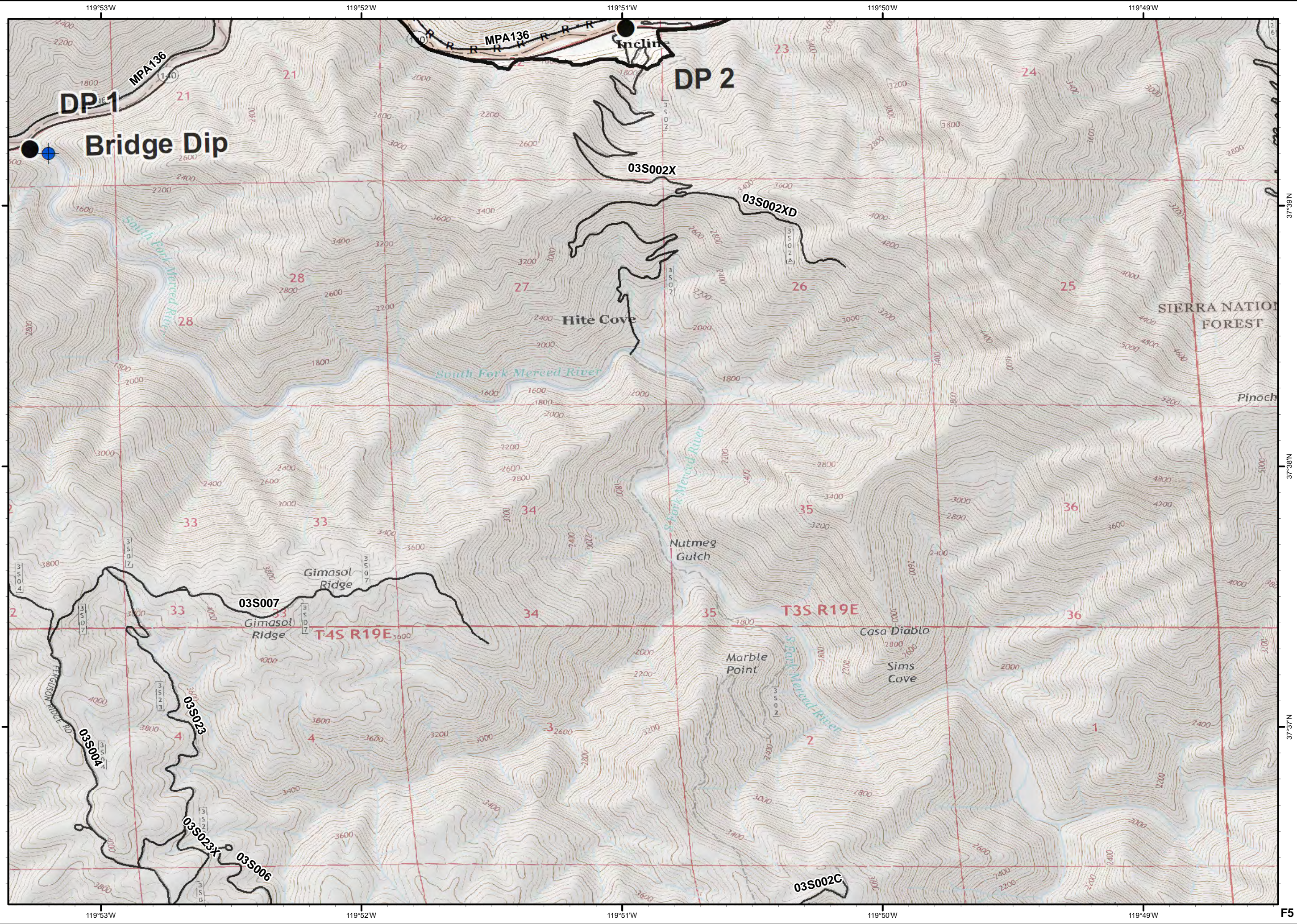
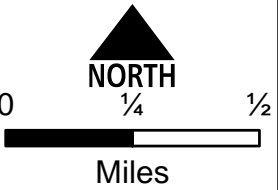
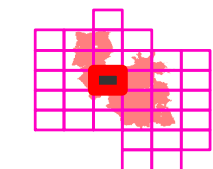
Ferguson
CA-SNF-745

IAP Tiles
08/07/2018
Night Shift

F5



R - Road as Completed Line



37°39'N

37°38'N

37°37'N

F5

Ferguson CA-SNF-745

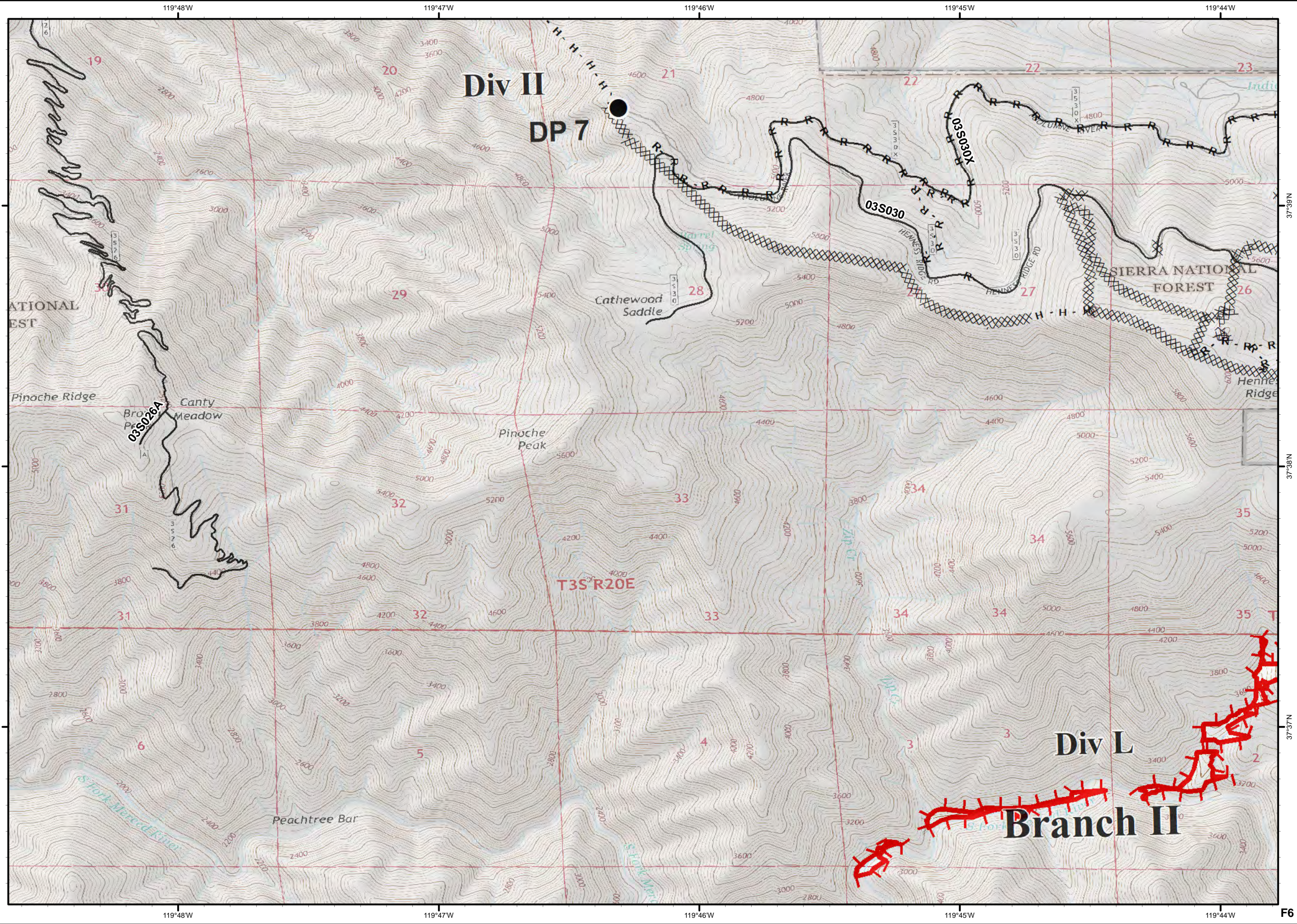
IAP Tiles
08/07/2018
Night Shift

F6



- Drop Point
- Uncontrolled Fire Edge
- Completed Dozer Line
- Completed Hand Line
- Road as Completed Line

NORTH
0 1/4 1/2
Miles



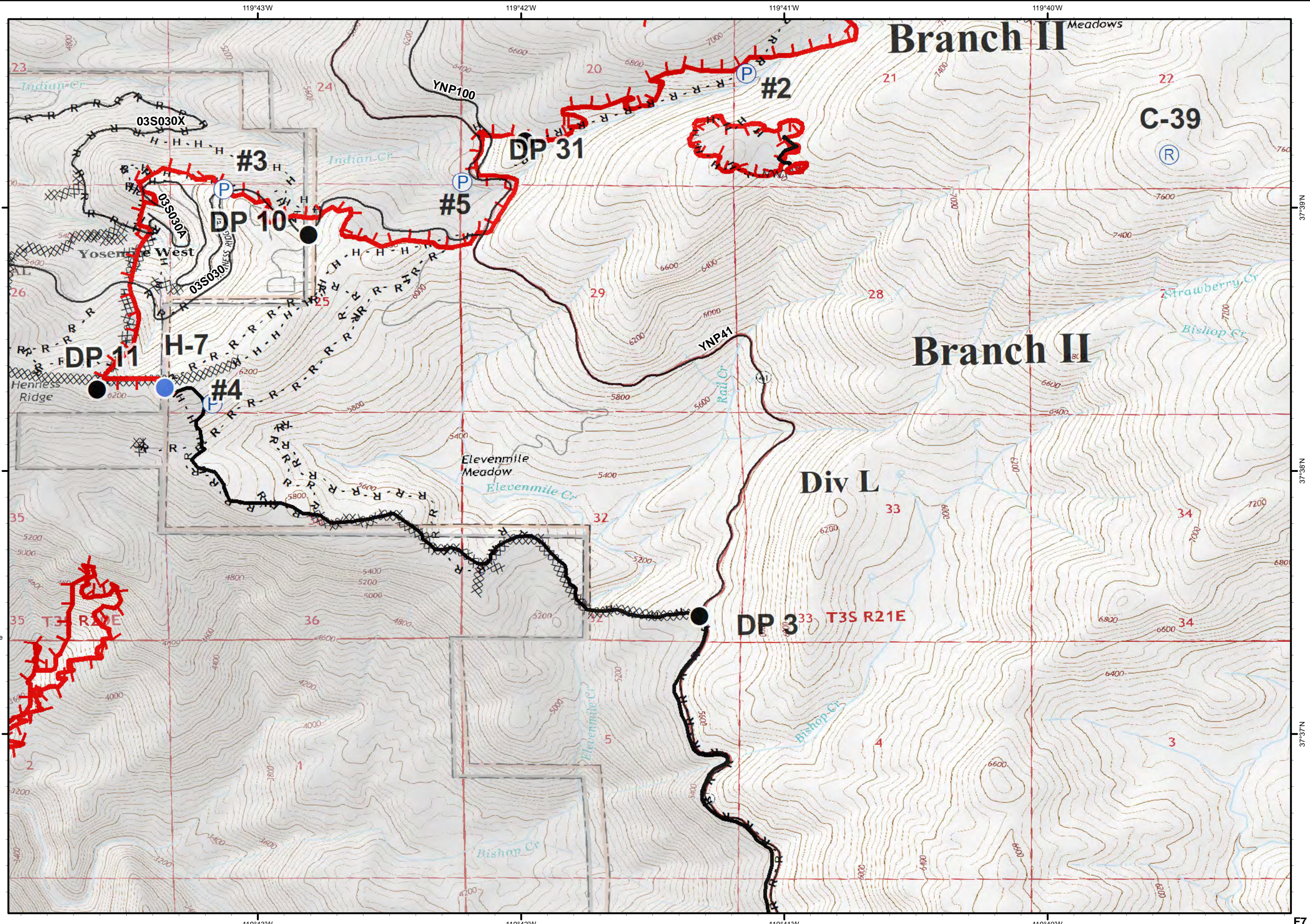
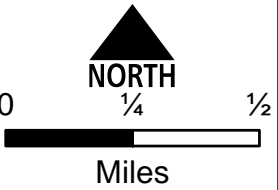
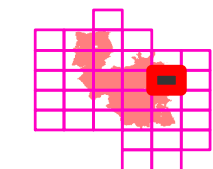
Ferguson
CA-SNF-745

IAP Tiles
08/07/2018
Night Shift

F7



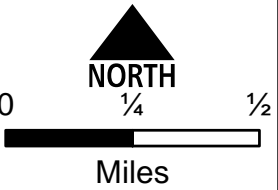
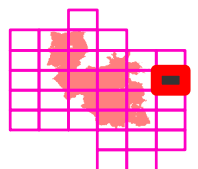
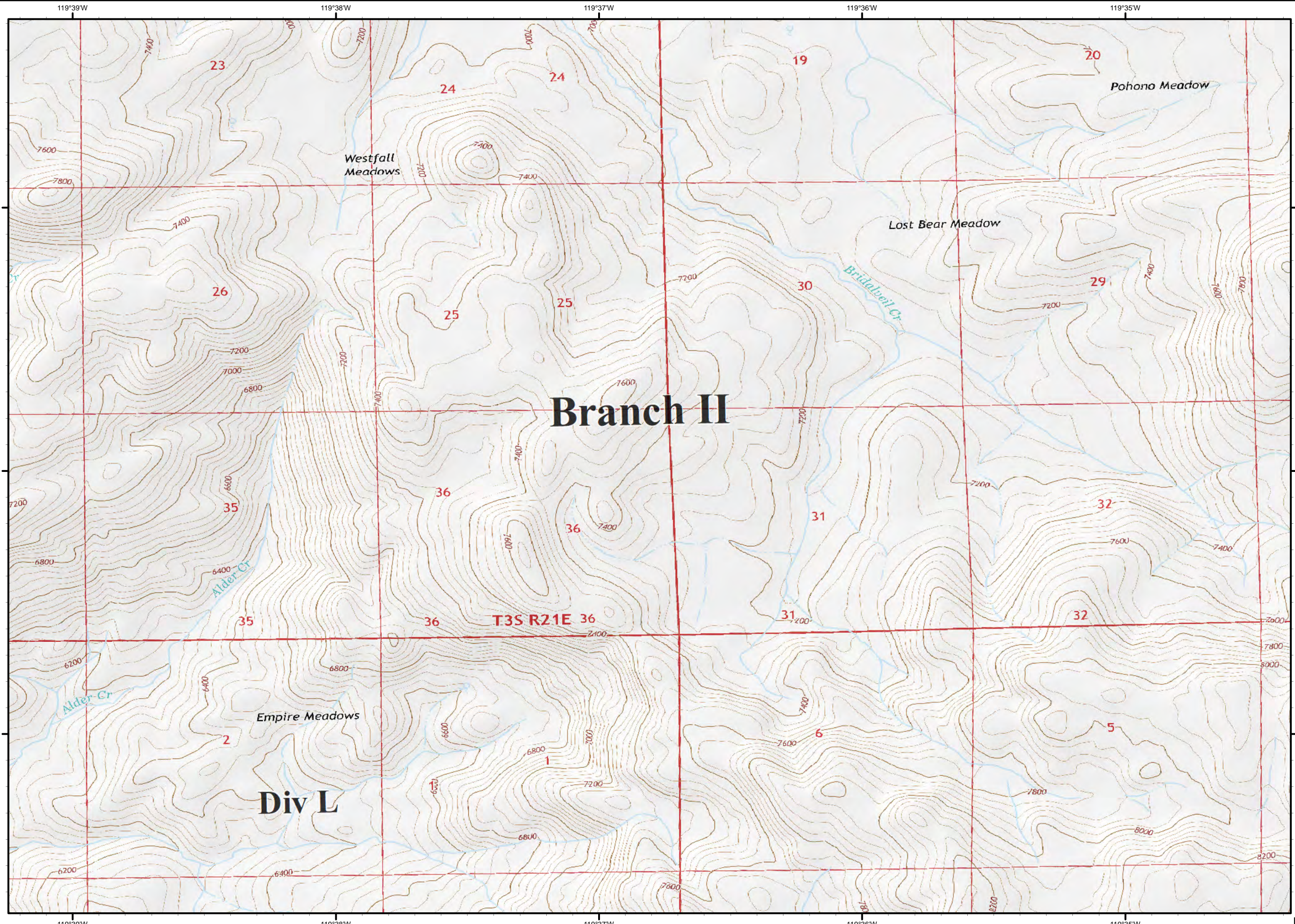
- Camp
- Drop Point
- Helispot
- Pump
- Repeater
- Uncontrolled Fire Edge
- Completed Line
- Completed Dozer Line
- Completed Hand Line
- Road as Completed Line
- Fire Break Planned or Incomplete



Ferguson
CA-SNF-745

IAP Tiles
08/07/2018
Night Shift

F8

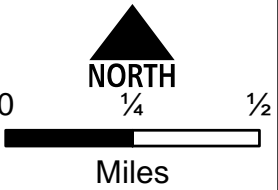
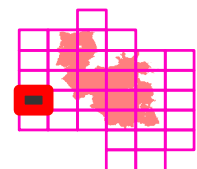
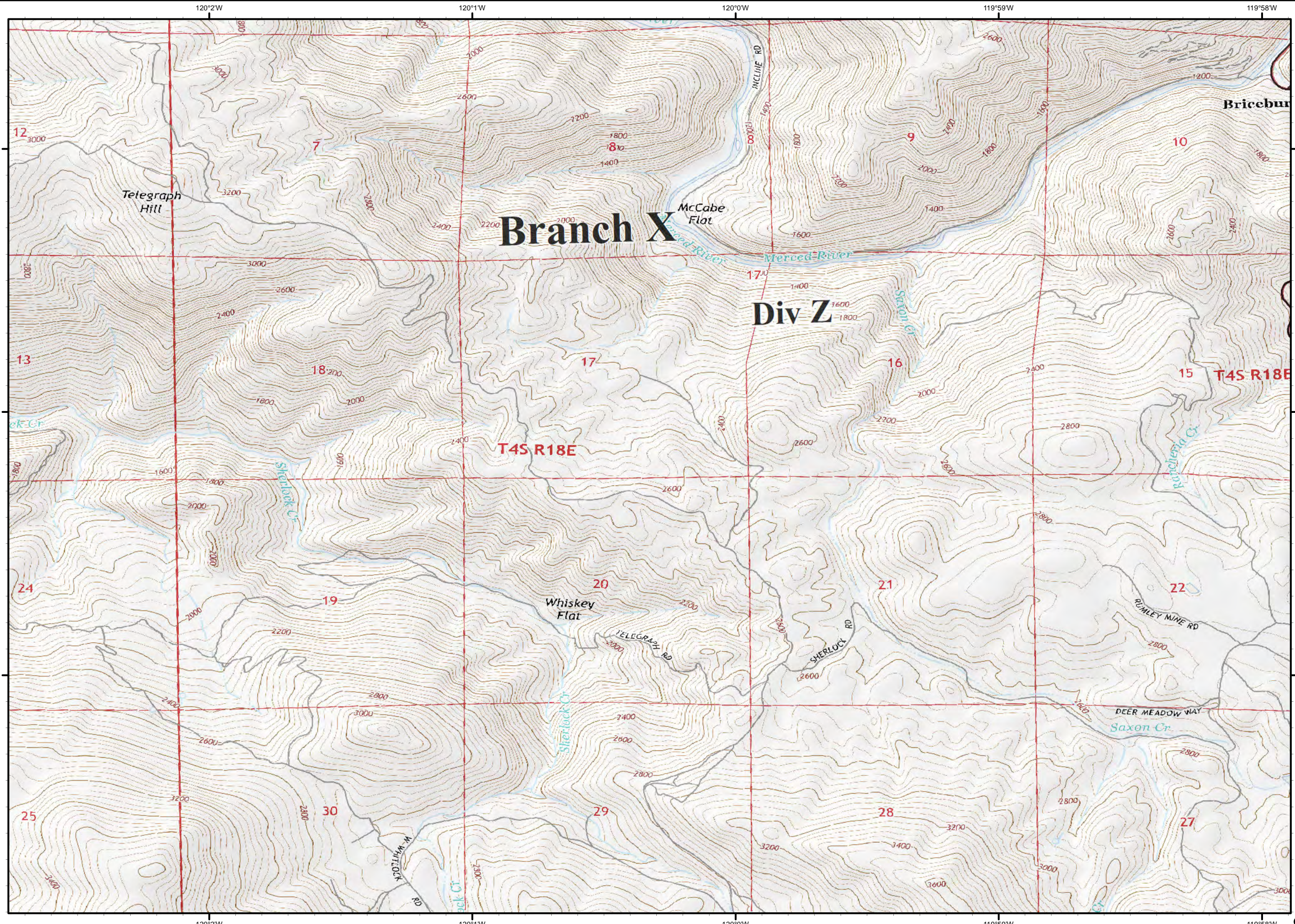


37°39'N
37°38'N
37°37'N
F8

Ferguson
CA-SNF-745

IAP Tiles
08/07/2018
Night Shift

G3



Ferguson
CA-SNF-745

IAP Tiles
08/07/2018
Night Shift

G4



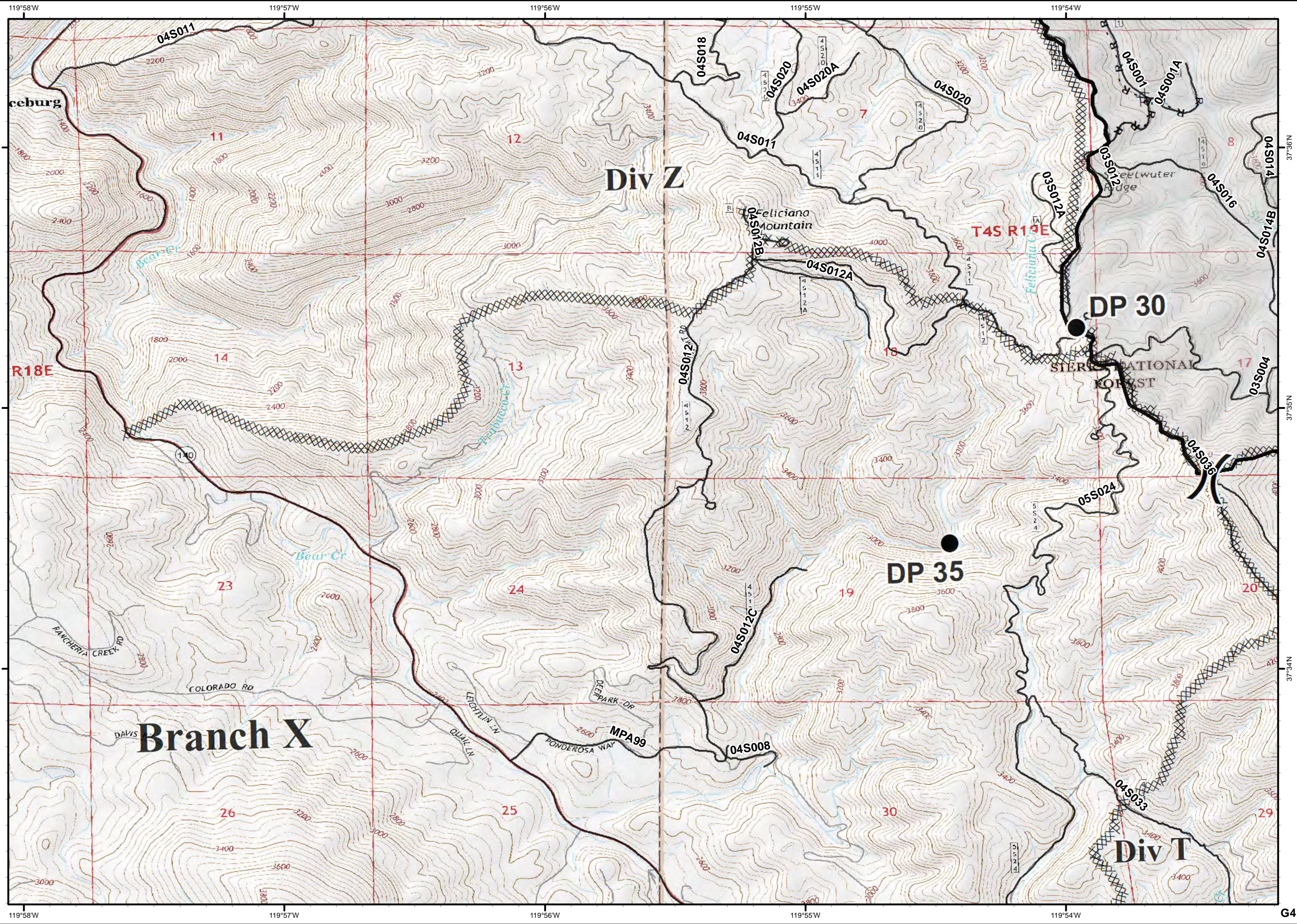
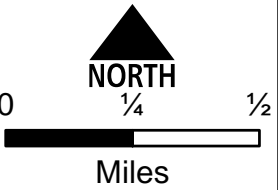
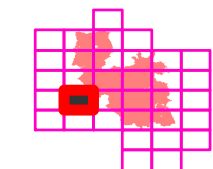
● Drop Point

) (Division Break

— Completed Line

XXXX Completed Dozer Line

R - Road as Completed Line



Ferguson
CA-SNF-745

IAP Tiles
08/07/2018
Night Shift

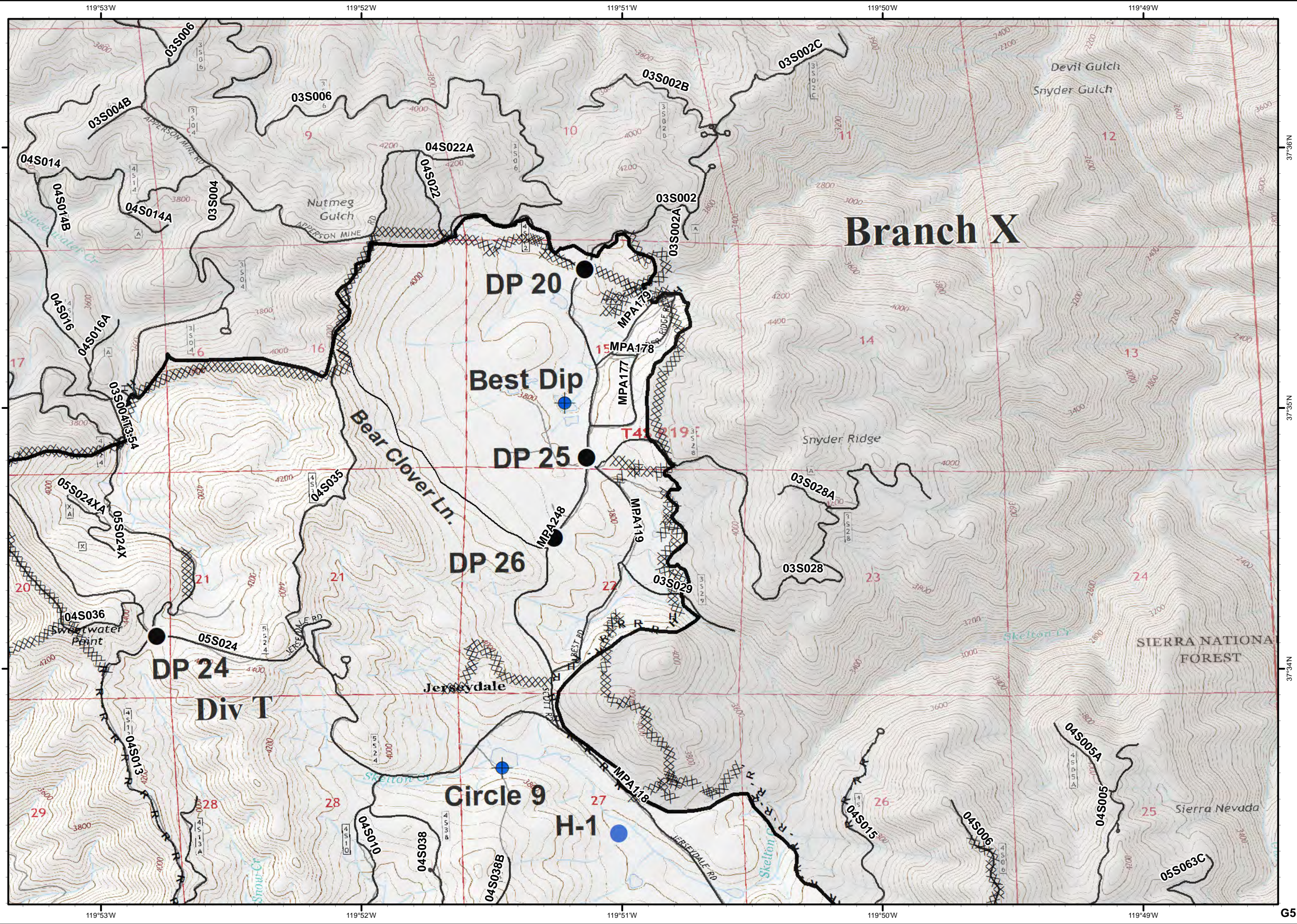
G5



- Dip Site
- Drop Point
- Helispot
- Completed Line
- Completed Dozer Line
- Completed Hand Line
- Road as Completed Line

NORTH

Miles



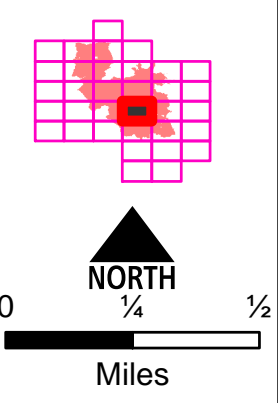
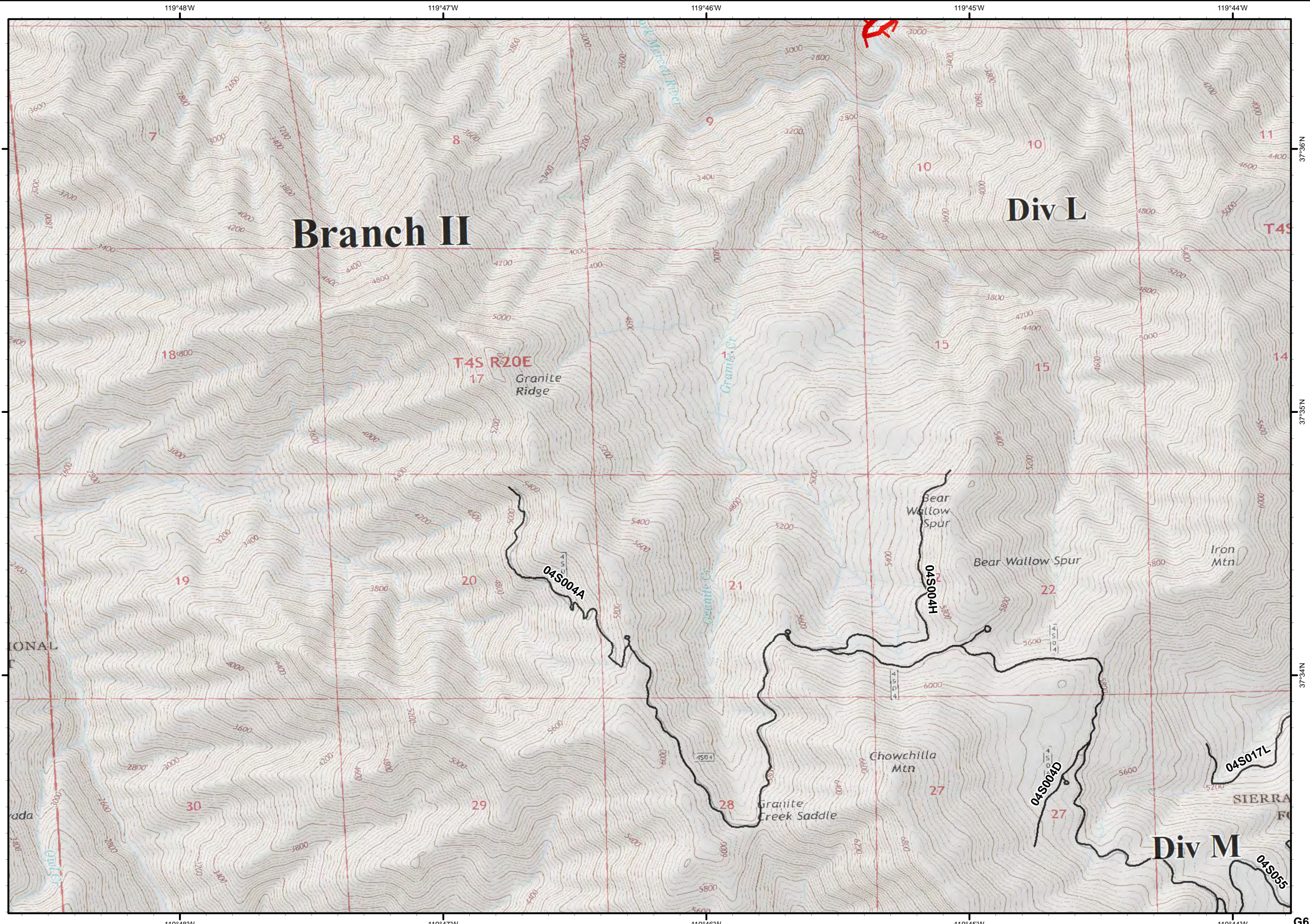
Ferguson
CA-SNF-745

IAP Tiles
08/07/2018
Night Shift

G6



 Uncontrolled Fire Edge



37°36'N
37°35'N
37°34'N
G6

Ferguson
CA-SNF-745

IAP Tiles
08/07/2018
Night Shift

G7



● Drop Point

● Helispot

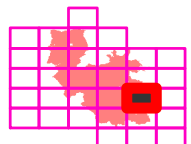
) (Division Break

┌ Uncontrolled Fire Edge

— Completed Line

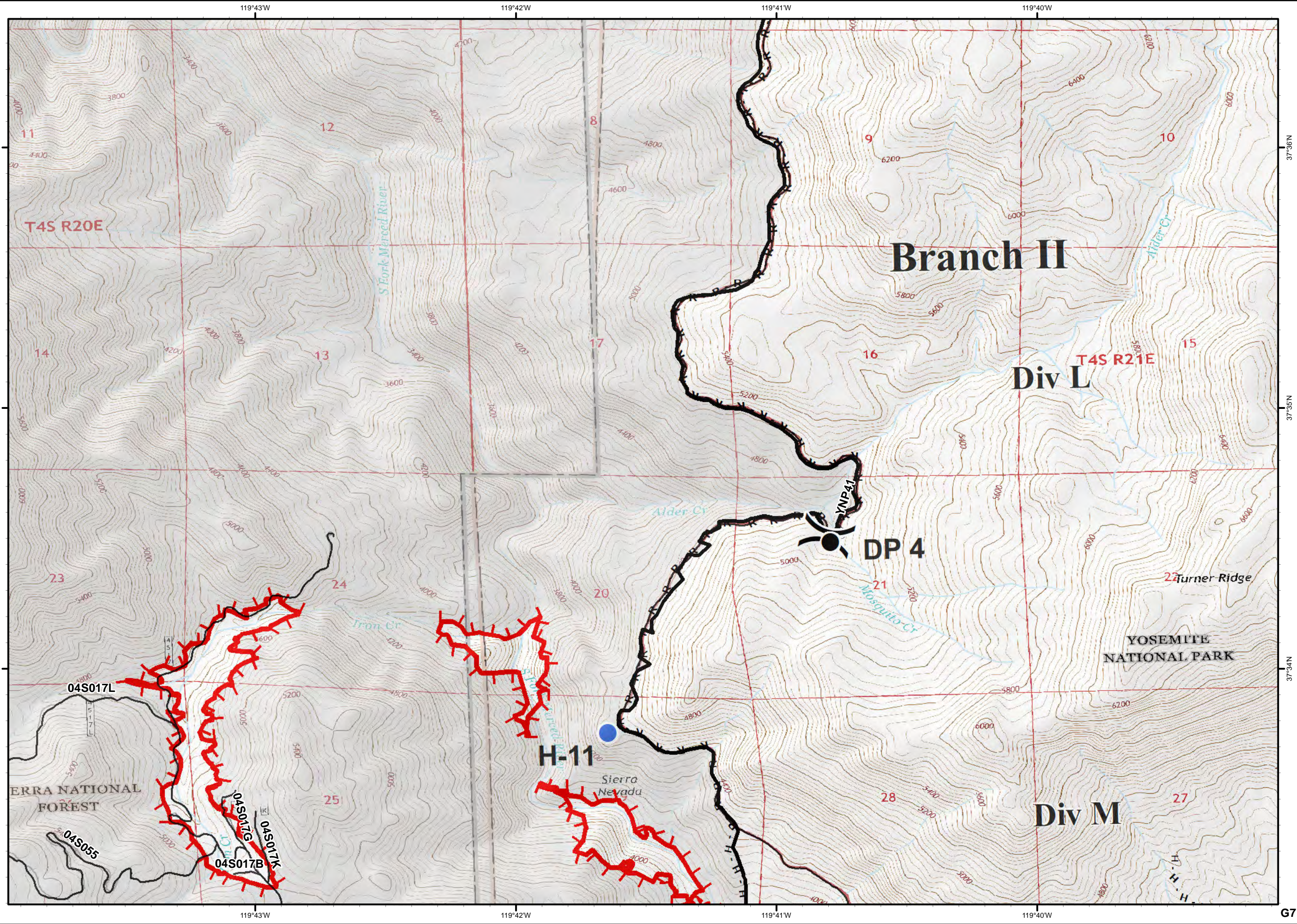
H - Completed Hand Line

R - Road as Completed Line



0 1/4 1/2

Miles



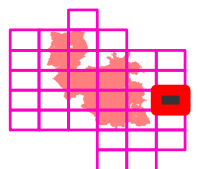
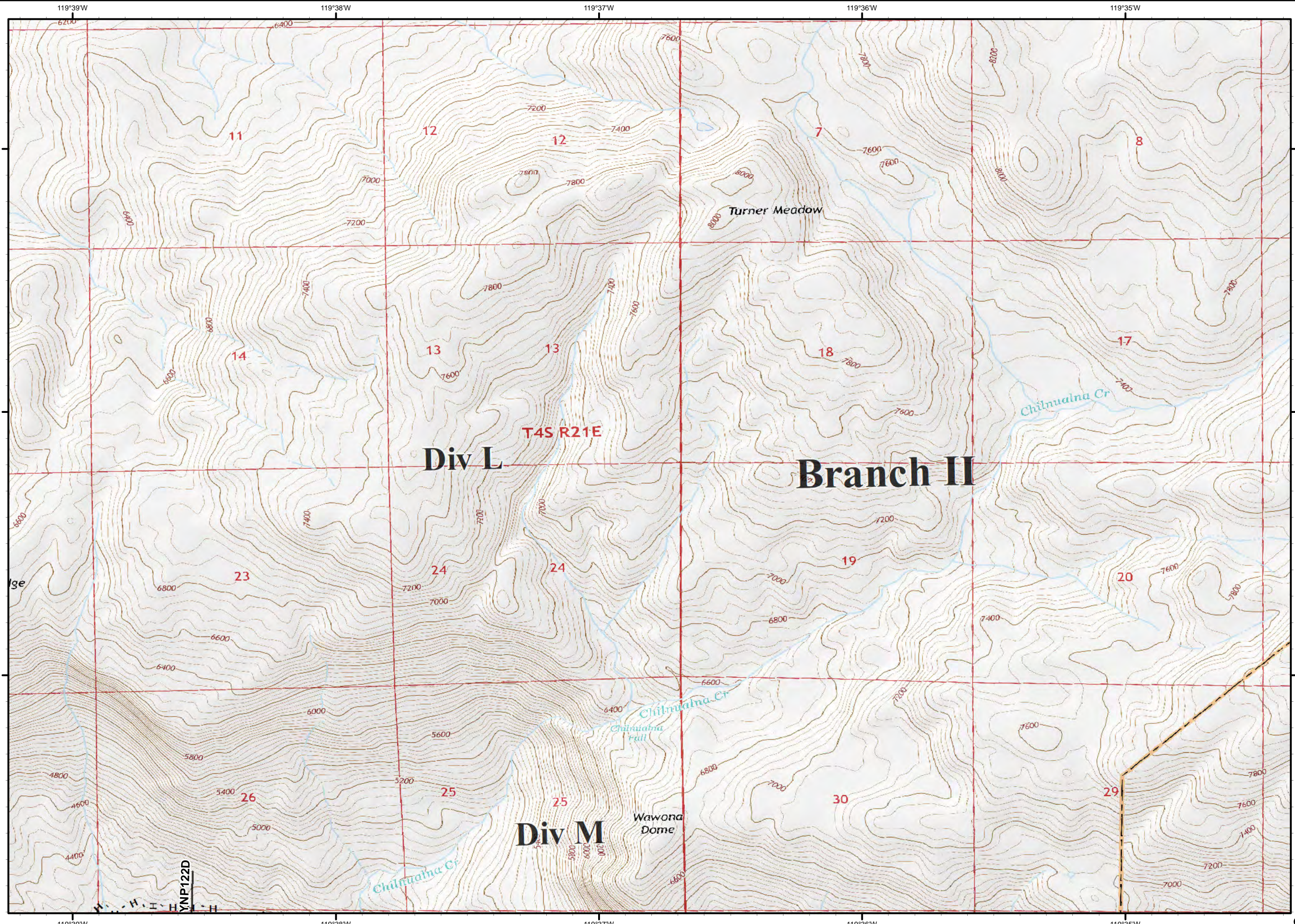
Ferguson
CA-SNF-745

IAP Tiles
08/07/2018
Night Shift

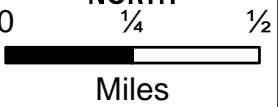
G8



H - Completed Hand Line



NORTH



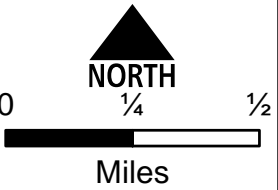
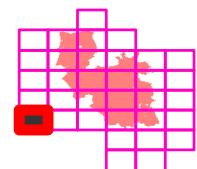
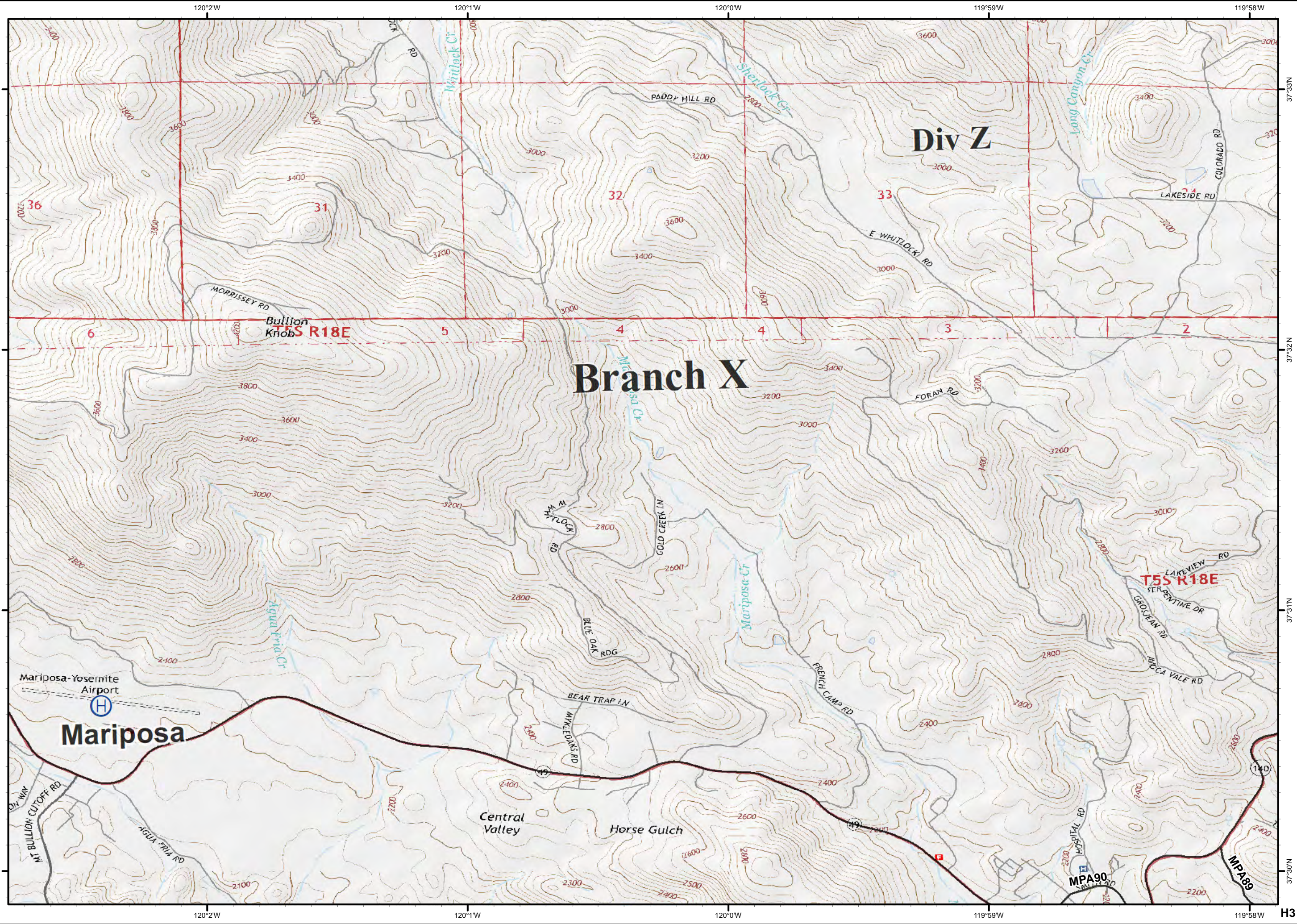
Miles

YNP122D

Ferguson
CA-SNF-745

IAP Tiles
08/07/2018
Night Shift

H3

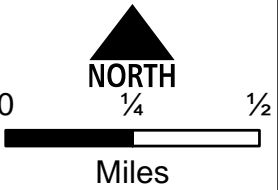
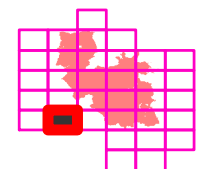
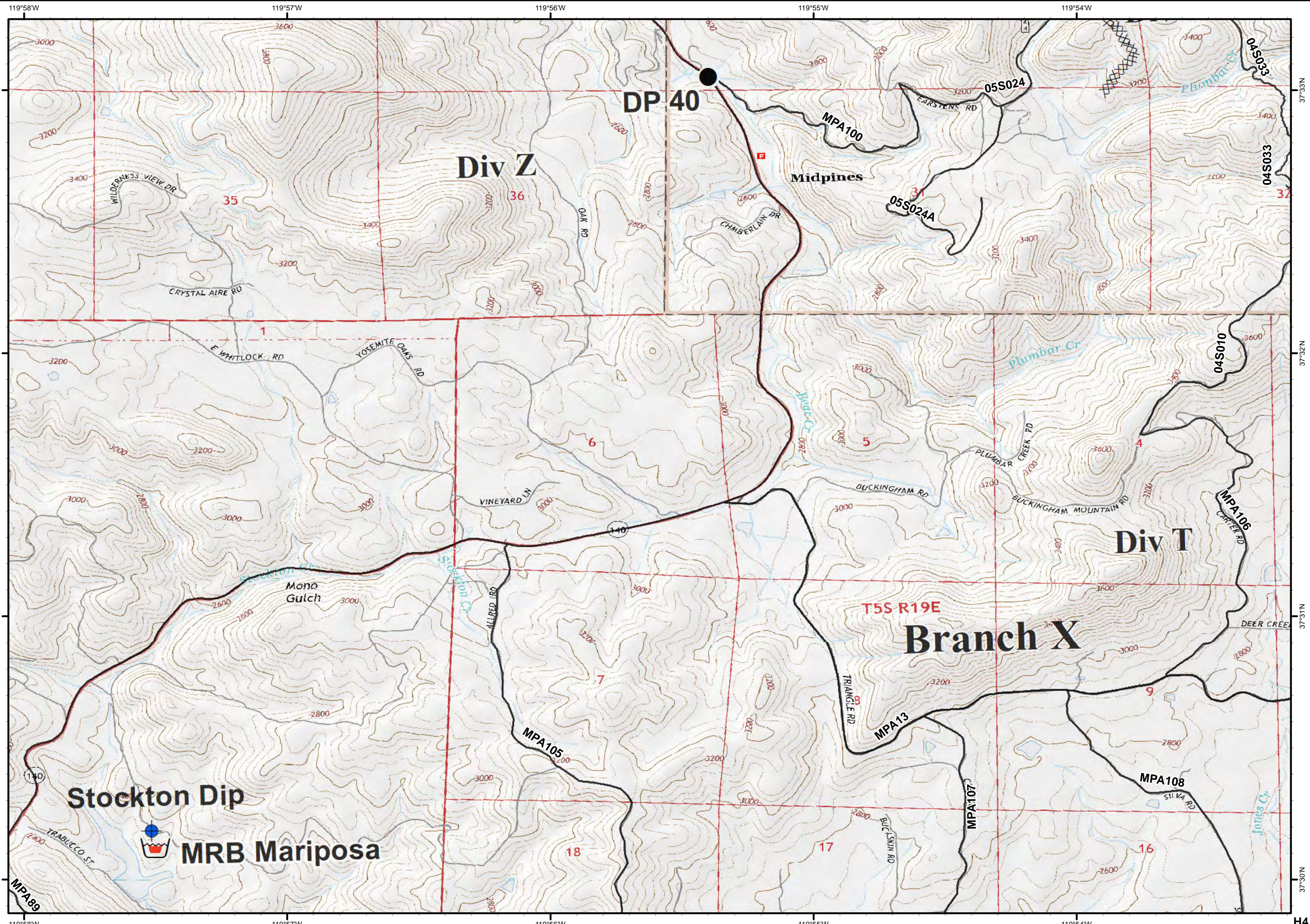
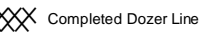
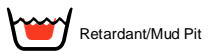
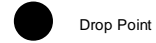
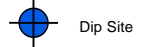


H3

Ferguson
CA-SNF-745

IAP Tiles
08/07/2018
Night Shift

H4



119°58W 119°57W 119°56W 119°55W 119°54W 37°33N 37°32N 37°31N 37°30N H4

Ferguson CA-SNF-745

IAP Tiles
08/07/2018
Night Shift

H5



● Drop Point

● Helispot

⊙ Water Source

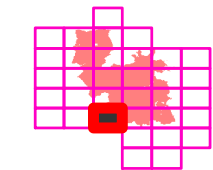
)) Division Break

— Completed Line

XXXX Completed Dozer Line

H - Completed Hand Line

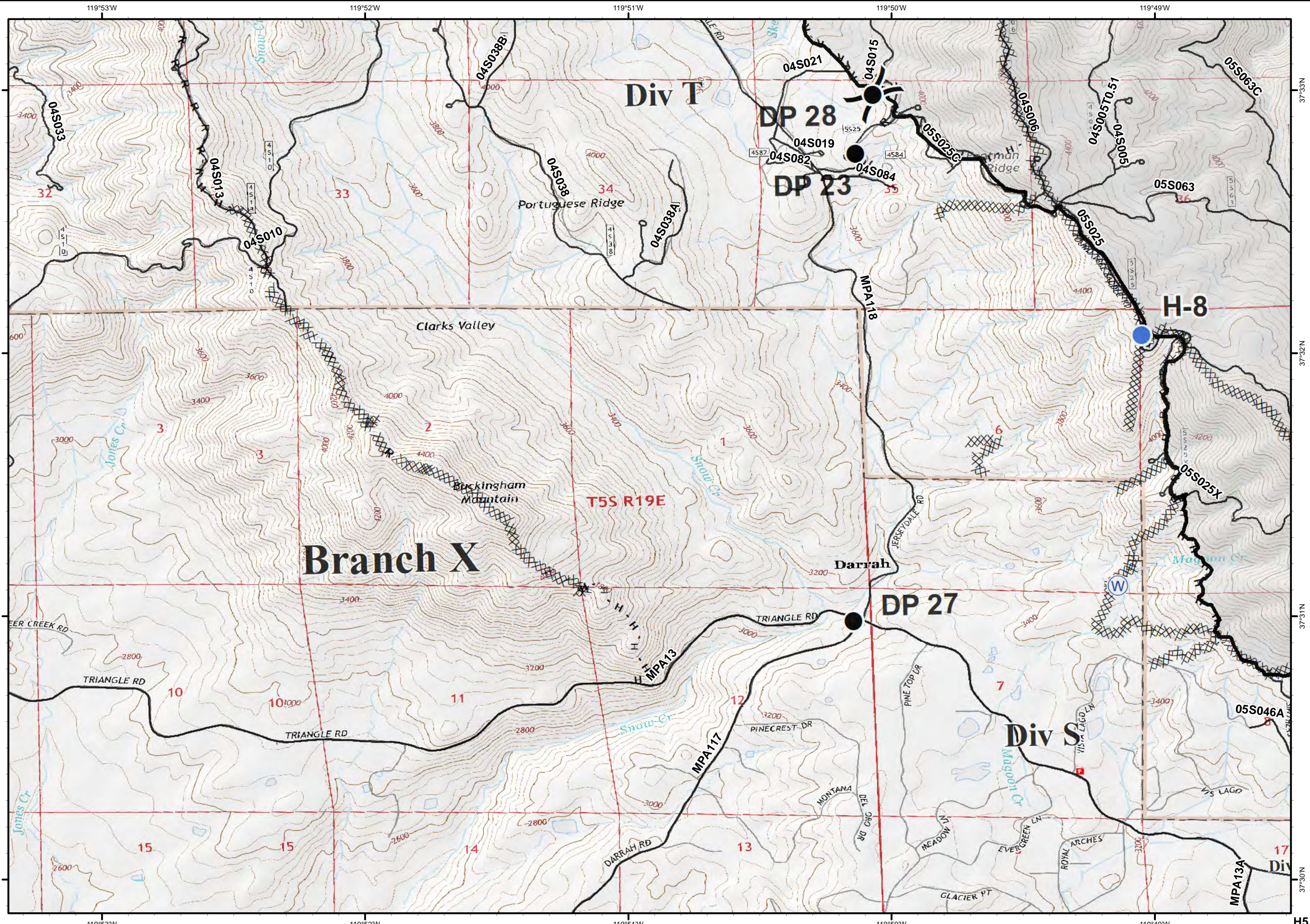
R - Road as Completed Line



NORTH

0 1/4 1/2

Miles



Ferguson CA-SNF-745

IAP Tiles
08/07/2018
Night Shift

H6



Dip Site



Drop Point



Repeater



Division Break



Branch Break

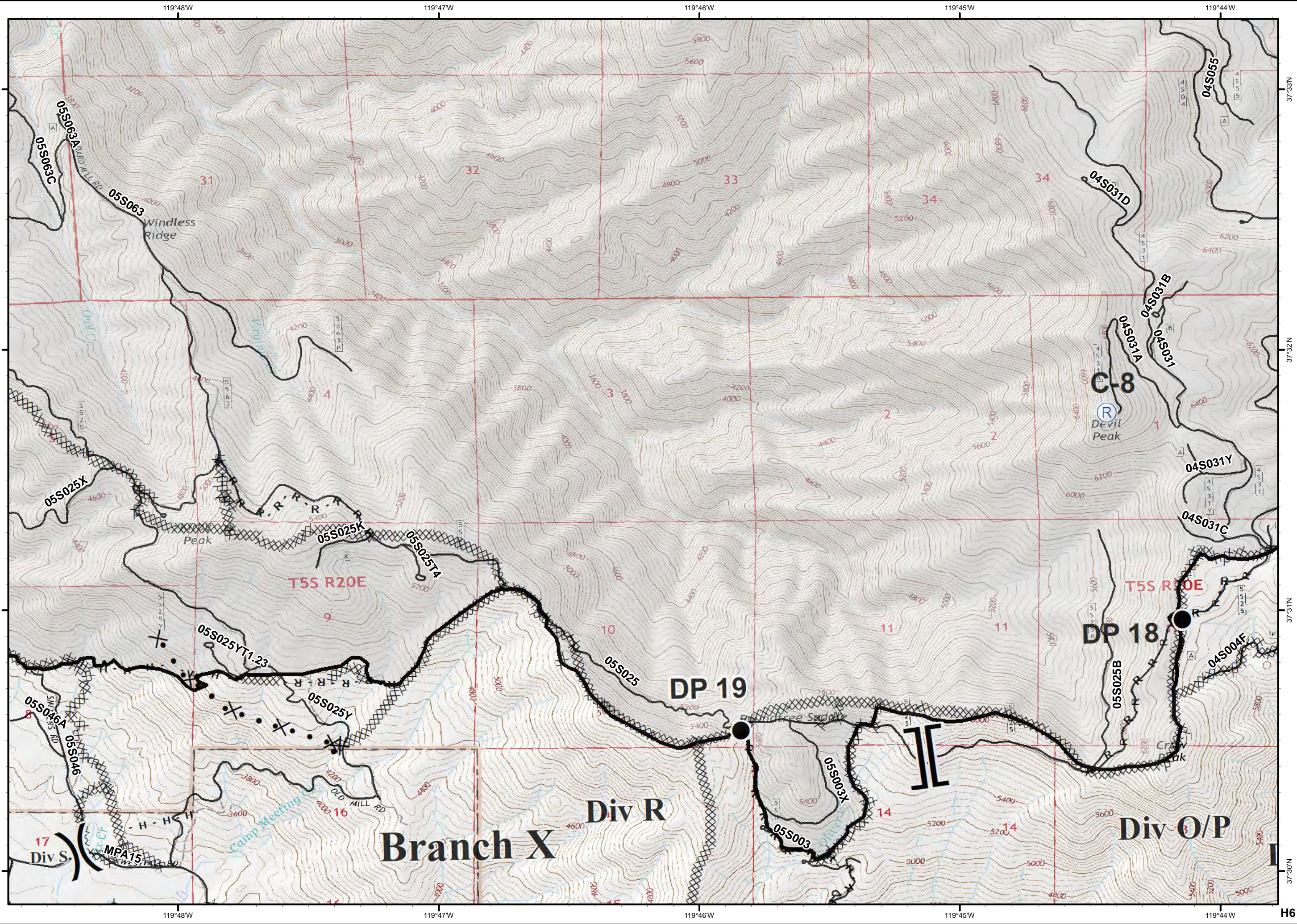
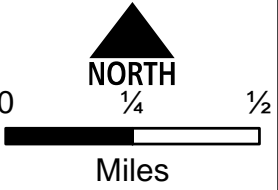
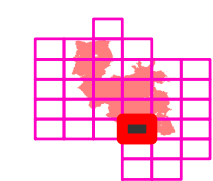
— Completed Line

XXXX Completed Dozer Line

H - Completed Hand Line

R - Road as Completed Line

⊗ • Proposed Dozer Line



Ferguson CA-SNF-745

IAP Tiles
08/07/2018
Night Shift

H7



Dip Site



Drop Point



Water Source



Division Break

Uncontrolled Fire Edge

Completed Line

Completed Dozer Line

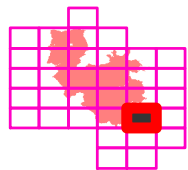
Completed Hand Line

Road as Completed Line

Proposed Dozer Line

Fire Break Planned or Incomplete

Planned Fire Line

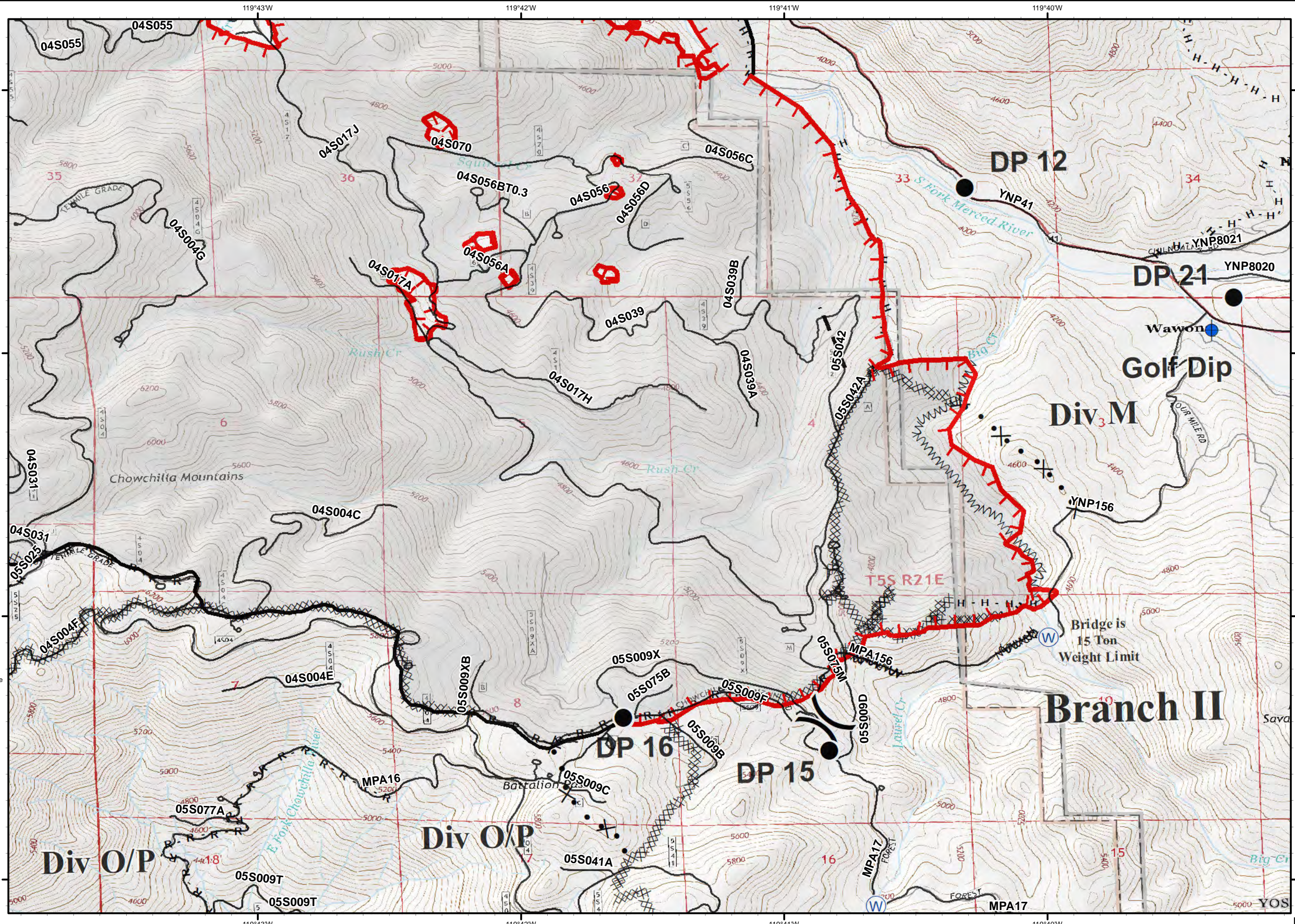


NORTH

1/4

1/2

Miles



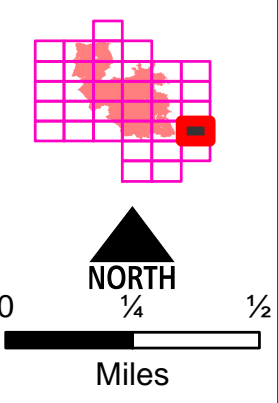
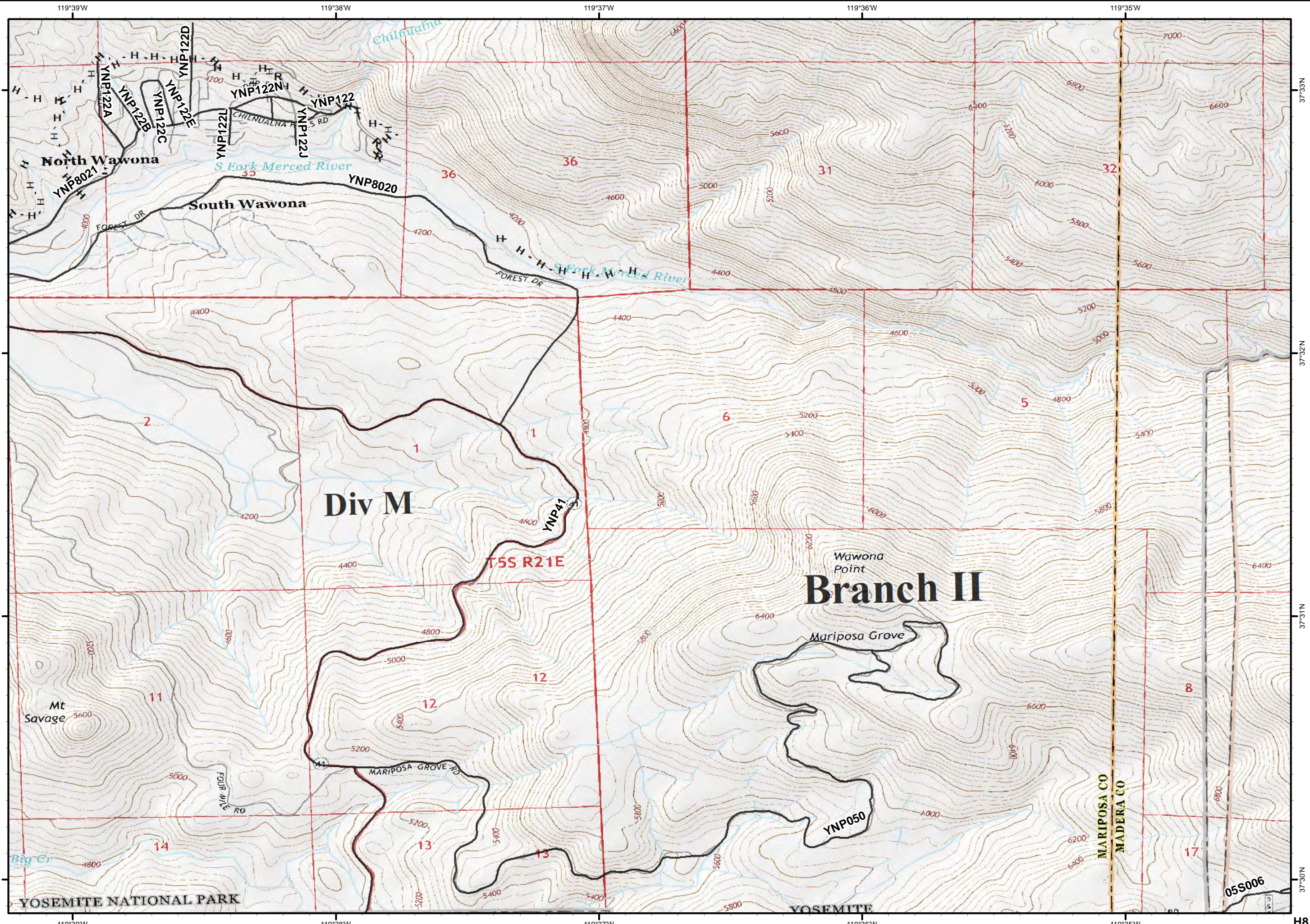
Ferguson
CA-SNF-745

IAP Tiles
08/07/2018
Night Shift

H8



H - Completed Hand Line
R - Road as Completed Line



Ferguson CA-SNF-745

IAP Tiles
08/07/2018
Night Shift

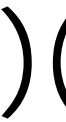
16



Dip Site



Drop Point



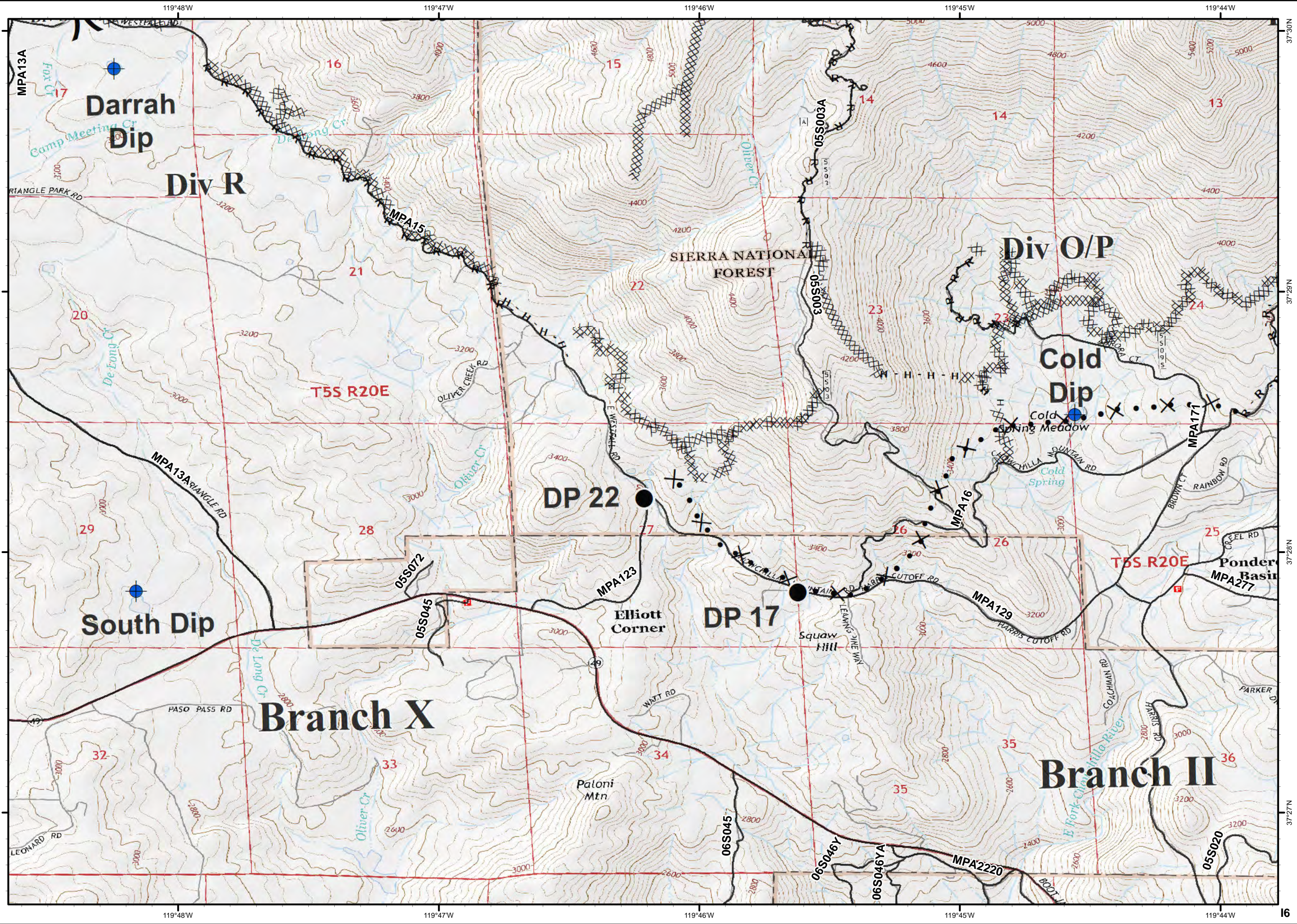
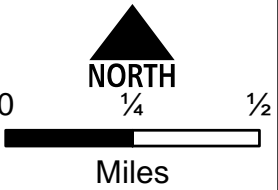
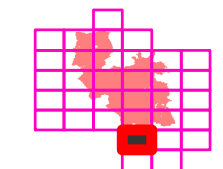
Division Break

XXXX Completed Dozer Line

H - Completed Hand Line

R - Road as Completed Line

X • Proposed Dozer Line



Ferguson CA-SNF-745

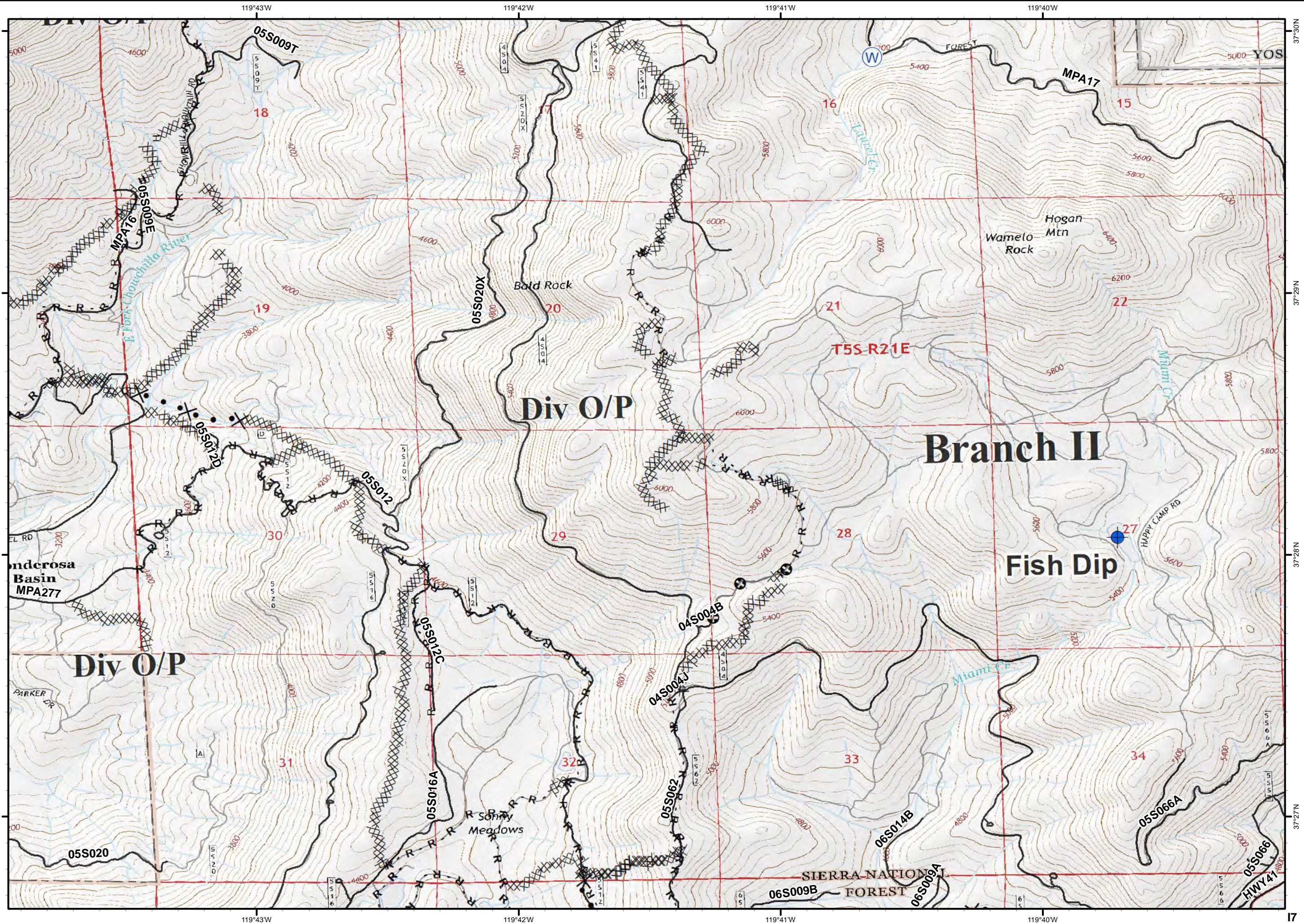
IAP Tiles
08/07/2018
Night Shift

17



- Dip Site
- Water Source
- Completed Dozer Line
- Completed Hand Line
- Road as Completed Line
- Proposed Dozer Line
- Other

NORTH
0 1/4 1/2
Miles



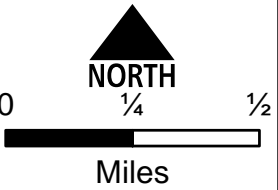
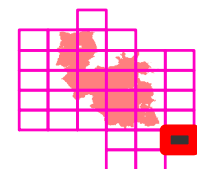
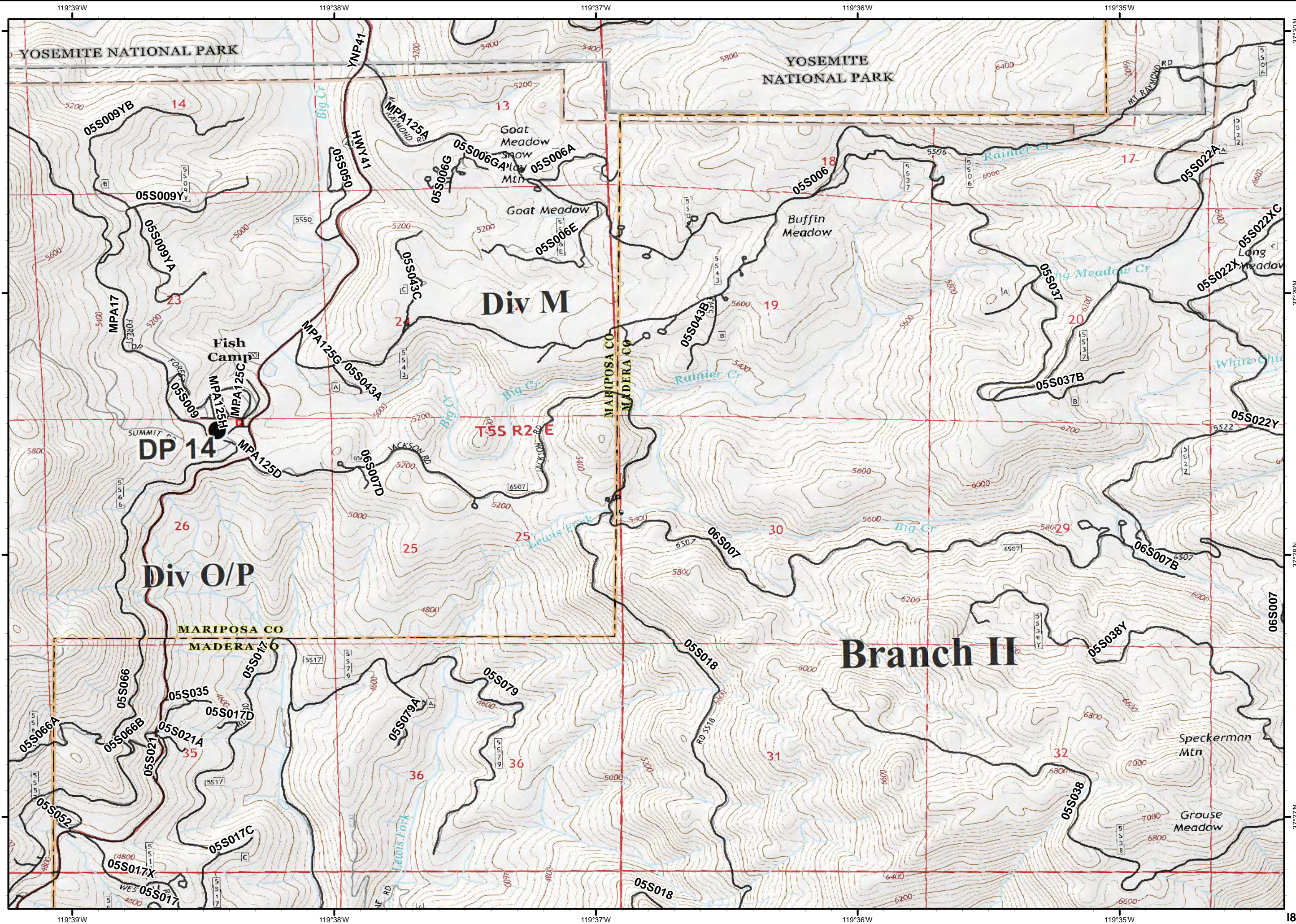
Ferguson
CA-SNF-745

IAP Tiles
08/07/2018
Night Shift

18



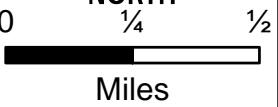
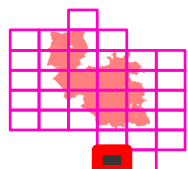
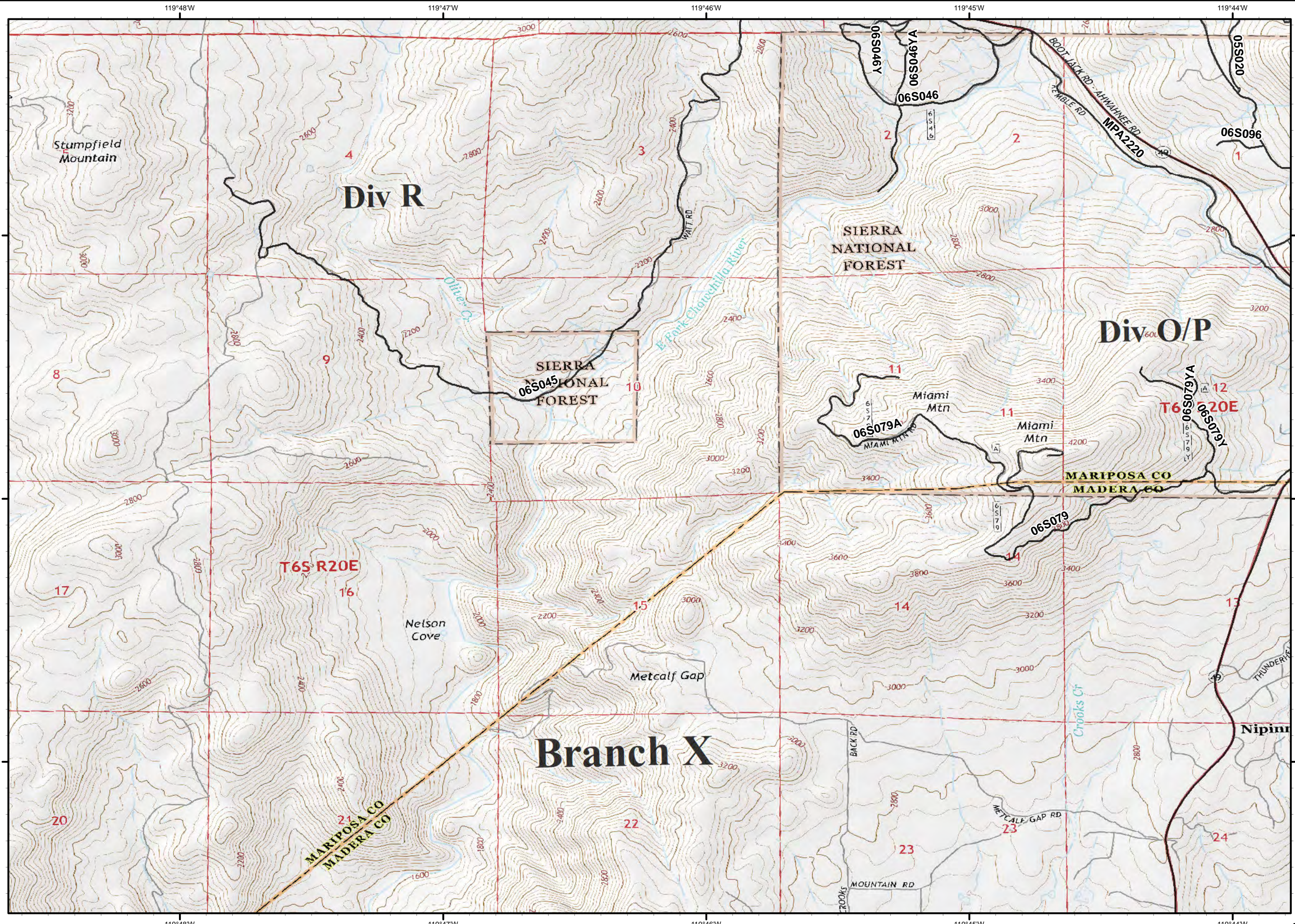
Drop Point



Ferguson
CA-SNF-745

IAP Tiles
08/07/2018
Night Shift

J6



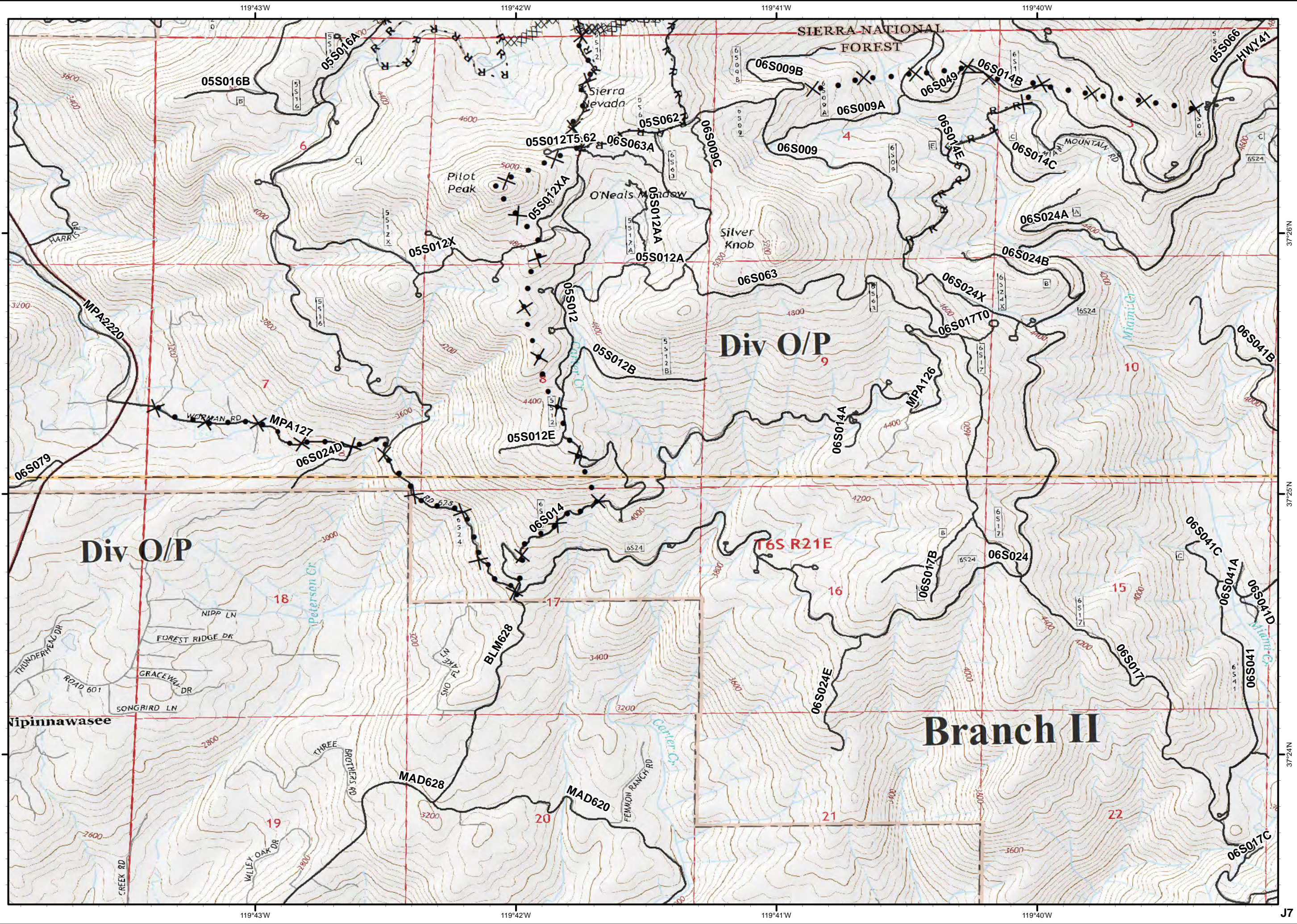
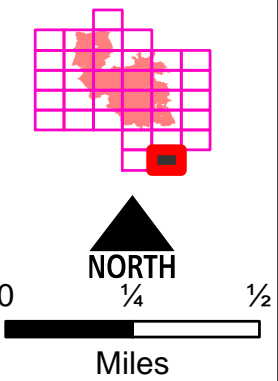
Ferguson
CA-SNF-745

IAP Tiles
08/07/2018
Night Shift

J7



- XXXX Completed Dozer Line
- R - Road as Completed Line
- X • Proposed Dozer Line



Transportation Ferguson

CA-SNF-000745

08/07/2018



- Camp
- Drop Point
- Helibase
- Incident Command Post
- Pump
- Repeater
- Retardant/Mud Pit
- Water Source
- Highways
- Roads



0 1 2 4 6 8 Miles

**2:15 hrs from ICP to
Drew Meadow Camp**

