

Ferguson

CA-SNF-745

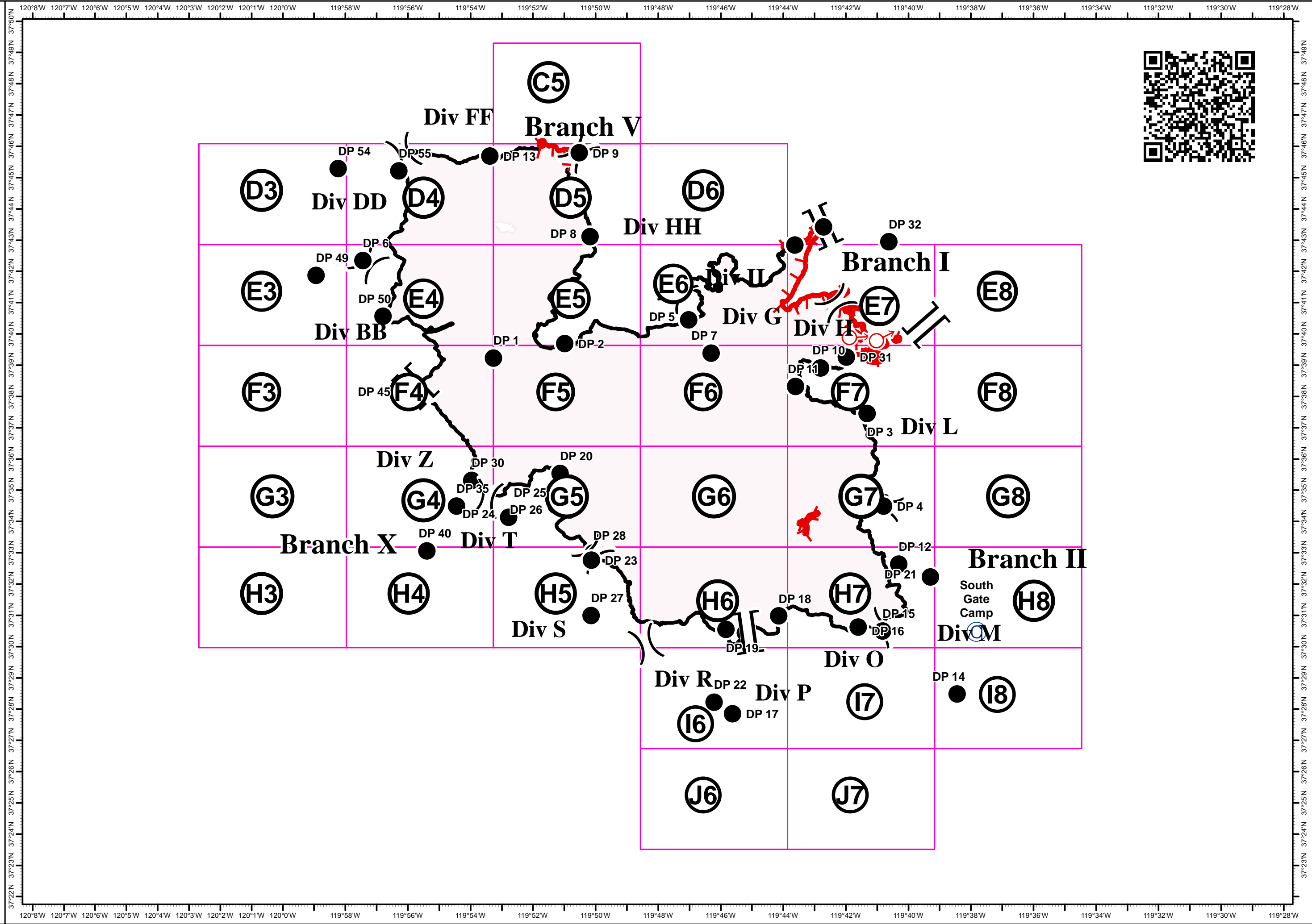
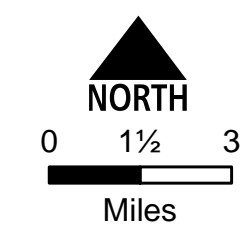
IAP Index

08/10/2018

Day Shift



- Camp
- Drop Point
- Spot Fire
- Division Break
- Branch Break
- Uncontrolled Fire Edge
- Completed Line



Ferguson
CA-SNF-745

IAP Tiles
08/10/2018
Day Shift

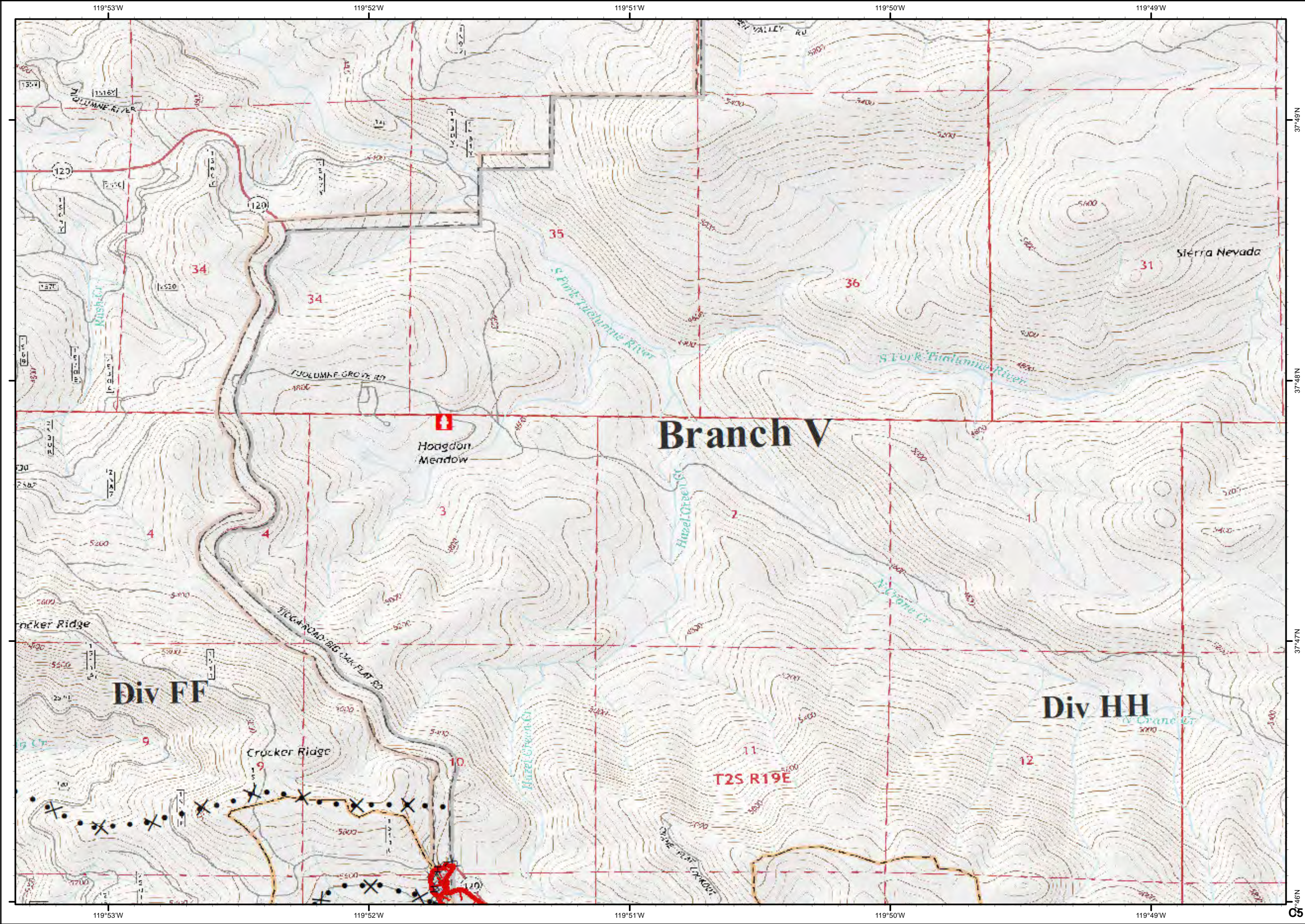
C5



- Hydrant
- Uncontrolled Fire Edge
- Completed Dozer Line
- Completed Hand Line
- Road as Completed Line
- Proposed Dozer Line

NORTH

0 1/4 1/2
Miles



Ferguson
CA-SNF-745

IAP Tiles
08/10/2018
Day Shift

D3

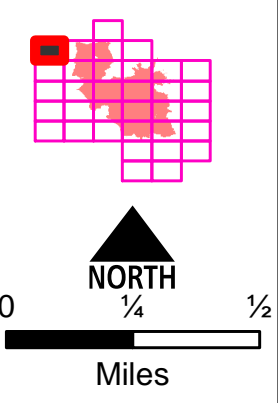
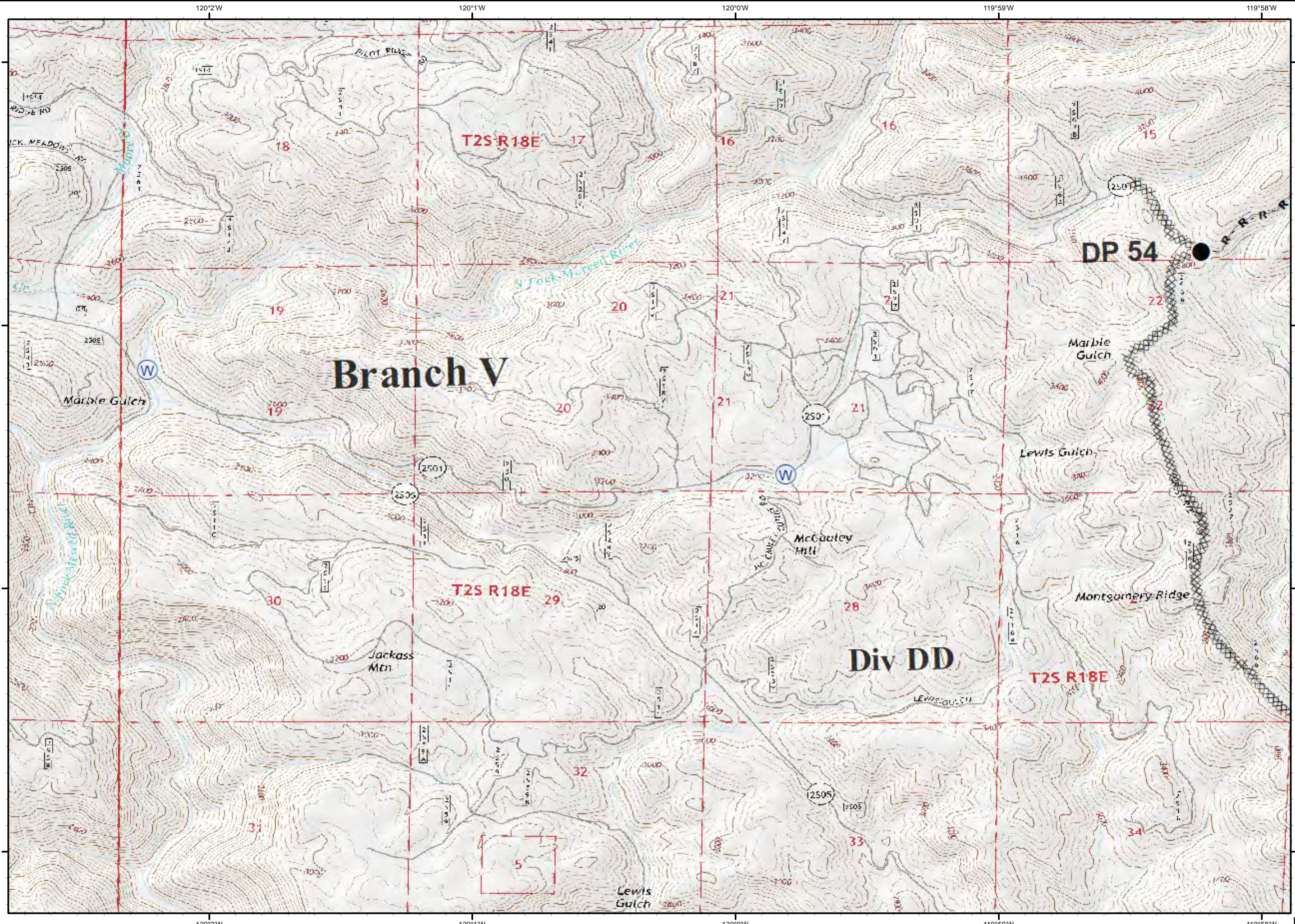


● Drop Point

⊙ Water Source

⊗ Completed Dozer Line

R - Road as Completed Line



Ferguson CA-SNF-745

IAP Tiles
08/10/2018
Day Shift

D4



● Drop Point

Ⓡ Repeater

Ⓜ Water Source

) (Division Break

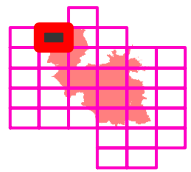
— Completed Line

⊗ Completed Dozer Line

H - Completed Hand Line

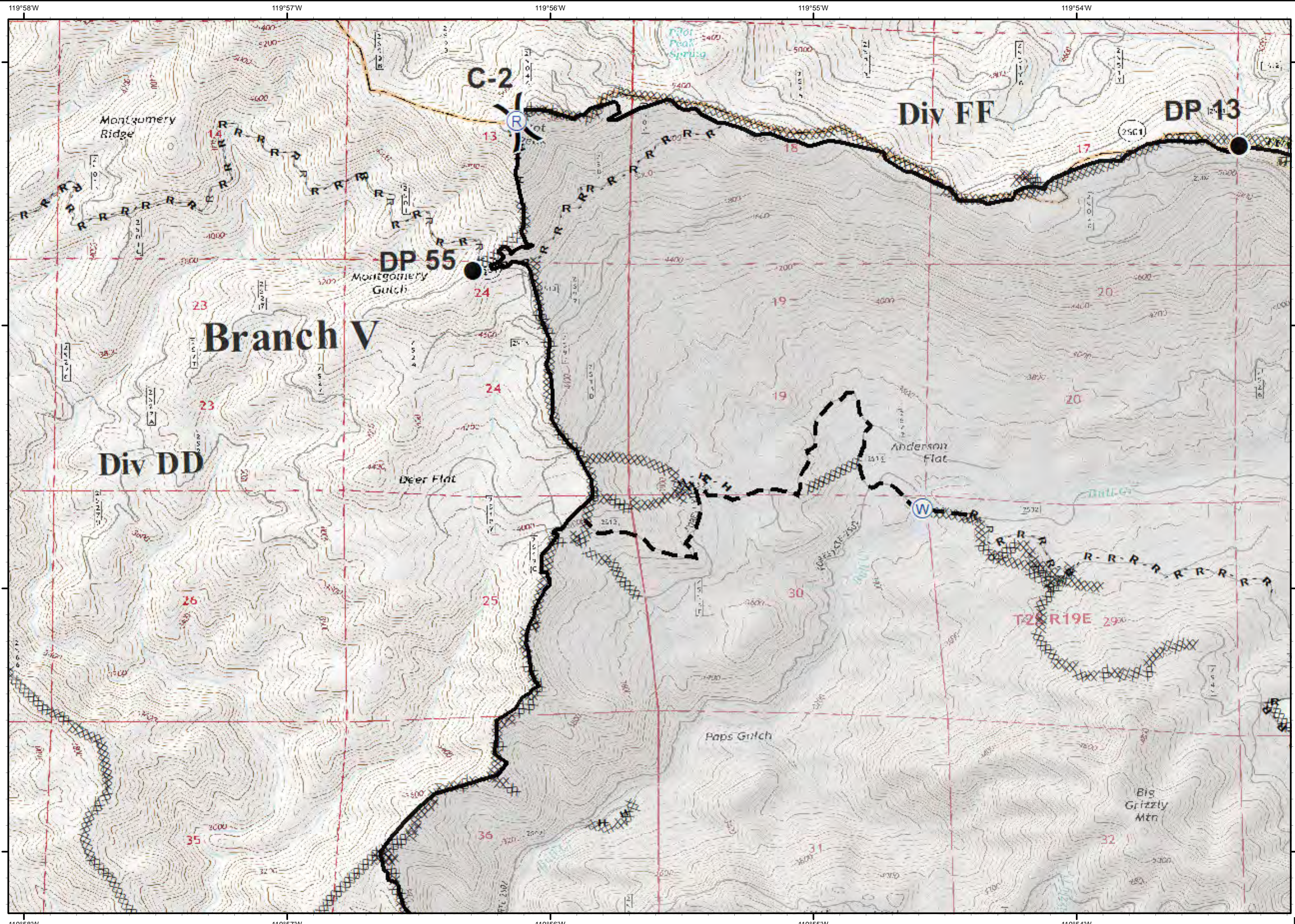
R - Road as Completed Line

— Planned Fire Line



0 1/4 1/2

Miles



Ferguson
CA-SNF-745

IAP Tiles
08/10/2018
Day Shift
D5



● Drop Point

⊕ Helibase

Ⓡ Repeater

) (Division Break

┌ Uncontrolled Fire Edge

— Completed Line

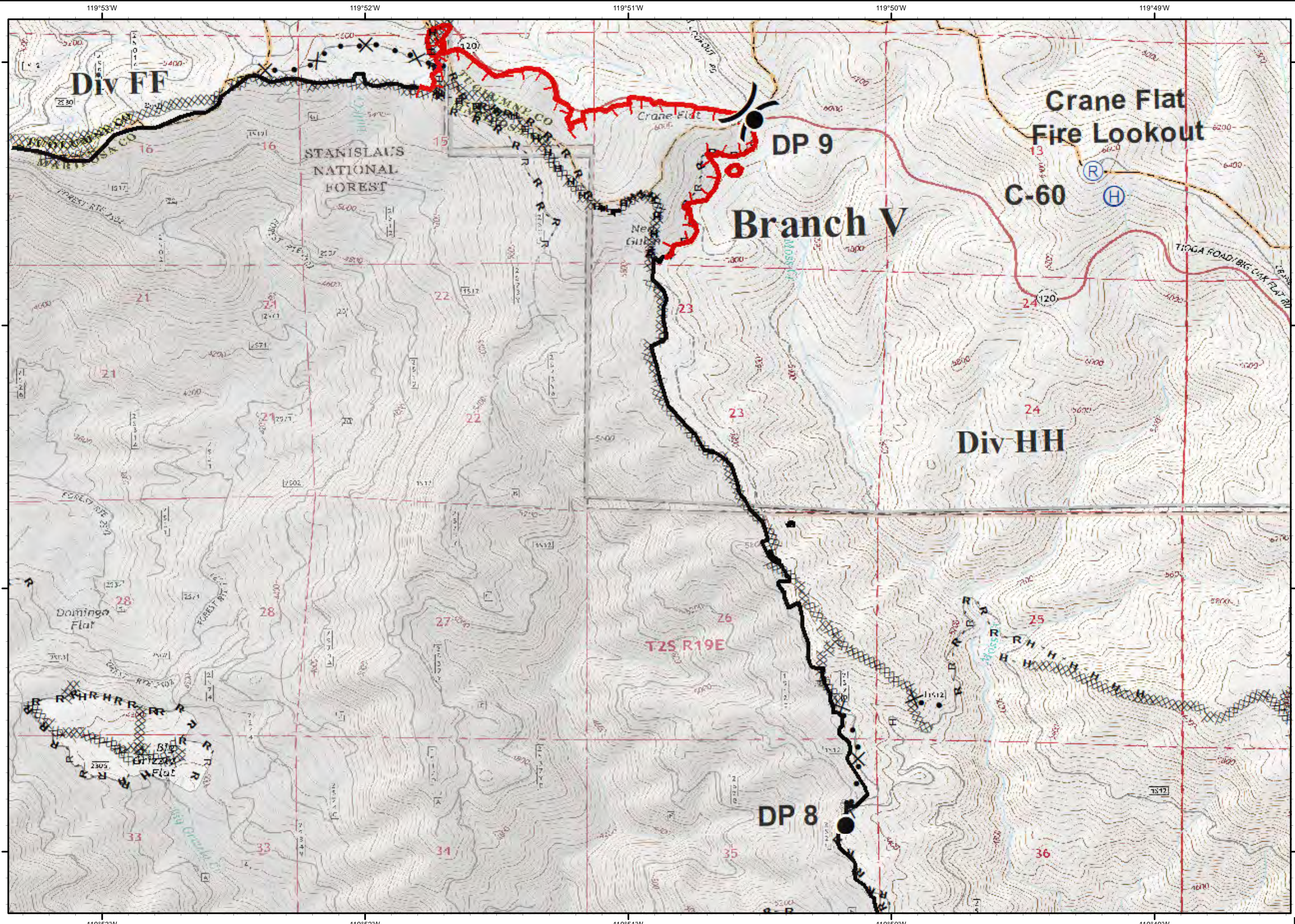
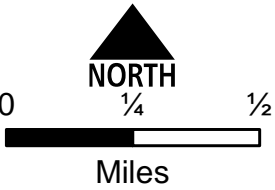
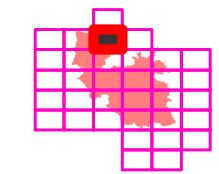
XXXX Completed Dozer Line

H - Completed Hand Line

R - Road as Completed Line

⊗ ● Proposed Dozer Line






— Planned Fire Line

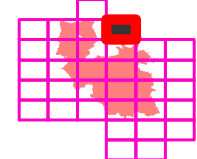



Ferguson
CA-SNF-745

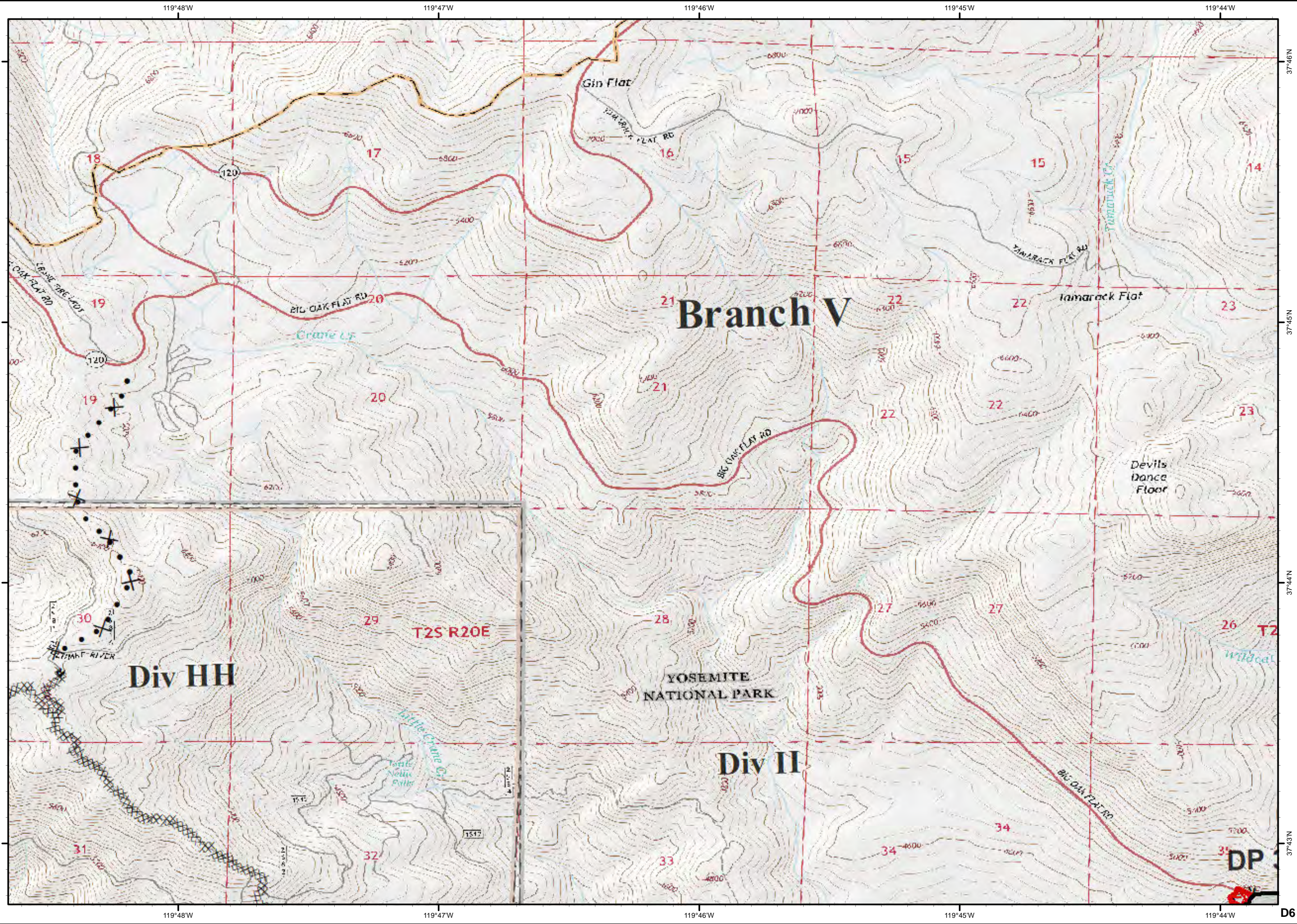
IAP Tiles
08/10/2018
Day Shift

D6


-  Uncontrolled Fire Edge
-  Completed Line
-  Completed Dozer Line
-  Road as Completed Line
-  Proposed Dozer Line




NORTH
0 1/4 1/2
Miles



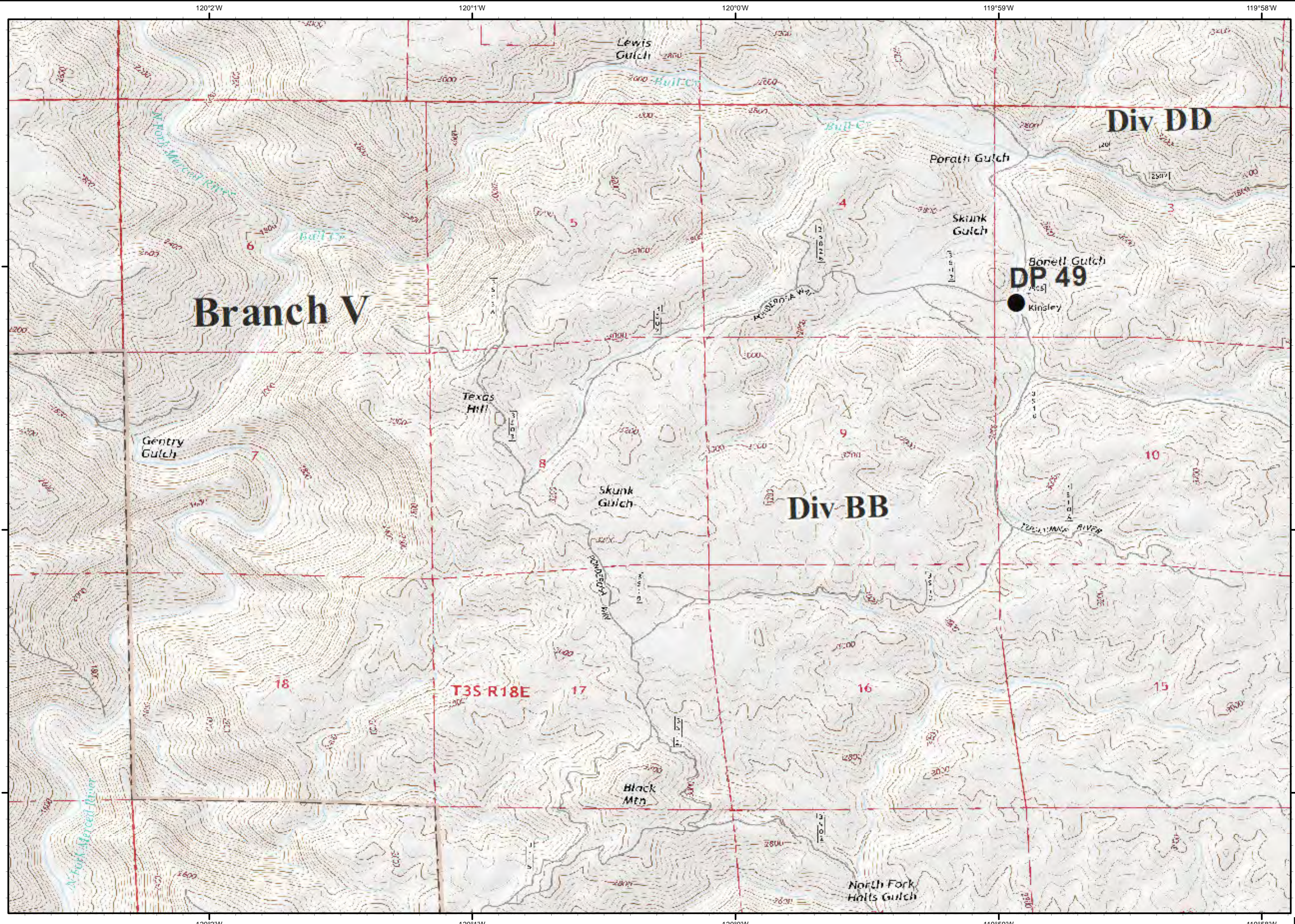
Ferguson
CA-SNF-745

IAP Tiles
08/10/2018
Day Shift

E3



Drop Point



Branch V

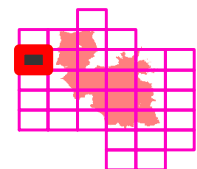
Div DD

Div BB


DP 49

Kinsley

T3S R18E



NORTH



Miles

37°42'N

37°41'N

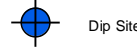
37°40'N

E3

Ferguson
CA-SNF-745

IAP Tiles
08/10/2018
Day Shift

E4



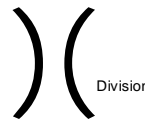
Dip Site



Drop Point



Water Source



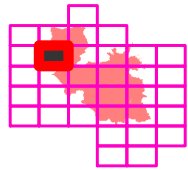
Division Break

Completed Line

Completed Dozer Line

H - Completed Hand Line

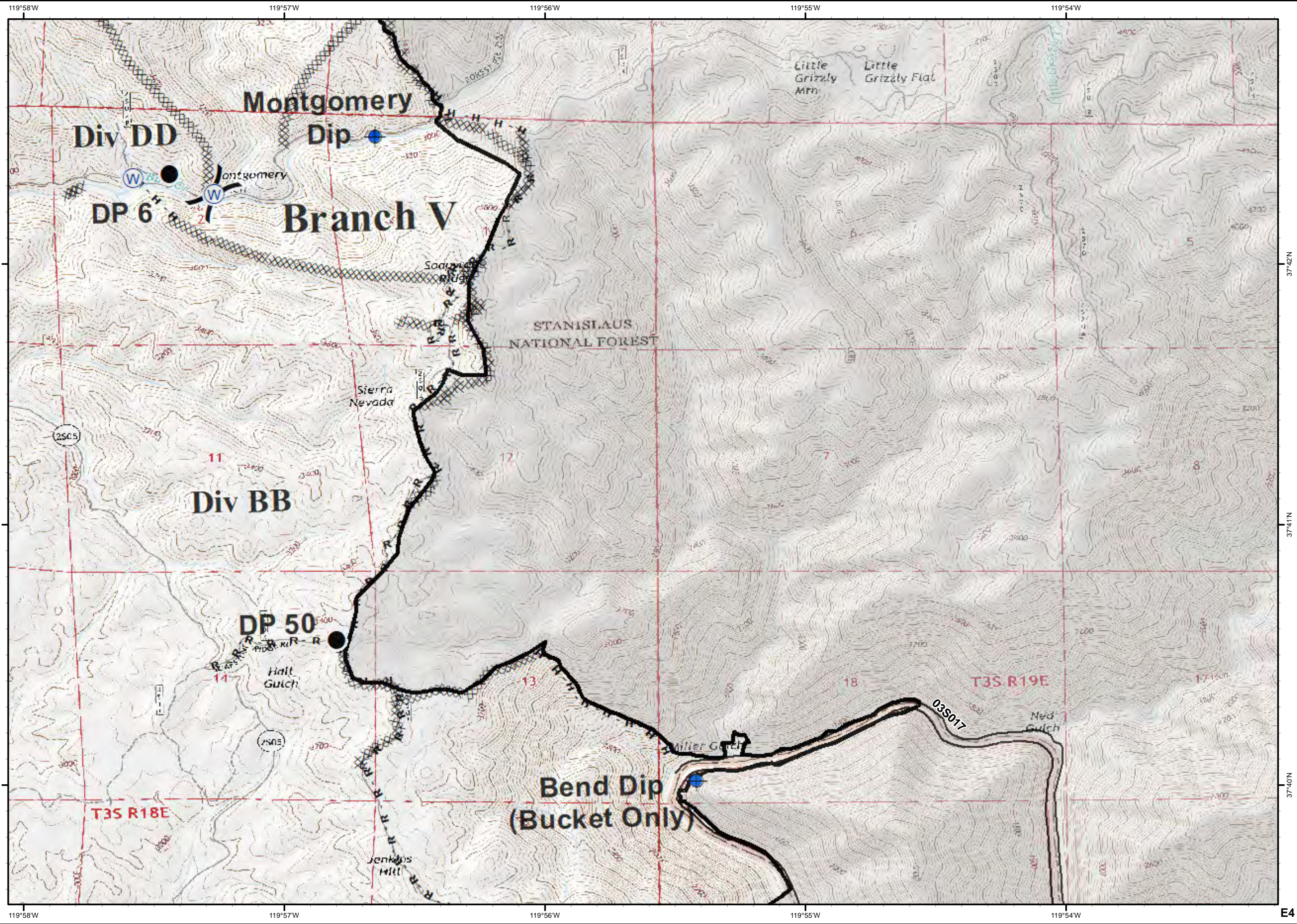
R - Road as Completed Line



NORTH

0 1/4 1/2

Miles



37°42'N

37°41'N

37°40'N

E4

Ferguson
CA-SNF-745

IAP Tiles
08/10/2018
Day Shift

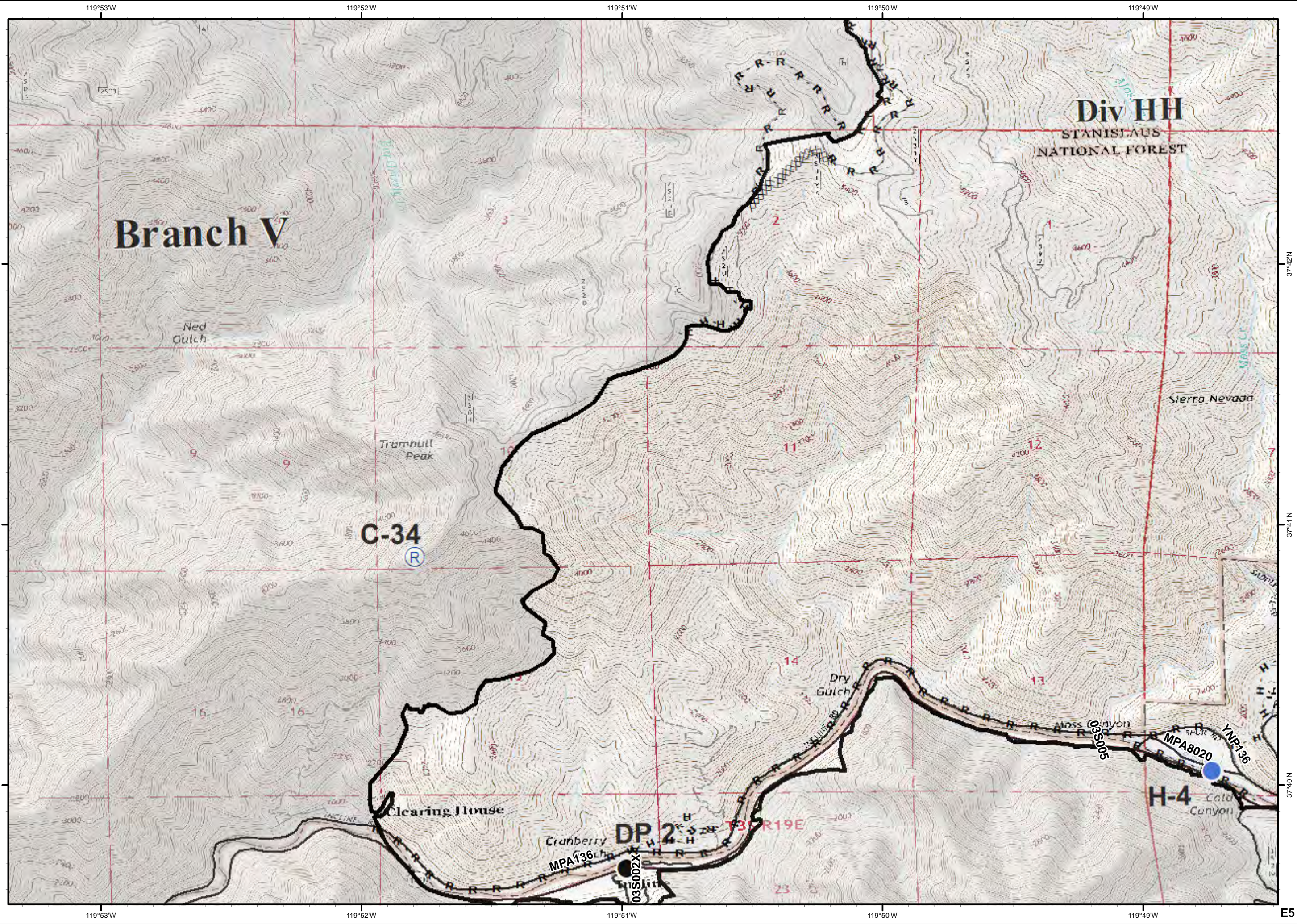
E5



- Drop Point
- Helispot
- Ⓡ Repeater
- Completed Line
- ⊗ Completed Dozer Line
- H - Completed Hand Line
- R - Road as Completed Line

NORTH

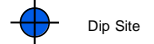
0 1/4 1/2 Miles



Ferguson
CA-SNF-745

IAP Tiles
08/10/2018
Day Shift

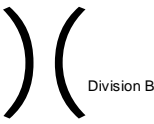
E6



Dip Site



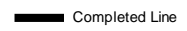
Drop Point



Division Break



Uncontrolled Fire Edge



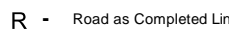
Completed Line



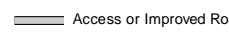
Completed Dozer Line



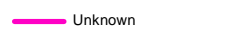
Completed Hand Line



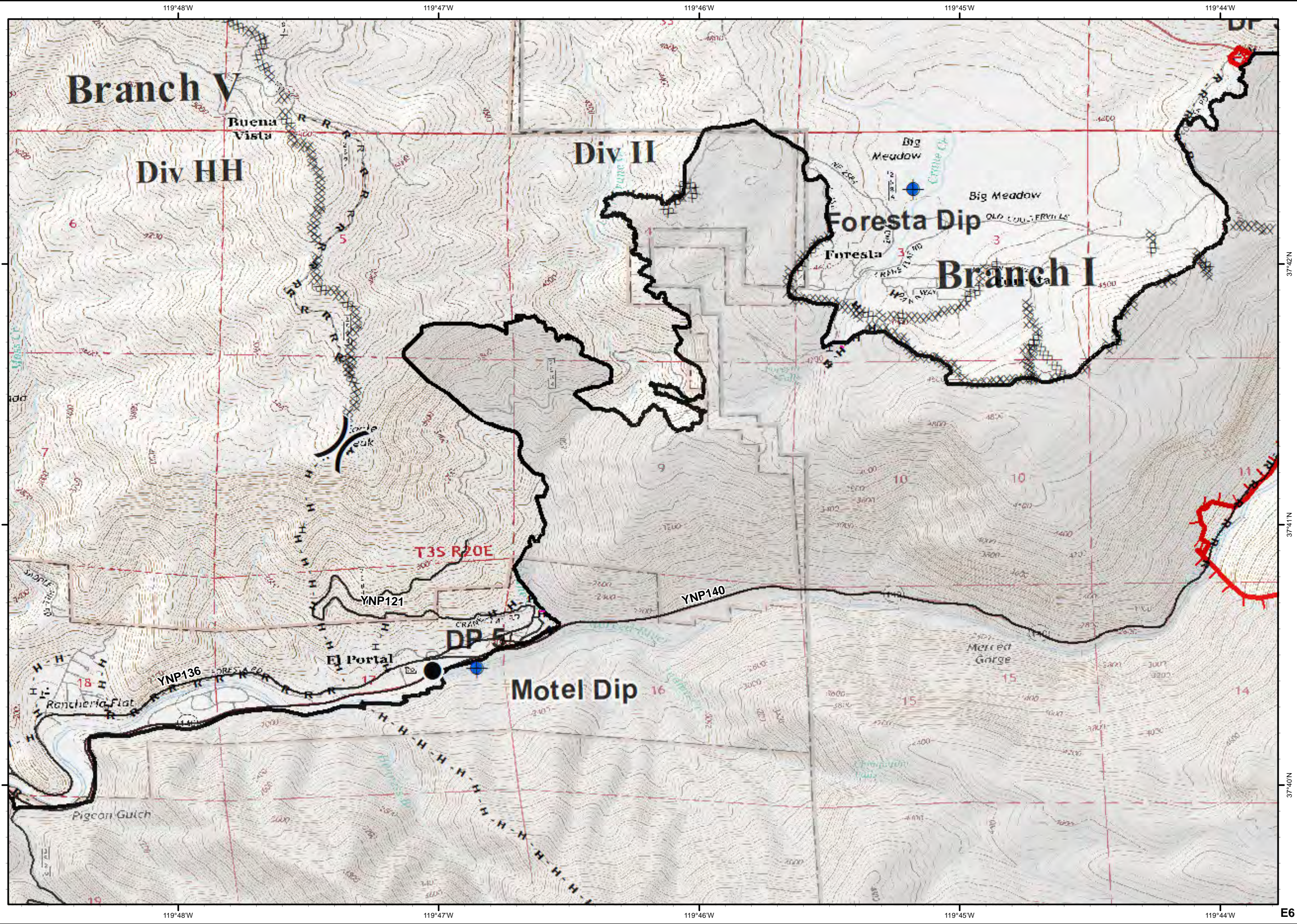
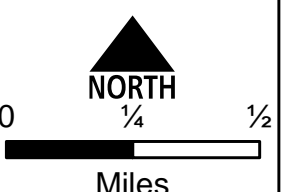
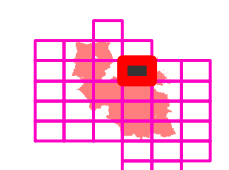
Road as Completed Line



Access or Improved Road



Unknown



37°42'N

37°41'N

37°40'N

E6

Ferguson CA-SNF-745

IAP Tiles
08/10/2018
Day Shift

E7



● Drop Point

Ⓟ Pump

Ⓢ Spot Fire

)) Division Break

]] Branch Break

┌ Uncontrolled Fire Edge

— Completed Line

XXXX Completed Dozer Line

H - Completed Hand Line

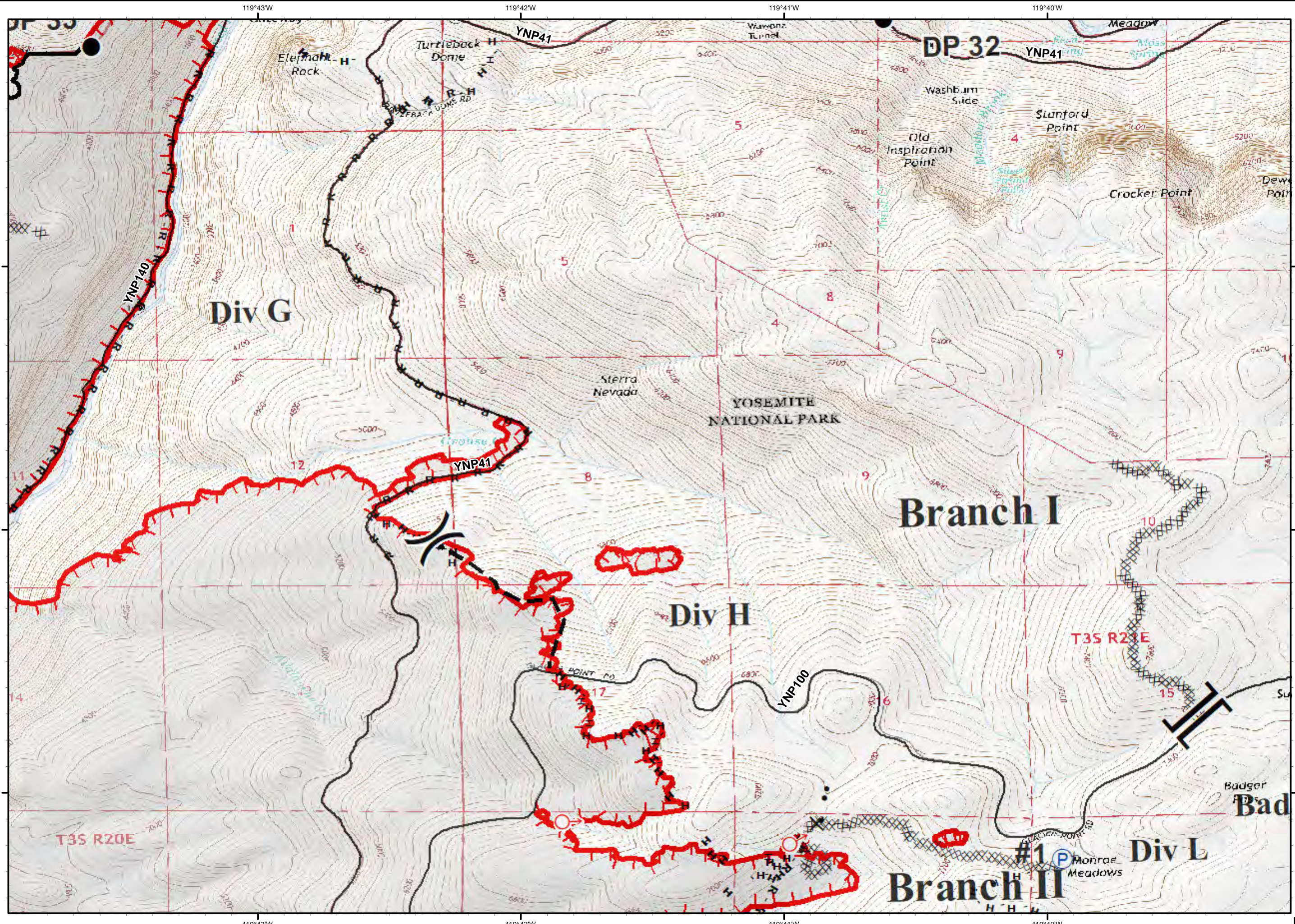
R - Road as Completed Line

⊗ Planned Dozer Line
■ Planned Fire



0 1/4 1/2

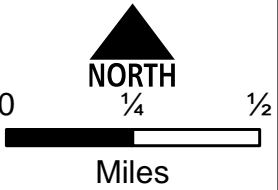
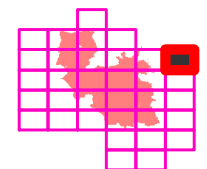
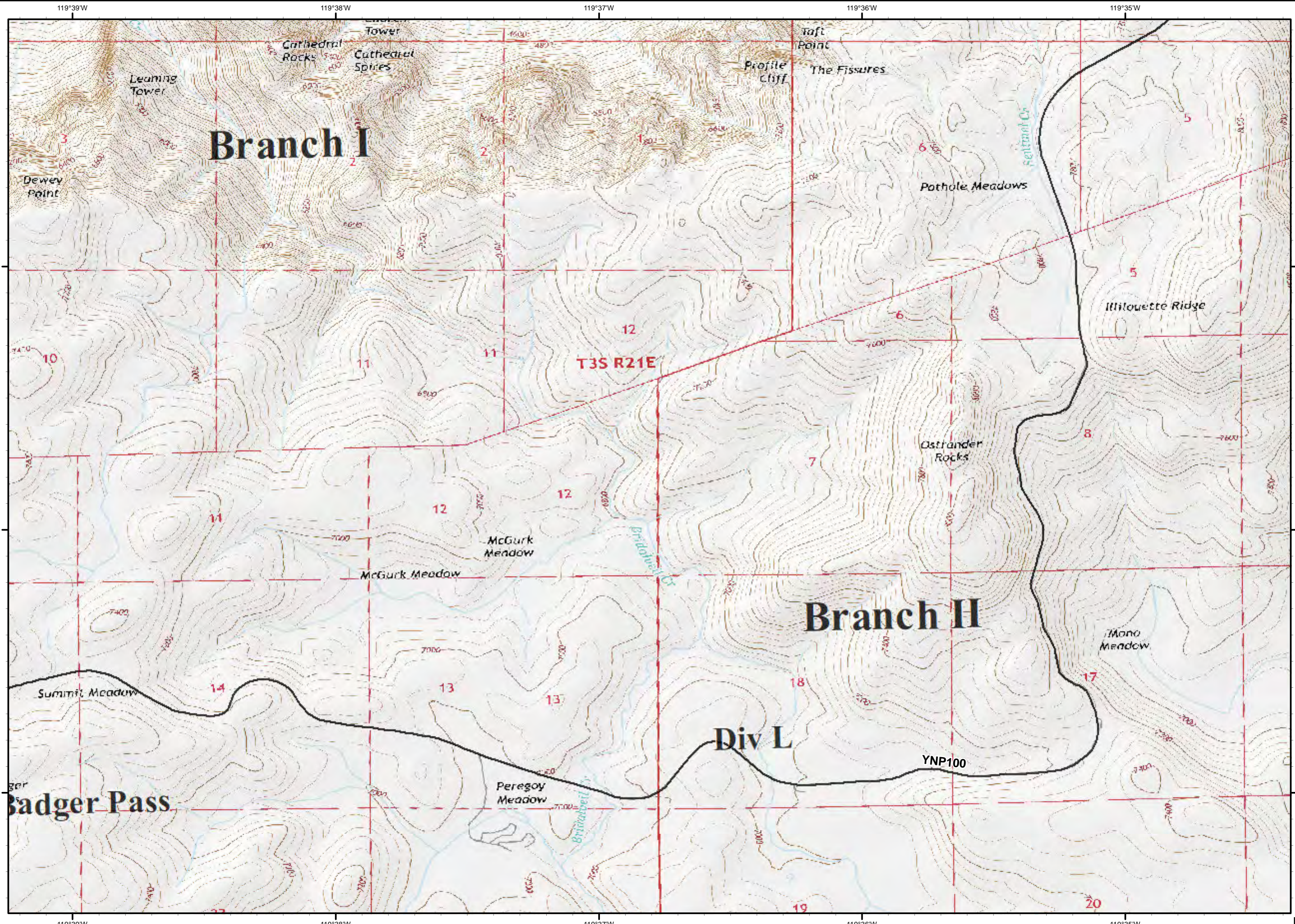
Miles



Ferguson
CA-SNF-745

IAP Tiles
08/10/2018
Day Shift

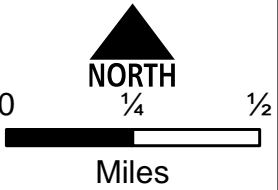
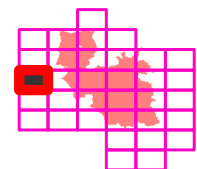
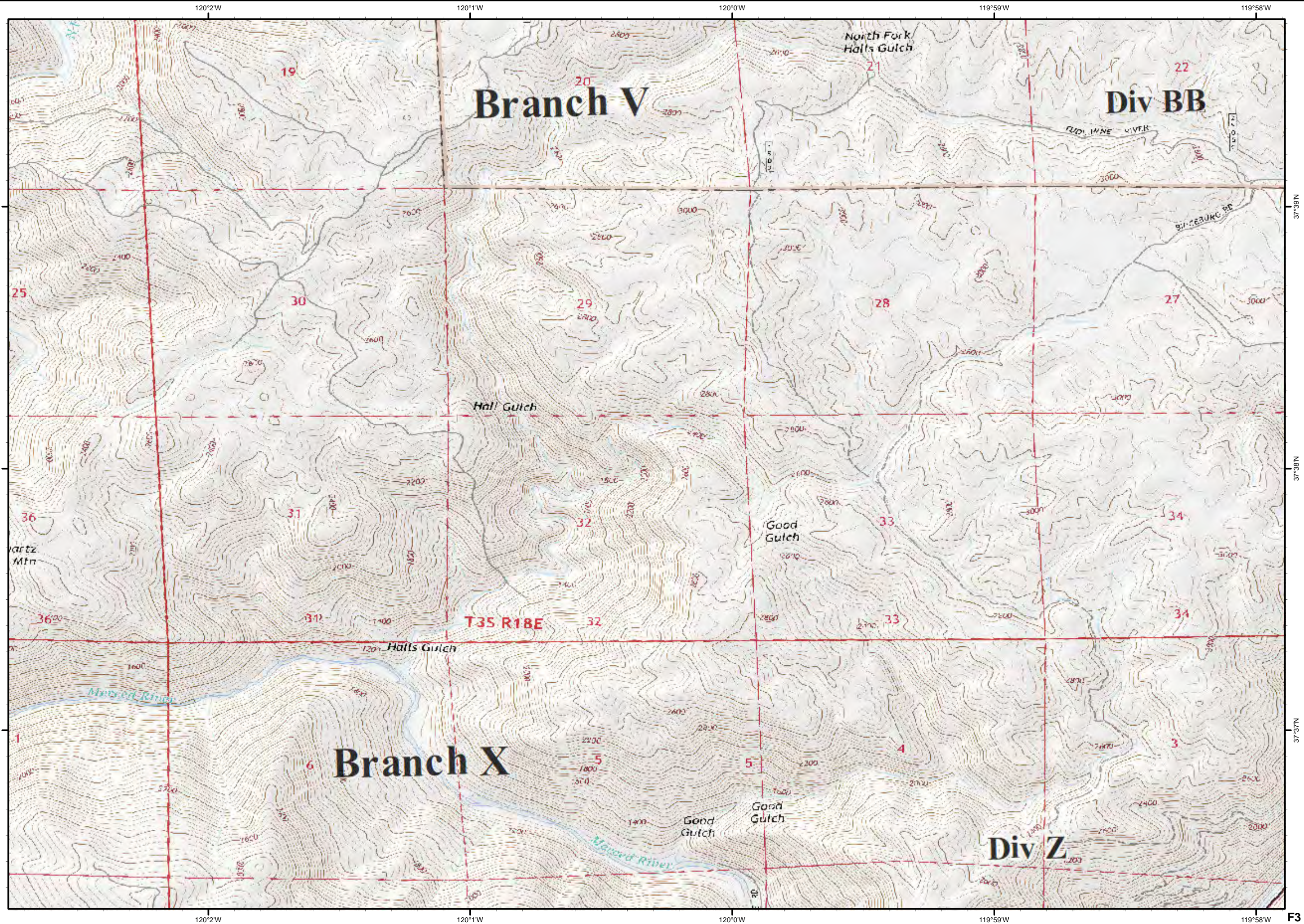
E8



Ferguson
CA-SNF-745

IAP Tiles
08/10/2018
Day Shift

F3



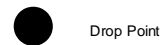
Ferguson
CA-SNF-745

IAP Tiles
08/10/2018
Day Shift


F4



Dip Site



Drop Point



Helispot



Branch Break



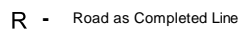
Completed Line



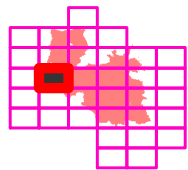
Completed Dozer Line



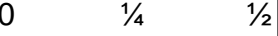
Completed Hand Line



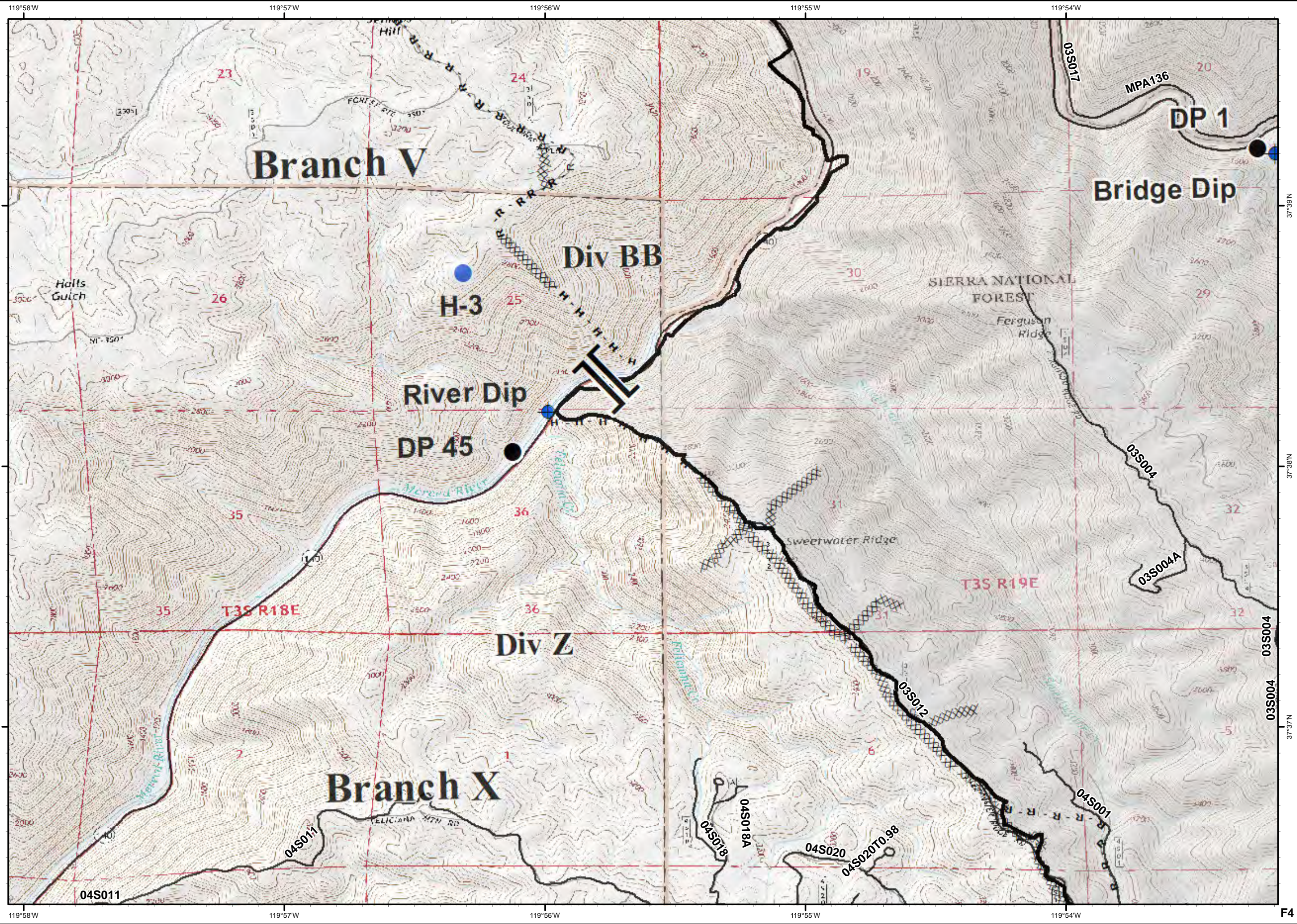
Road as Completed Line



NORTH



Miles



Ferguson CA-SNF-745

IAP Tiles
08/10/2018
Day Shift

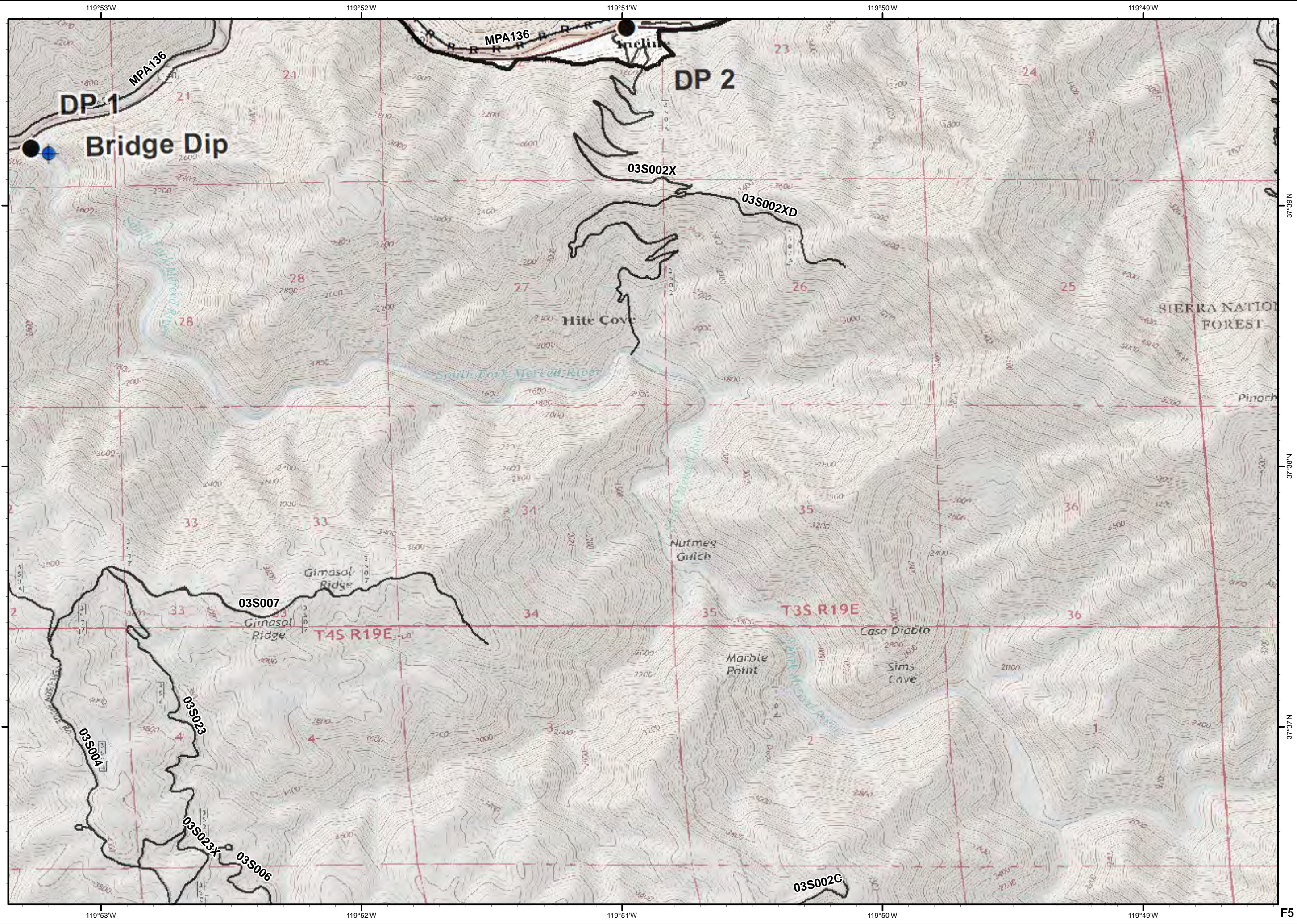
F5



- Dip Site
- Drop Point
- Completed Line
- Road as Completed Line

NORTH

0 1/4 1/2
Miles



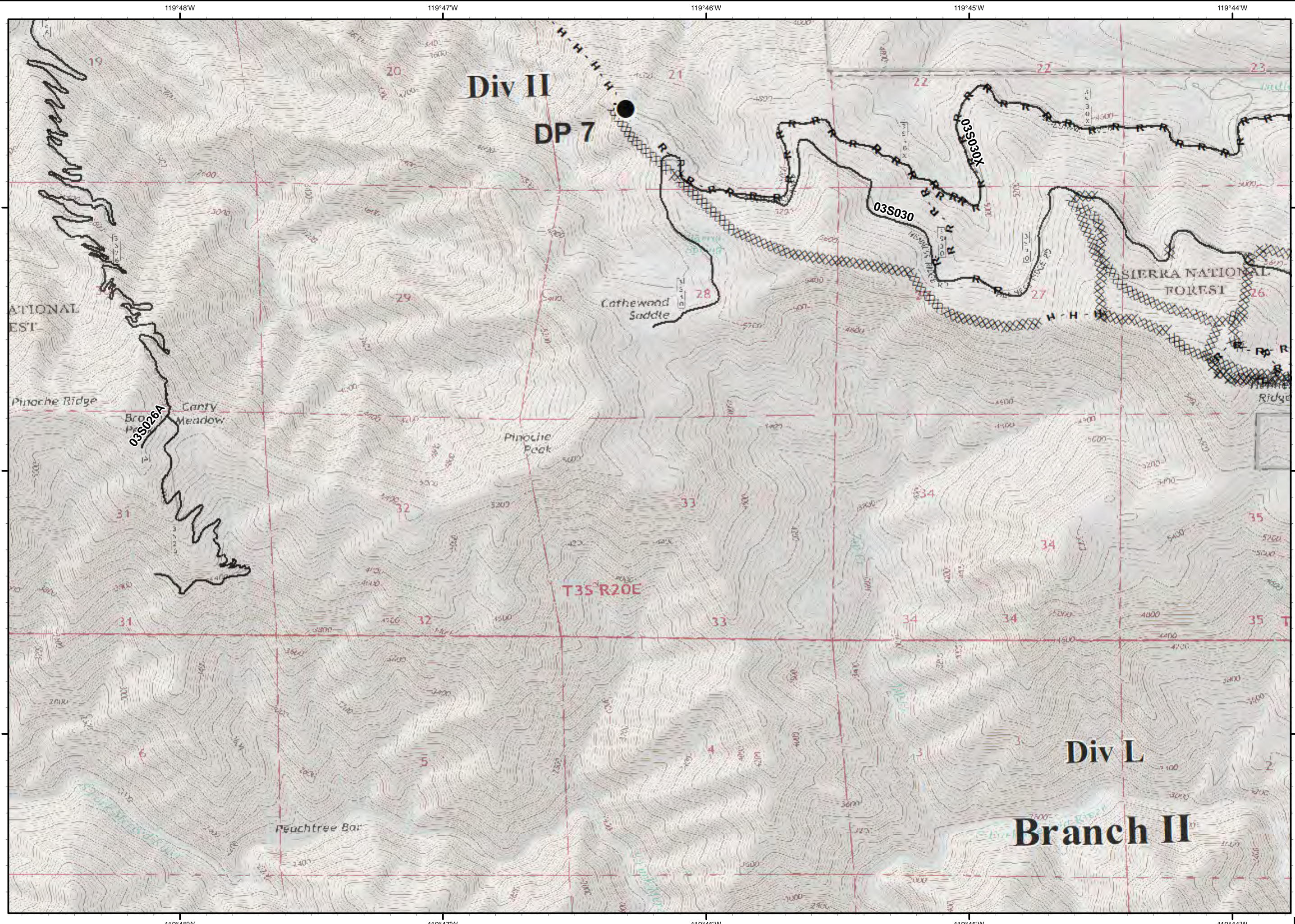
Ferguson
CA-SNF-745

IAP Tiles
08/10/2018
Day Shift

F6



- Drop Point
- XXXX Completed Dozer Line
- H - Completed Hand Line
- R - Road as Completed Line



NORTH











0 1/4 1/2 Miles

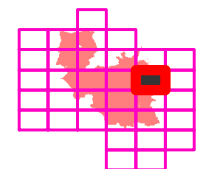
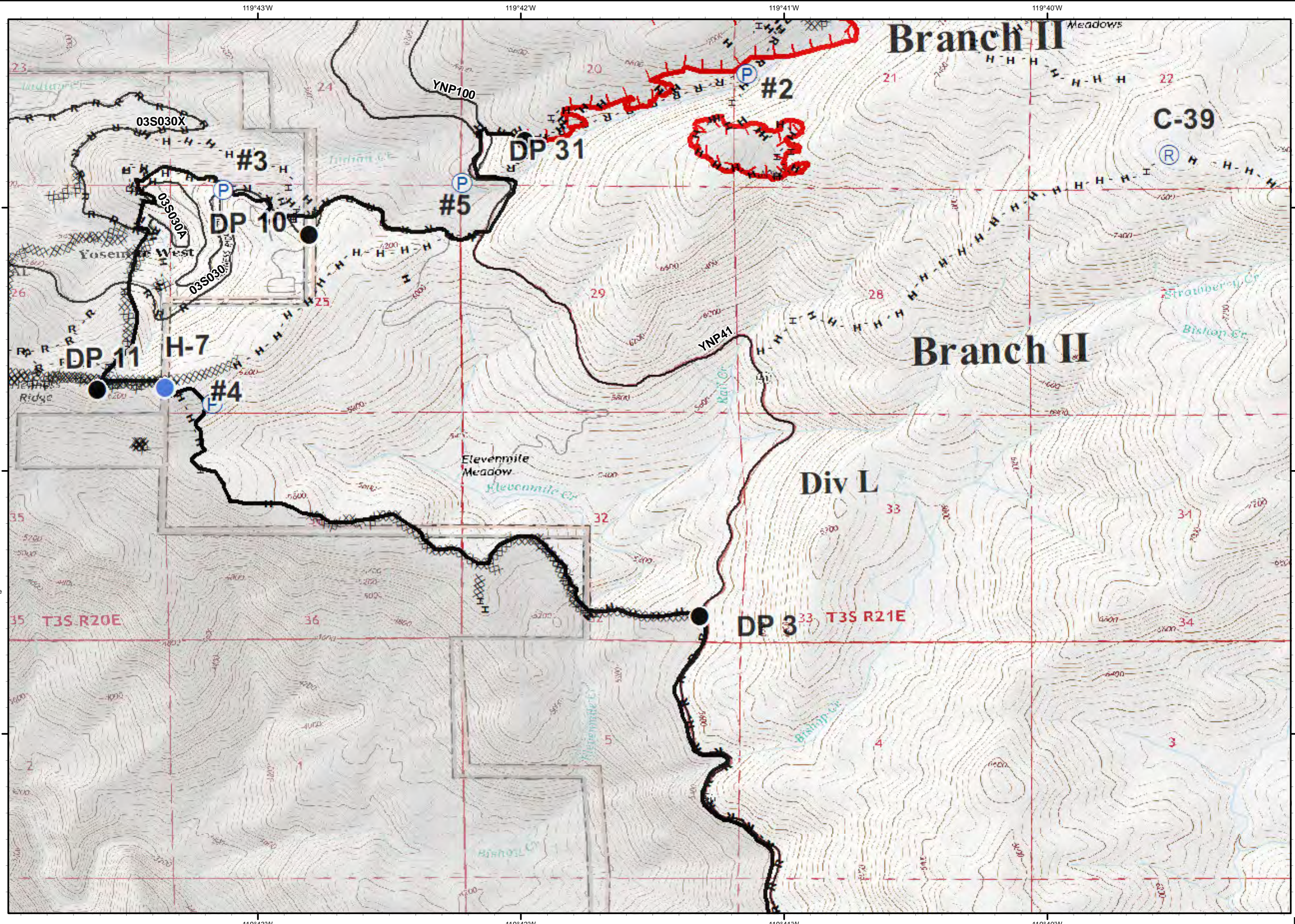
Ferguson
CA-SNF-745

IAP Tiles
08/10/2018
Day Shift


F7



-  Drop Point
-  Helispot
-  Pump
-  Repeater
-  Uncontrolled Fire Edge
-  Completed Line
-  Completed Dozer Line
-  Completed Hand Line
-  Road as Completed Line
-  Fire Break Planned or Incomplete



NORTH



0 1/4 1/2
Miles

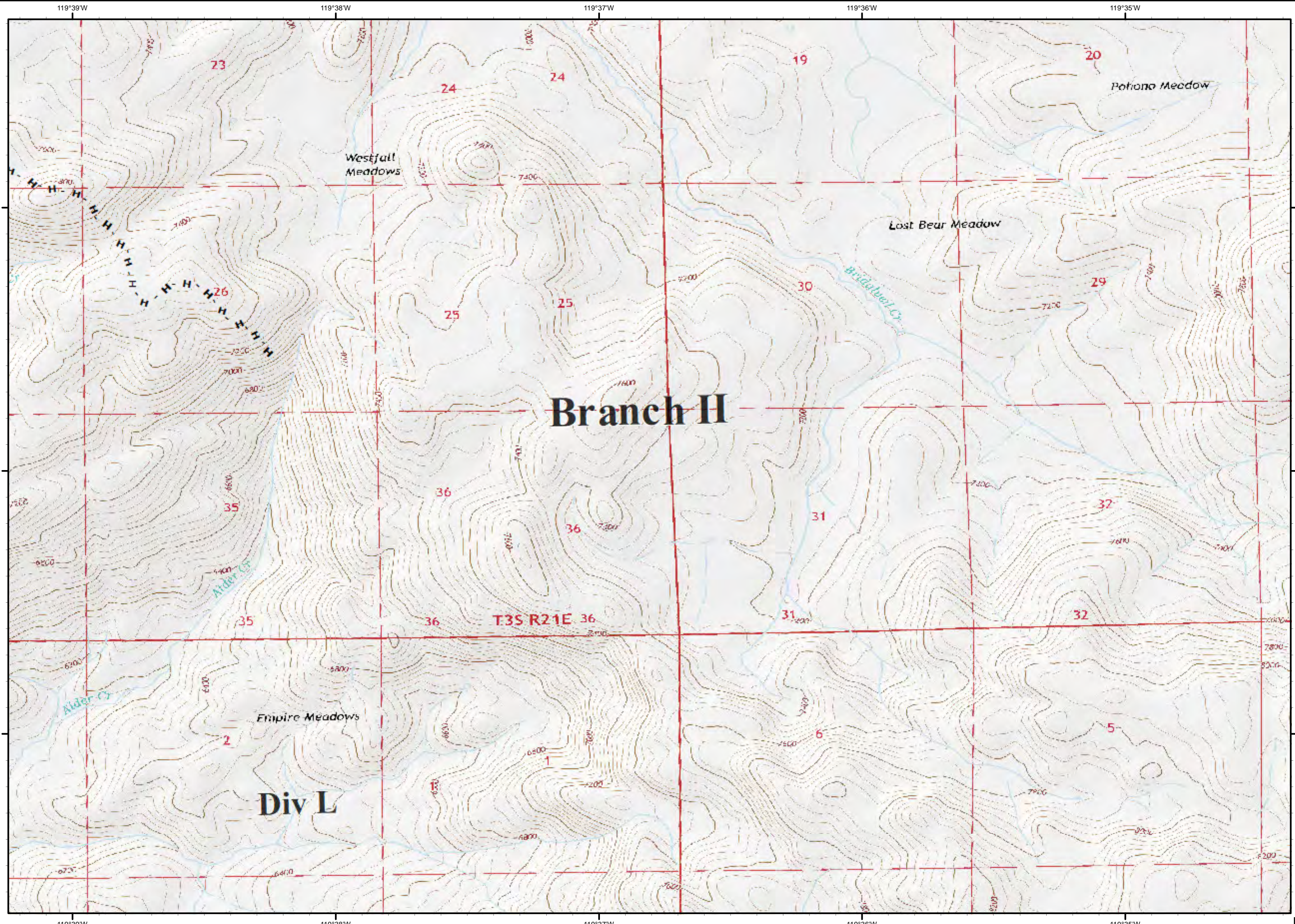
Ferguson
CA-SNF-745

IAP Tiles
08/10/2018
Day Shift

F8



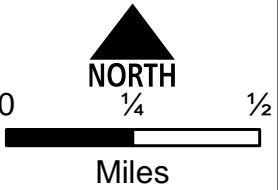
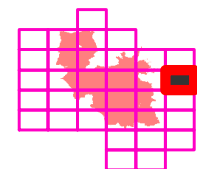
H - Completed Hand Line



Branch II

Div L

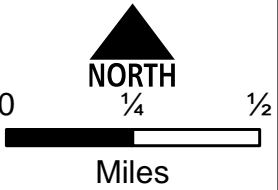
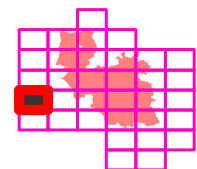
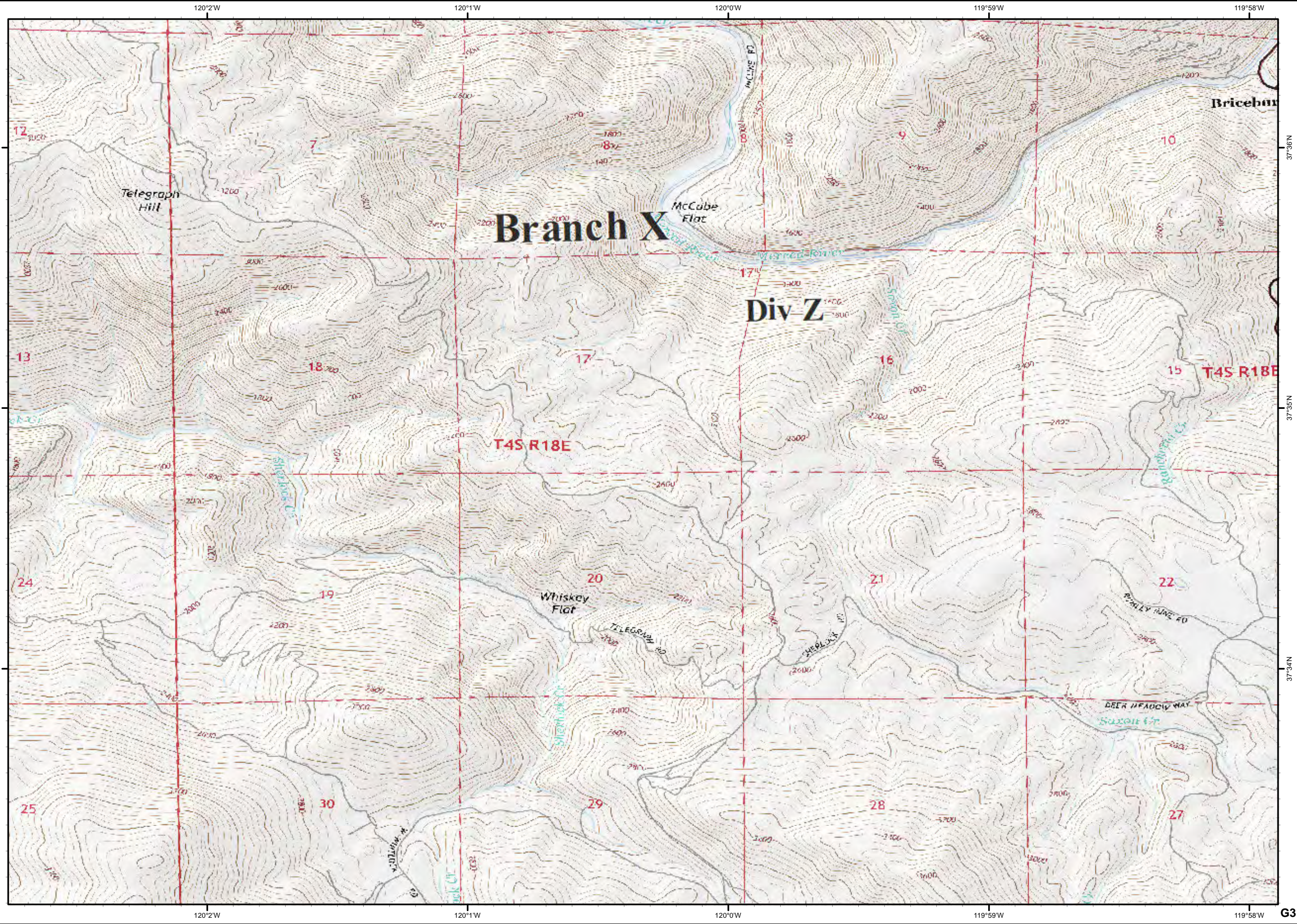
T35 R21E 36



Ferguson
CA-SNF-745

IAP Tiles
08/10/2018
Day Shift

G3



Ferguson
CA-SNF-745

IAP Tiles
08/10/2018
Day Shift

G4



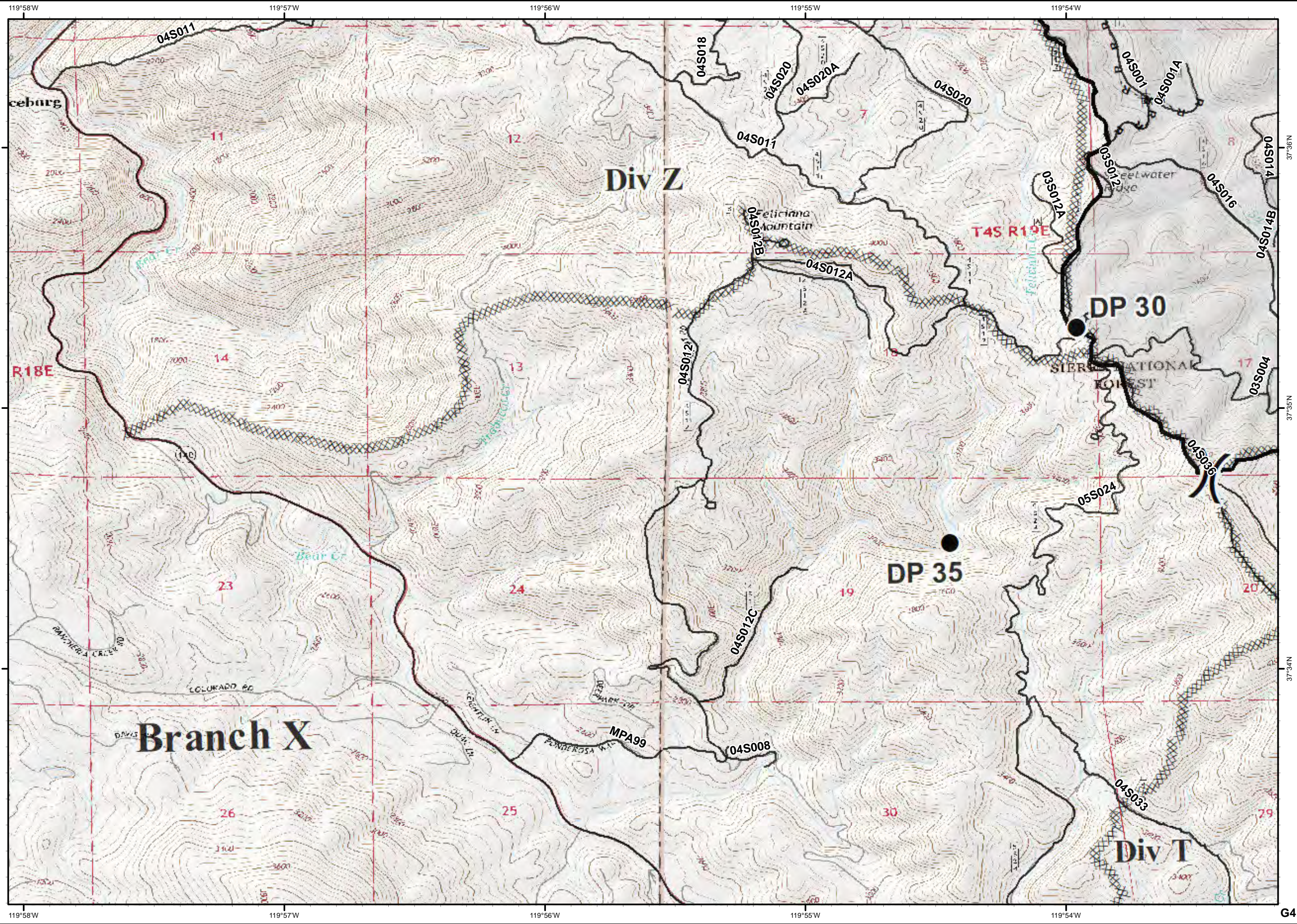
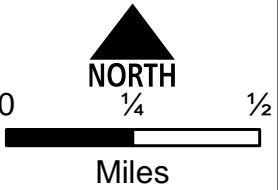
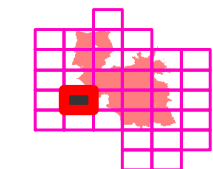
● Drop Point

) (Division Break

— Completed Line

XXXX Completed Dozer Line

R - Road as Completed Line



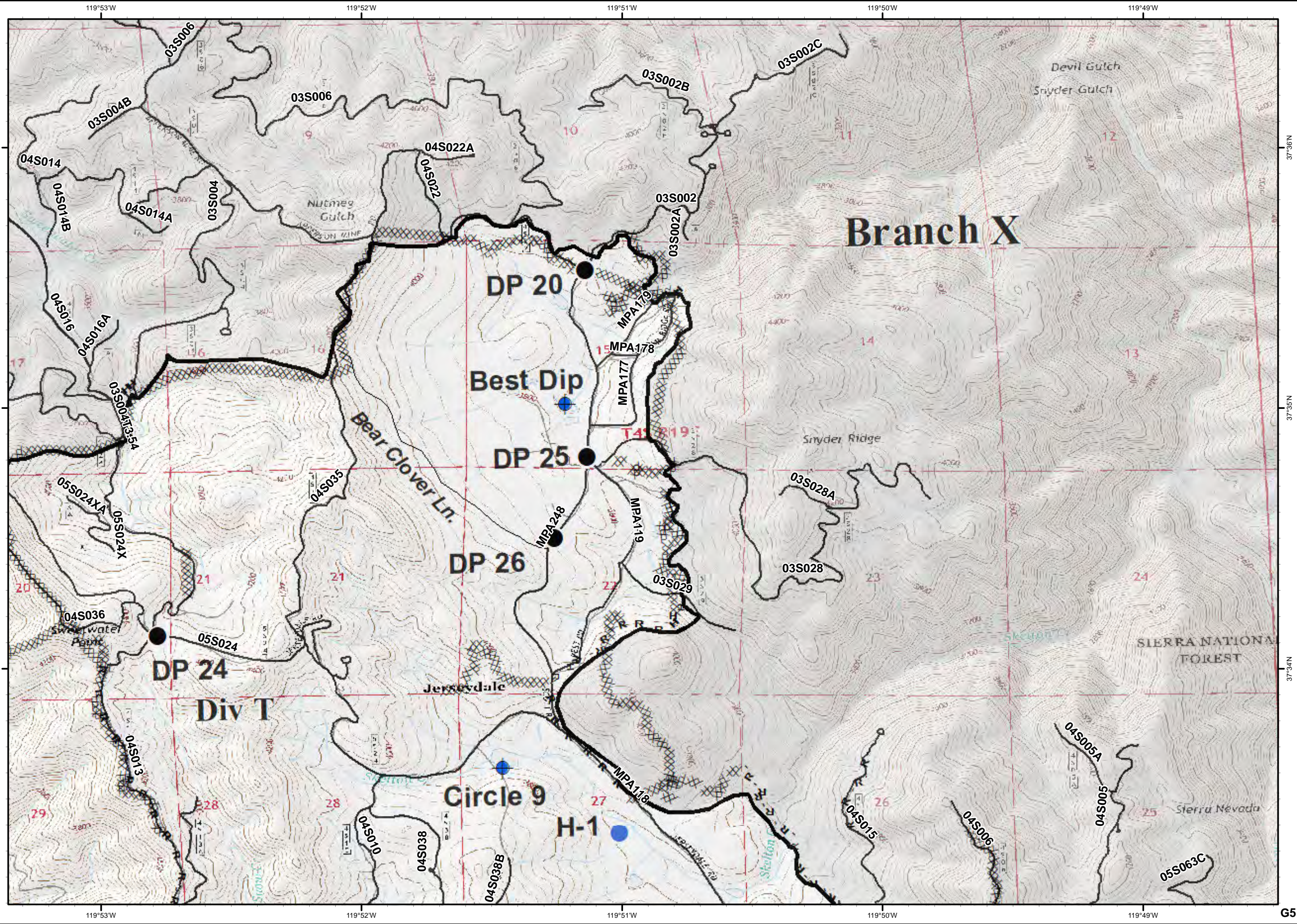
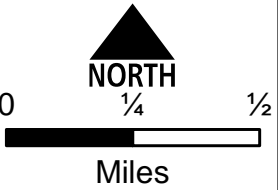
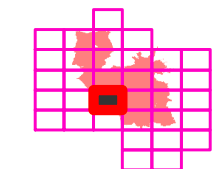
Ferguson
CA-SNF-745

IAP Tiles
08/10/2018
Day Shift

G5



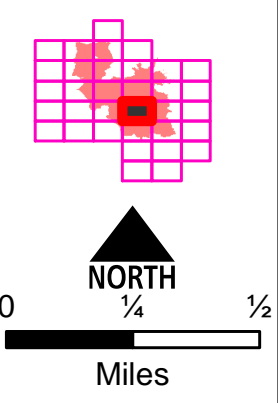
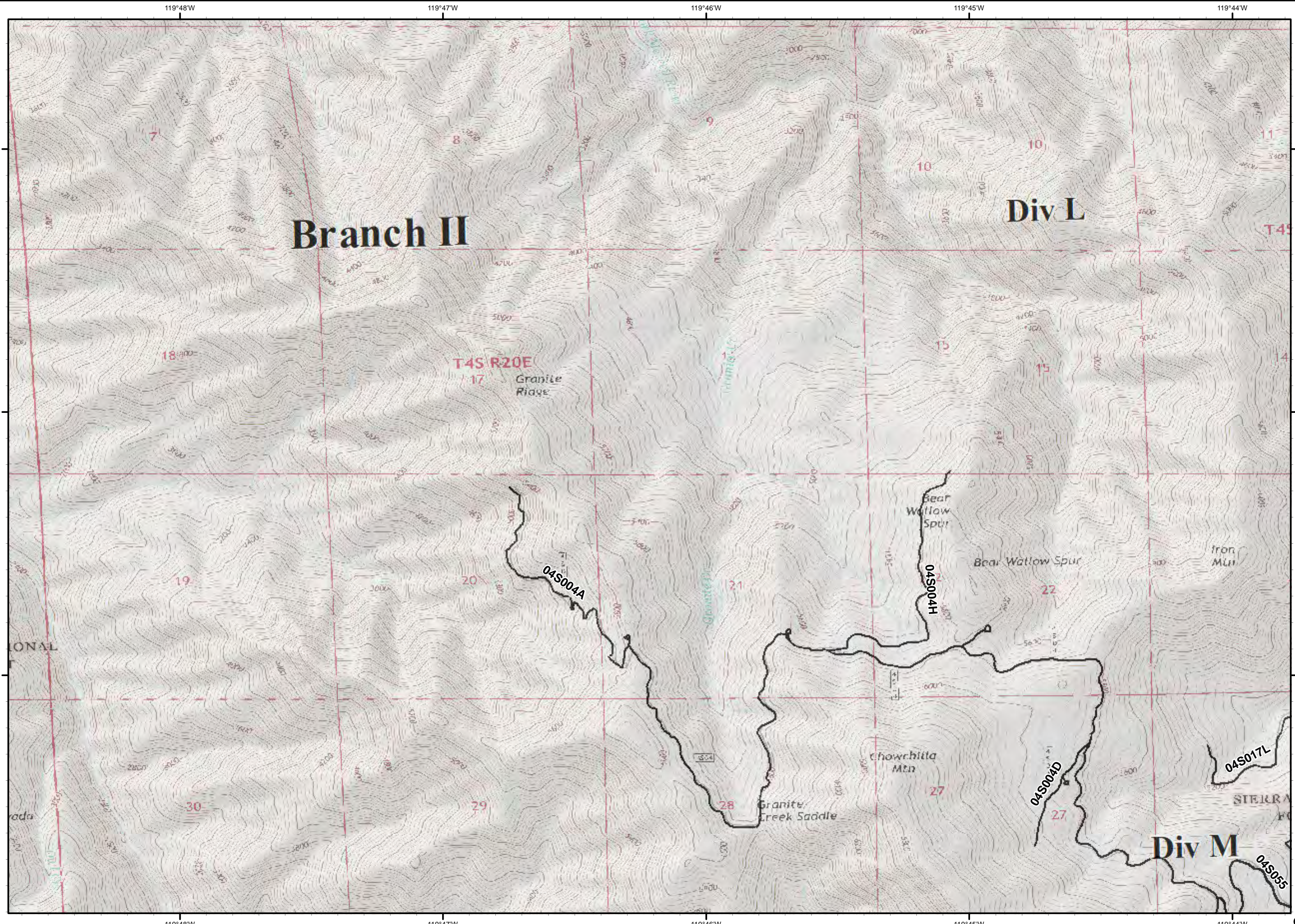
- Dip Site
- Drop Point
- Helispot
- Completed Line
- Completed Dozer Line
- Completed Hand Line
- Road as Completed Line



Ferguson
CA-SNF-745

IAP Tiles
08/10/2018
Day Shift

G6



Ferguson
CA-SNF-745

IAP Tiles
08/10/2018
Day Shift

G7



● Drop Point

● Helispot

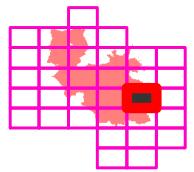
) (Division Break

┌ Uncontrolled Fire Edge

— Completed Line

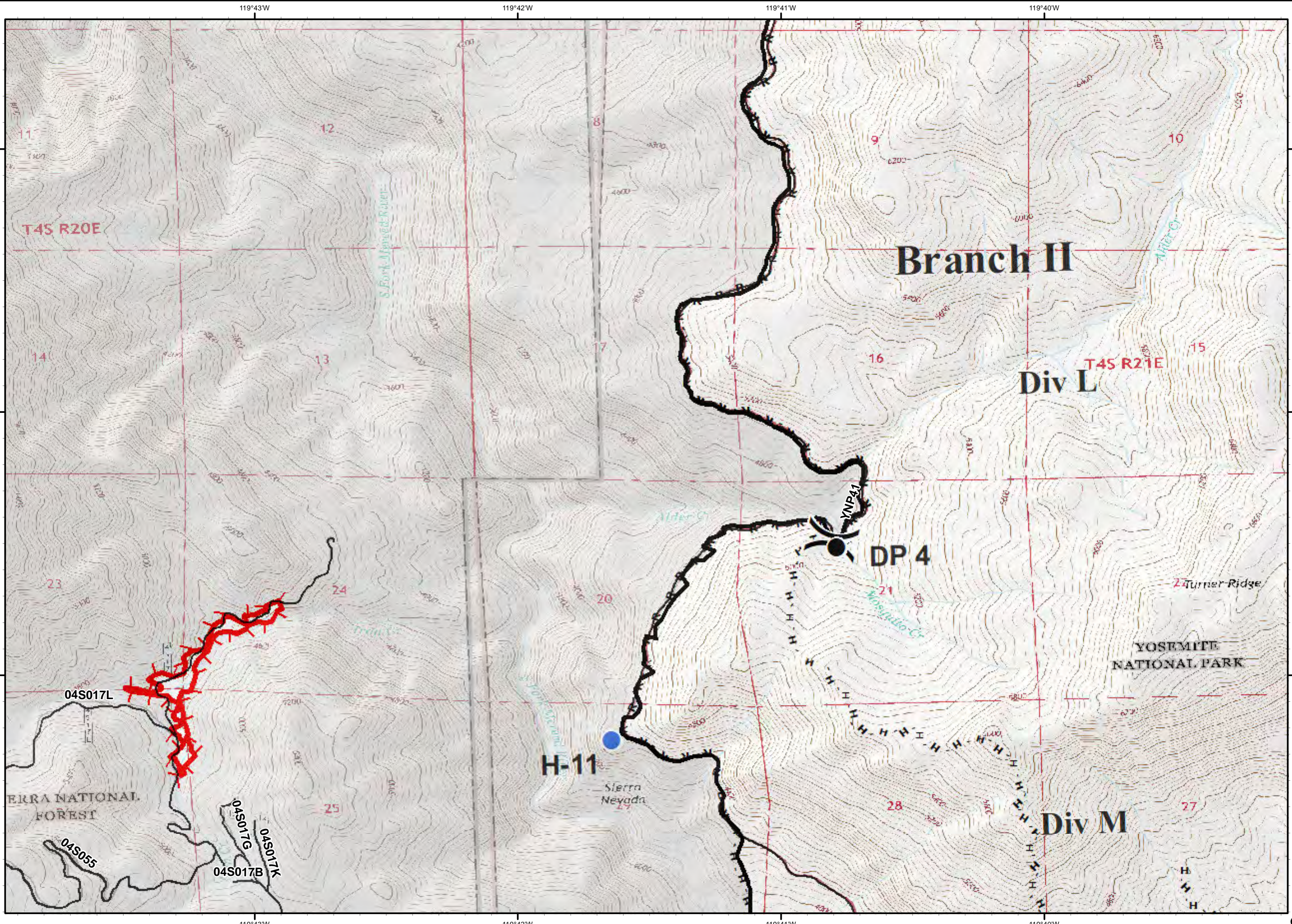
H - Completed Hand Line

R - Road as Completed Line



0 1/4 1/2

Miles

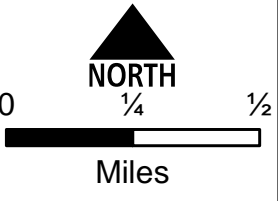
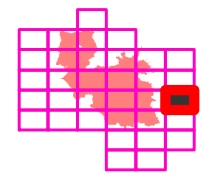
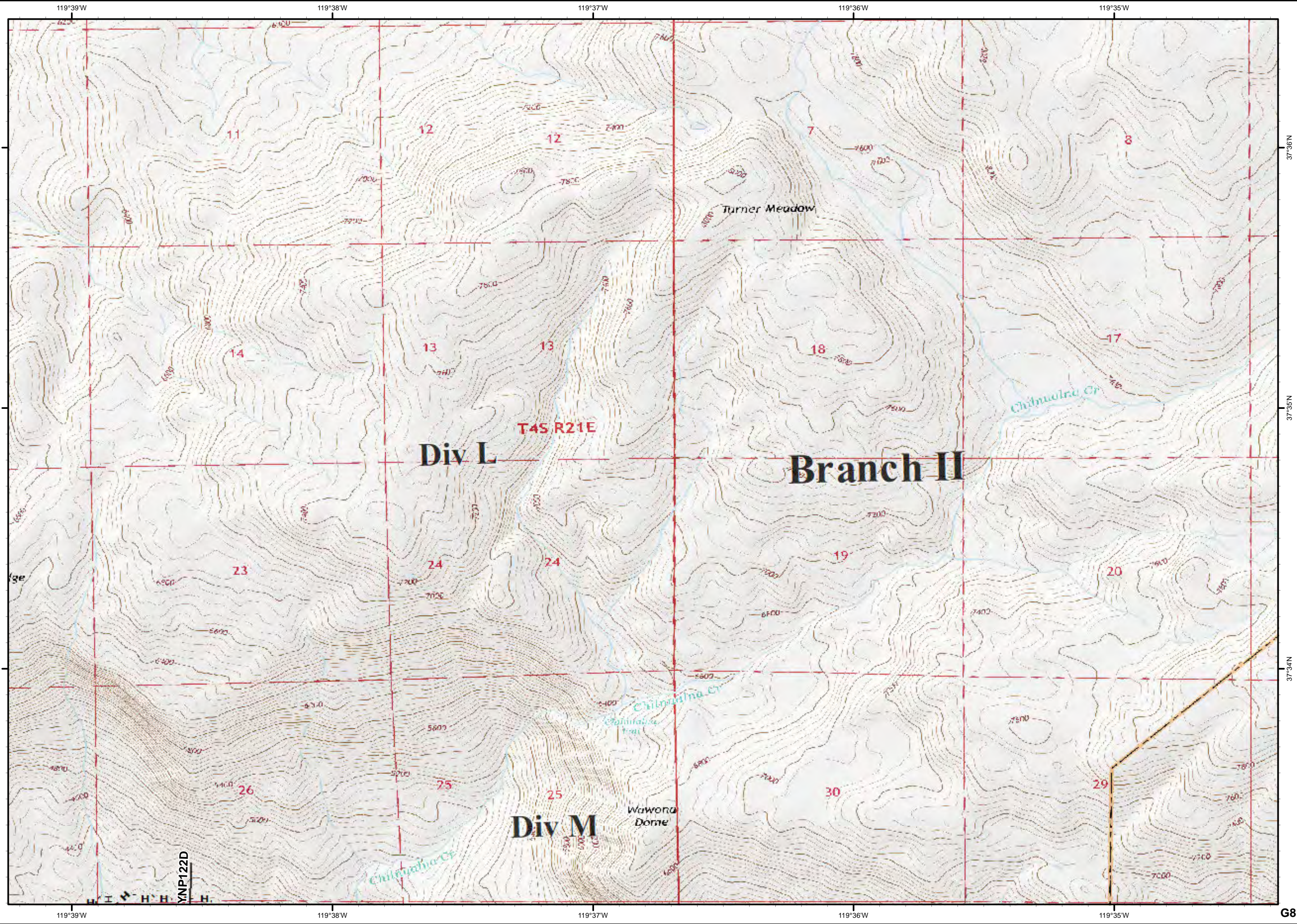


Ferguson
CA-SNF-745

IAP Tiles
08/10/2018
Day Shift
G8



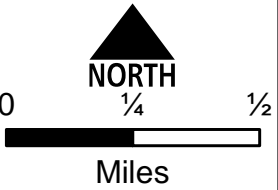
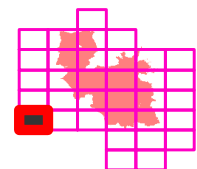
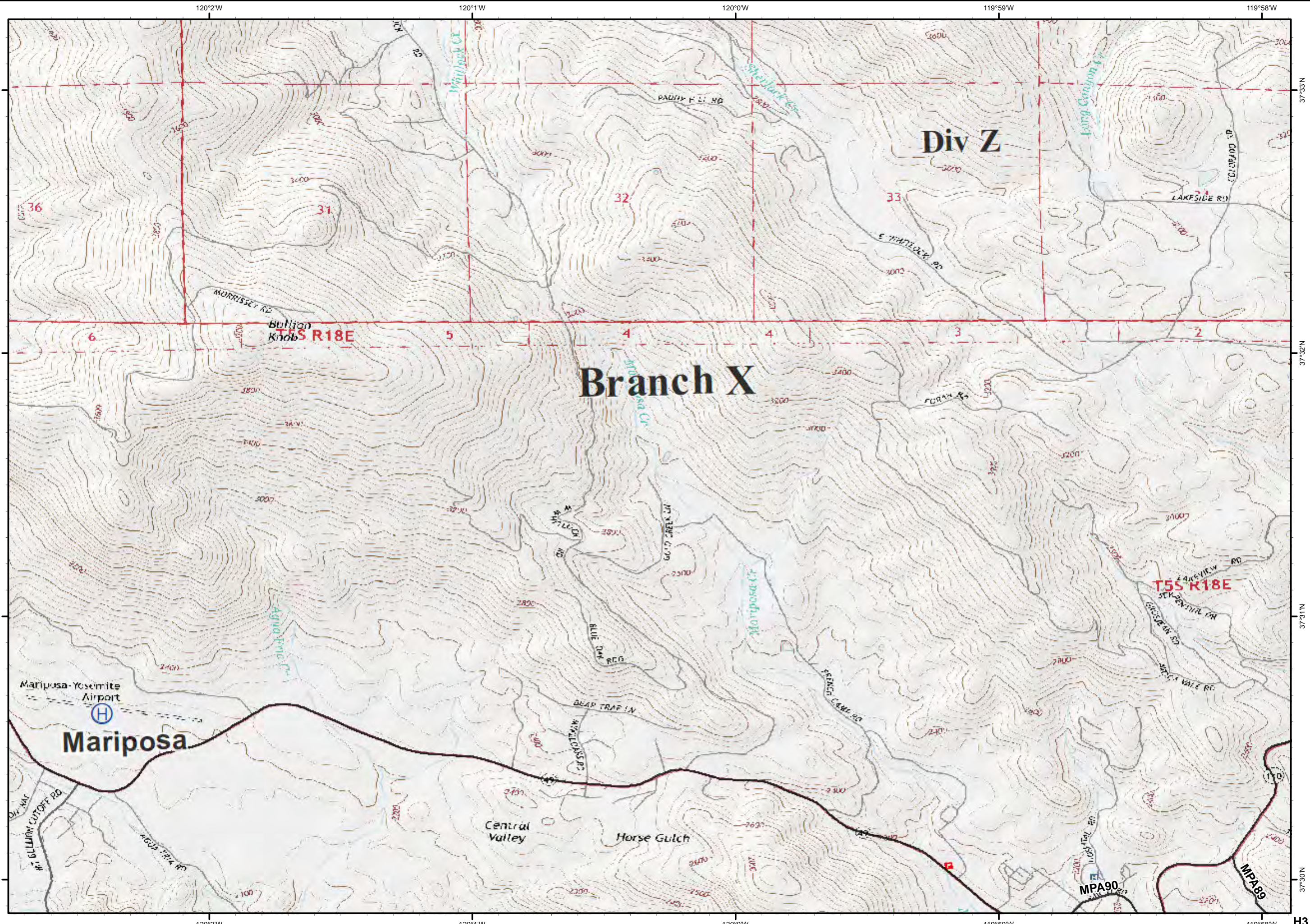
H - Completed Hand Line



Ferguson
CA-SNF-745

IAP Tiles
08/10/2018
Day Shift

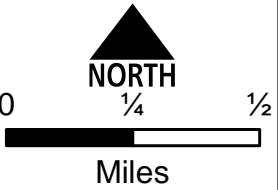
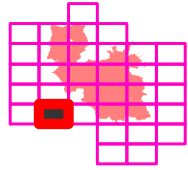
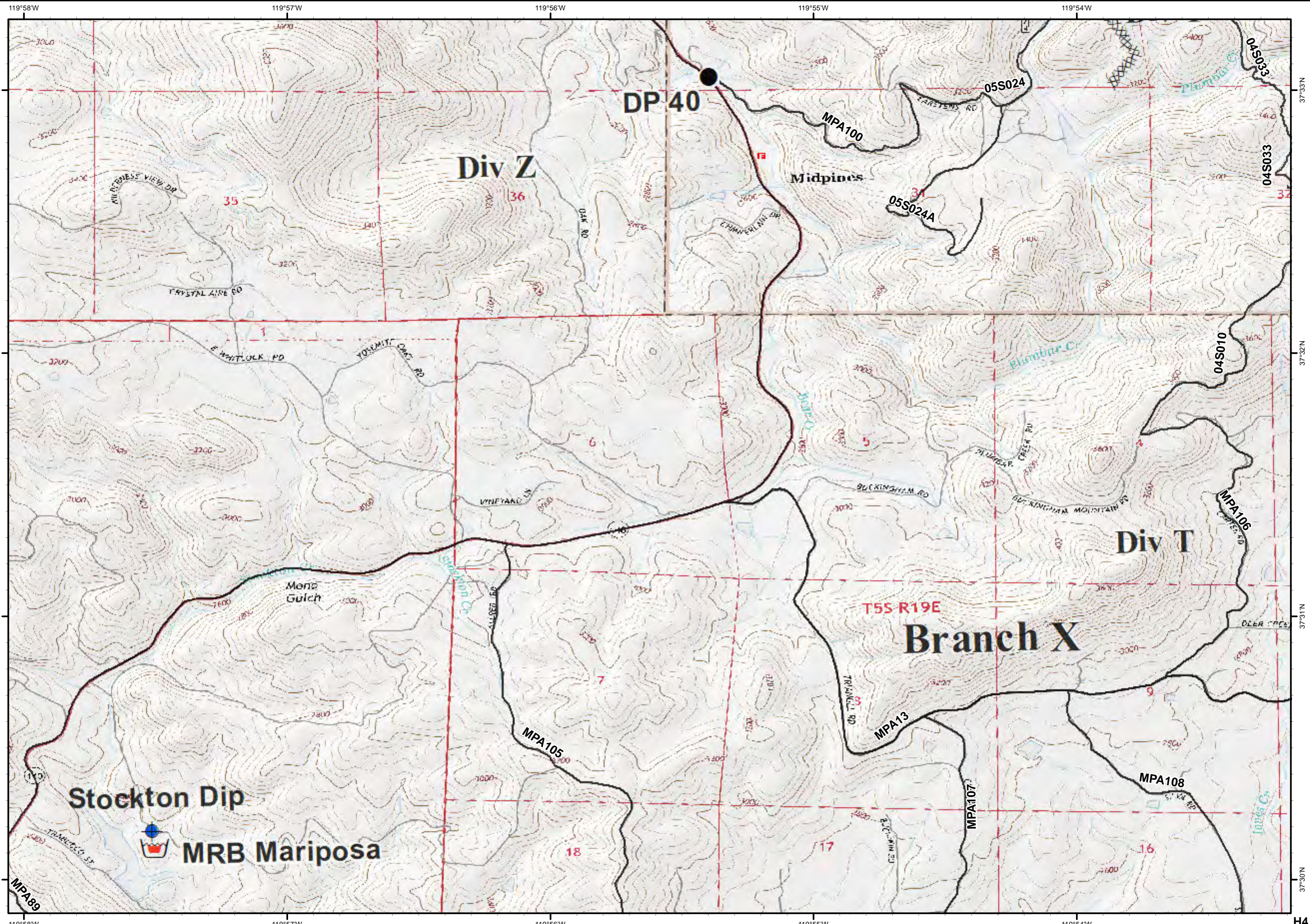
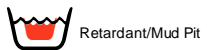
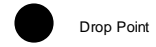
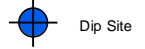
H3



Ferguson
CA-SNF-745

IAP Tiles
08/10/2018
Day Shift

H4



Ferguson
CA-SNF-745

IAP Tiles
08/10/2018
Day Shift

H5



● Drop Point

● Helispot

⊕ Water Source

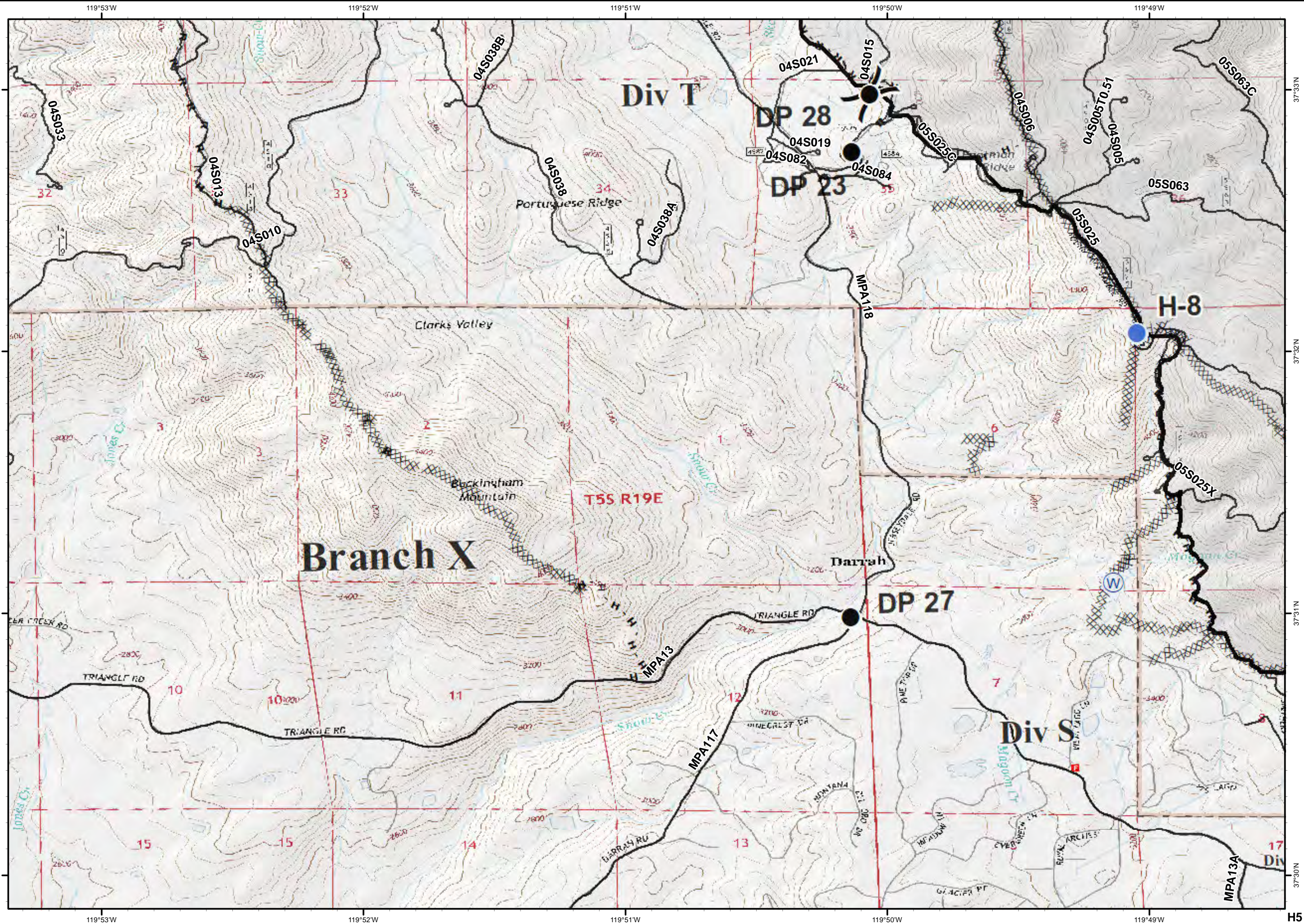
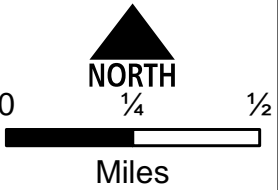
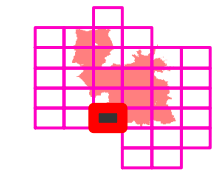
)) Division Break

— Completed Line

XXXX Completed Dozer Line

H - Completed Hand Line

R - Road as Completed Line



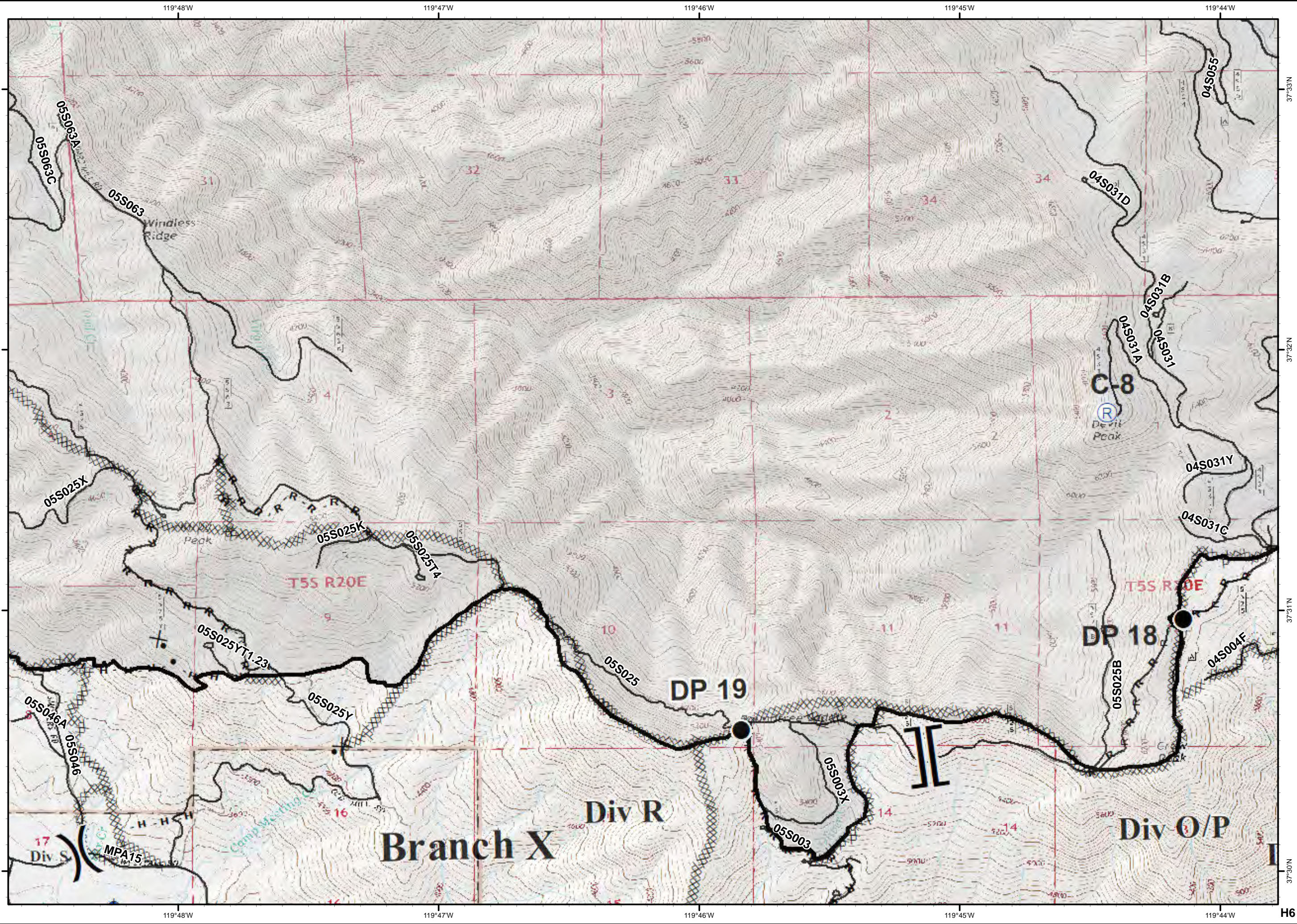
Ferguson CA-SNF-745

IAP Tiles
08/10/2018
Day Shift
H6



- Dip Site
- Drop Point
- Repeater
- Division Break
- Branch Break
- Completed Line
- Completed Dozer Line
- Completed Hand Line
- Road as Completed Line
- Proposed Dozer Line

0 1/4 1/2
Miles



Ferguson CA-SNF-745

IAP Tiles
08/10/2018
Day Shift

H7



Dip Site



Drop Point



Water Source



Division Break

Completed Line

Completed Dozer Line

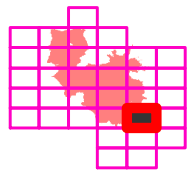
Completed Hand Line

Road as Completed Line

Proposed Dozer Line

Fire Break Planned or Incomplete

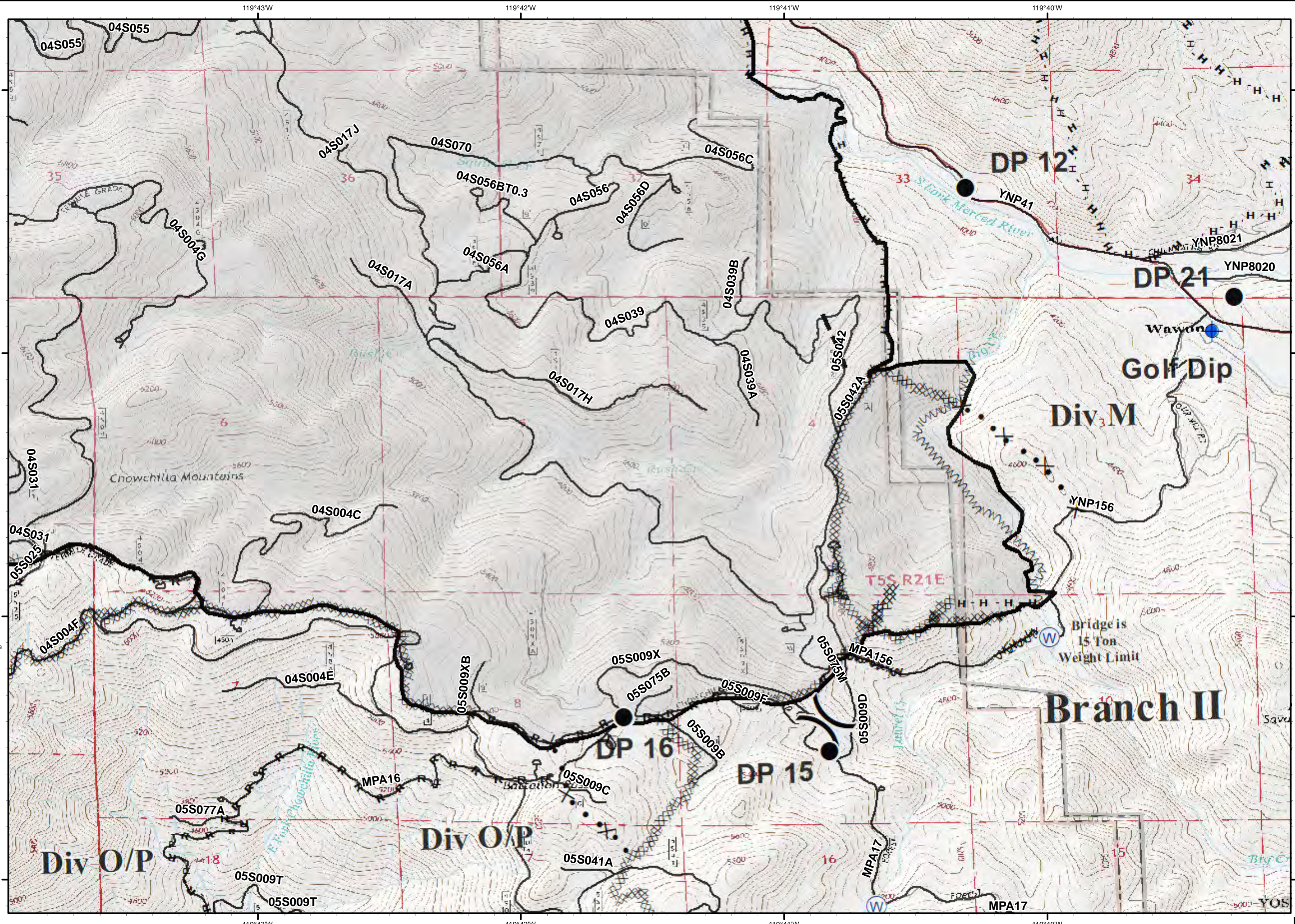
Planned Fire Line



NORTH

0 1/4 1/2

Miles



Ferguson CA-SNF-745

IAP Tiles
08/10/2018
Day Shift

H8



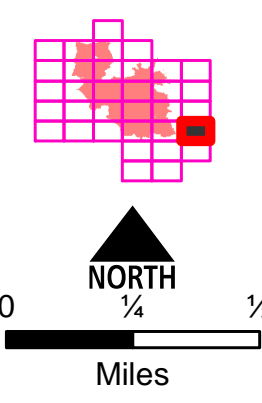
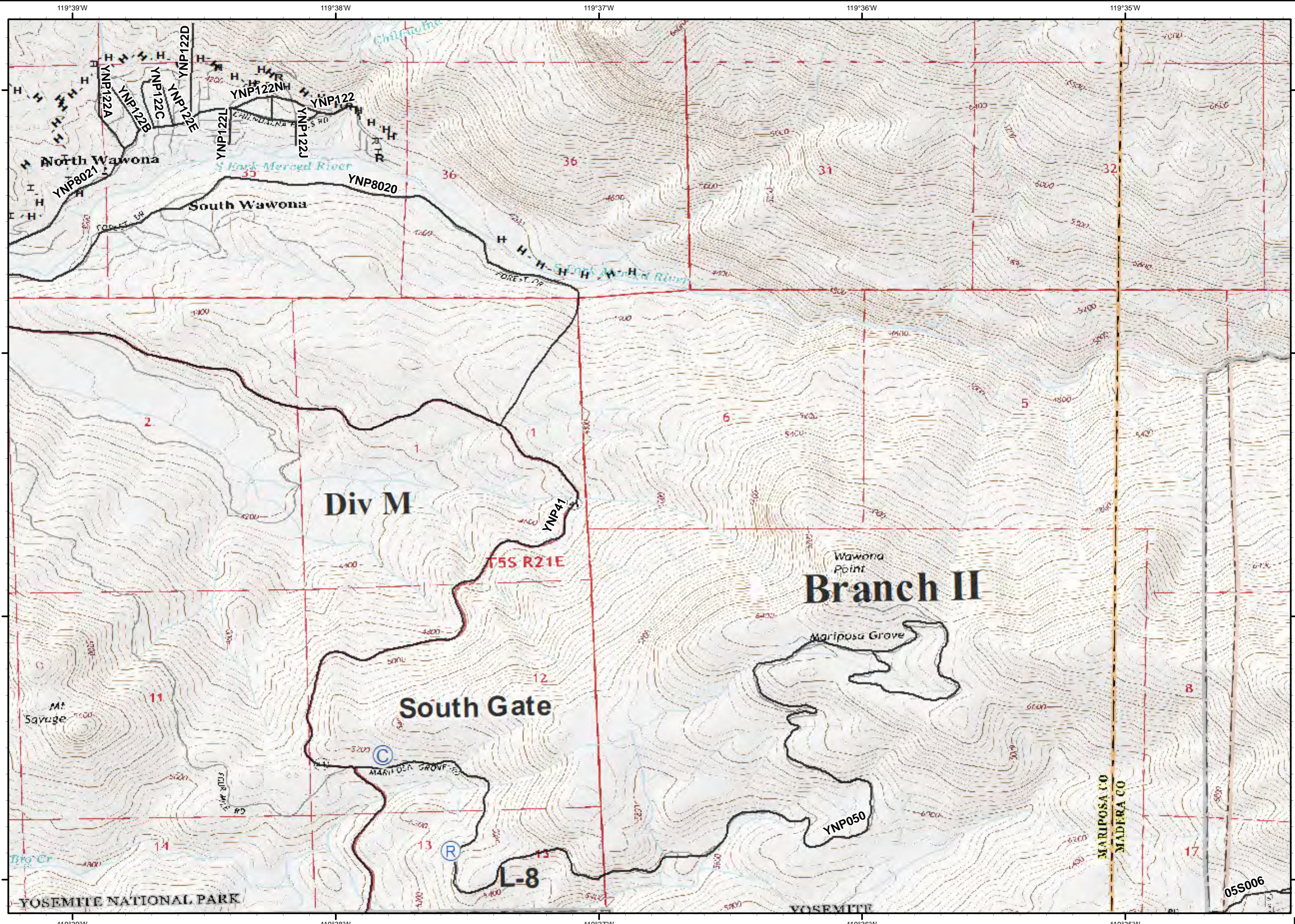
Camp



Repeater

H - Completed Hand Line

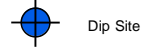
R - Road as Completed Line



Ferguson CA-SNF-745

IAP Tiles
08/10/2018
Day Shift

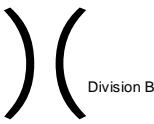
16



Dip Site



Drop Point



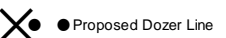
Division Break



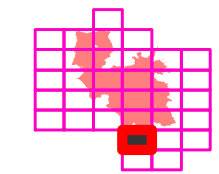
Completed Dozer Line

H - Completed Hand Line

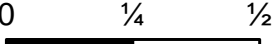
R - Road as Completed Line



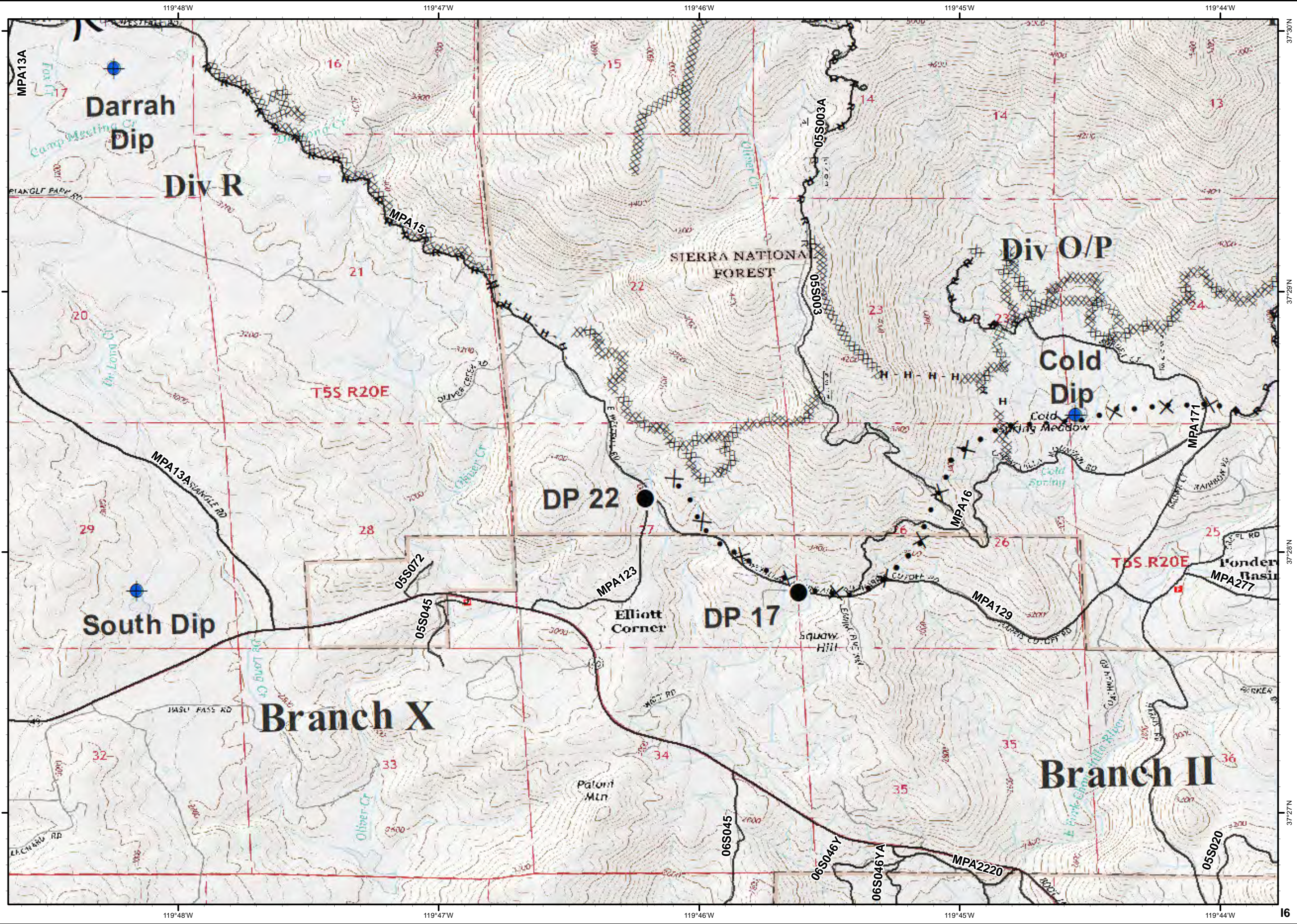
Proposed Dozer Line



NORTH



Miles



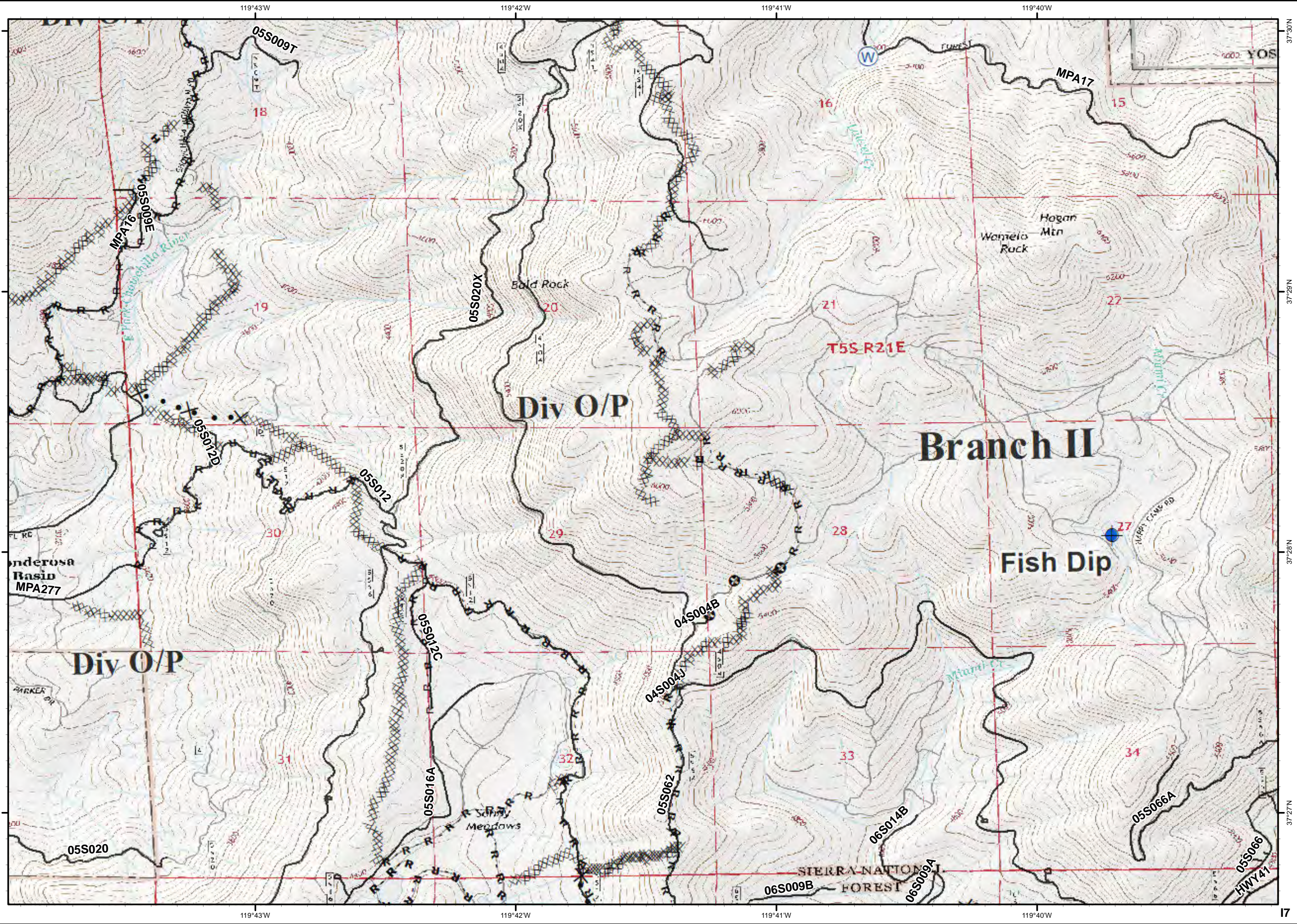
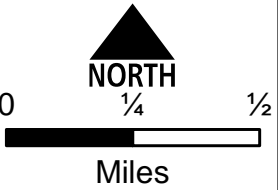
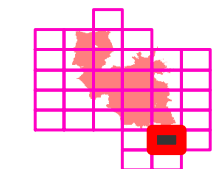
Ferguson
CA-SNF-745

IAP Tiles
08/10/2018
Day Shift

17



- Dip Site
- Water Source
- Completed Dozer Line
- Completed Hand Line
- Road as Completed Line
- Proposed Dozer Line
- Other



37°30'N
37°29'N
37°28'N
37°27'N
17

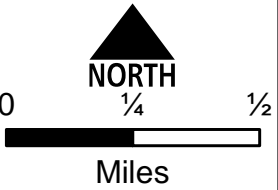
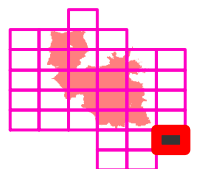
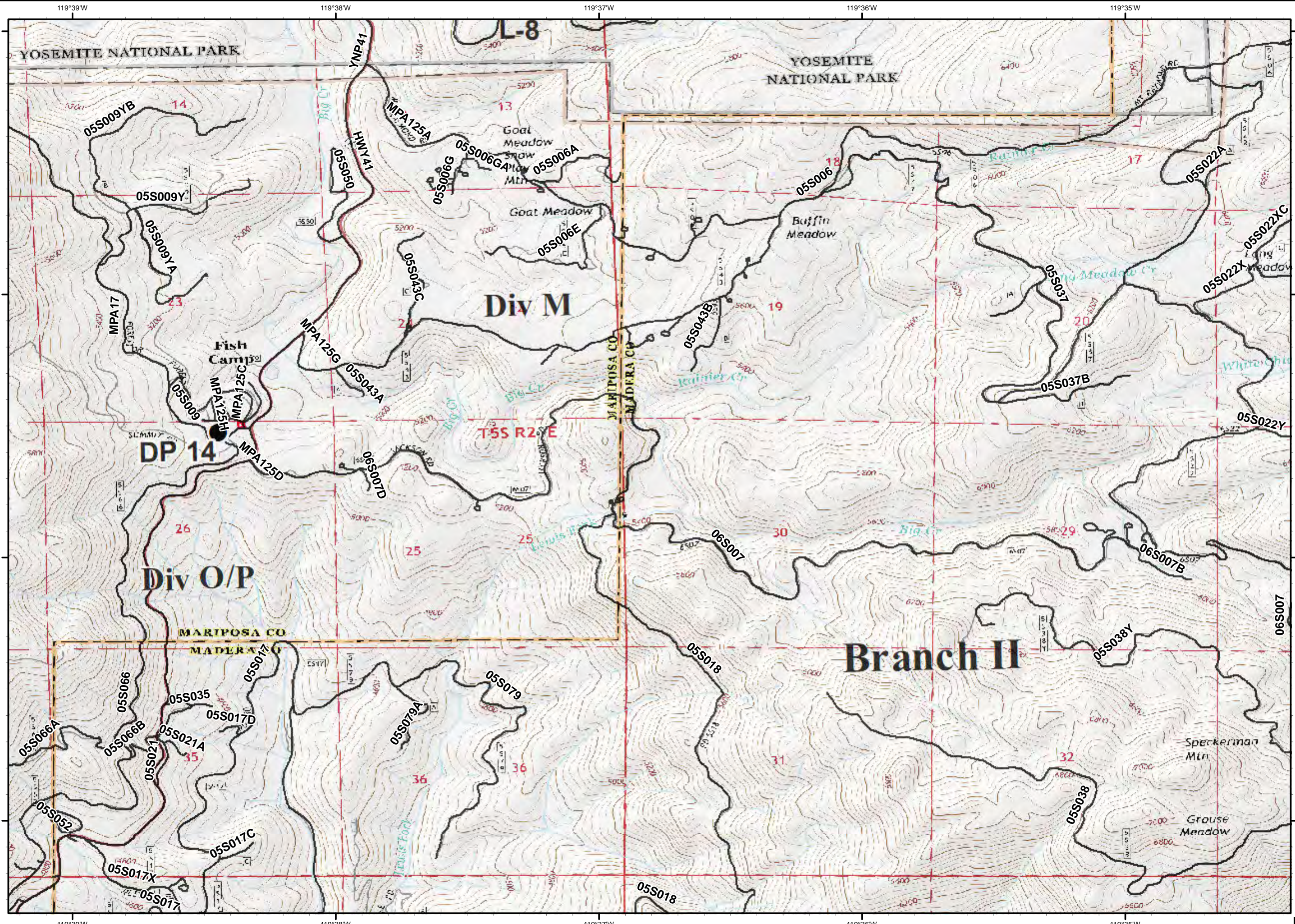
Ferguson
CA-SNF-745

IAP Tiles
08/10/2018
Day Shift

18



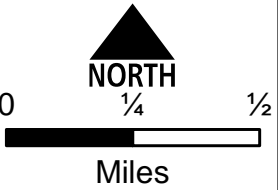
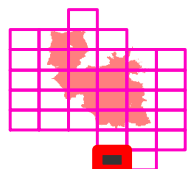
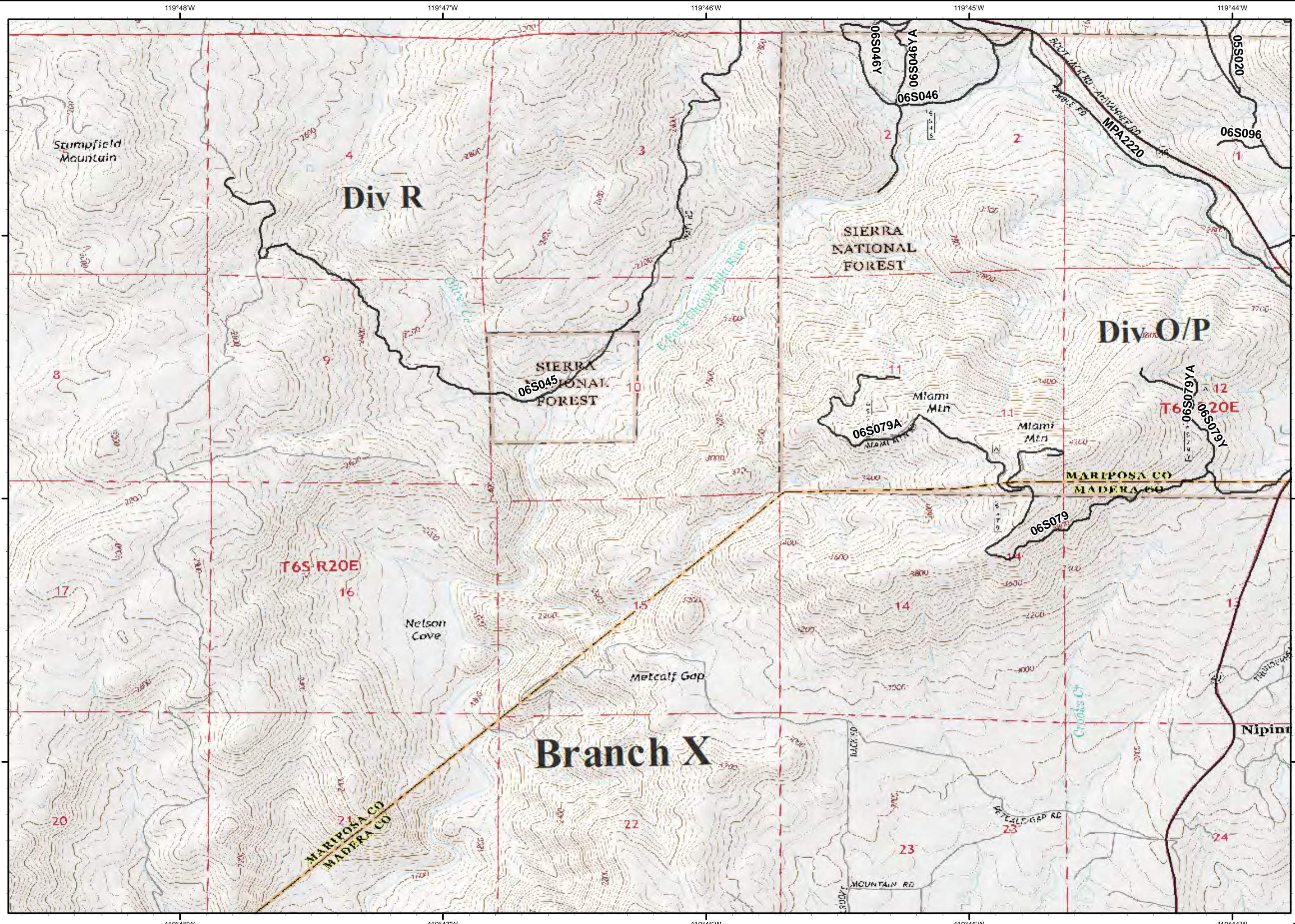
Drop Point



Ferguson
CA-SNF-745

IAP Tiles
08/10/2018
Day Shift

J6



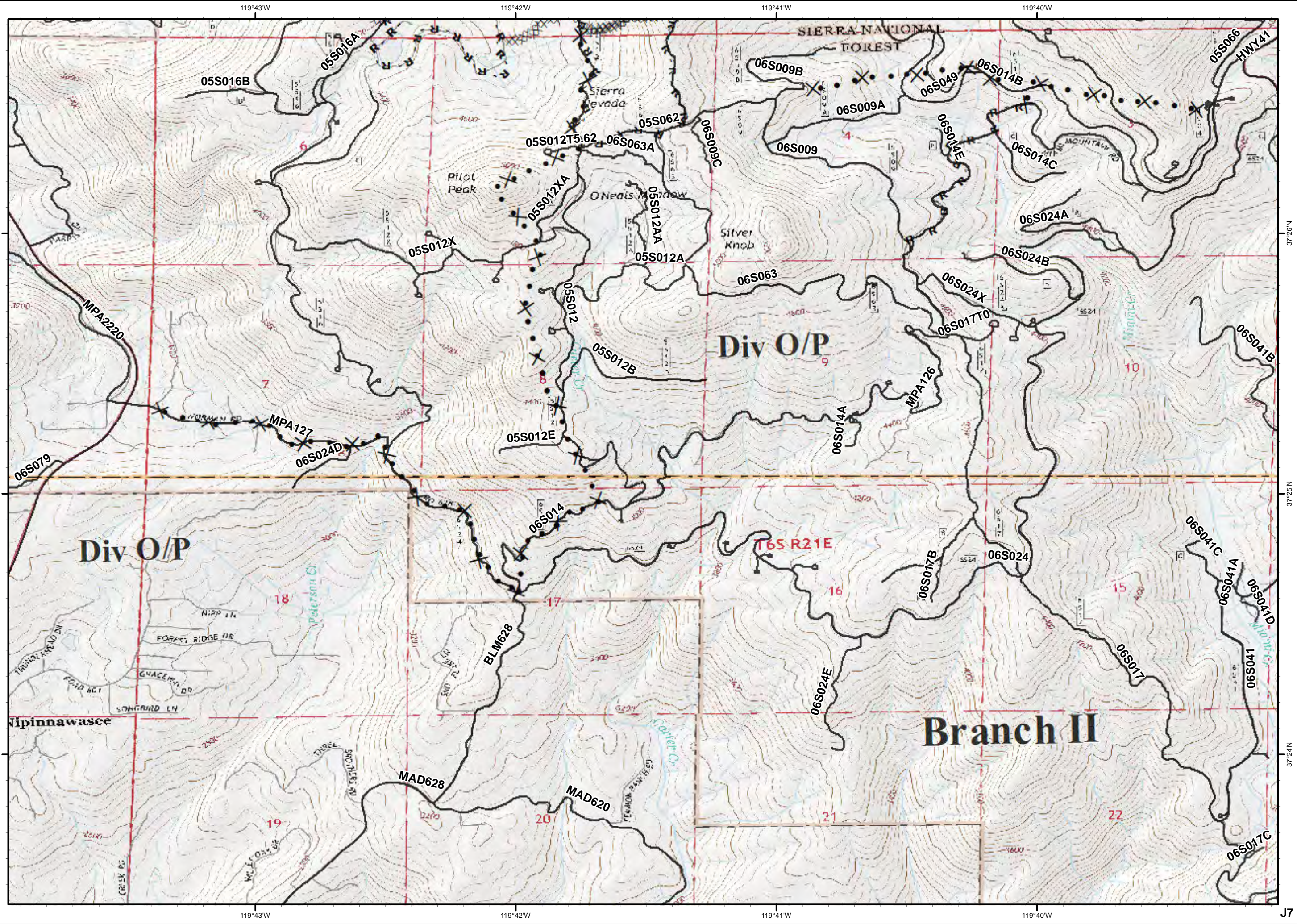
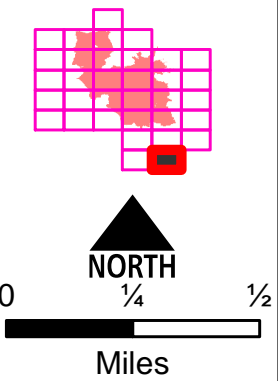
Ferguson
CA-SNF-745

IAP Tiles
08/10/2018
Day Shift

J7



- XXXX Completed Dozer Line
- R - Road as Completed Line
- X • Proposed Dozer Line



Transportation
Ferguson

CA-SNF-000745

08/10/2018



Camp




Drop Point



Helibase



Helispot



ICP



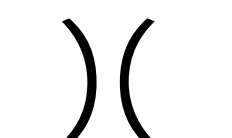
Pump



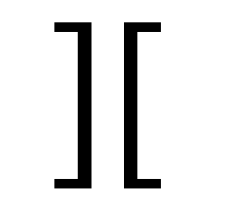
Repeater



Retardant/Mud P



Division Break



Branch Break

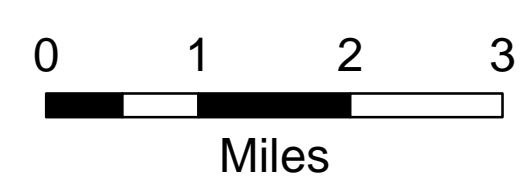
4x4

Road

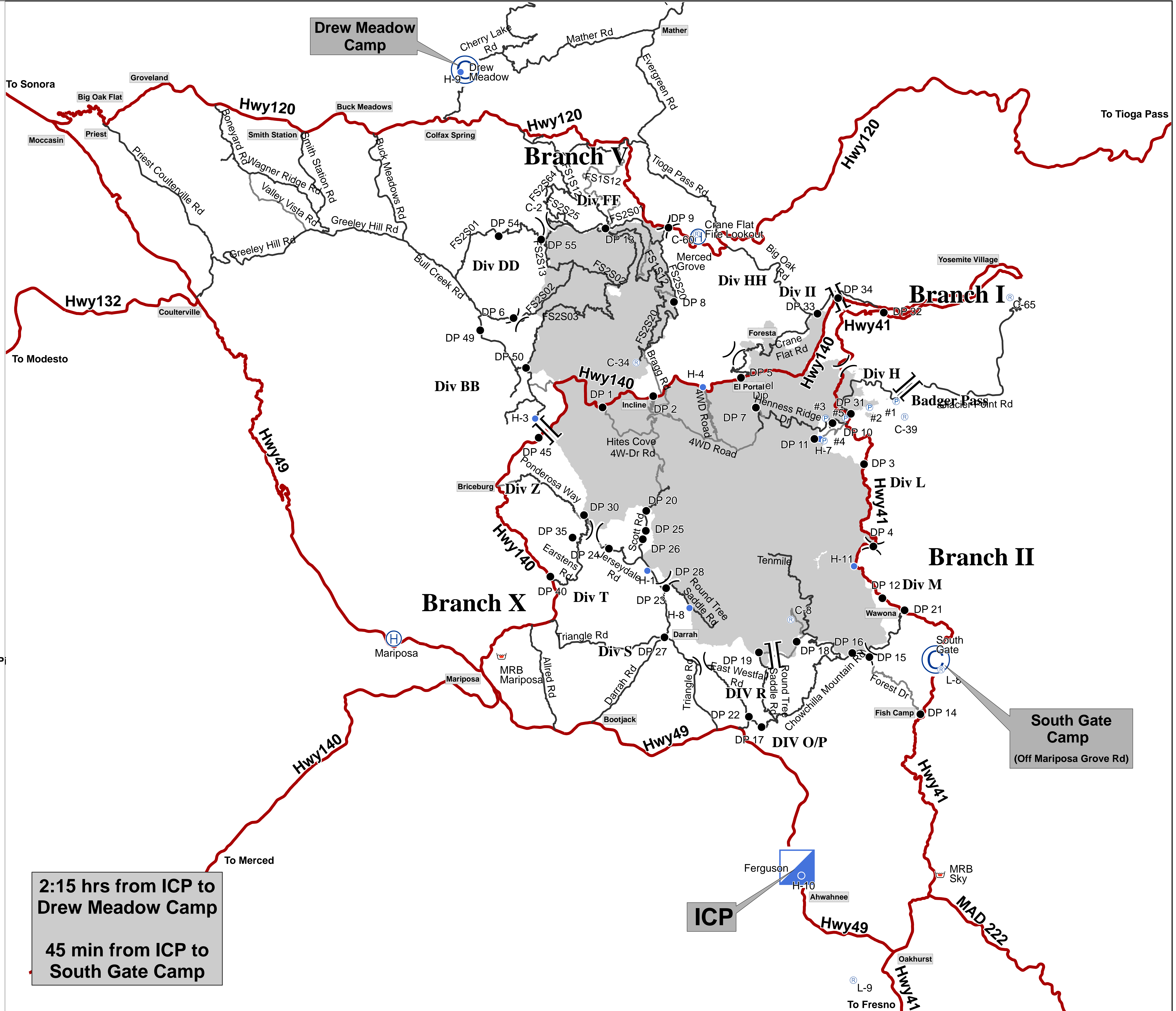
Highway

2:15 hrs from ICP to
Drew Meadow Camp

45 min from ICP to
South Gate Camp



N



Drew Meadow
Camp

South Gate
Camp
(Off Mariposa Grove Rd)

ICP