

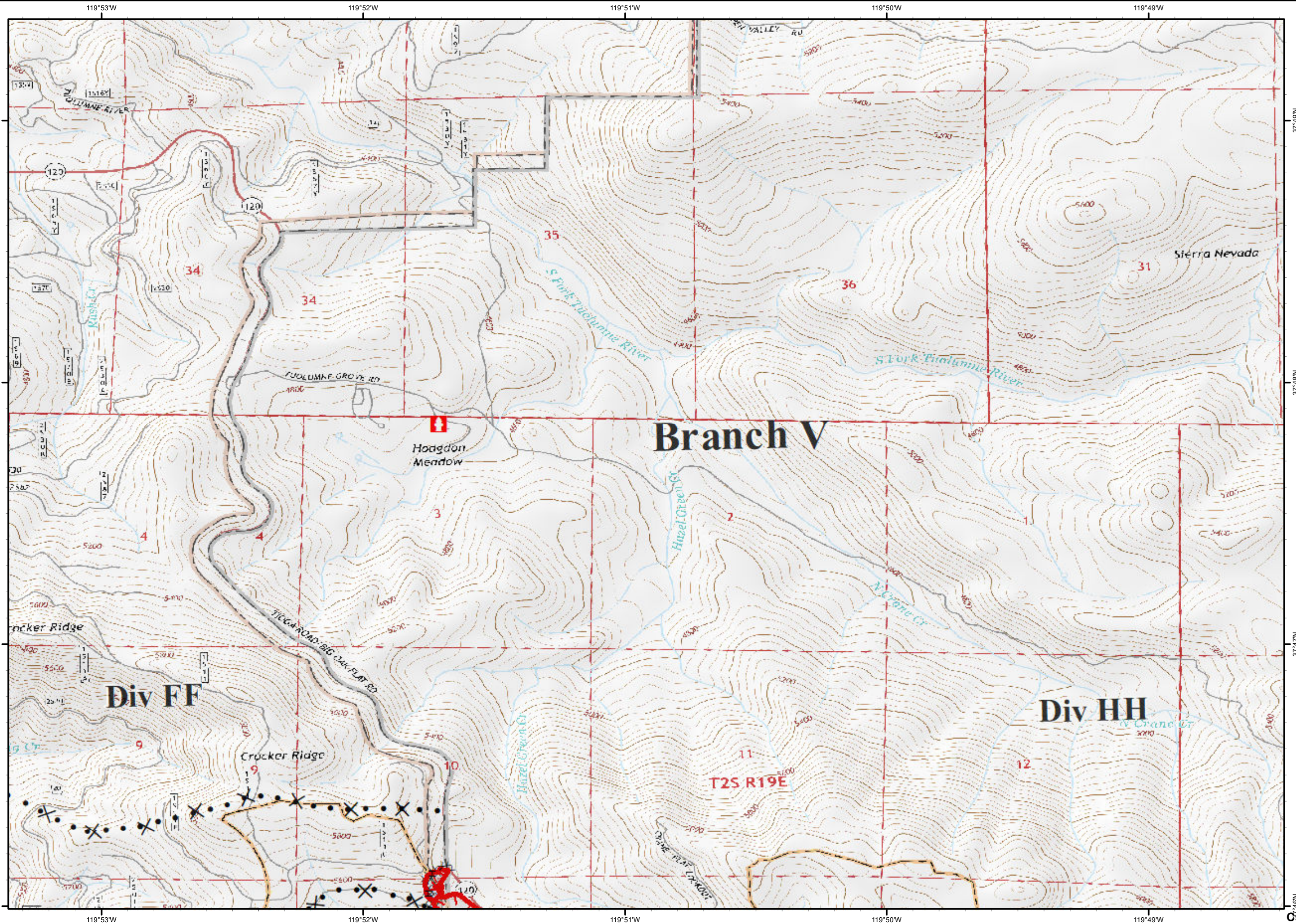
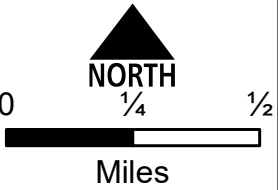
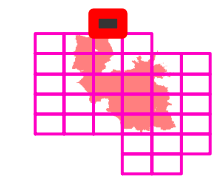
Ferguson
CA-SNF-745

IAP Tiles
08/10/2018
Day Shift

C5



- Hydrant
- Uncontrolled Fire Edge
- Completed Dozer Line
- Completed Hand Line
- Road as Completed Line
- Proposed Dozer Line



Ferguson
CA-SNF-745

IAP Tiles
08/10/2018
Day Shift

D3

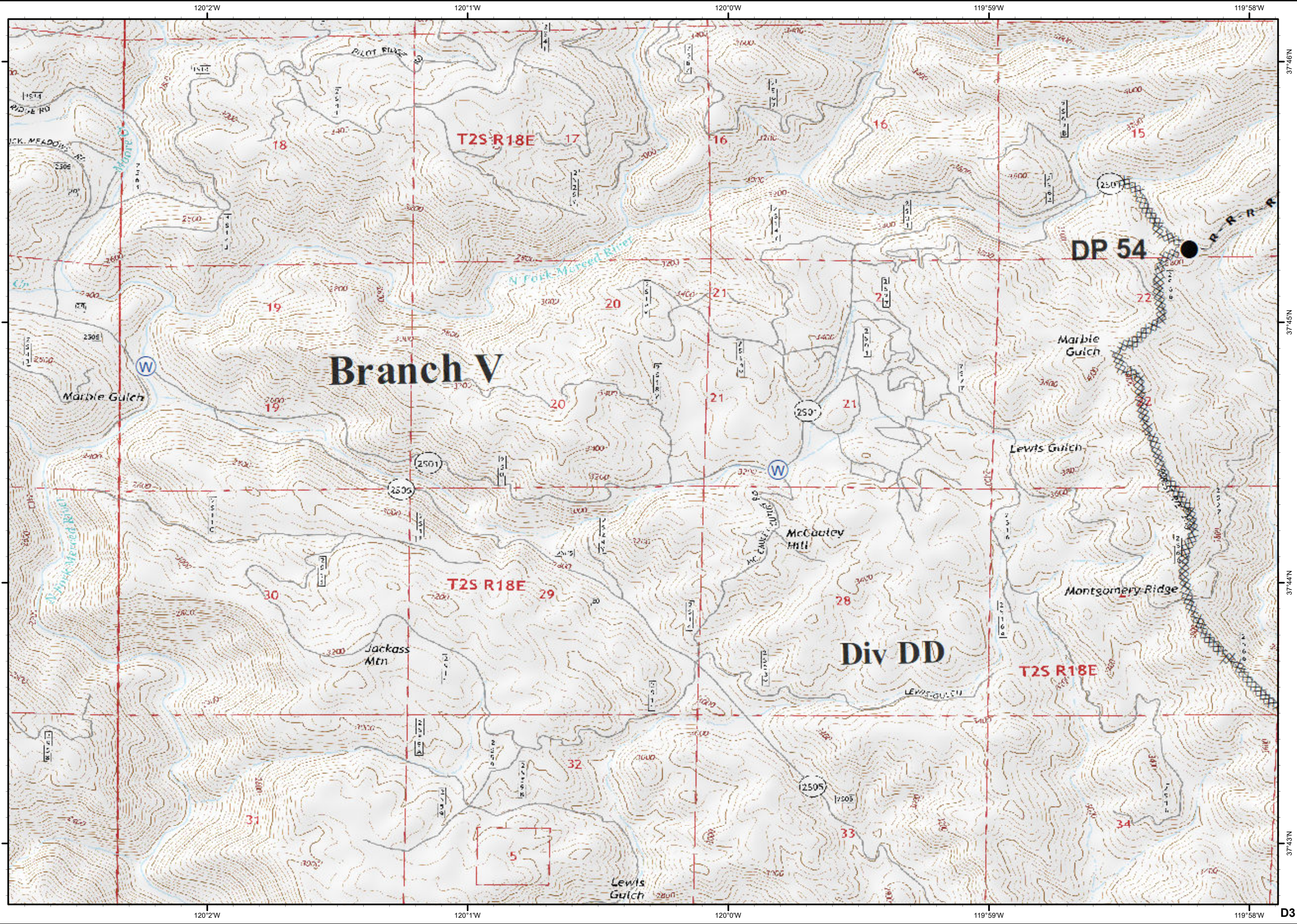
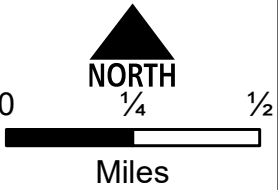
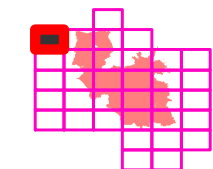


● Drop Point

⊙ Water Source

XXXX Completed Dozer Line

R - Road as Completed Line



Ferguson CA-SNF-745

IAP Tiles
08/10/2018
Day Shift

D4



● Drop Point

Ⓡ Repeater

Ⓢ Water Source

⌋ Division Break

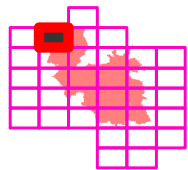
— Completed Line

⊗ Completed Dozer Line

H - Completed Hand Line

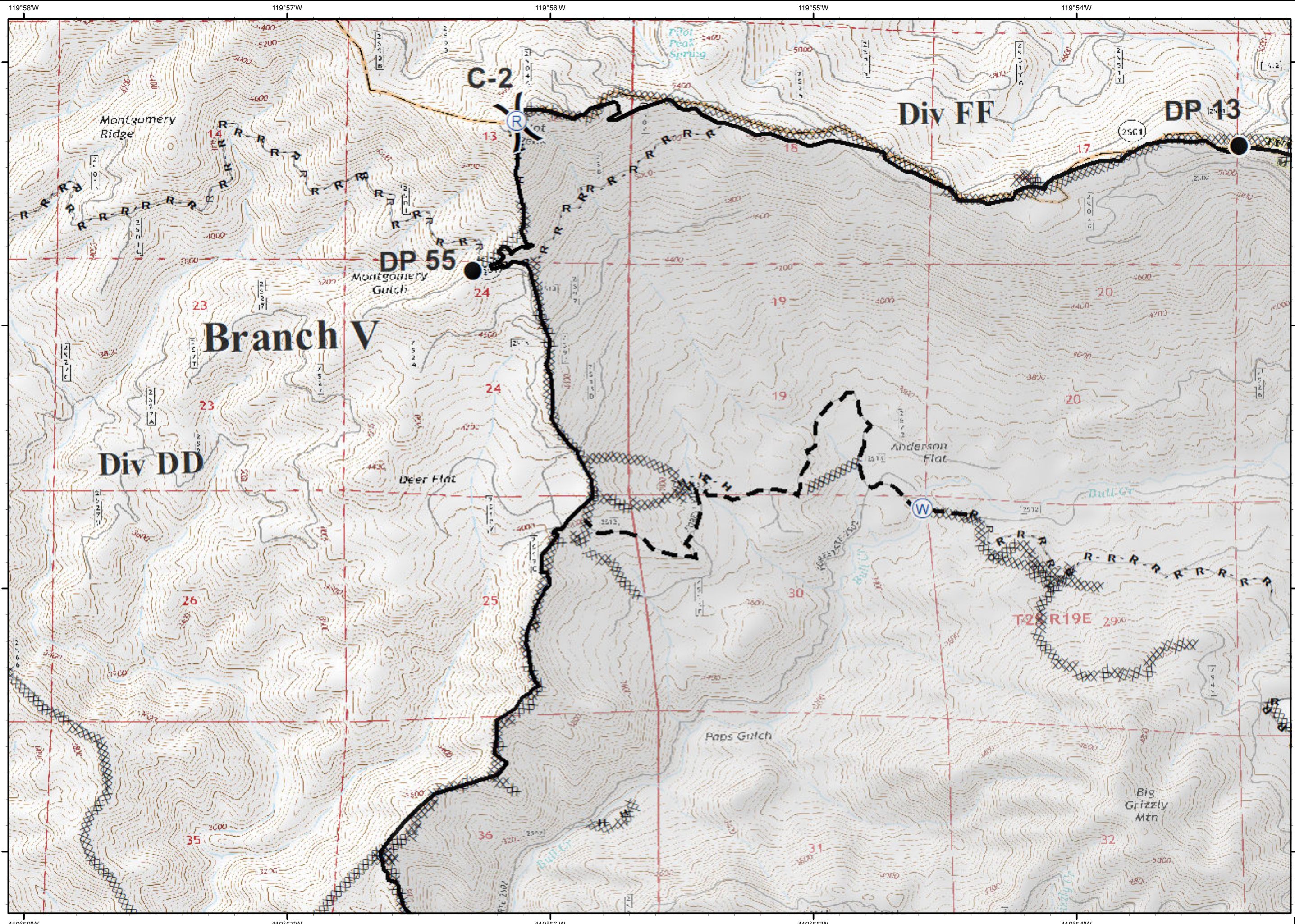
R - Road as Completed Line

— Planned Fire Line



0 1/4 1/2

Miles



Ferguson CA-SNF-745

IAP Tiles
08/10/2018
Day Shift
D5



● Drop Point

⊕ Helibase

Ⓡ Repeater

⌋ Division Break

└─┘ Uncontrolled Fire Edge

— Completed Line

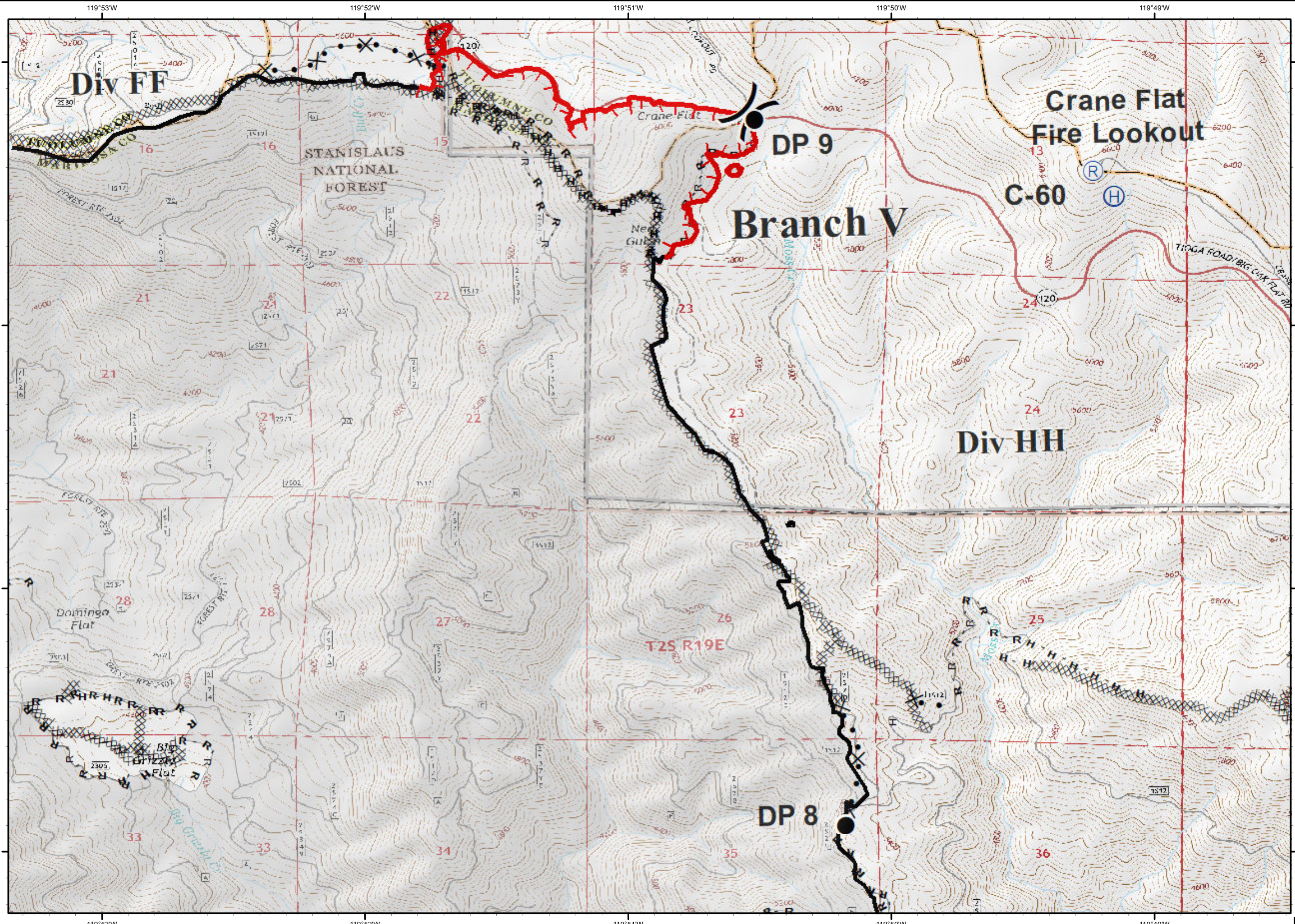
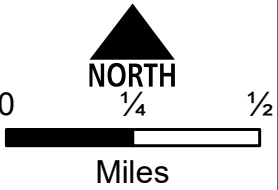
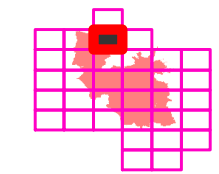
XXXX Completed Dozer Line

H - Completed Hand Line

R - Road as Completed Line

⊗ Proposed Dozer Line

▬ Planned Fire Line



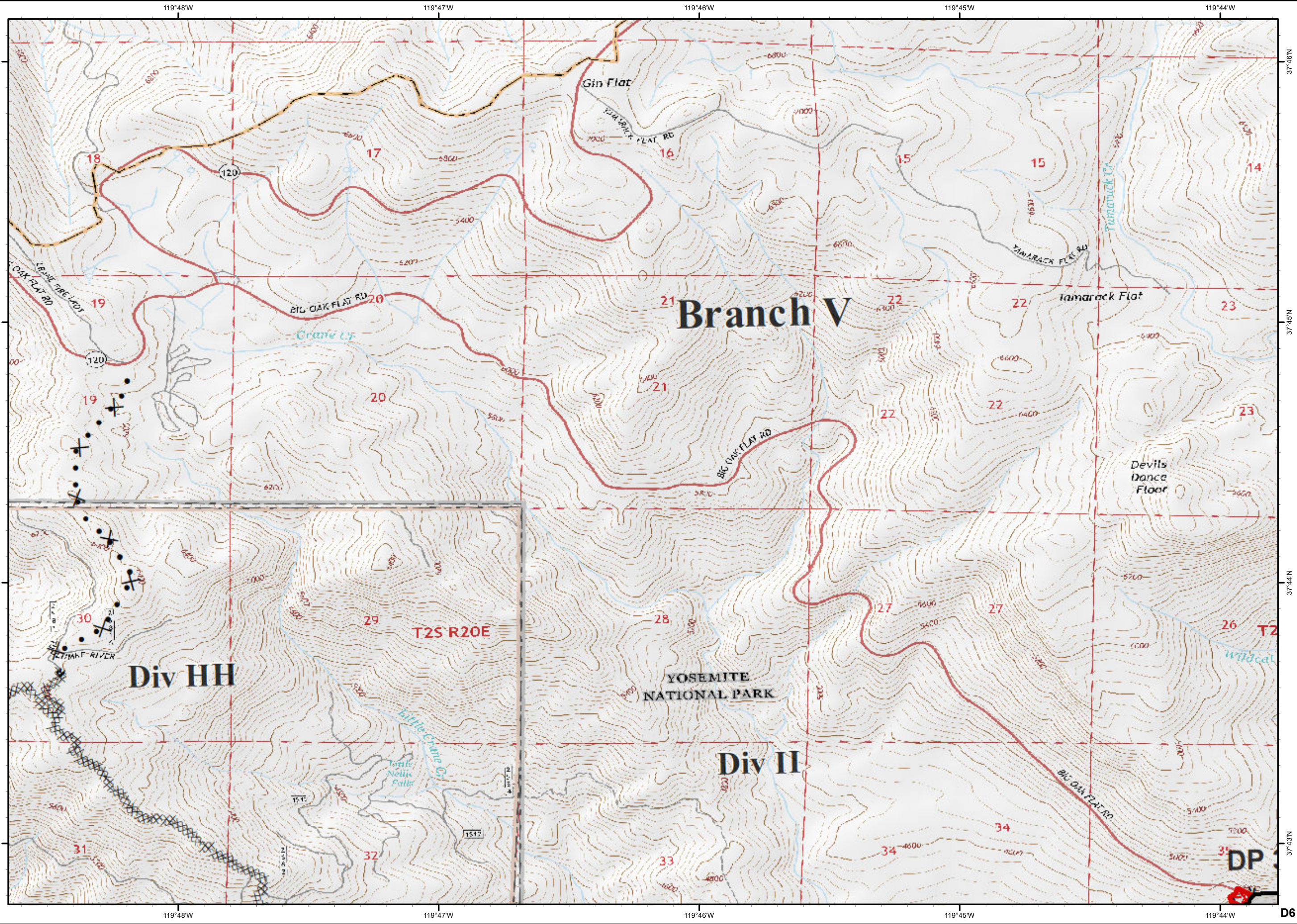
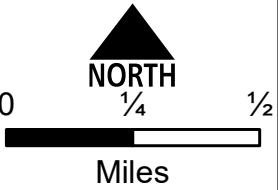
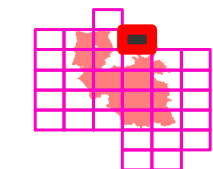
Ferguson
CA-SNF-745

IAP Tiles
08/10/2018
Day Shift

D6



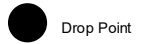
- Uncontrolled Fire Edge
- Completed Line
- Completed Dozer Line
- Road as Completed Line
- Proposed Dozer Line



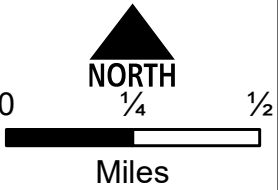
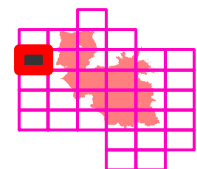
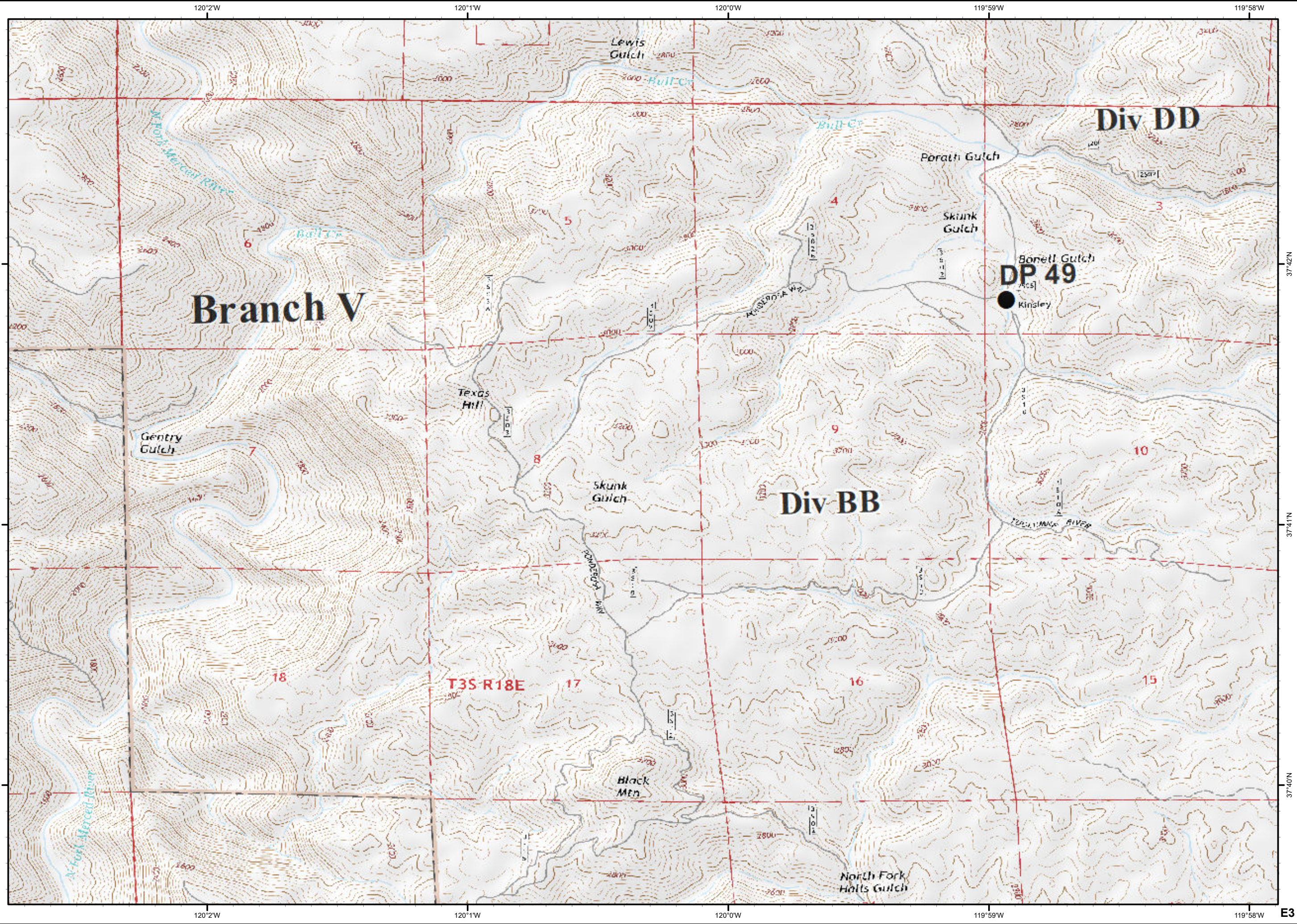
Ferguson
CA-SNF-745

IAP Tiles
08/10/2018
Day Shift

E3



Drop Point



37°42'N

37°41'N


37°40'N

E3

Ferguson
CA-SNF-745

IAP Tiles
08/10/2018
Day Shift

E4



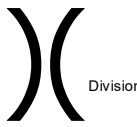
Dip Site



Drop Point



Water Source



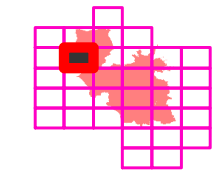
Division Break

— Completed Line

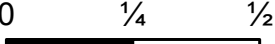
XXXX Completed Dozer Line

H - Completed Hand Line

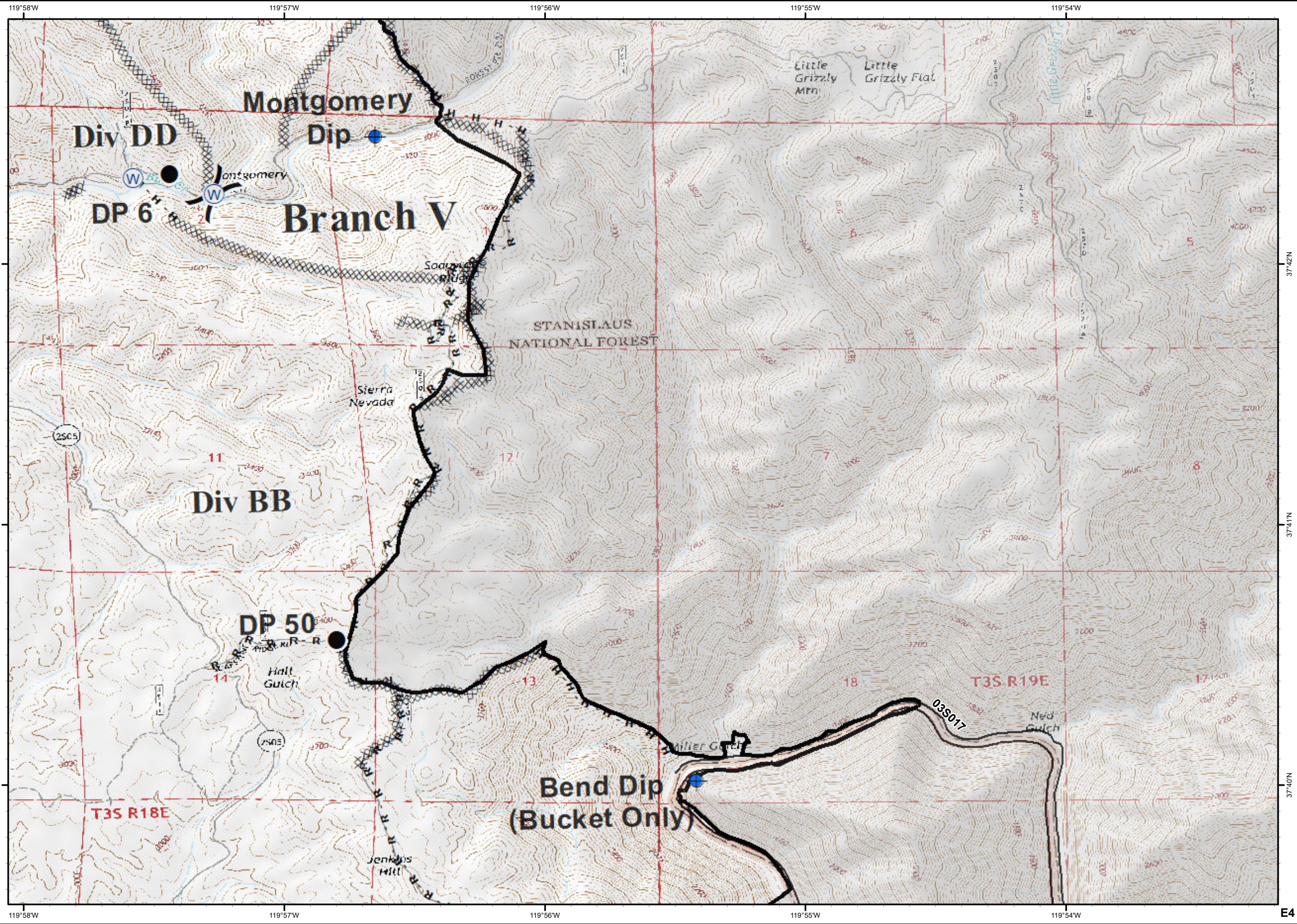
R - Road as Completed Line



NORTH



Miles



37°42'N

37°41'N

37°40'N

E4

Ferguson
CA-SNF-745

IAP Tiles
08/10/2018
Day Shift

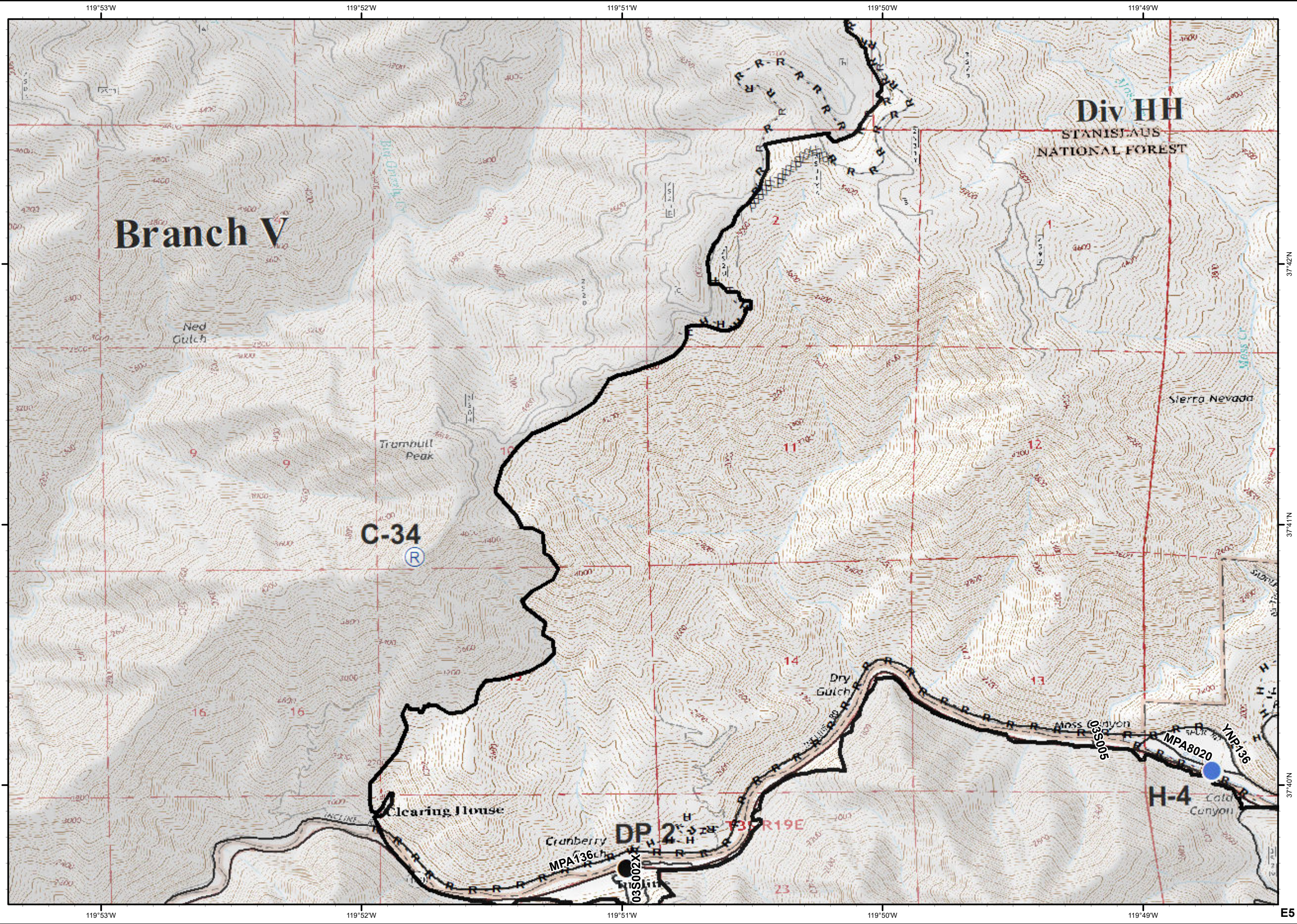
E5



- Drop Point
- Helispot
- Ⓡ Repeater
- Completed Line
- ⊗ Completed Dozer Line
- H - Completed Hand Line
- R - Road as Completed Line

NORTH

0 1/4 1/2 Miles



E5


Ferguson
CA-SNF-745

IAP Tiles
08/10/2018
Day Shift

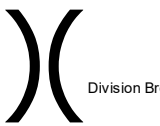
E6



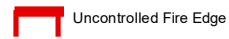
Dip Site



Drop Point



Division Break



Uncontrolled Fire Edge



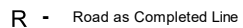
Completed Line



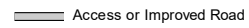
Completed Dozer Line



Completed Hand Line



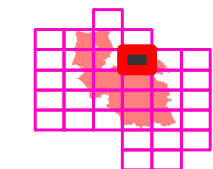
Road as Completed Line



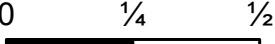
Access or Improved Road



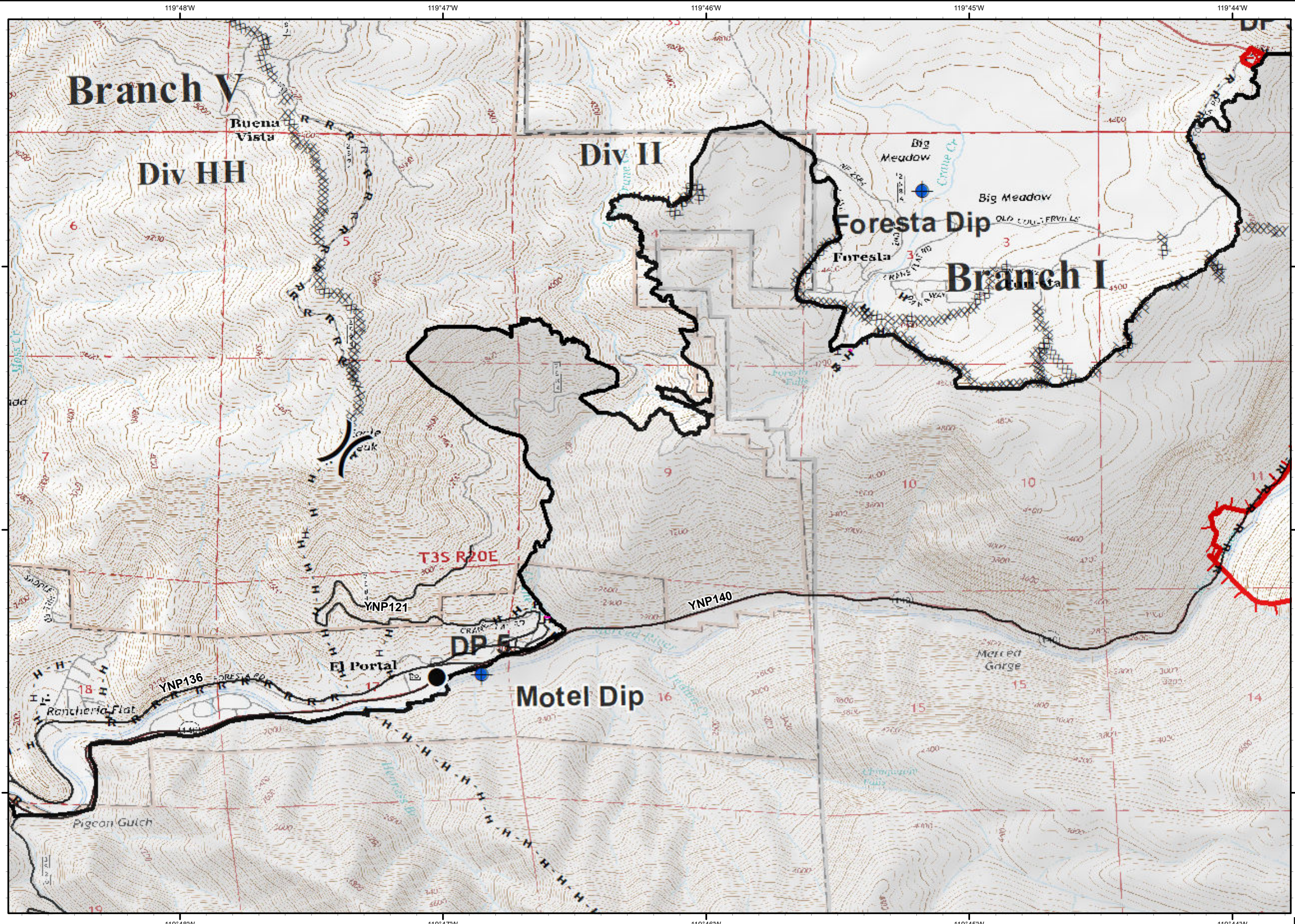
Unknown



NORTH



Miles



37°42'N

37°41'N

37°40'N

E6

Ferguson CA-SNF-745

IAP Tiles
08/10/2018
Day Shift

E7



● Drop Point

Ⓟ Pump

Ⓢ Spot Fire

⌋ Division Break

⌋ Branch Break

┌ Uncontrolled Fire Edge

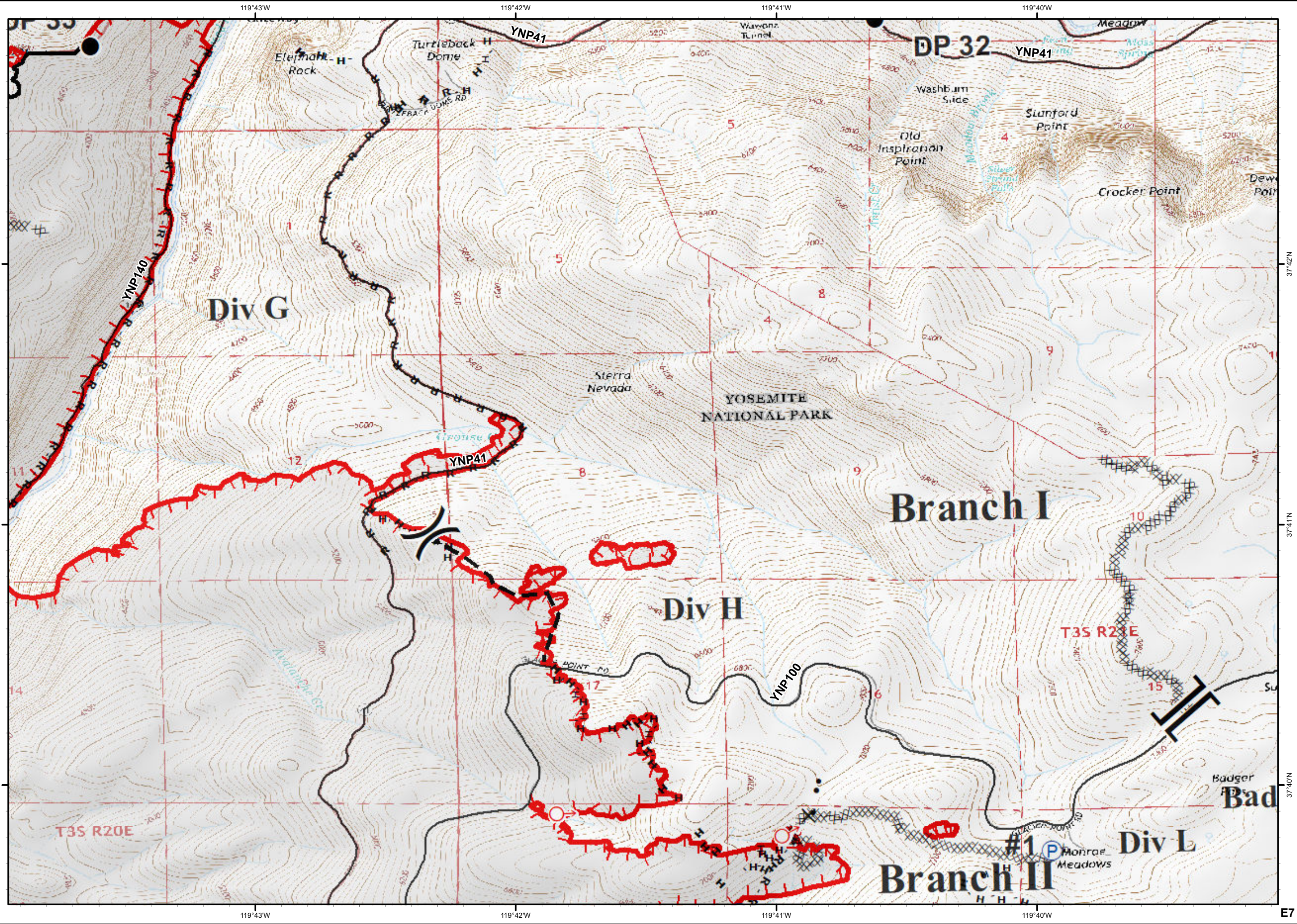
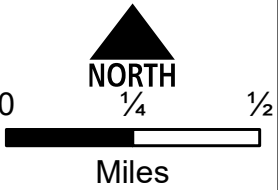
— Completed Line

XXXX Completed Dozer Line

H - Completed Hand Line

R - Road as Completed Line

⊗ Proposed Dozer Line
■ Planned Fire



37°42'N

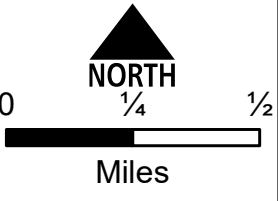
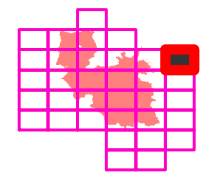
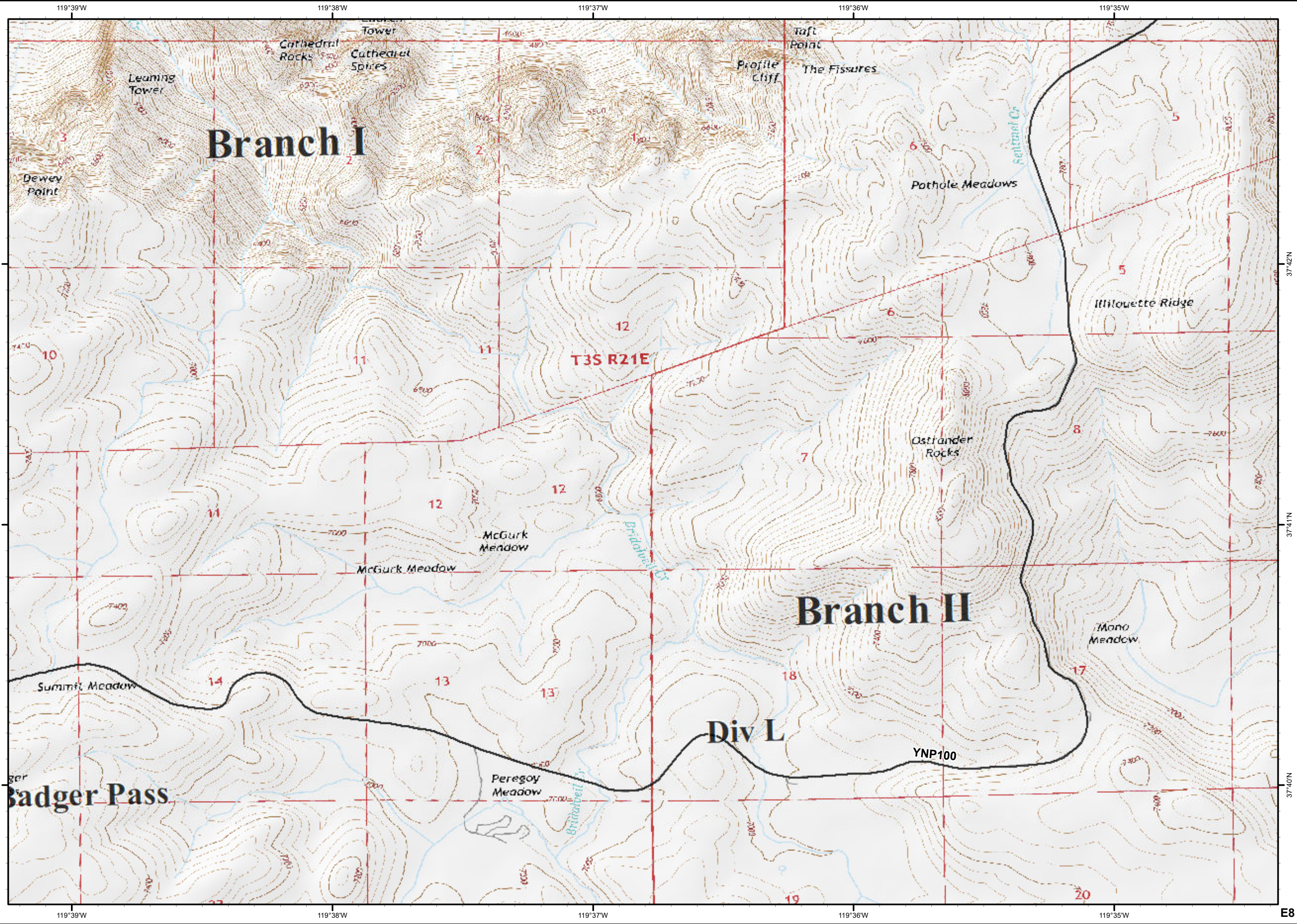
37°41'N

37°40'N

E7

Ferguson
CA-SNF-745

IAP Tiles
08/10/2018
Day Shift
E8



37°42'N

37°41'N

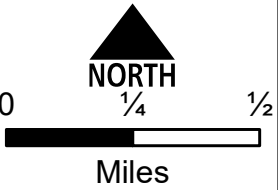
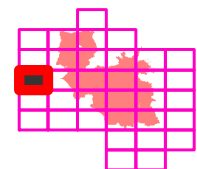
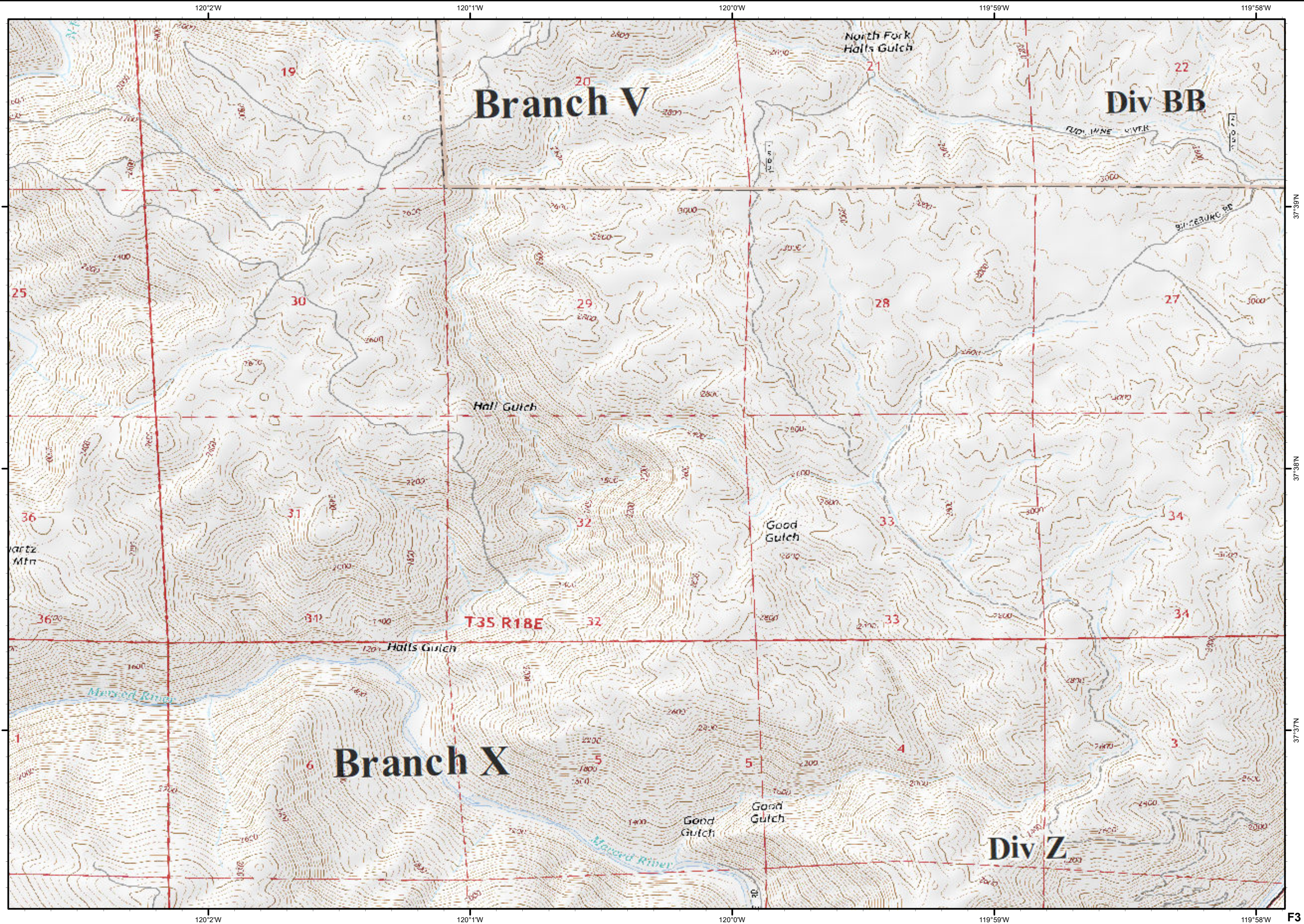
37°40'N

E8

Ferguson
CA-SNF-745

IAP Tiles
08/10/2018
Day Shift

F3



Ferguson
CA-SNF-745

IAP Tiles
08/10/2018
Day Shift

F4

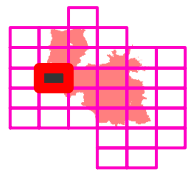


- Dip Site
- Drop Point
- Helispot



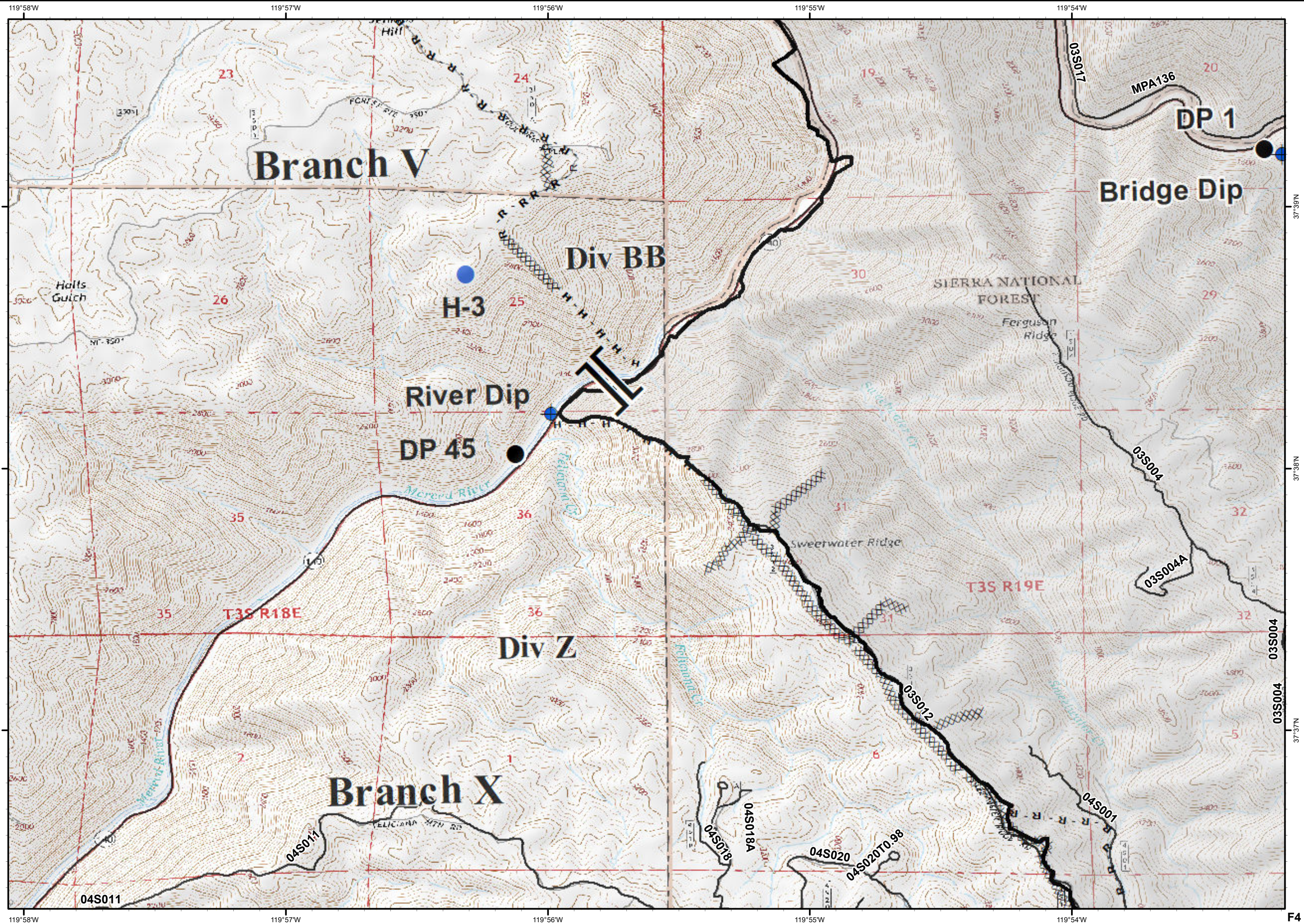
Branch Break

- Completed Line
- Completed Dozer Line
- Completed Hand Line
- Road as Completed Line



0 1/4 1/2

Miles



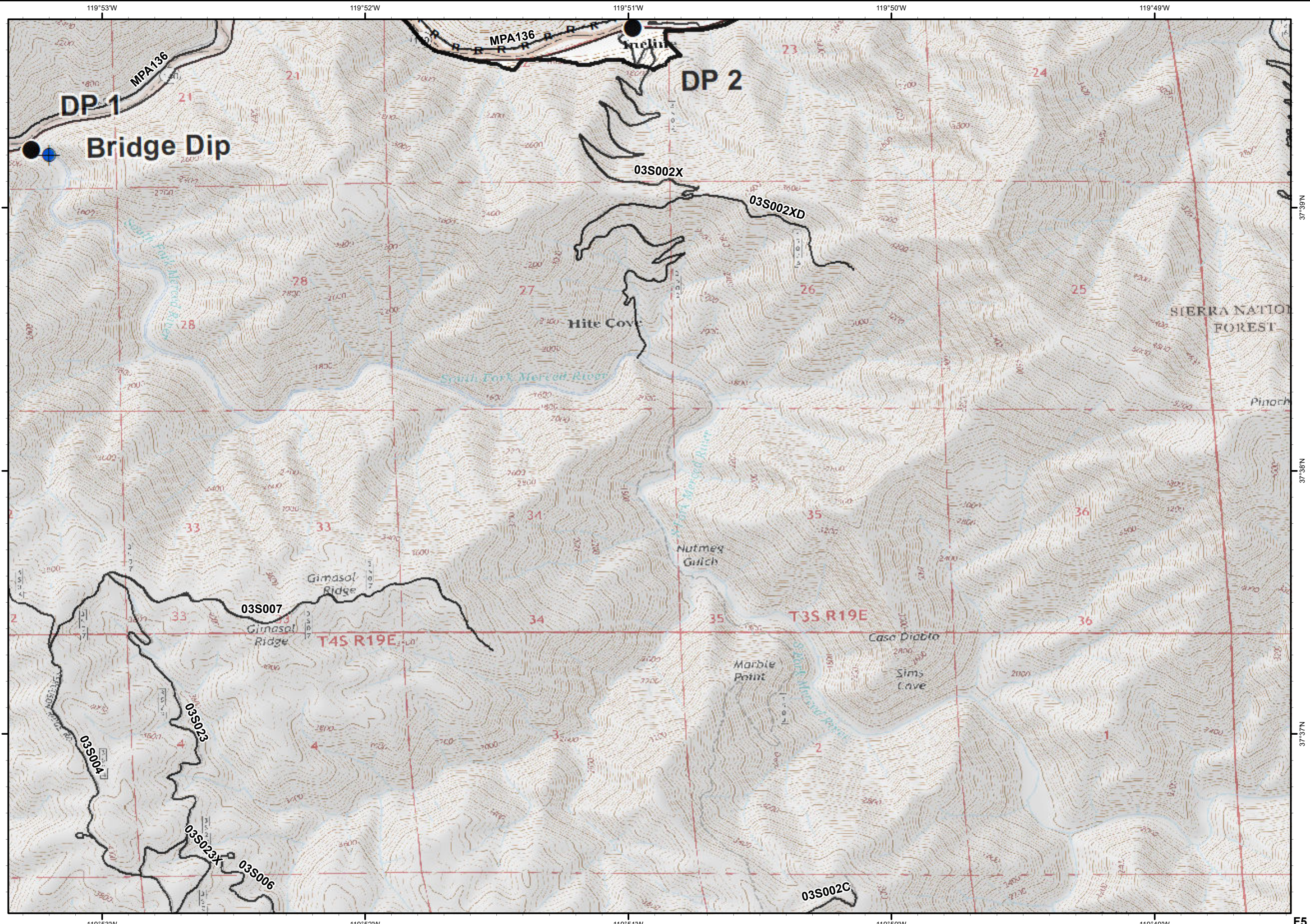
Ferguson
CA-SNF-745

IAP Tiles
08/10/2018
Day Shift

F5



- Dip Site
- Drop Point
- Completed Line
- Road as Completed Line



NORTH

0 1/2
Miles

Ferguson
CA-SNF-745

IAP Tiles
08/10/2018
Day Shift

F6

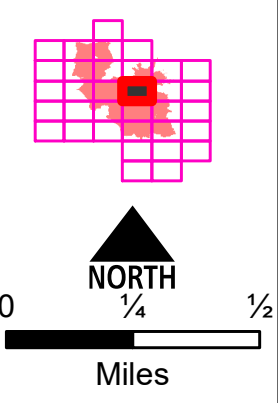
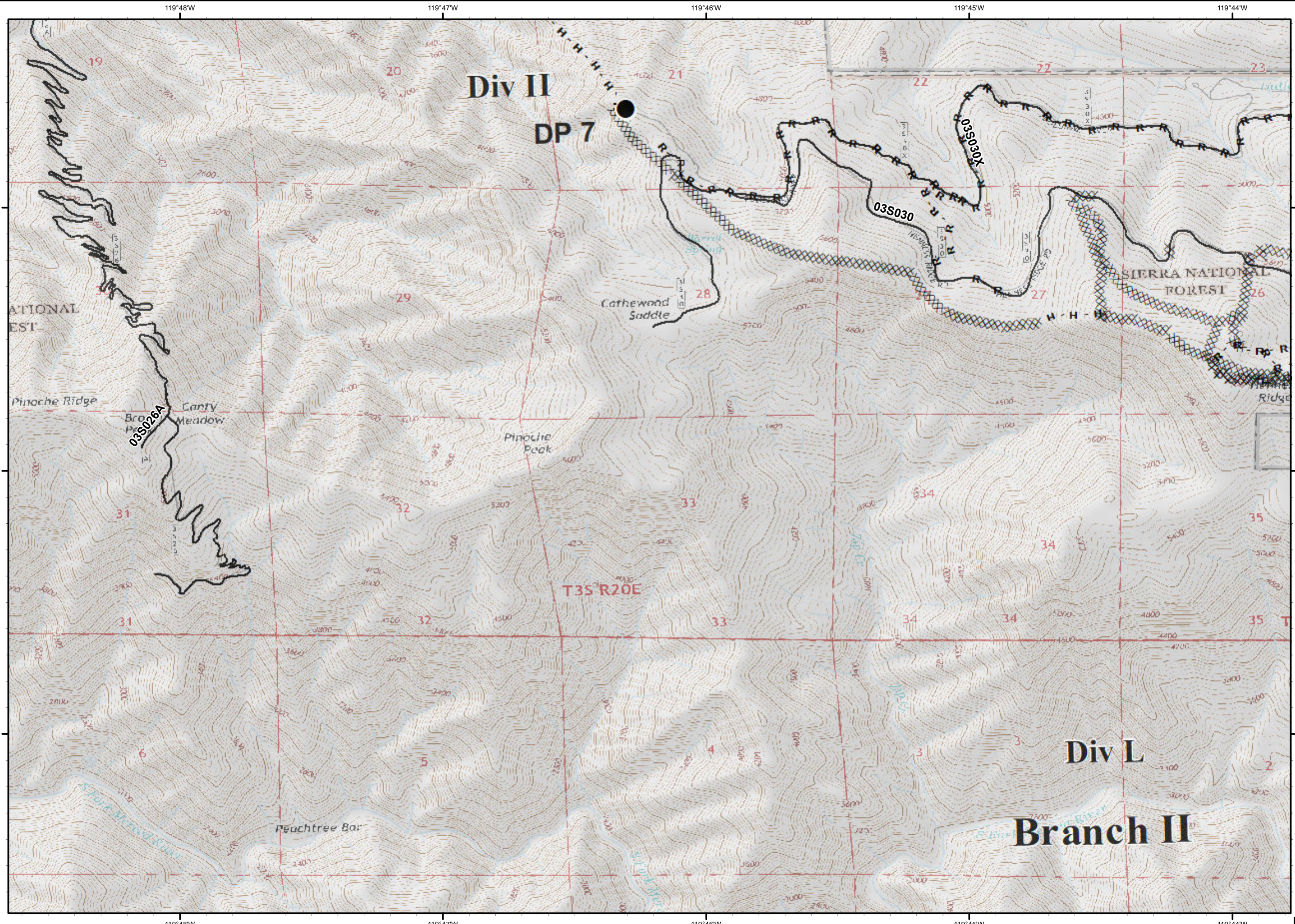


● Drop Point

XXXX Completed Dozer Line

H - Completed Hand Line

R - Road as Completed Line













37°39'N
37°38'N
37°37'N
F6

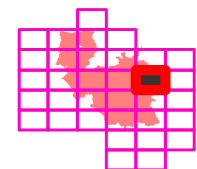
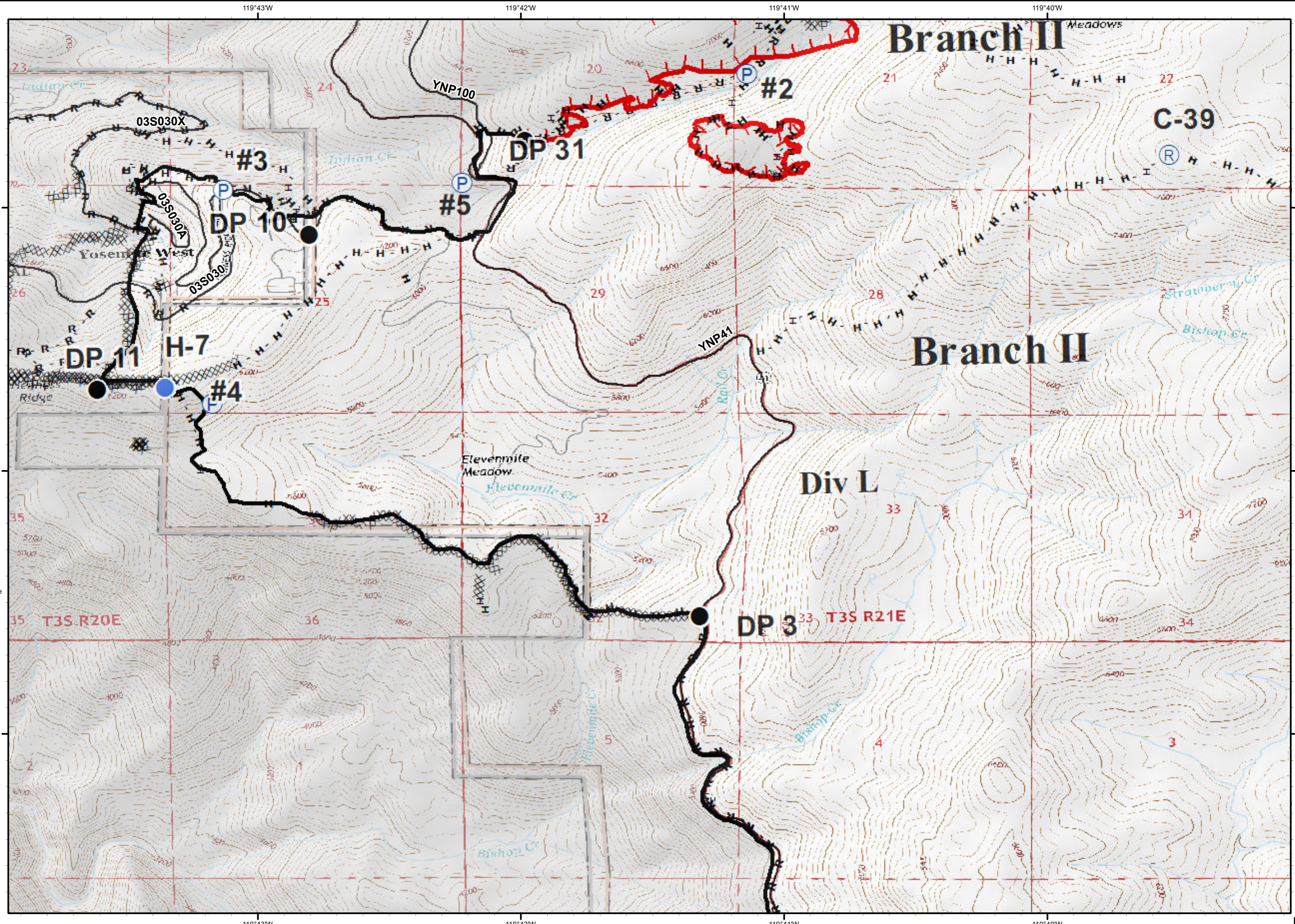
Ferguson
CA-SNF-745

IAP Tiles
08/10/2018
Day Shift


F7



-  Drop Point
-  Helispot
-  Pump
-  Repeater
-  Uncontrolled Fire Edge
-  Completed Line
-  Completed Dozer Line
-  Completed Hand Line
-  Road as Completed Line
-  Fire Break Planned or Incomplete



NORTH



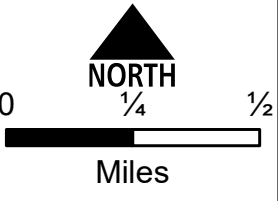
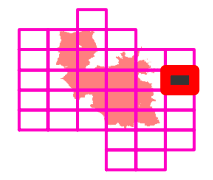
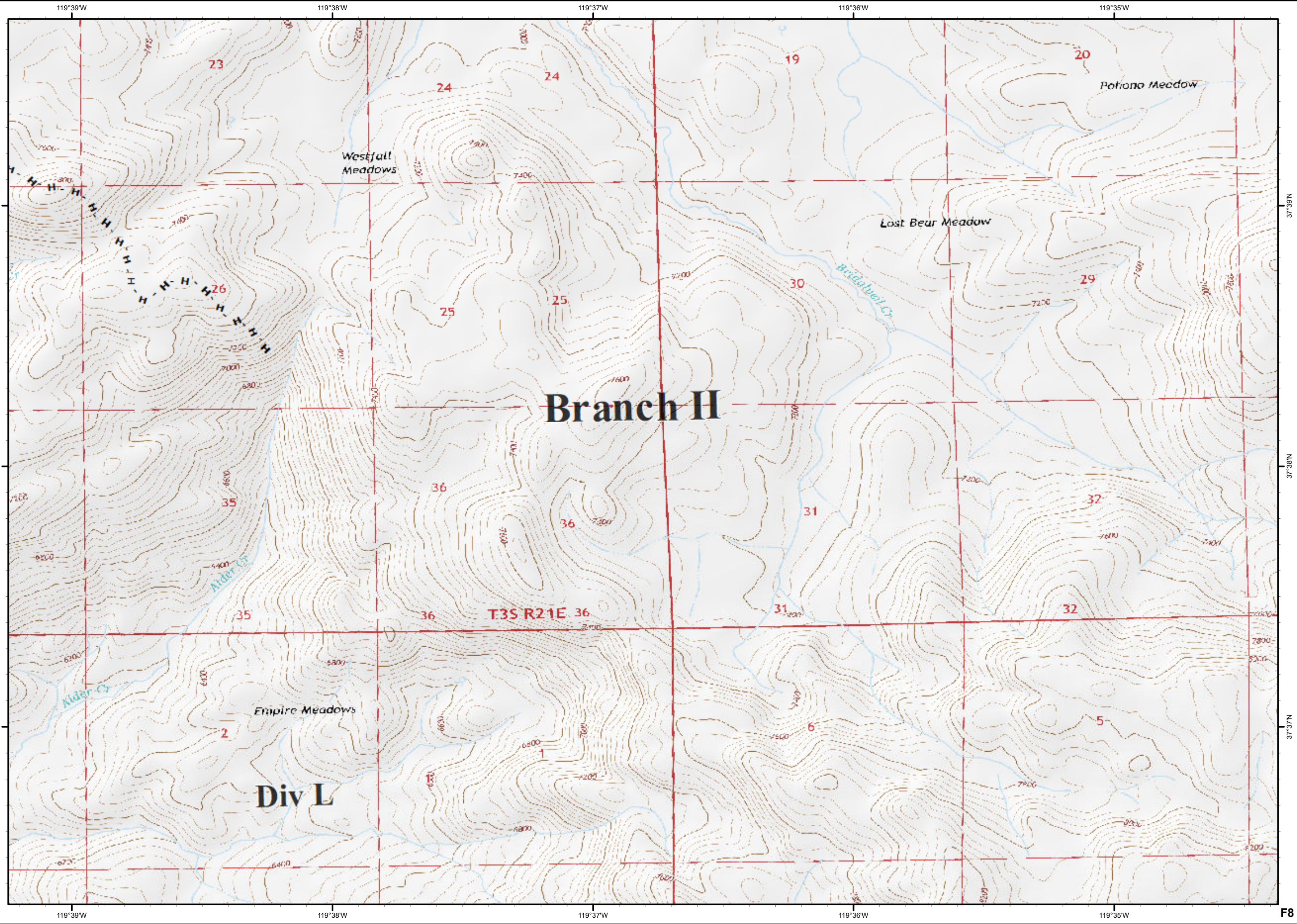
0 1/4 1/2
Miles

Ferguson
CA-SNF-745

IAP Tiles
08/10/2018
Day Shift
F8



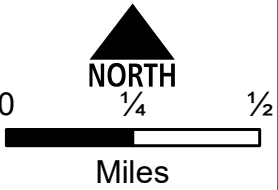
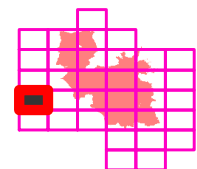
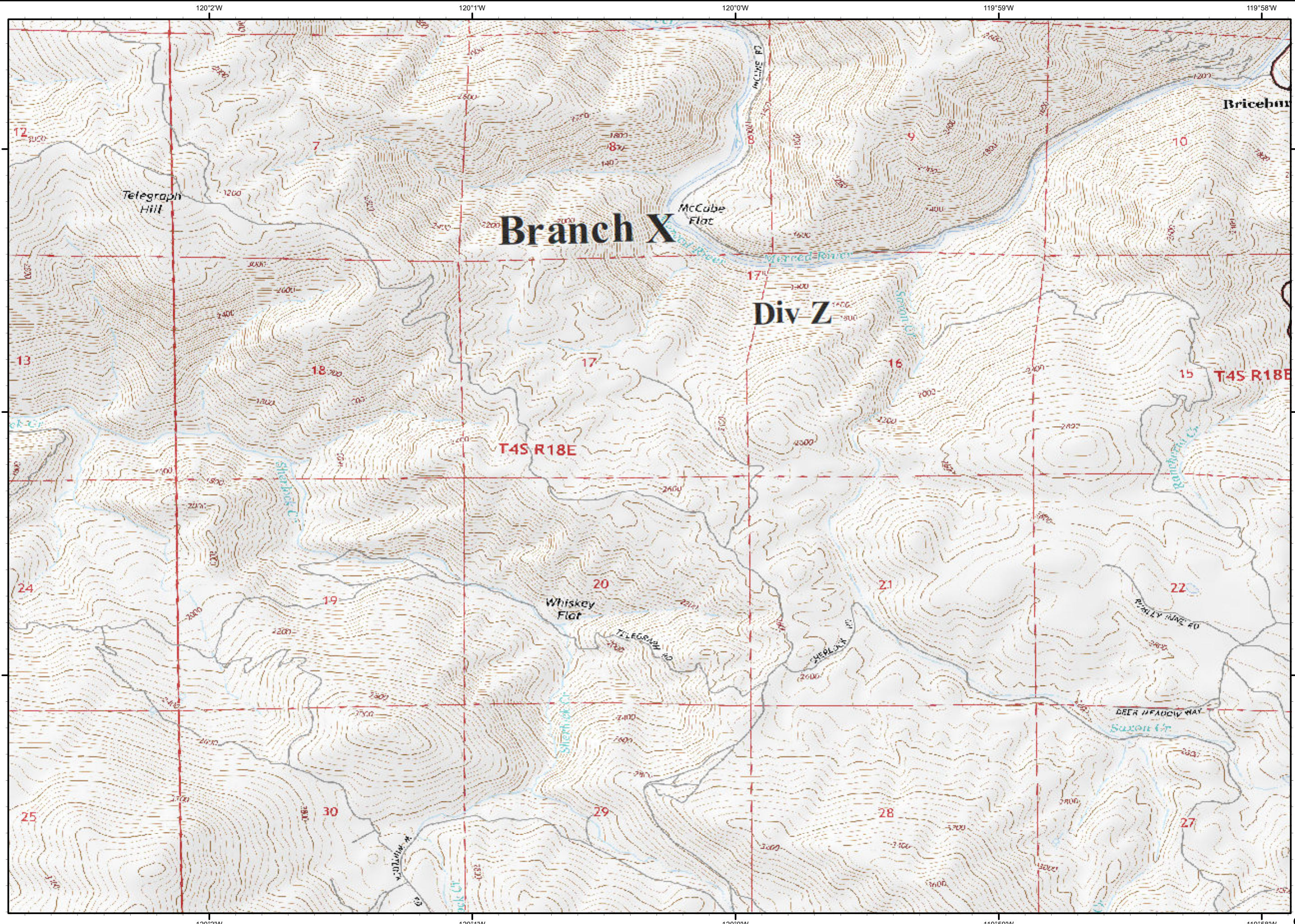
H - Completed Hand Line



Ferguson
CA-SNF-745

IAP Tiles
08/10/2018
Day Shift

G3



37°56'N
37°55'N
37°54'N

G3

Ferguson
CA-SNF-745

IAP Tiles
08/10/2018
Day Shift

G4



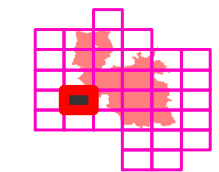
● Drop Point

⌋ Division Break

— Completed Line

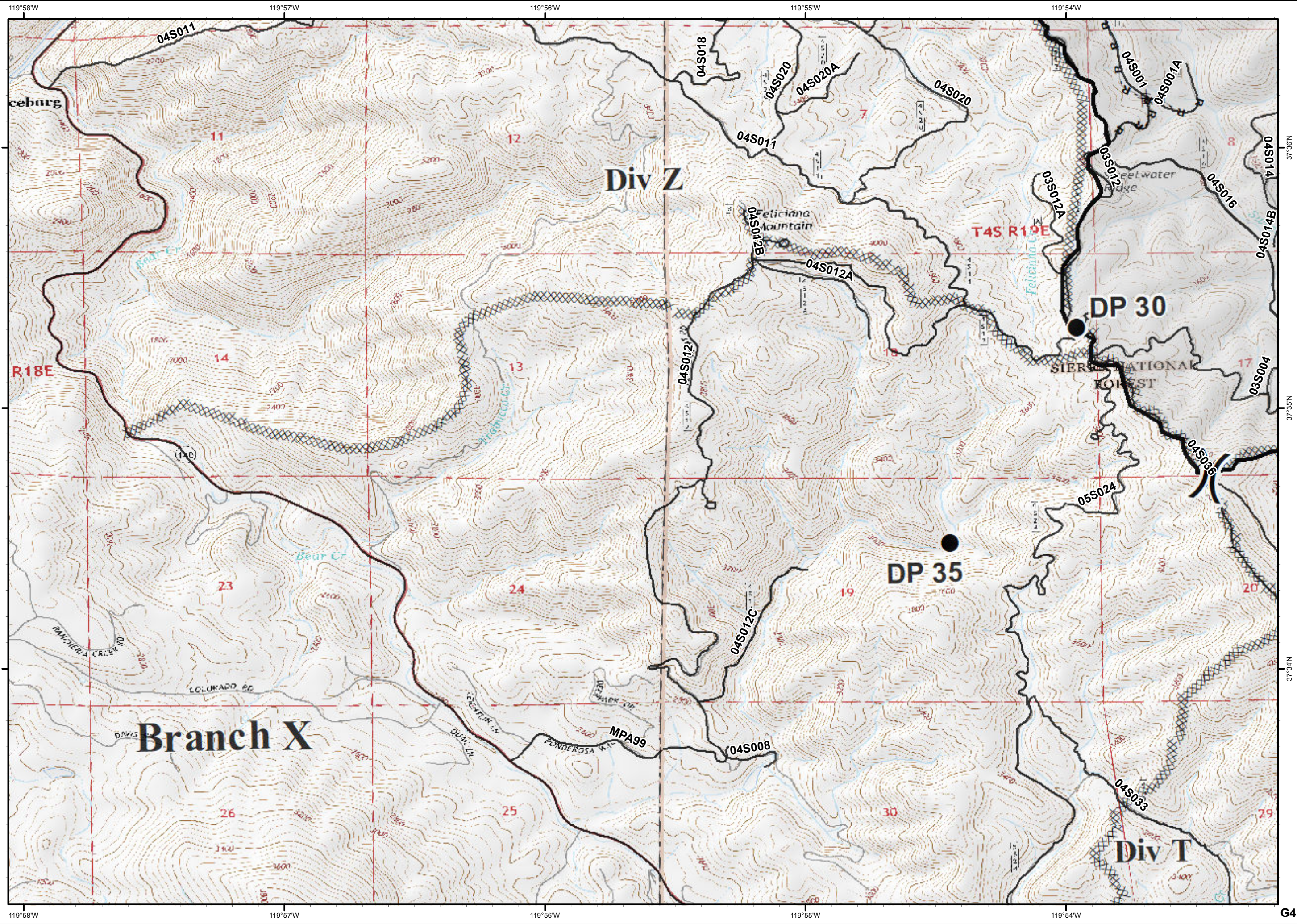
XXXX Completed Dozer Line

R - Road as Completed Line



0 1/4 1/2

Miles



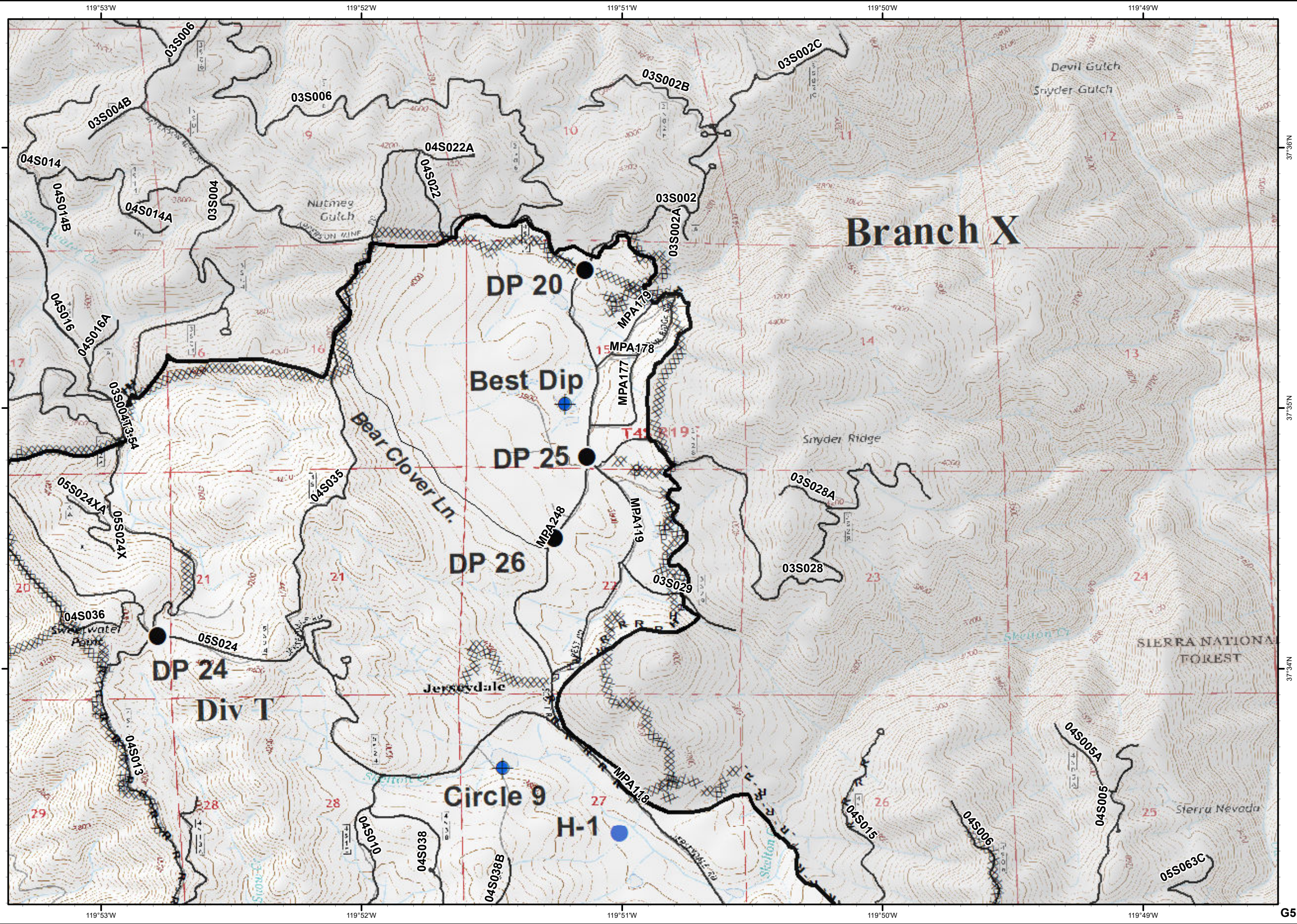
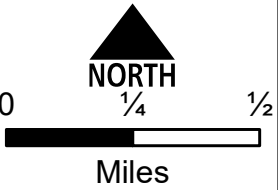
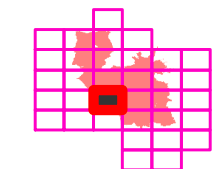
Ferguson
CA-SNF-745

IAP Tiles
08/10/2018
Day Shift

G5



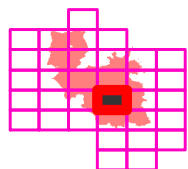
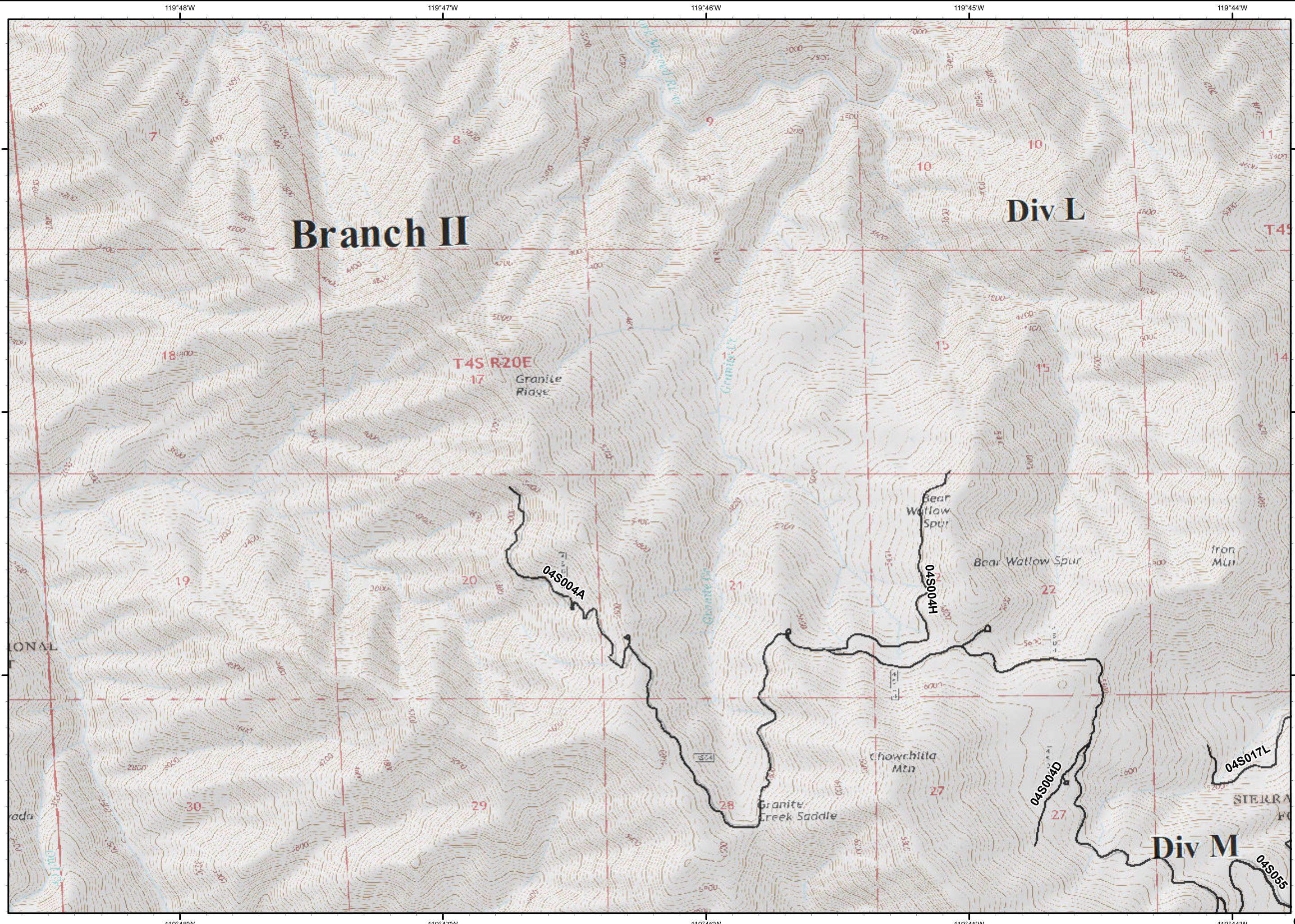
- Dip Site
- Drop Point
- Helispot
- Completed Line
- Completed Dozer Line
- Completed Hand Line
- Road as Completed Line



Ferguson
CA-SNF-745

IAP Tiles
08/10/2018
Day Shift

G6



NORTH

0 1/4 1/2

Miles

Ferguson
CA-SNF-745

IAP Tiles
08/10/2018
Day Shift

G7



● Drop Point

● Helispot

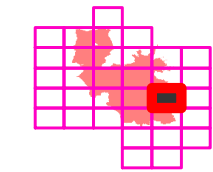
⌋ Division Break

┌ Uncontrolled Fire Edge

— Completed Line

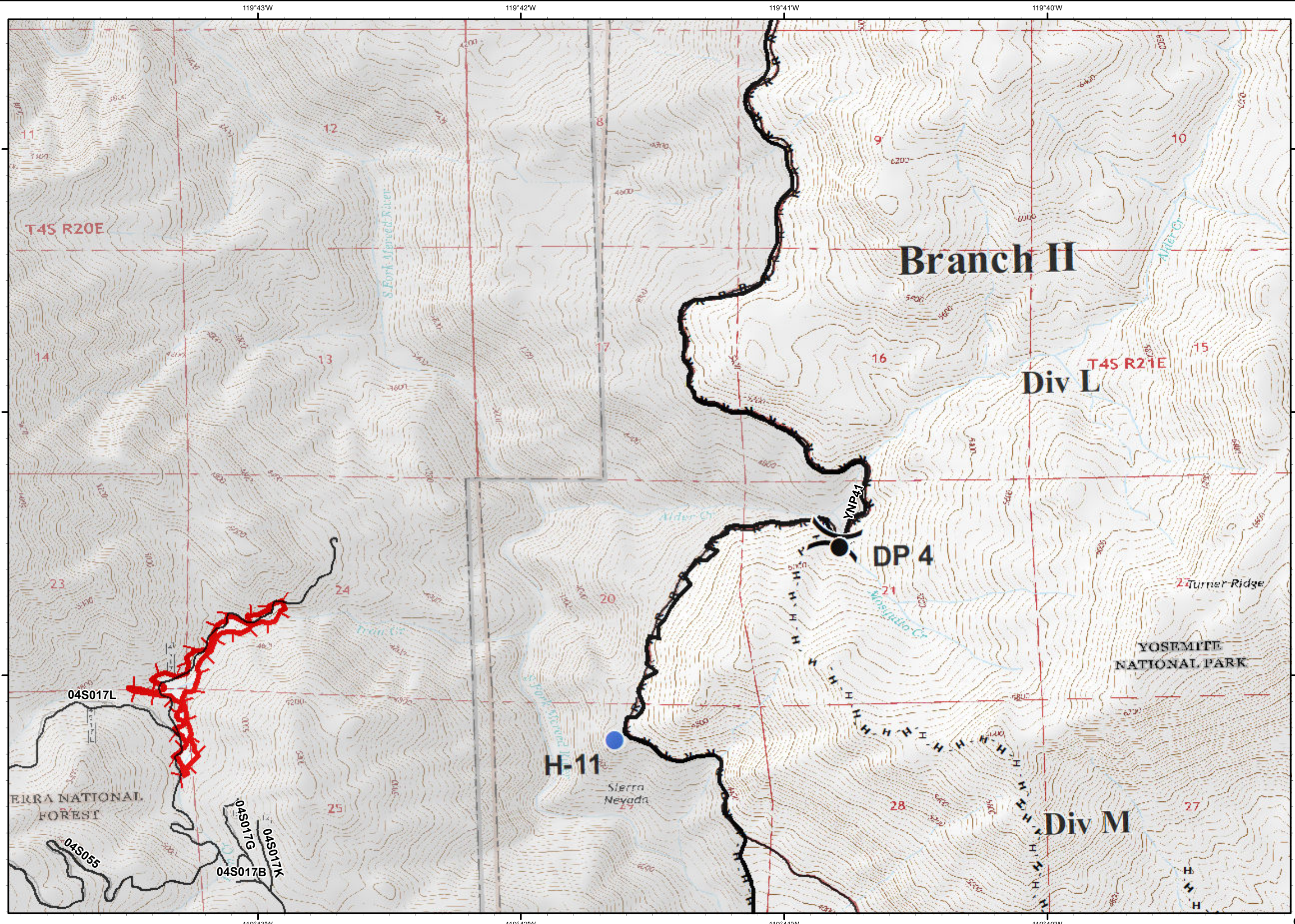
H - Completed Hand Line

R - Road as Completed Line



0 1/4 1/2

Miles



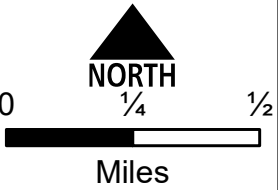
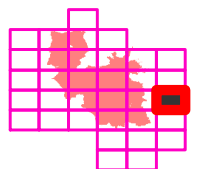
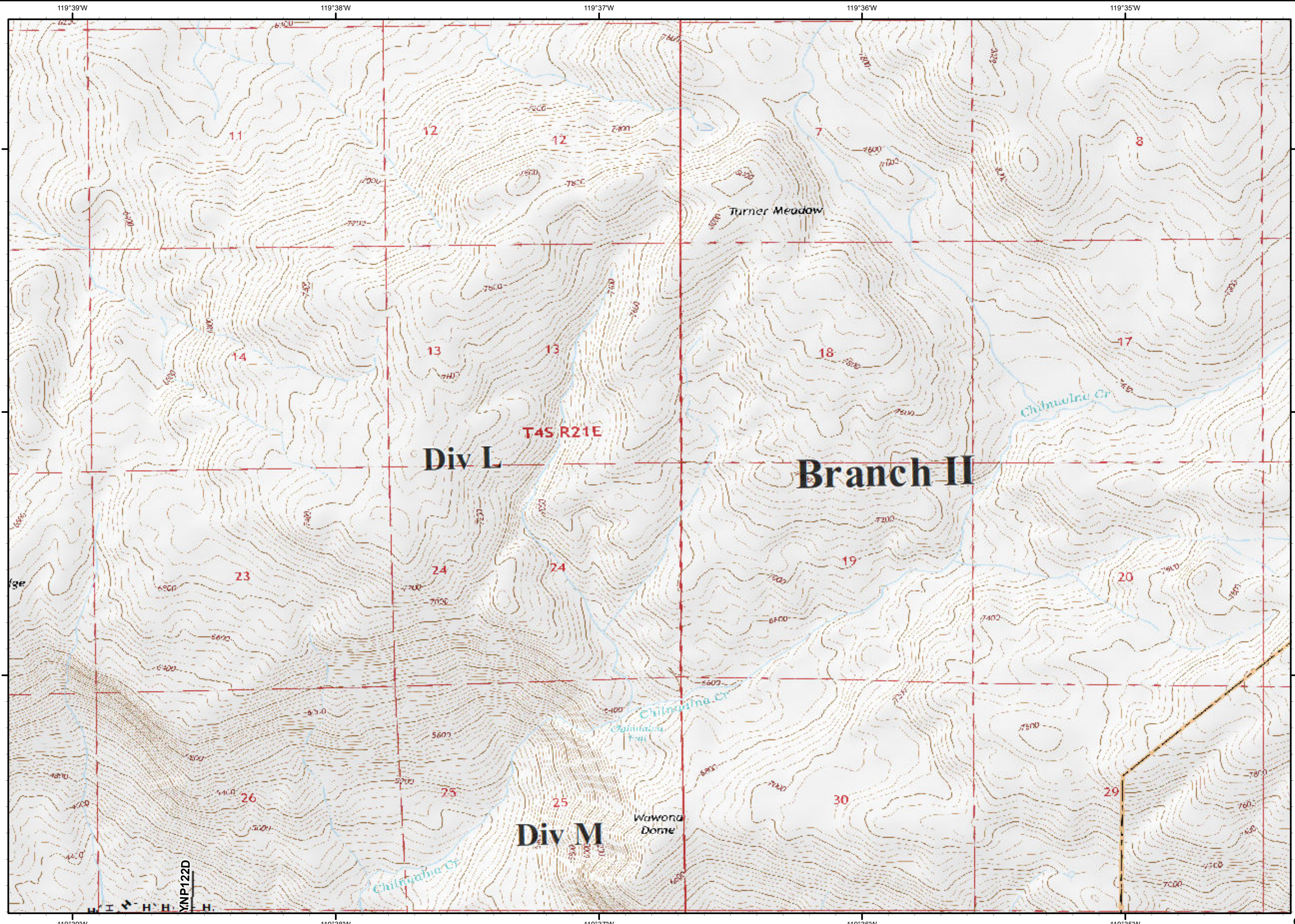
Ferguson
CA-SNF-745

IAP Tiles
08/10/2018
Day Shift

G8



H - Completed Hand Line

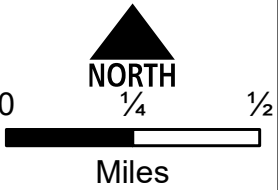
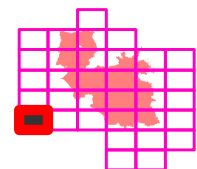
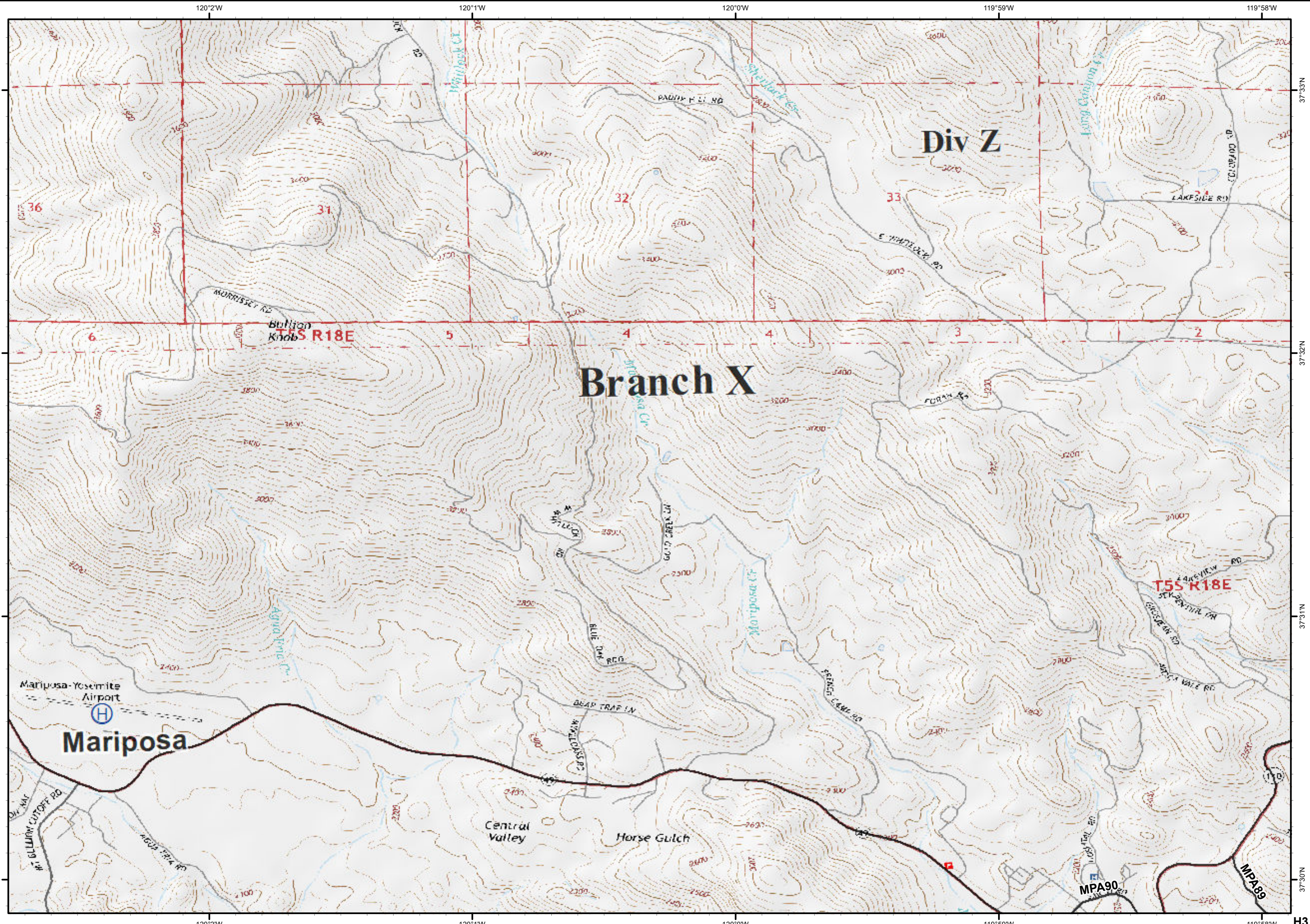


YNP122D

Ferguson
CA-SNF-745

IAP Tiles
08/10/2018
Day Shift

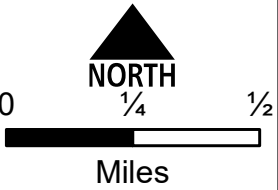
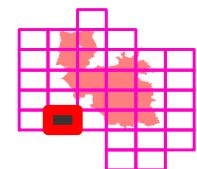
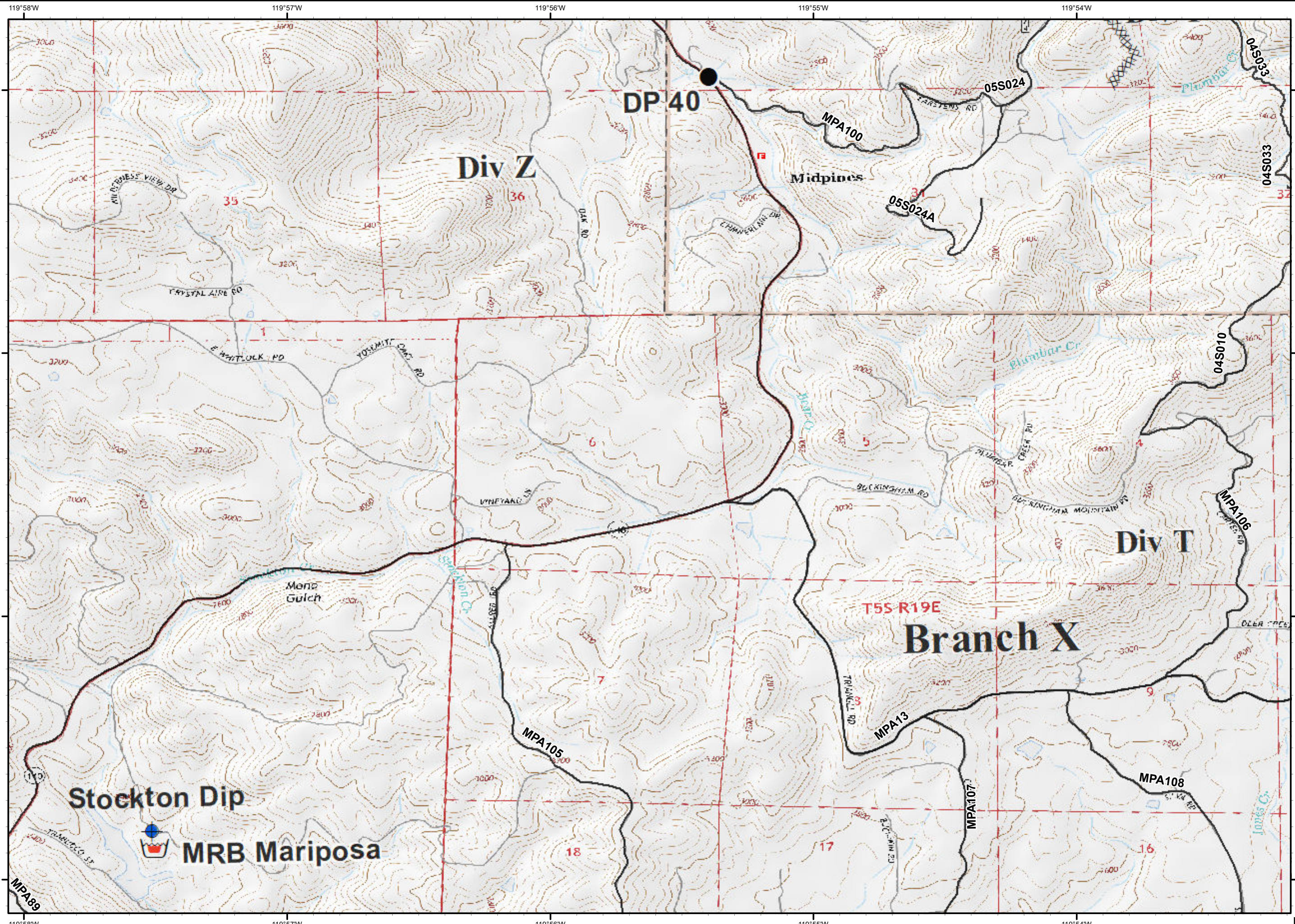
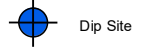
H3



Ferguson
CA-SNF-745

IAP Tiles
08/10/2018
Day Shift

H4



Ferguson CA-SNF-745

IAP Tiles
08/10/2018
Day Shift

H5



● Drop Point

● Helispot

⊙ Water Source

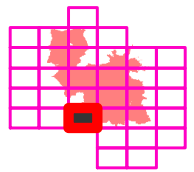
⌋ Division Break

— Completed Line

⊗ Completed Dozer Line

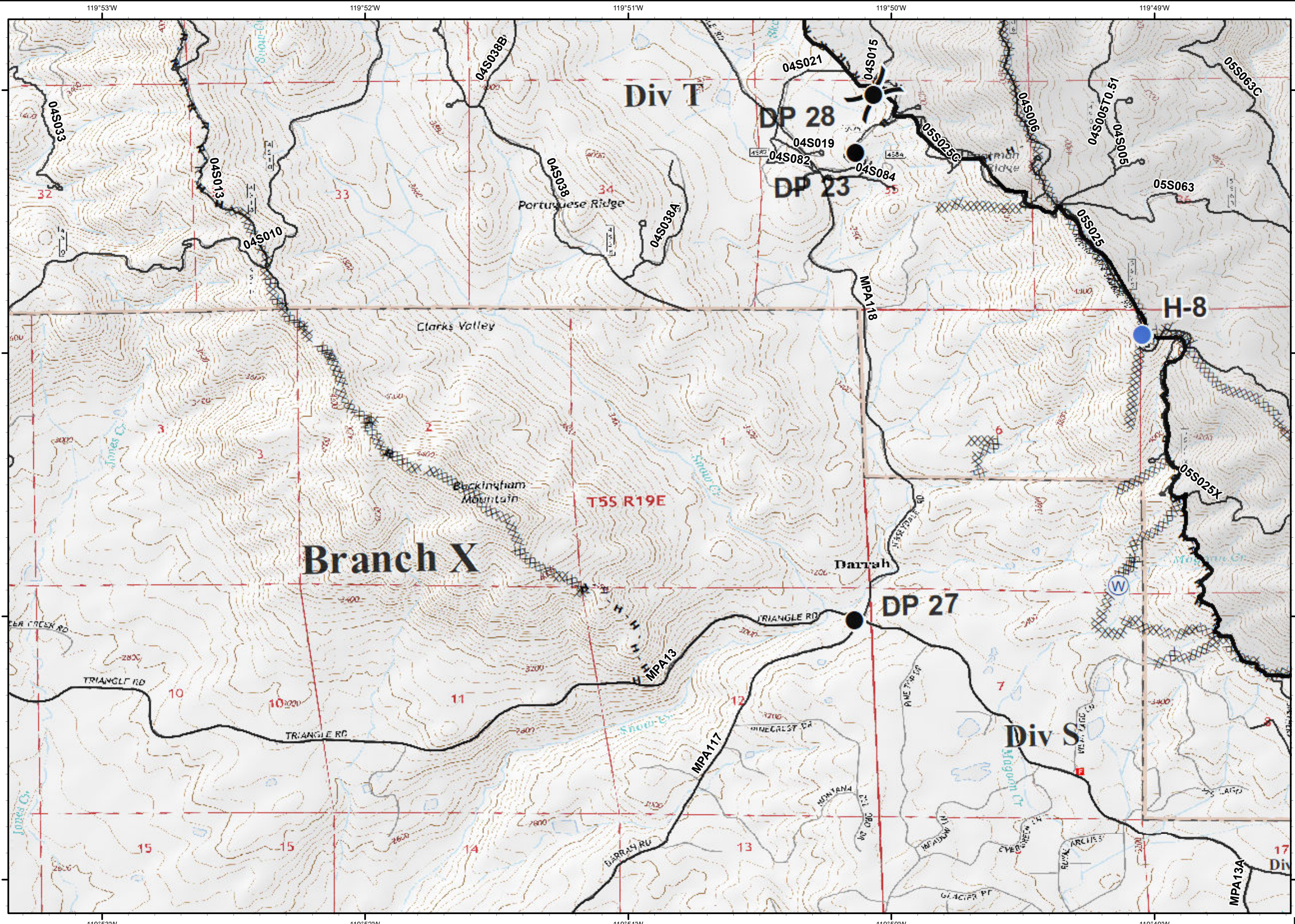
H - Completed Hand Line

R - Road as Completed Line



0 1/4 1/2

Miles



Ferguson CA-SNF-745

IAP Tiles
08/10/2018
Day Shift

H6



Dip Site



Drop Point



Repeater



Division Break



Branch Break

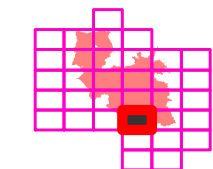
Completed Line

Completed Dozer Line

Completed Hand Line

Road as Completed Line

Proposed Dozer Line

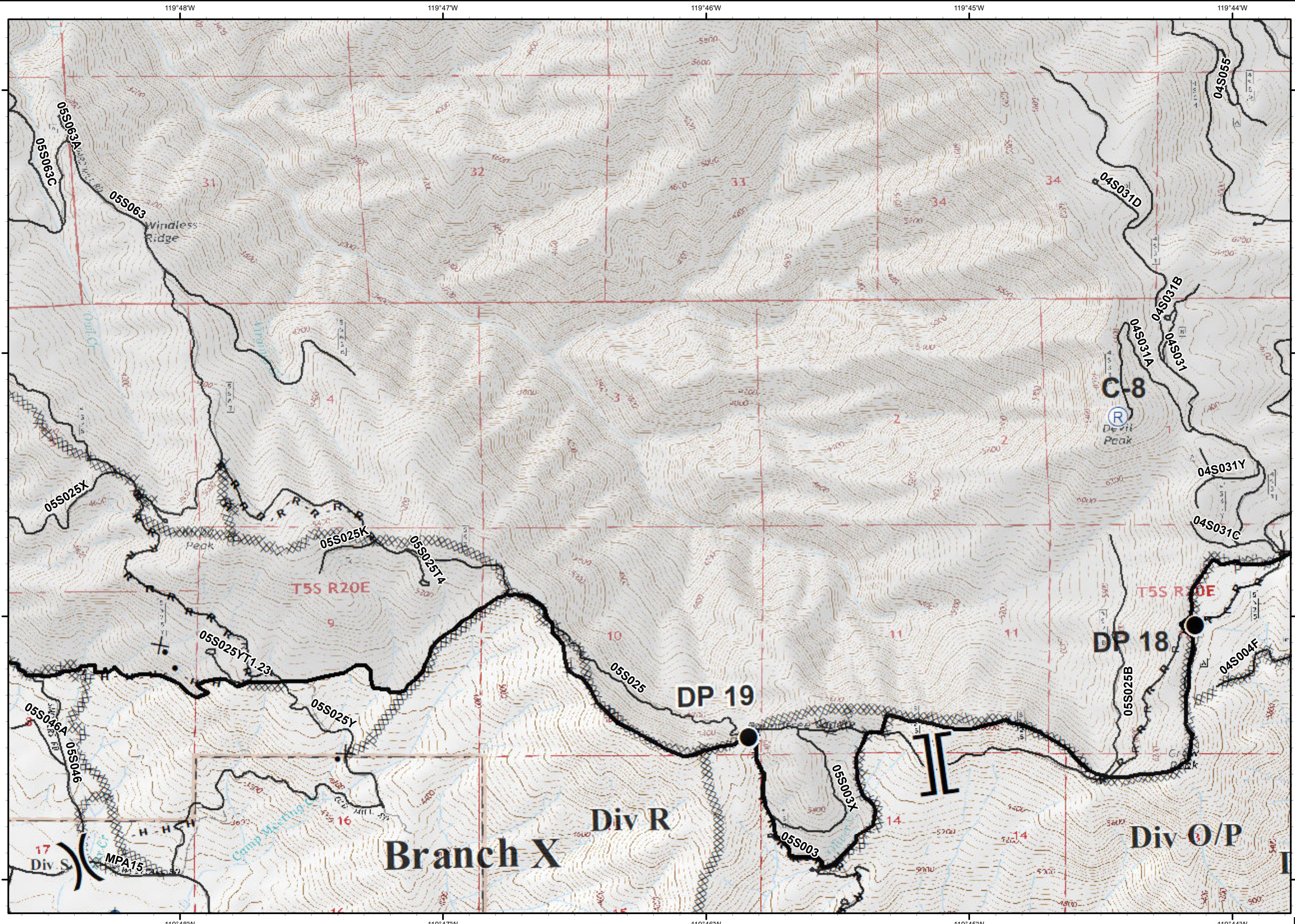


NORTH

1/4

1/2

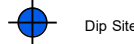
Miles



Ferguson CA-SNF-745

IAP Tiles
08/10/2018
Day Shift

H7



Dip Site



Drop Point



Water Source



Division Break

Completed Line

Completed Dozer Line

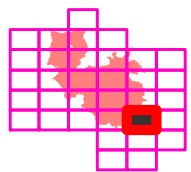
Completed Hand Line

Road as Completed Line

Proposed Dozer Line

Fire Break Planned or Incomplete

Planned Fire Line

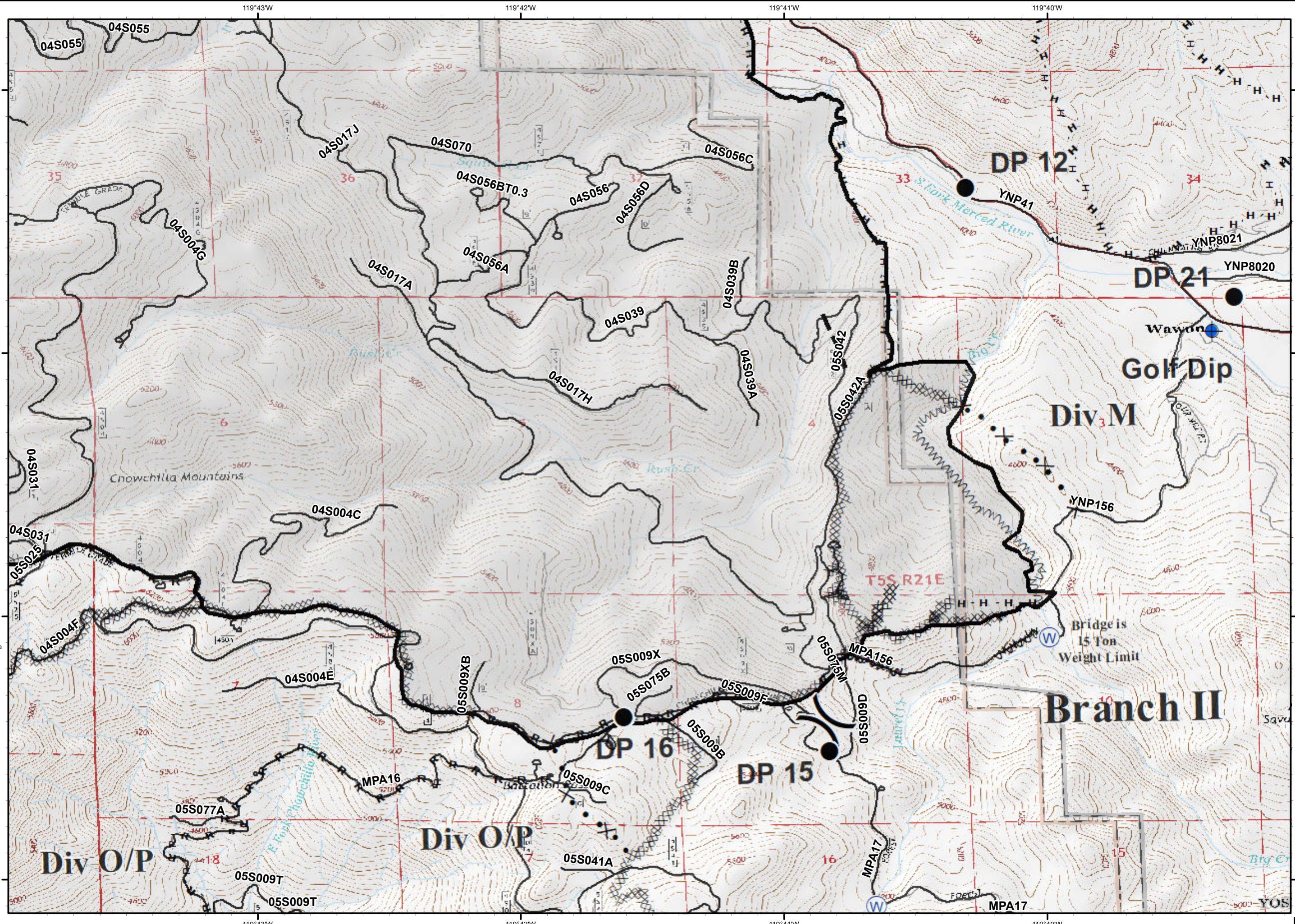


NORTH

1/4

1/2

Miles



Ferguson CA-SNF-745

IAP Tiles
08/10/2018
Day Shift

H8



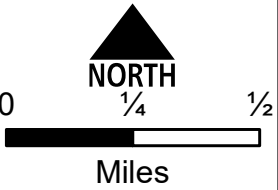
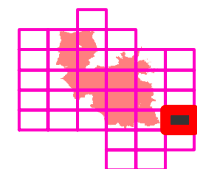
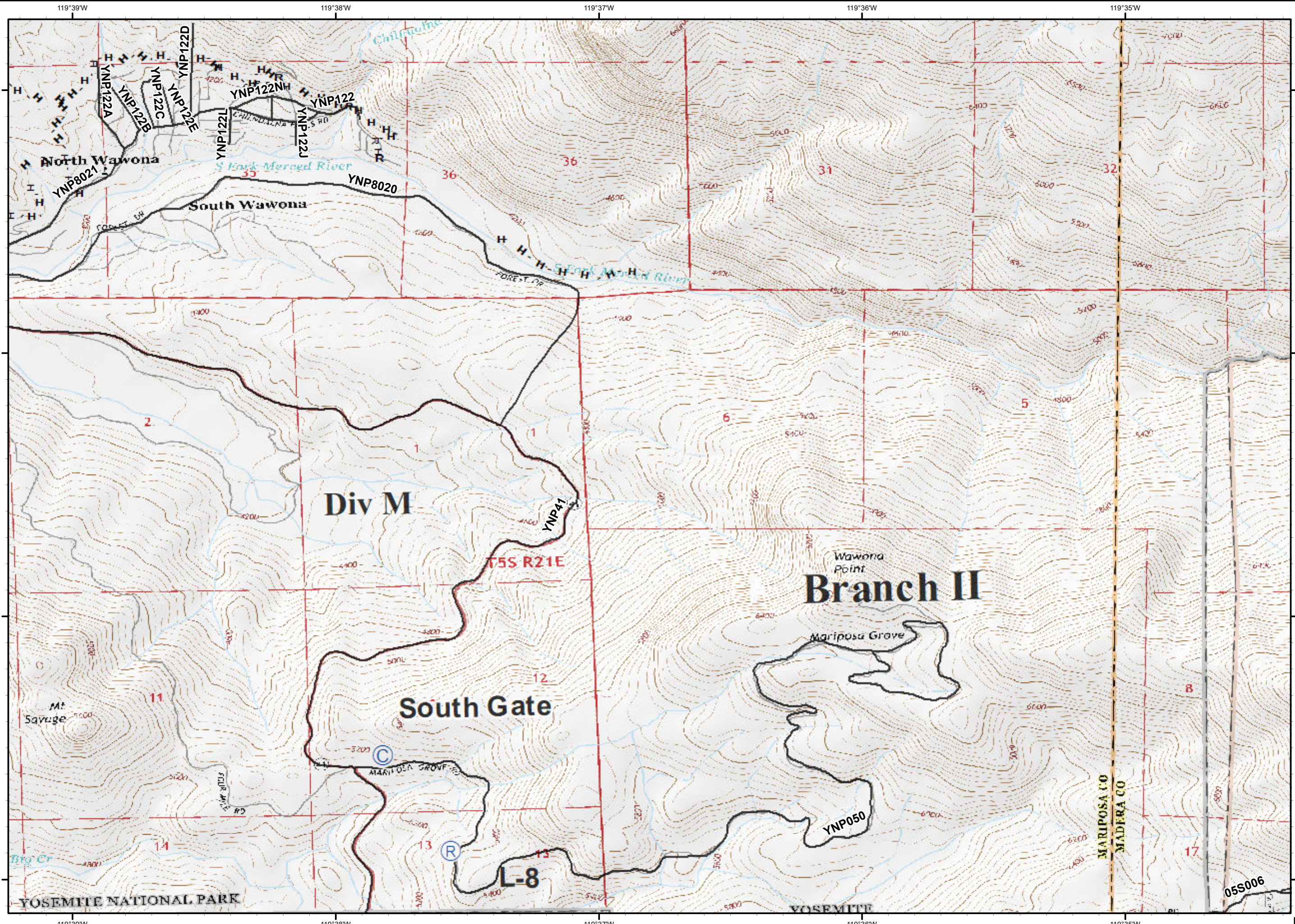
Camp



Repeater

H - Completed Hand Line

R - Road as Completed Line



YOSEMITE NATIONAL PARK

YOSEMITE

H8

Ferguson CA-SNF-745

IAP Tiles
08/10/2018
Day Shift

16



Dip Site



Drop Point



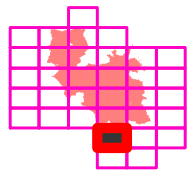
Division Break

XXXX Completed Dozer Line

H - Completed Hand Line

R - Road as Completed Line

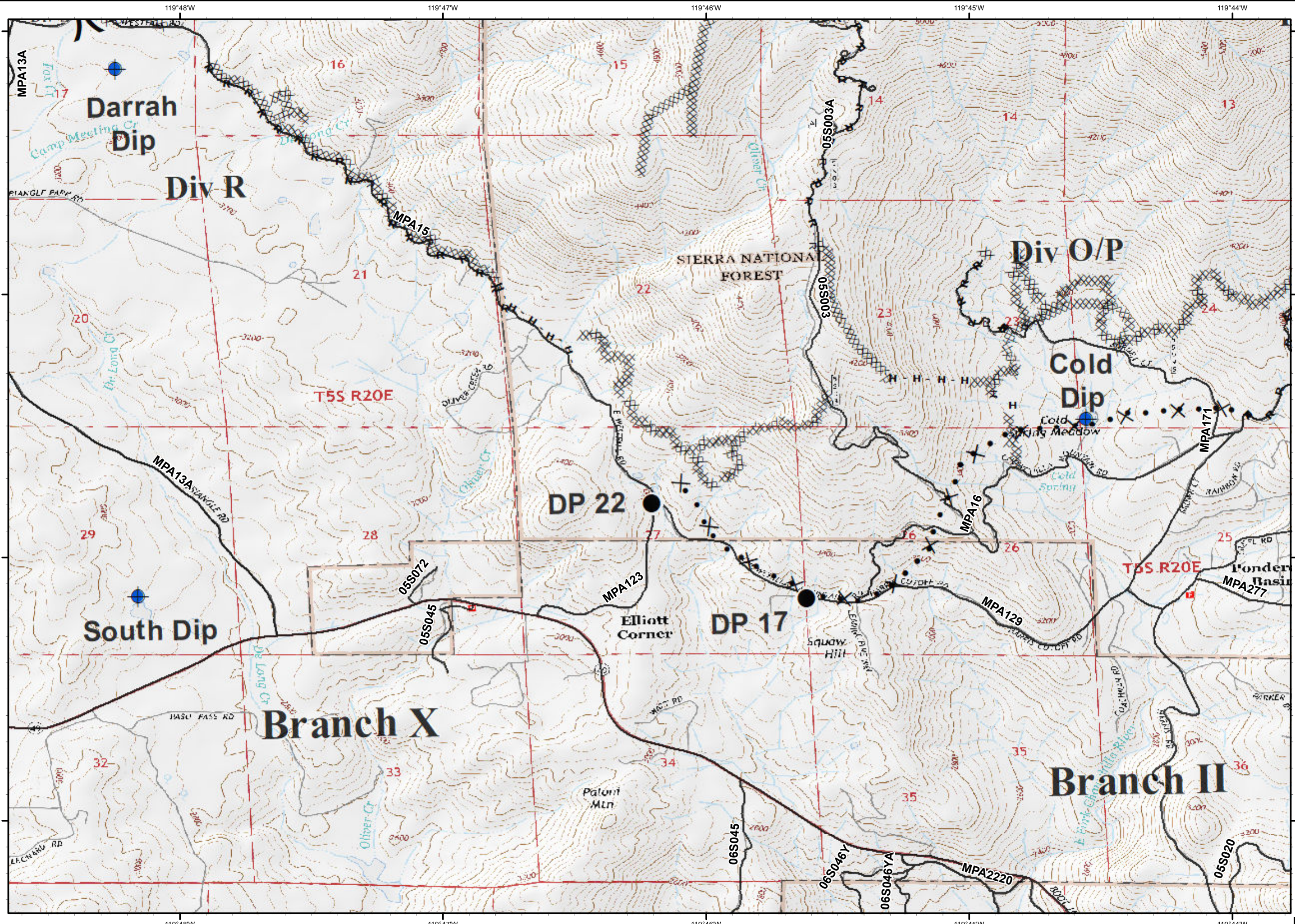
X • Proposed Dozer Line



NORTH

0 1/4 1/2

Miles



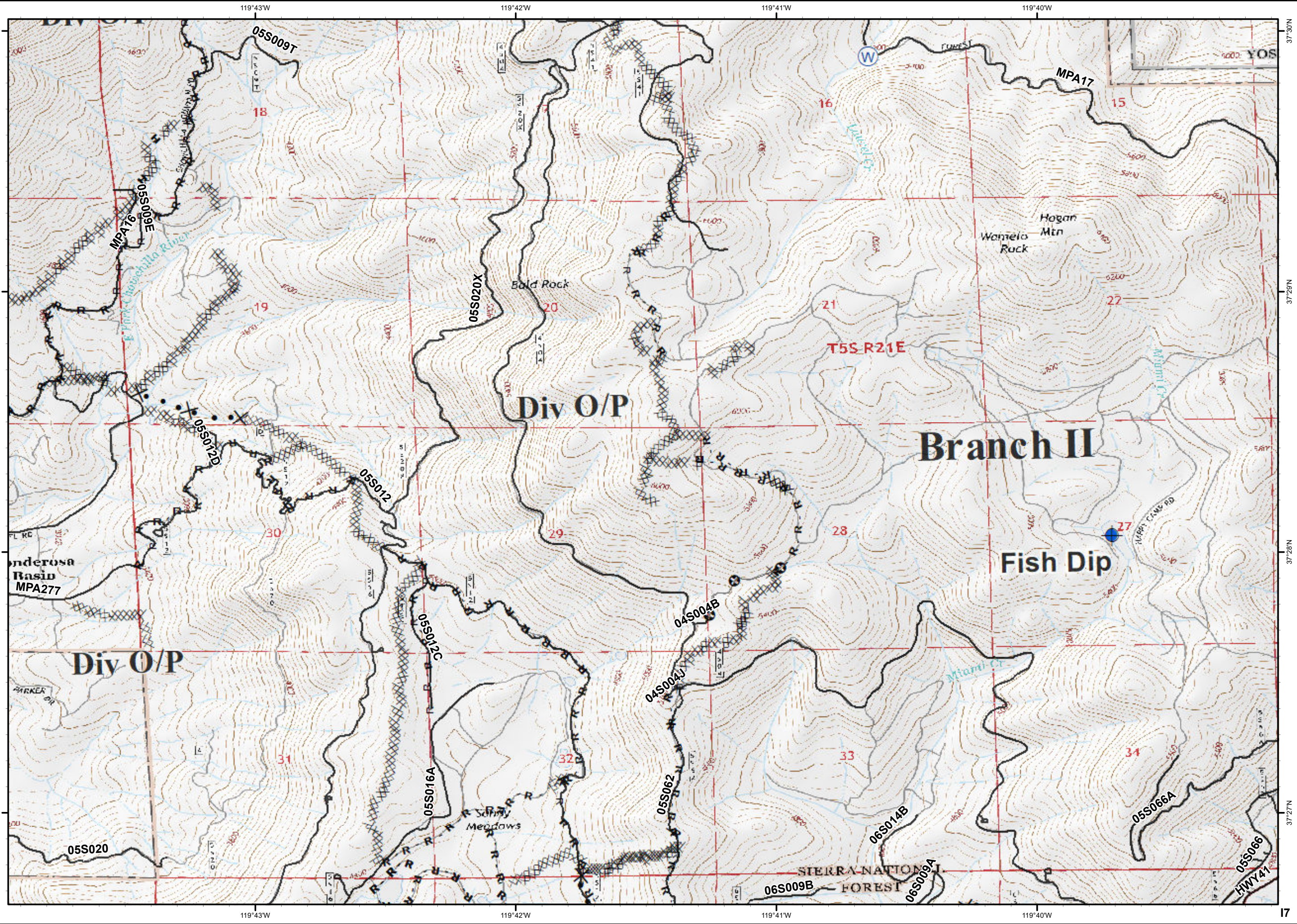
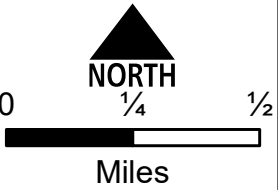
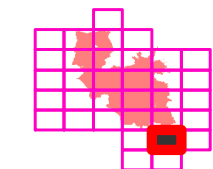
Ferguson
CA-SNF-745

IAP Tiles
08/10/2018
Day Shift

17



- Dip Site
- Water Source
- Completed Dozer Line
- Completed Hand Line
- Road as Completed Line
- Proposed Dozer Line
- Other



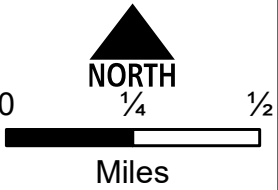
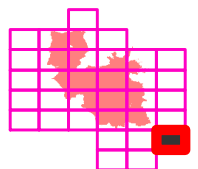
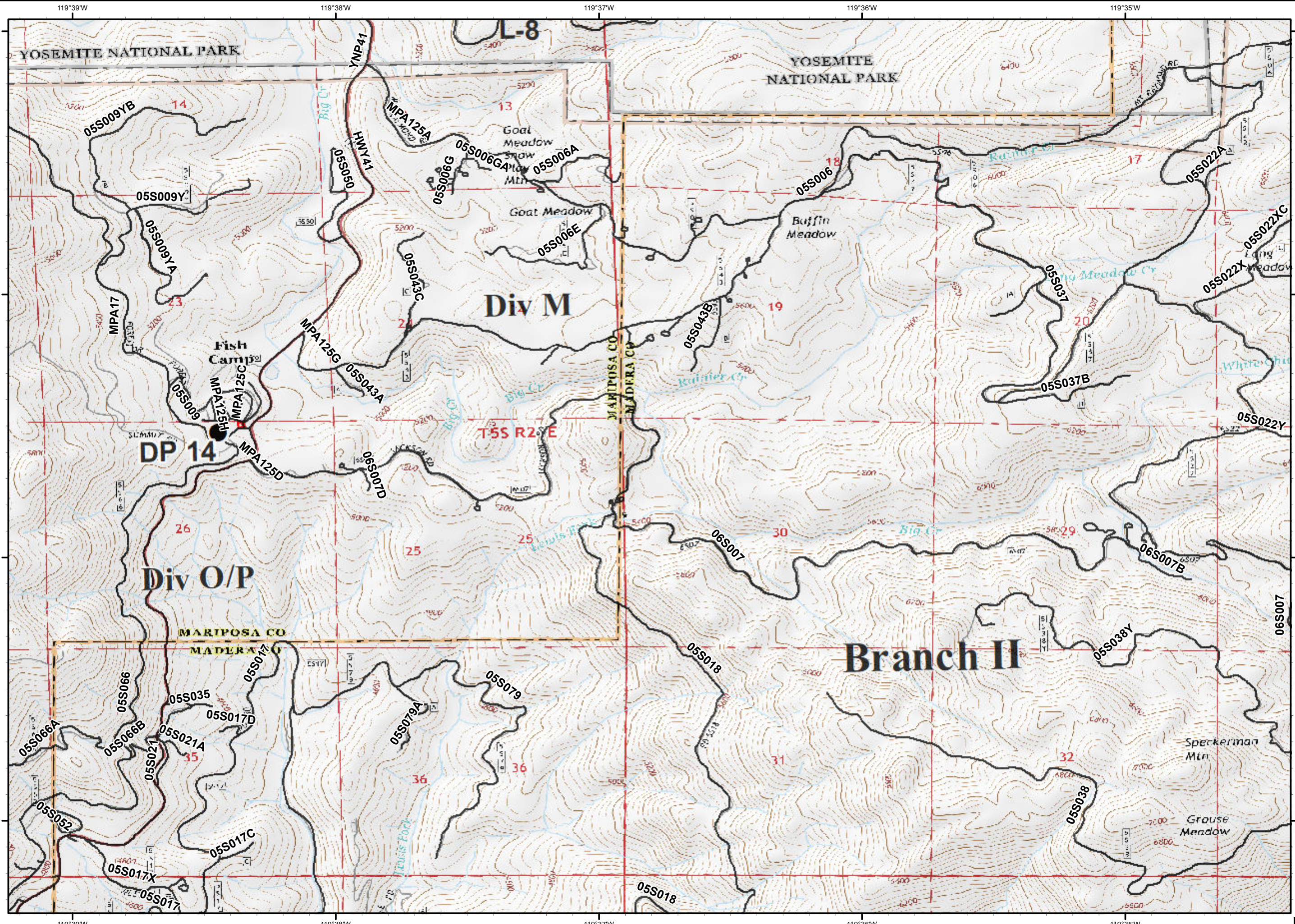
Ferguson
CA-SNF-745

IAP Tiles
08/10/2018
Day Shift

18



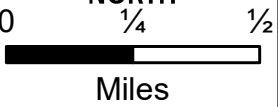
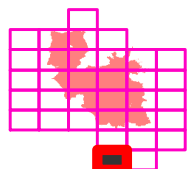
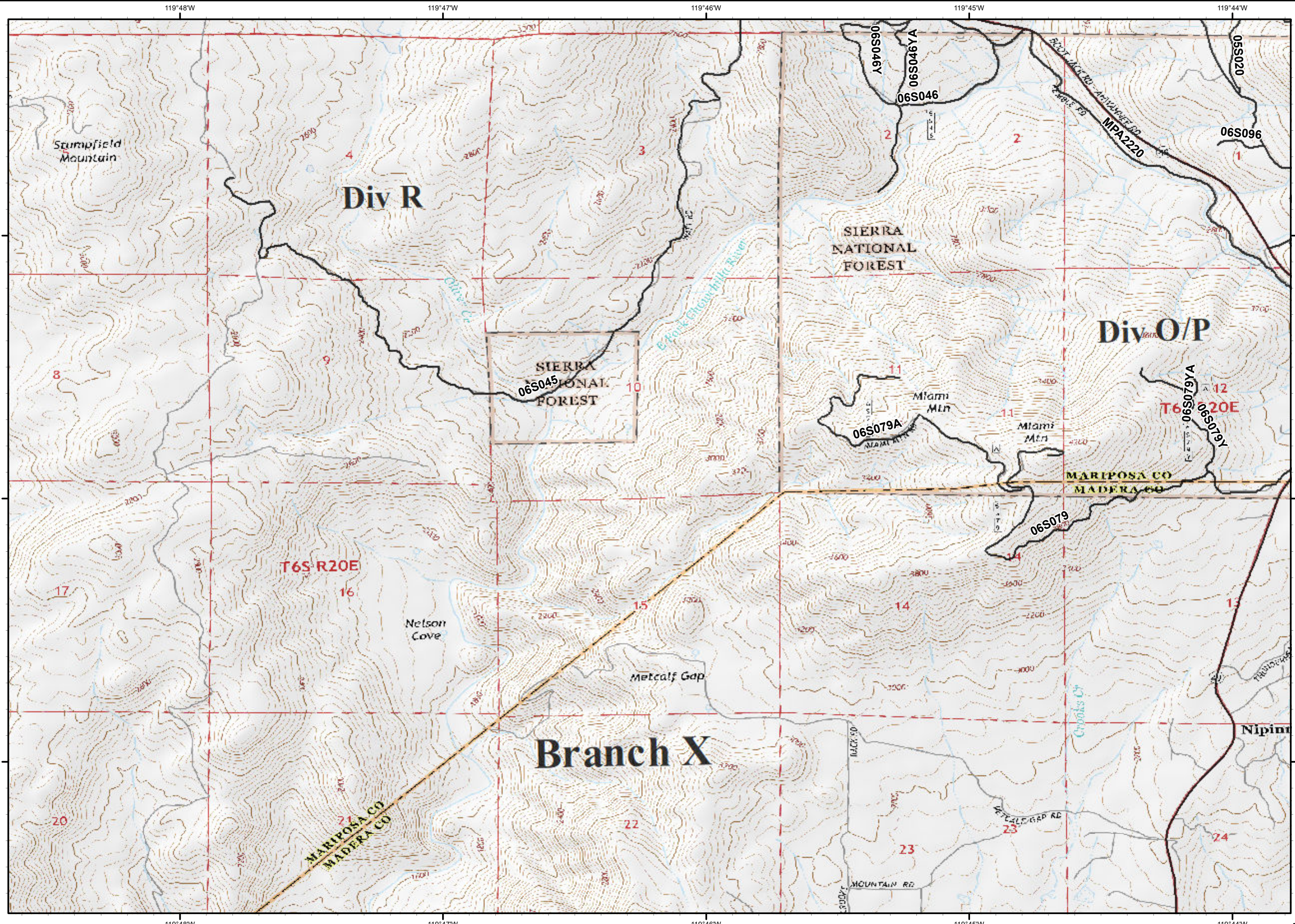
Drop Point



Ferguson
CA-SNF-745

IAP Tiles
08/10/2018
Day Shift

J6



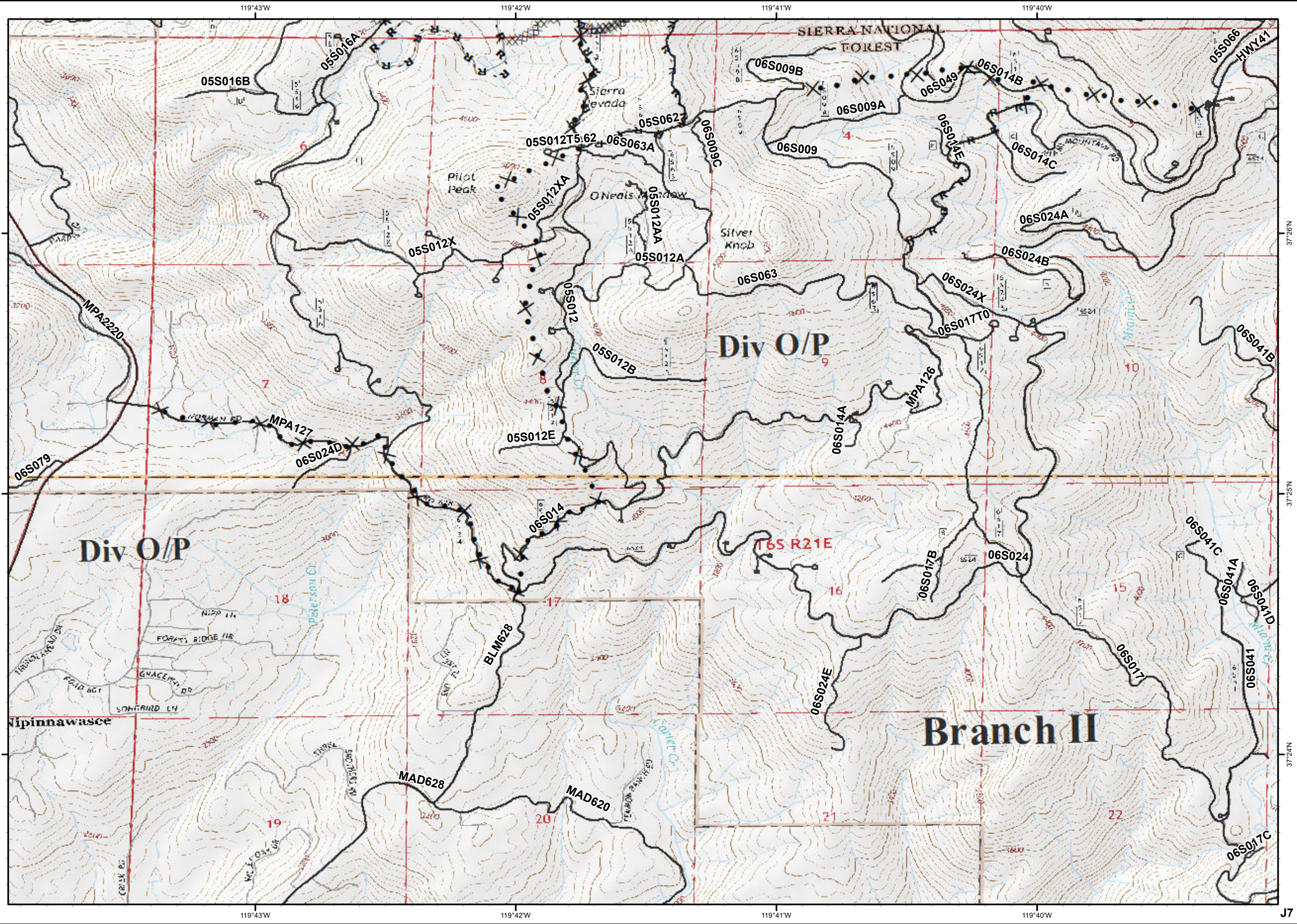
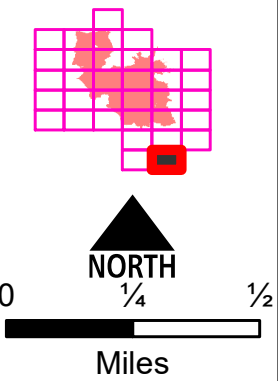
Ferguson
CA-SNF-745

IAP Tiles
08/10/2018
Day Shift

J7



- XXXX Completed Dozer Line
- R - Road as Completed Line
- X • Proposed Dozer Line



37°26'N

37°25'N

37°24'N

J7