

Ferguson

CA-SNF-745

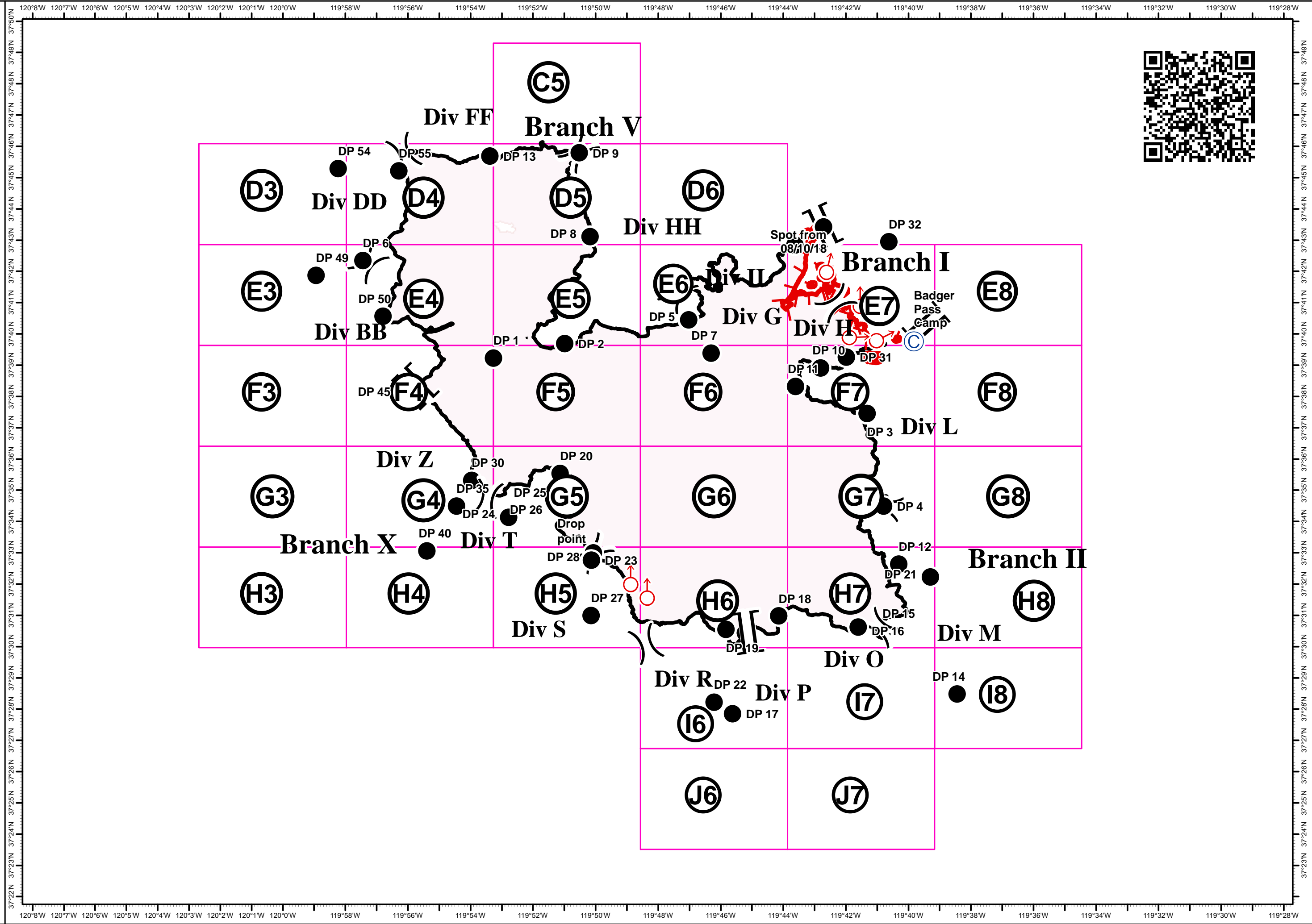
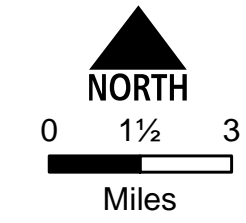
IAP Index

08/12/2018

Day



- Camp
- Drop Point
- Spot Fire
- Division Break
- Branch Break
- Uncontrolled Fire Edge
- Completed Line



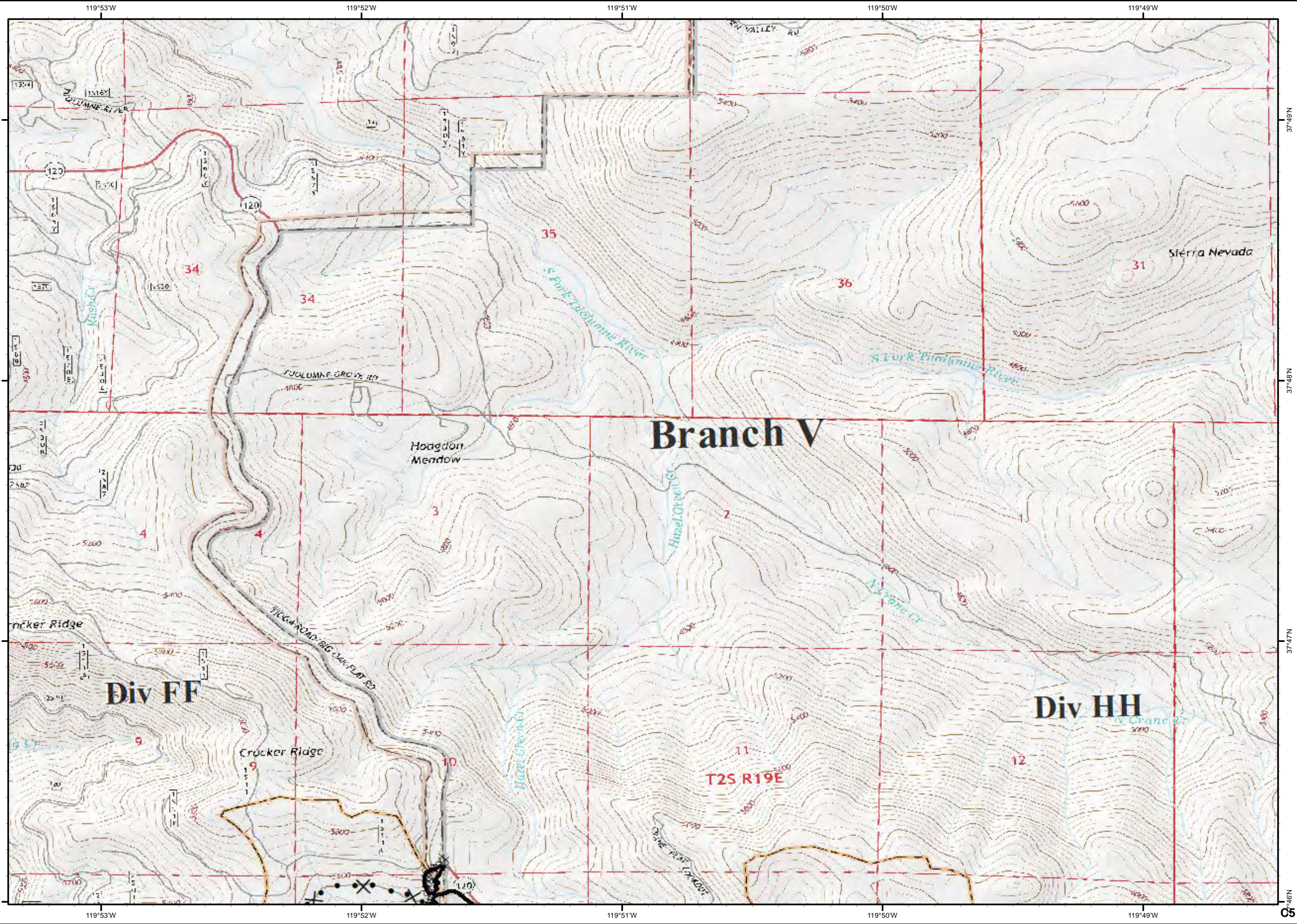
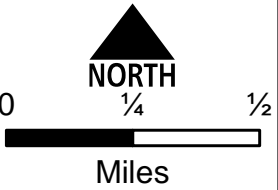
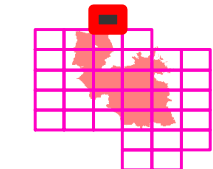
Ferguson
CA-SNF-745

IAP Tiles
08/12/2018
Day Shift

C5



- Completed Line
- Completed Dozer Line
- H - Completed Hand Line
- R - Road as Completed Line
- Proposed Dozer Line



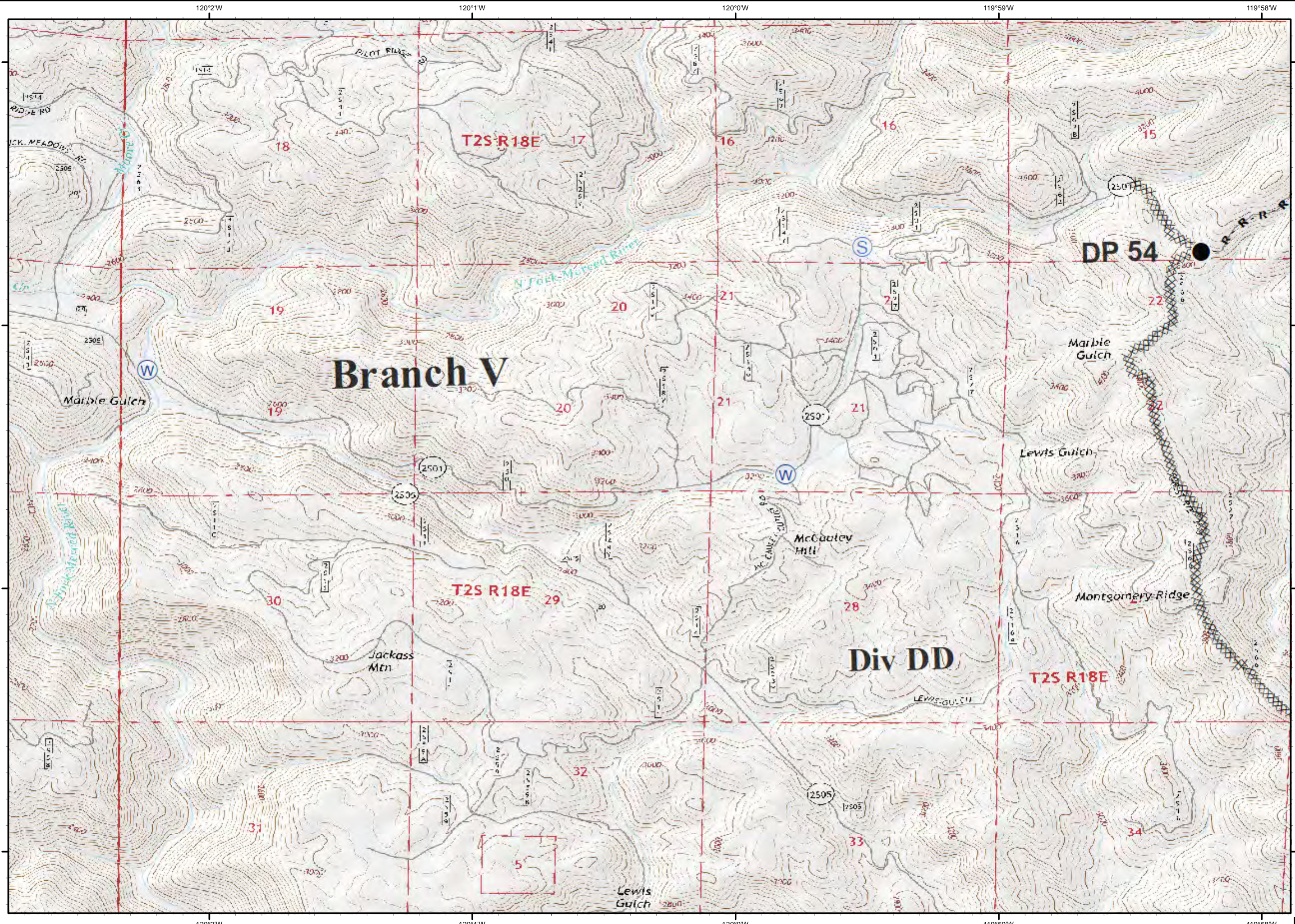
Ferguson
CA-SNF-745

IAP Tiles
08/12/2018
Day Shift

D3



- Drop Point
- Ⓢ Staging Area
- Ⓜ Water Source
- ⊗ Completed Dozer Line
- R - Road as Completed Line



NORTH

0 1/4 1/2 Miles

37°46'N
37°45'N
37°44'N
37°43'N

120°2'W 120°1'W 120°0'W 119°59'W 119°58'W

D3

Ferguson CA-SNF-745

IAP Tiles
08/12/2018
Day Shift

D4



● Drop Point

● Helispot

Ⓡ Repeater

Ⓜ Water Source

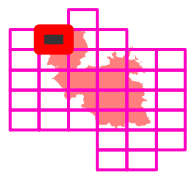
) (Division Break

— Completed Line

⊗ Completed Dozer Line

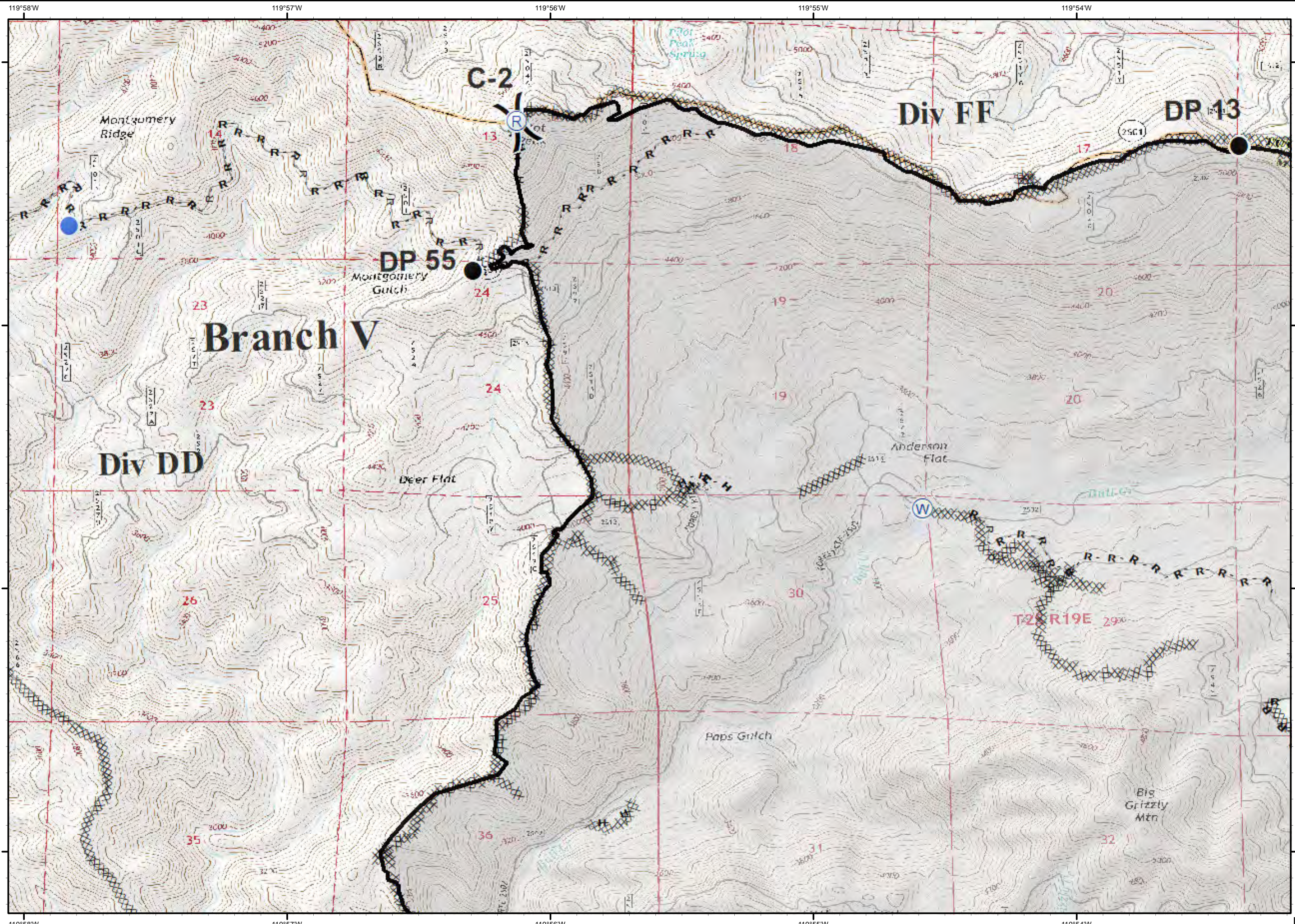
H - Completed Hand Line

R - Road as Completed Line



0 1/4 1/2

Miles



Ferguson CA-SNF-745

IAP Tiles
08/12/2018
Day Shift
D5



● Drop Point

Ⓜ Helibase

Ⓡ Repeater

)) Division Break

— Completed Line

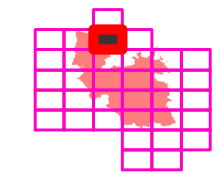
XXXX Completed Dozer Line

H - Completed Hand Line

R - Road as Completed Line

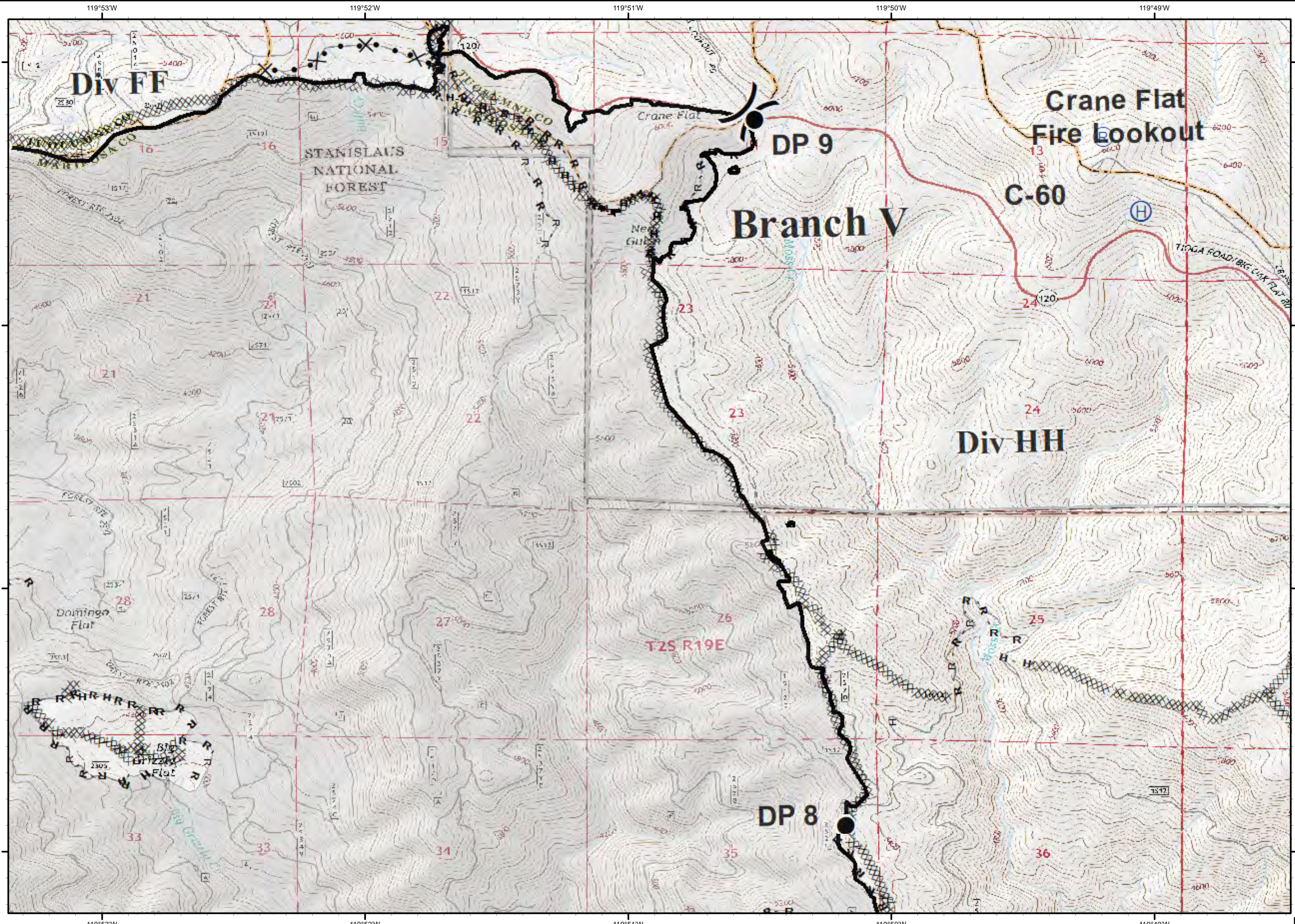
⊗ Proposed Dozer Line

— Planned Fire Line



0 1/4 1/2

Miles



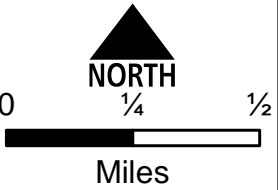
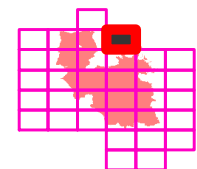
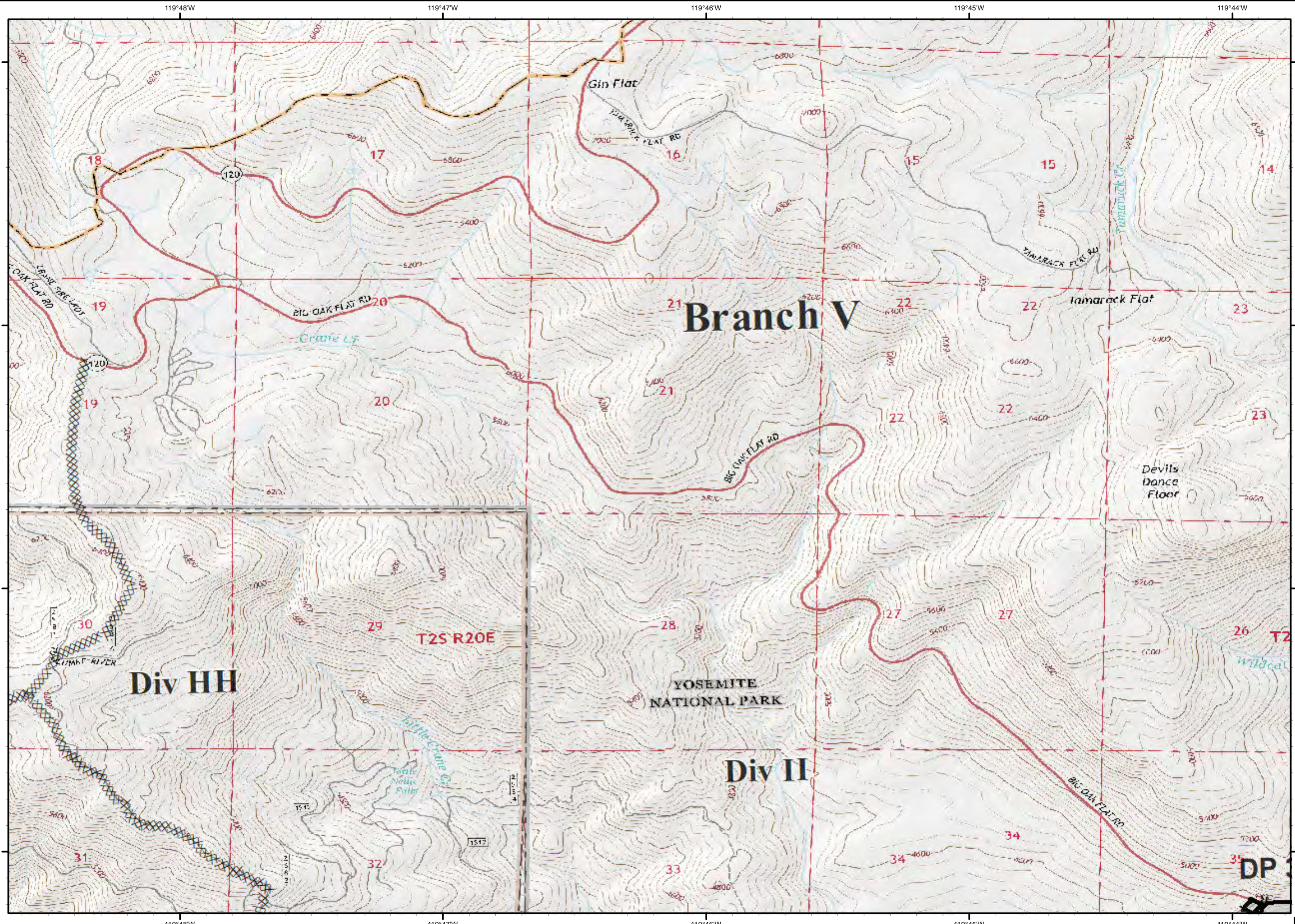
Ferguson
CA-SNF-745

IAP Tiles
08/12/2018
Day Shift

D6



- Completed Line
- Completed Dozer Line
- R - Road as Completed Line



Ferguson
CA-SNF-745

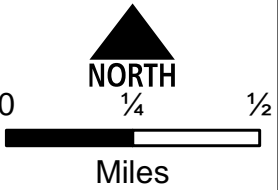
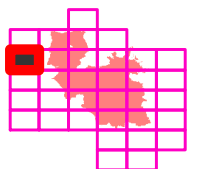
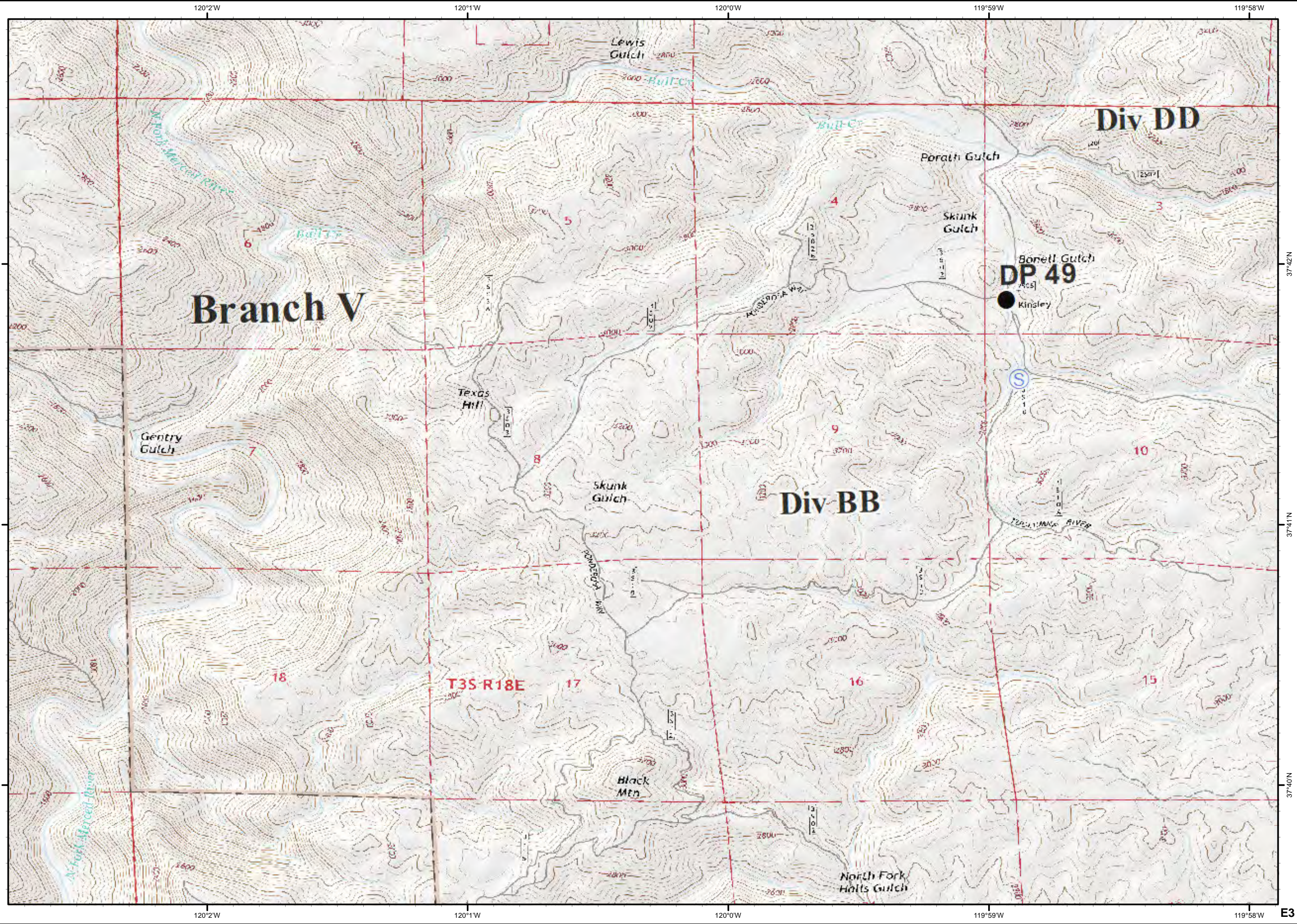
IAP Tiles
08/12/2018
Day Shift

E3



● Drop Point

Ⓢ Staging Area



37°42'N

37°41'N

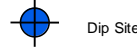
37°40'N

E3

Ferguson CA-SNF-745

IAP Tiles
08/12/2018
Day Shift

E4



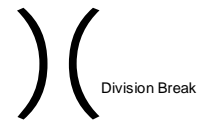
Dip Site



Drop Point



Water Source



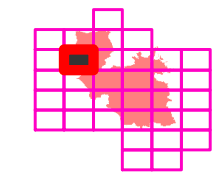
Division Break

Completed Line

Completed Dozer Line

Completed Hand Line

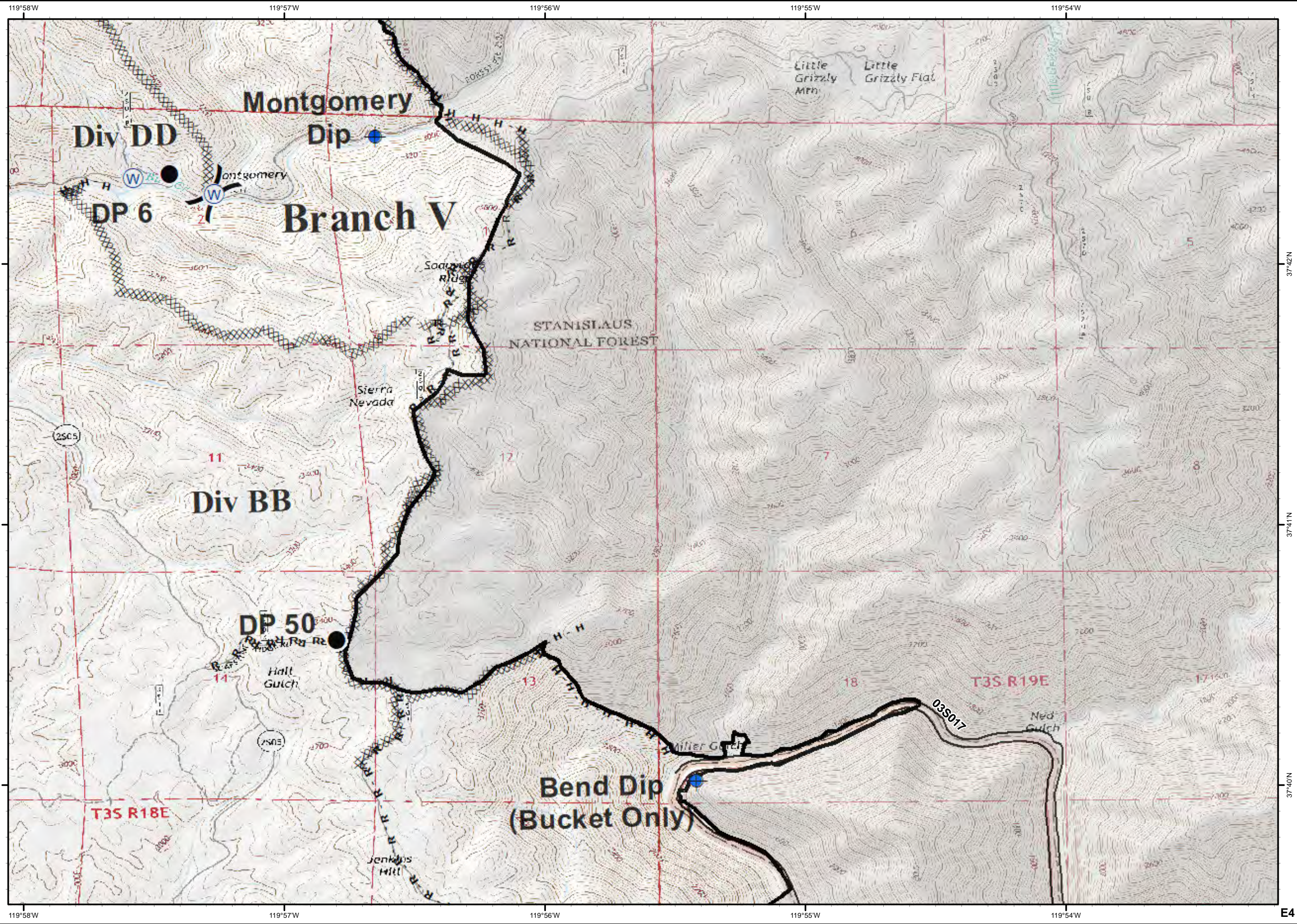
Road as Completed Line



NORTH

0 1/4 1/2

Miles



37°42'N

37°41'N

37°40'N

E4

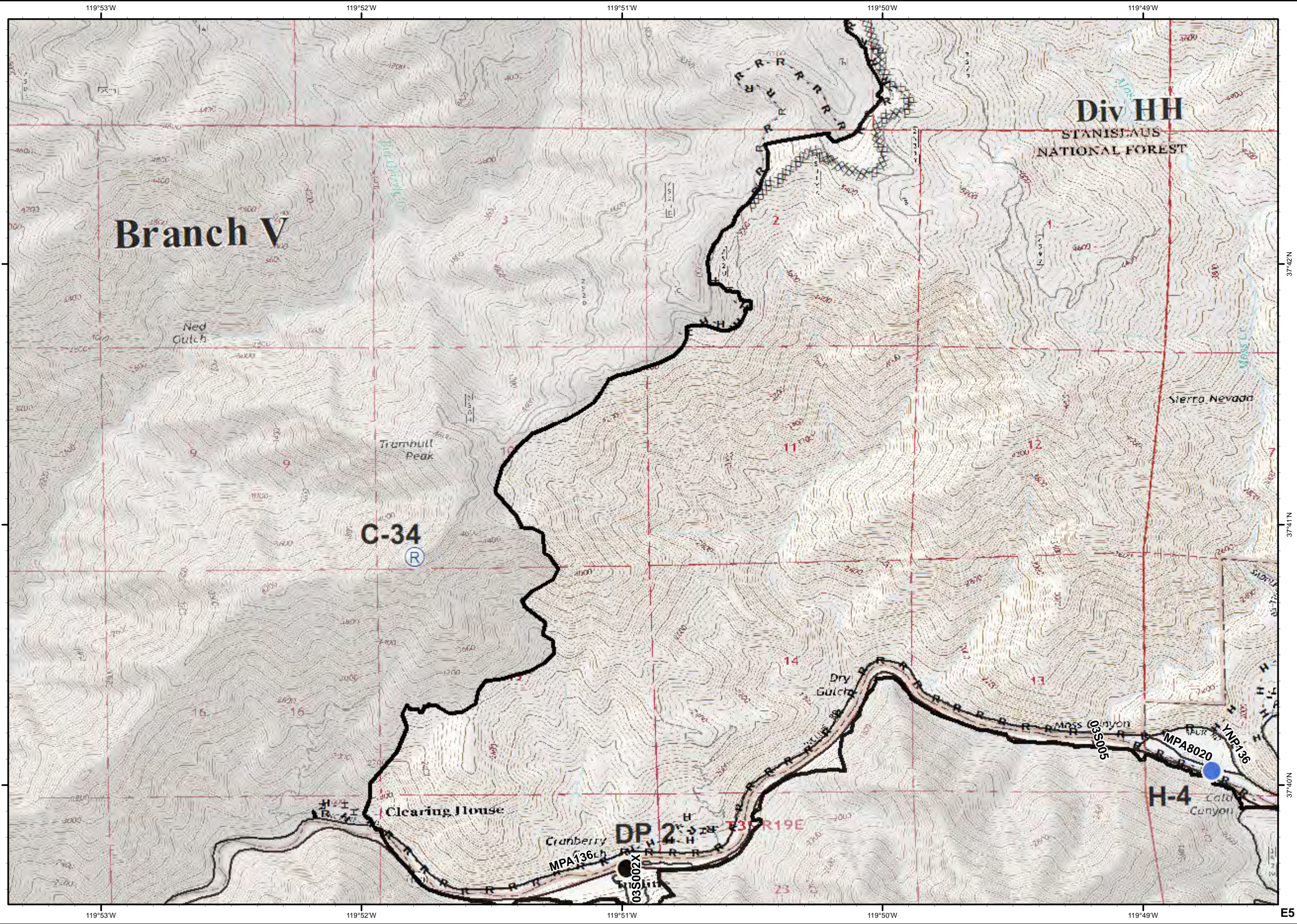
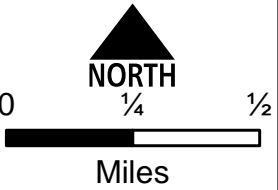
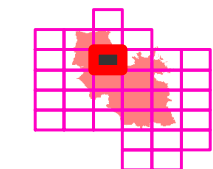
Ferguson
CA-SNF-745

IAP Tiles
08/12/2018
Day Shift

E5



- Drop Point
- Helispot
- Ⓡ Repeater
- Completed Line
- ⊗ Completed Dozer Line
- H - Completed Hand Line
- R - Road as Completed Line

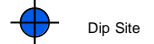


E5

Ferguson
CA-SNF-745

IAP Tiles
08/12/2018
Day Shift

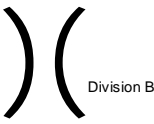
E6



Dip Site



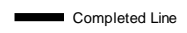
Drop Point



Division Break



Uncontrolled Fire Edge



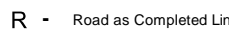
Completed Line



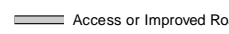
Completed Dozer Line



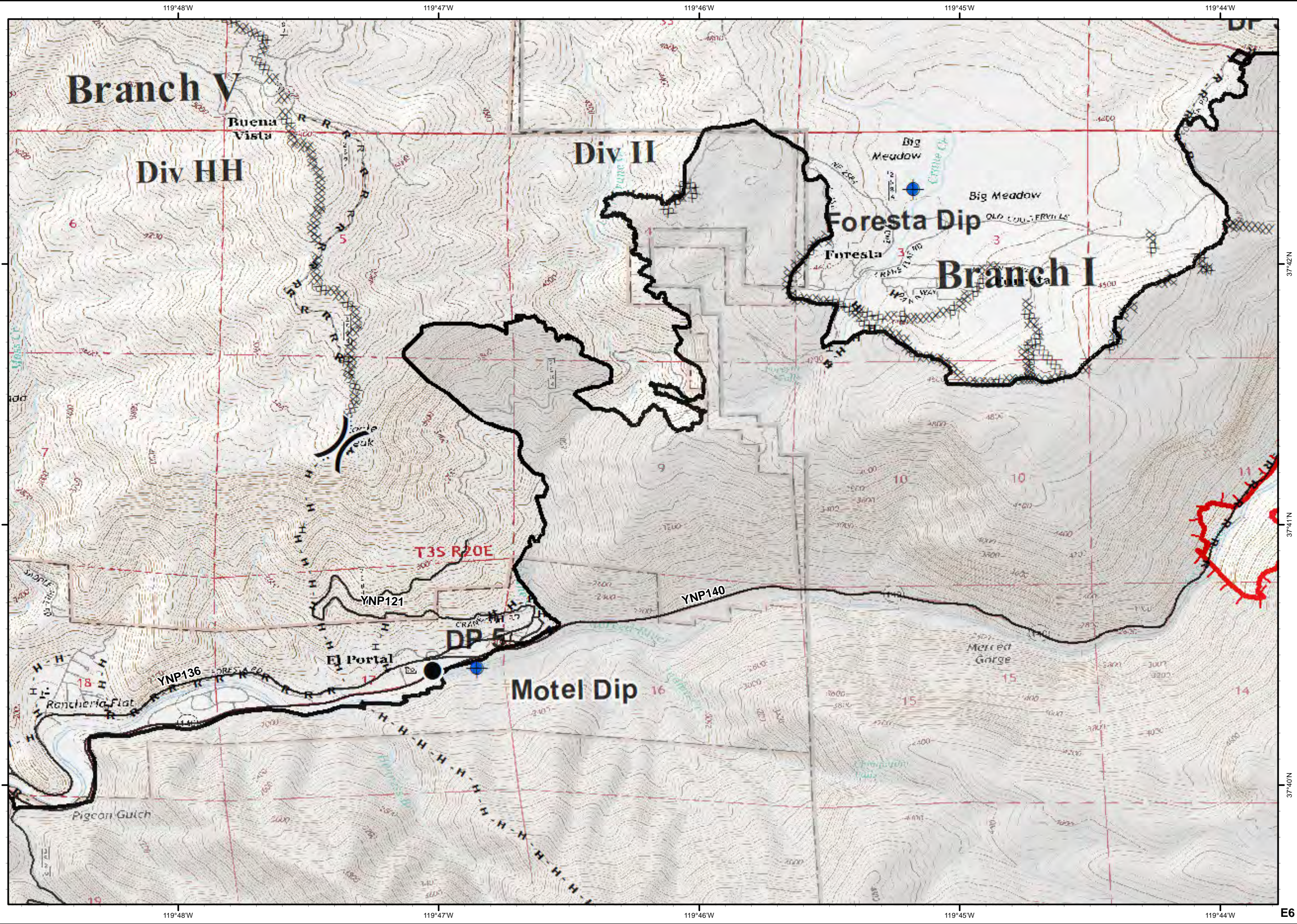
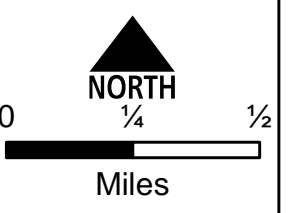
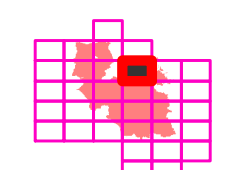
Completed Hand Line



Road as Completed Line



Access or Improved Road



37°42'N

37°41'N

37°40'N

E6

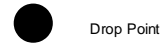
Ferguson CA-SNF-745

IAP Tiles
08/12/2018
Day Shift

E7



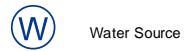
Camp




Drop Point



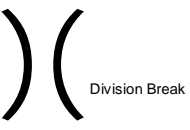
Spot Fire



Water Source



Water Tank



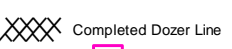
Division Break



Branch Break



Uncontrolled Fire Edge



Completed Line



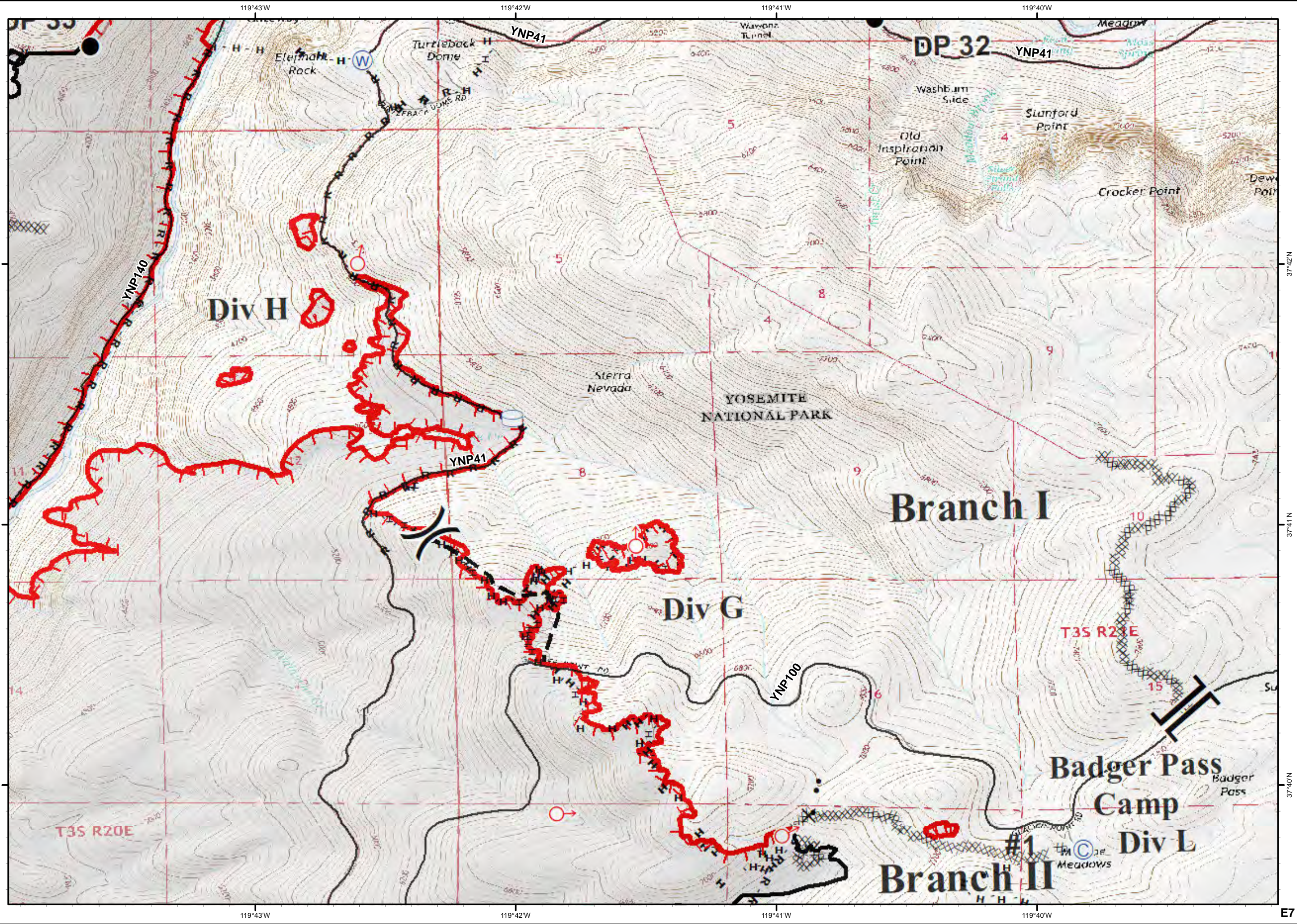
Completed Dozer Line



Planned Fire Line



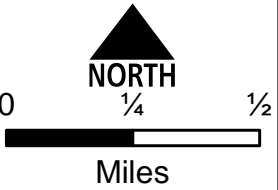
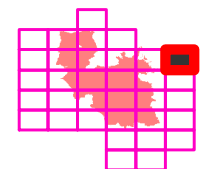
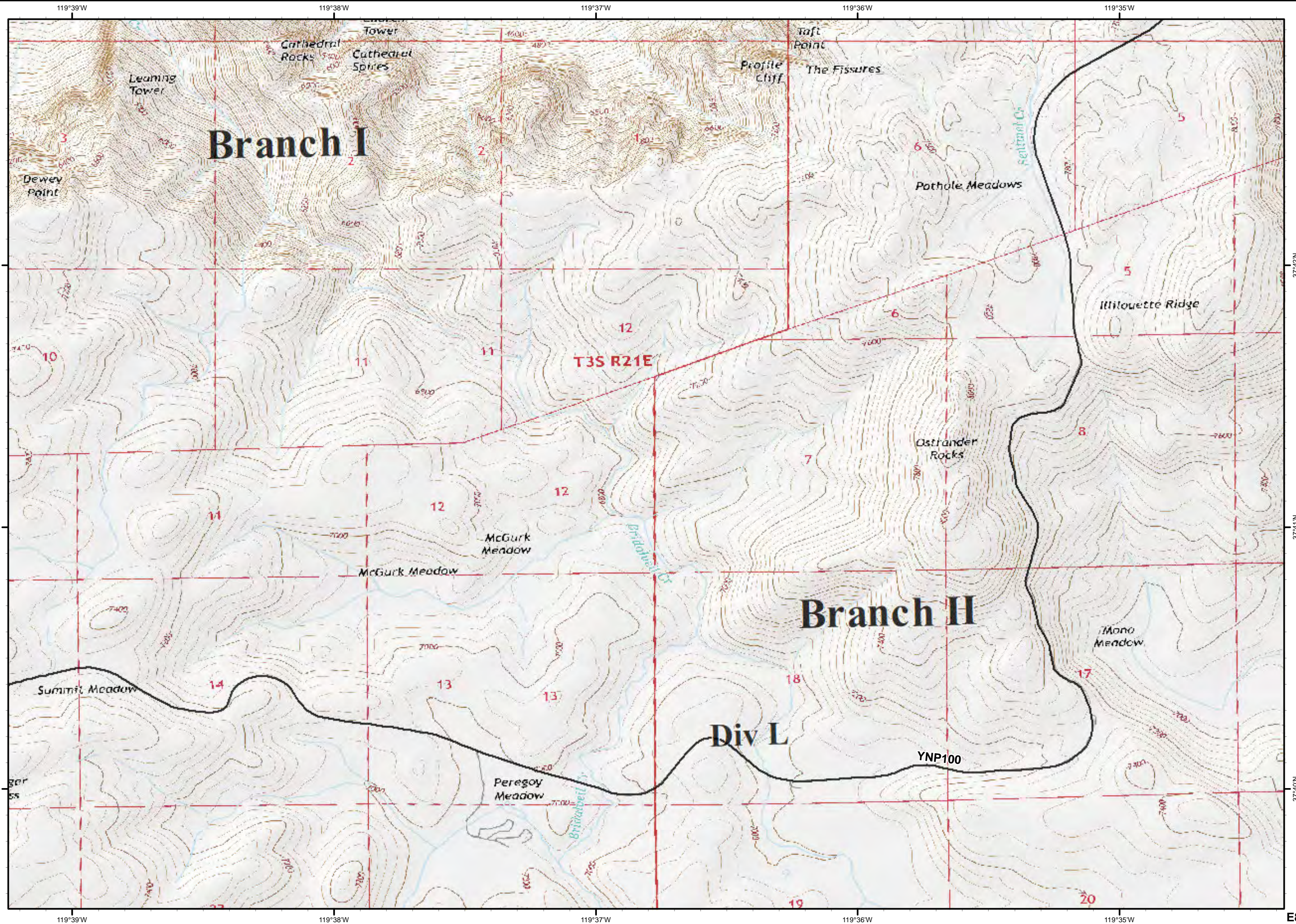
Miles



Ferguson
CA-SNF-745

IAP Tiles
08/12/2018
Day Shift

E8



37°42'N

37°41'N

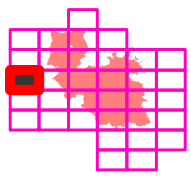
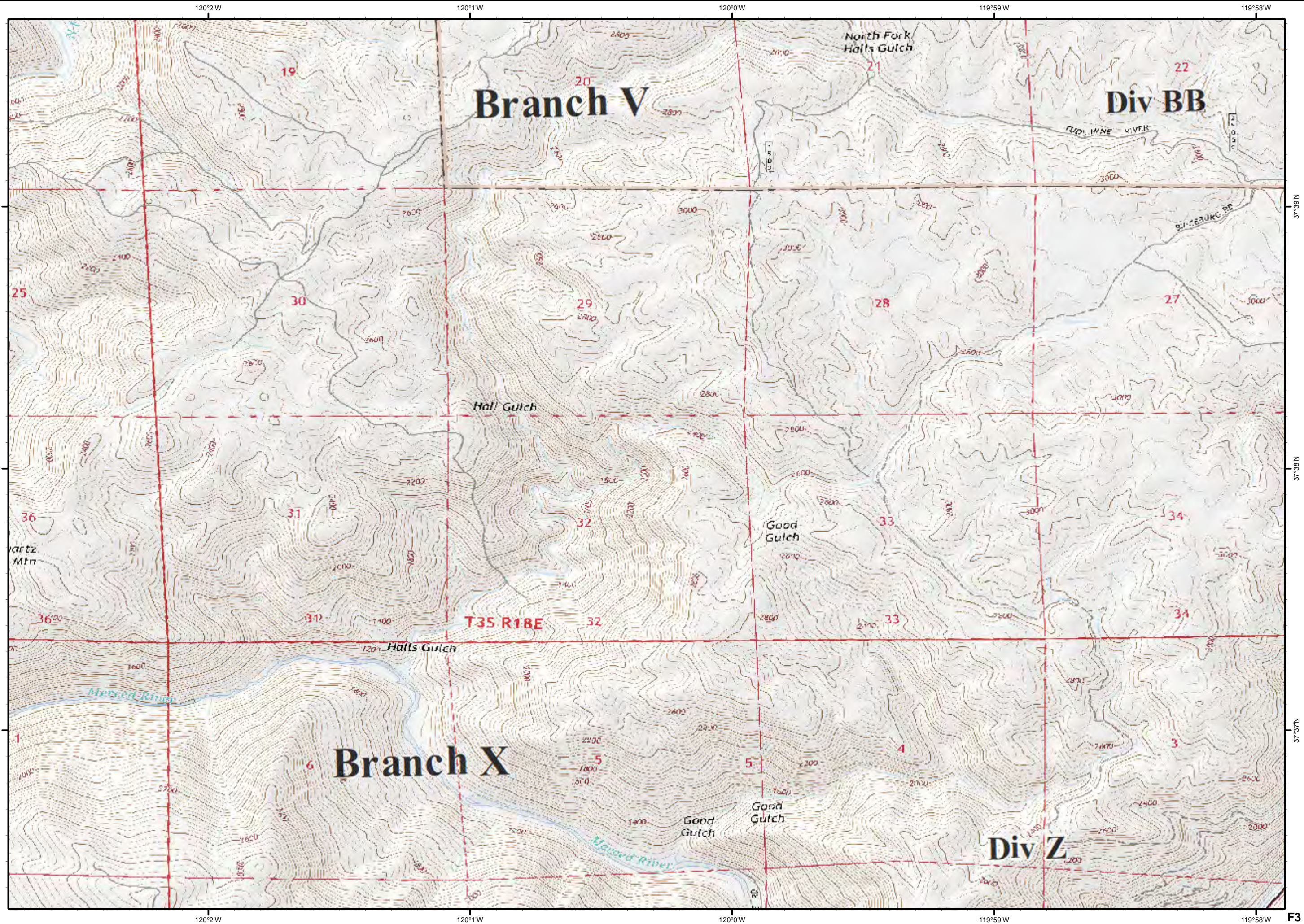
37°40'N

E8

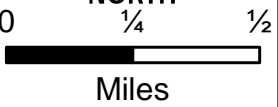
Ferguson
CA-SNF-745

IAP Tiles
08/12/2018
Day Shift

F3



NORTH



Miles

Ferguson
CA-SNF-745

IAP Tiles
08/12/2018
Day Shift

F4



Dip Site



Drop Point



Helispot



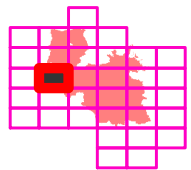
Branch Break

Completed Line

Completed Dozer Line

Completed Hand Line

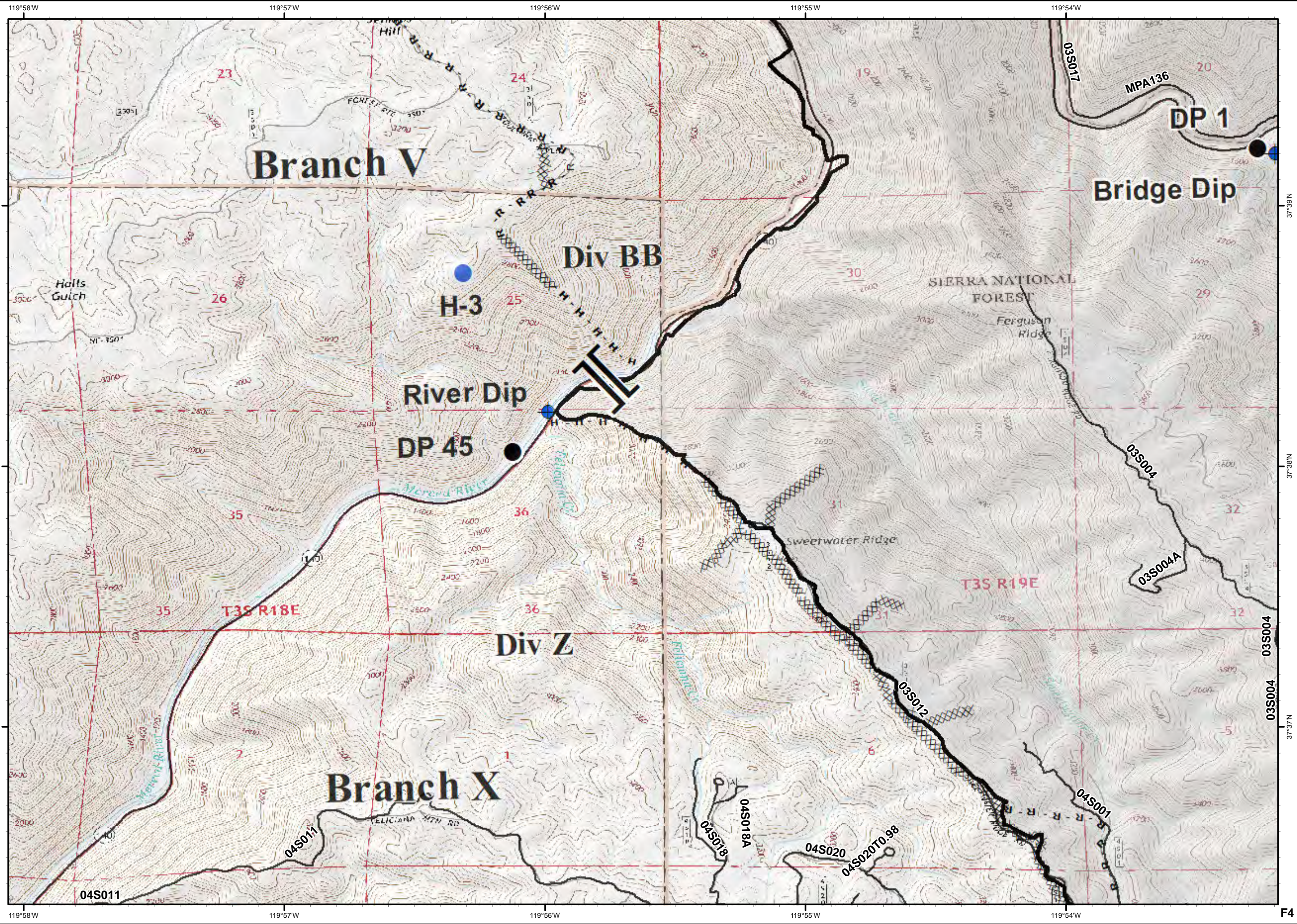
Road as Completed Line



NORTH

0 1/4 1/2

Miles



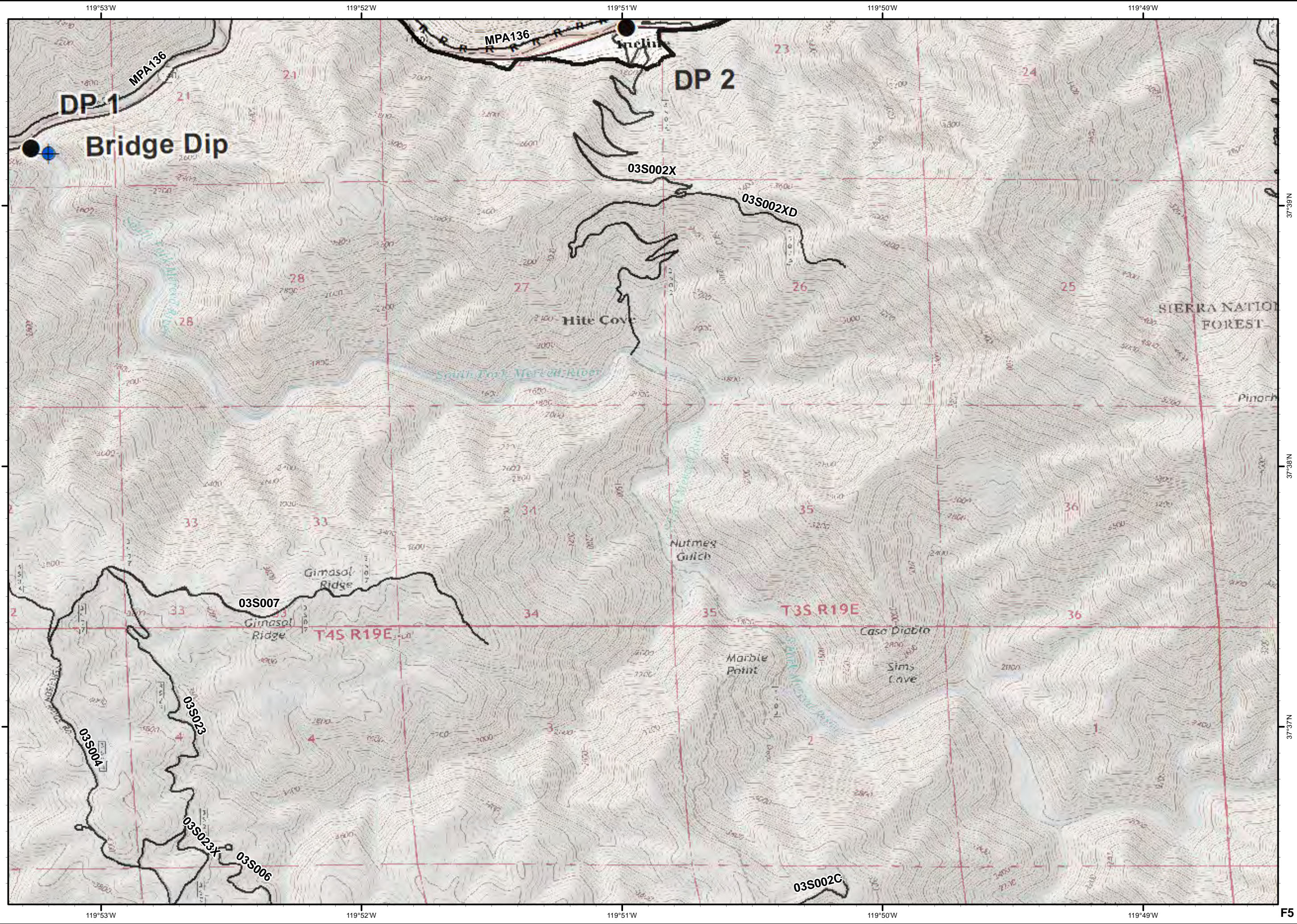
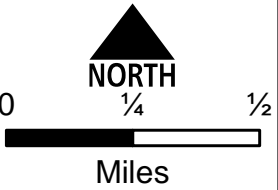
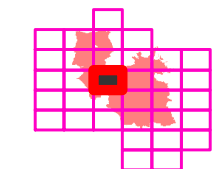
Ferguson CA-SNF-745

IAP Tiles
08/12/2018
Day Shift

F5



- Dip Site
- Drop Point
- Completed Line
- Road as Completed Line



Ferguson
CA-SNF-745

IAP Tiles
08/12/2018
Day Shift

F6

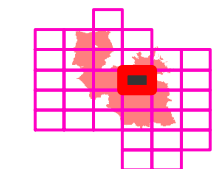


● Drop Point

XXXX Completed Dozer Line

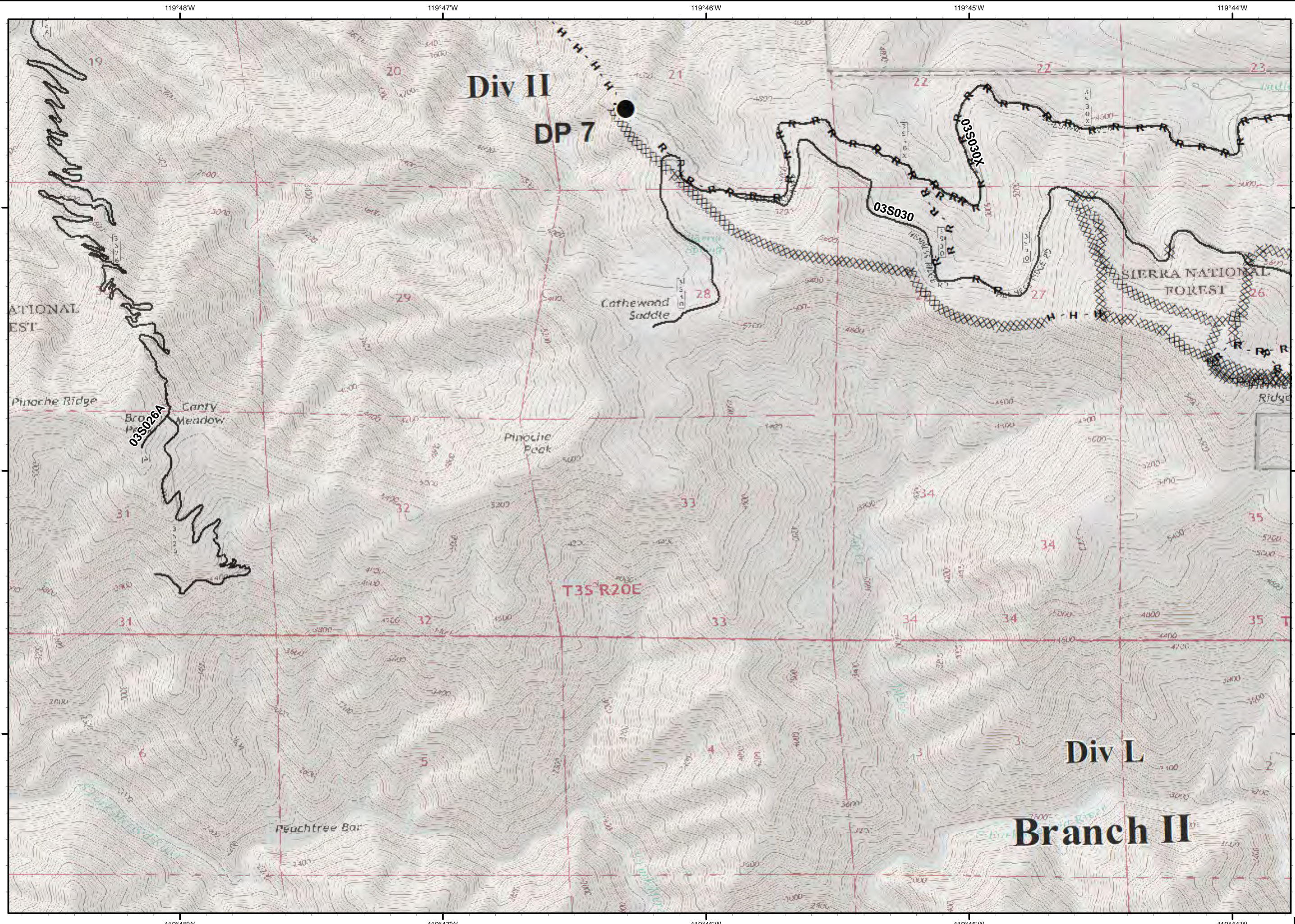
H - Completed Hand Line

R - Road as Completed Line



0 1/4 1/2

Miles













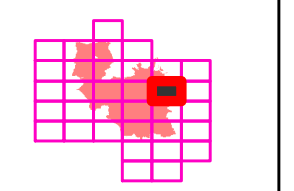
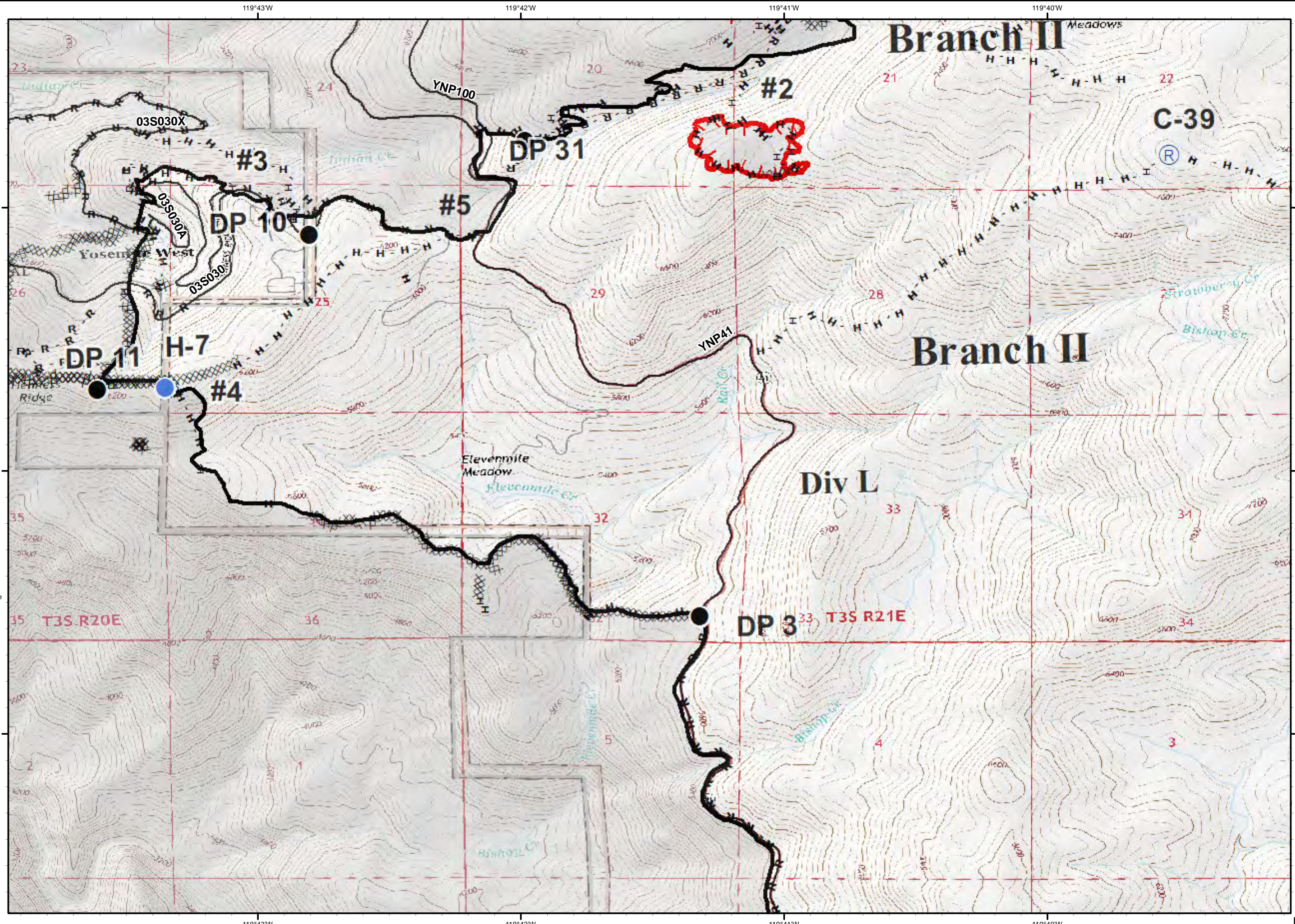
Ferguson
CA-SNF-745

IAP Tiles
08/12/2018
Day Shift


F7



-  Camp
-  Drop Point
-  Helispot
-  Repeater
-  Uncontrolled Fire Edge
-  Completed Line
-  Completed Dozer Line
-  Completed Hand Line
-  Road as Completed Line
-  Fire Break Planned or Incomplete



NORTH



0 $\frac{1}{4}$ $\frac{1}{2}$

Miles

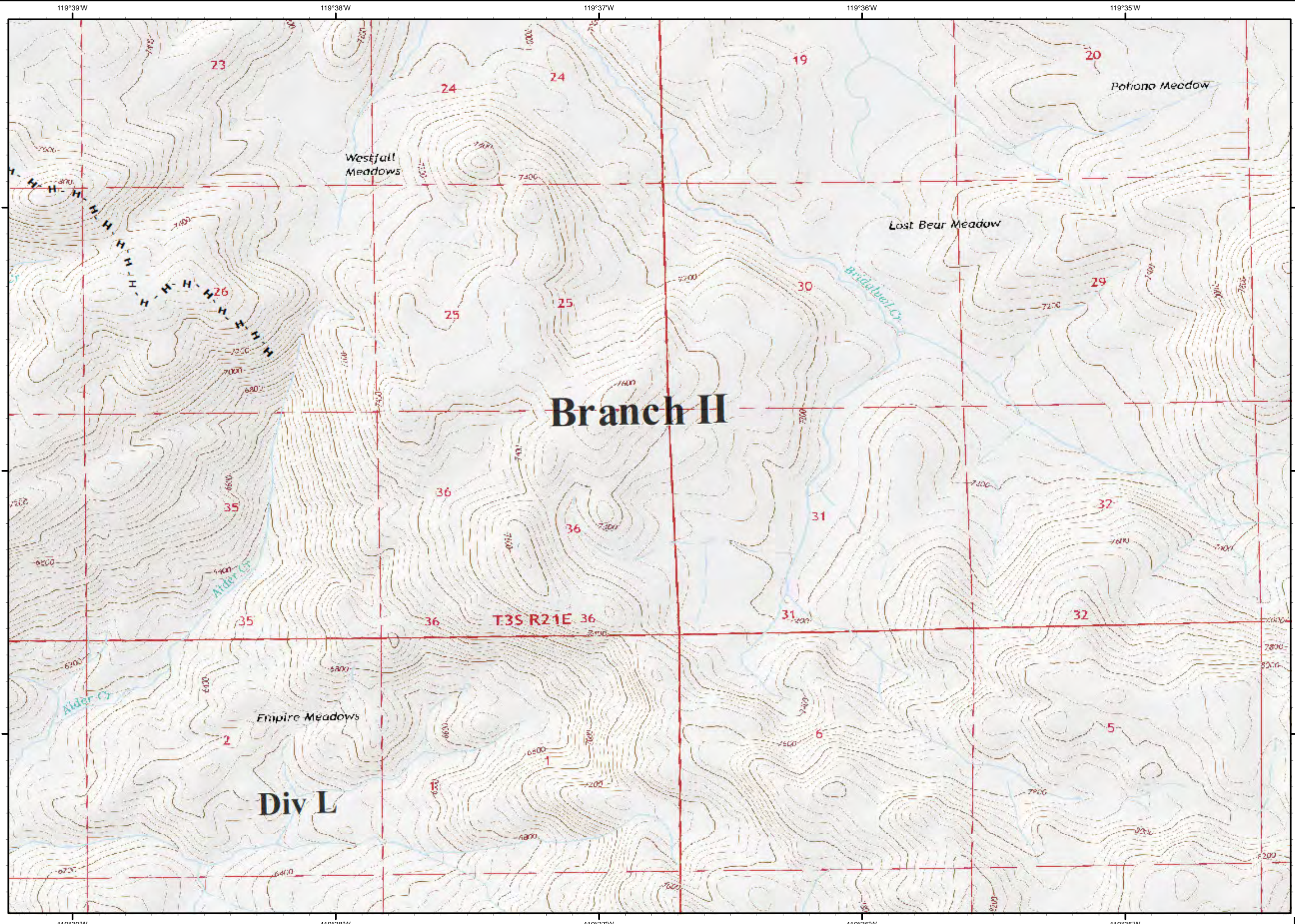
Ferguson
CA-SNF-745

IAP Tiles
08/12/2018
Day Shift

F8



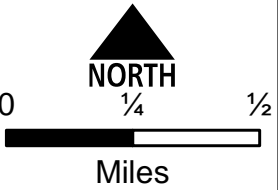
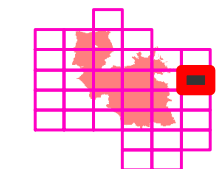
H - Completed Hand Line



Branch II

Div L

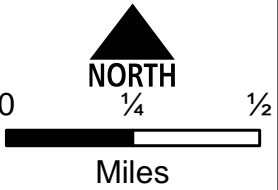
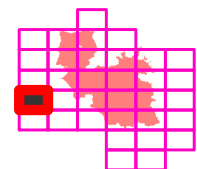
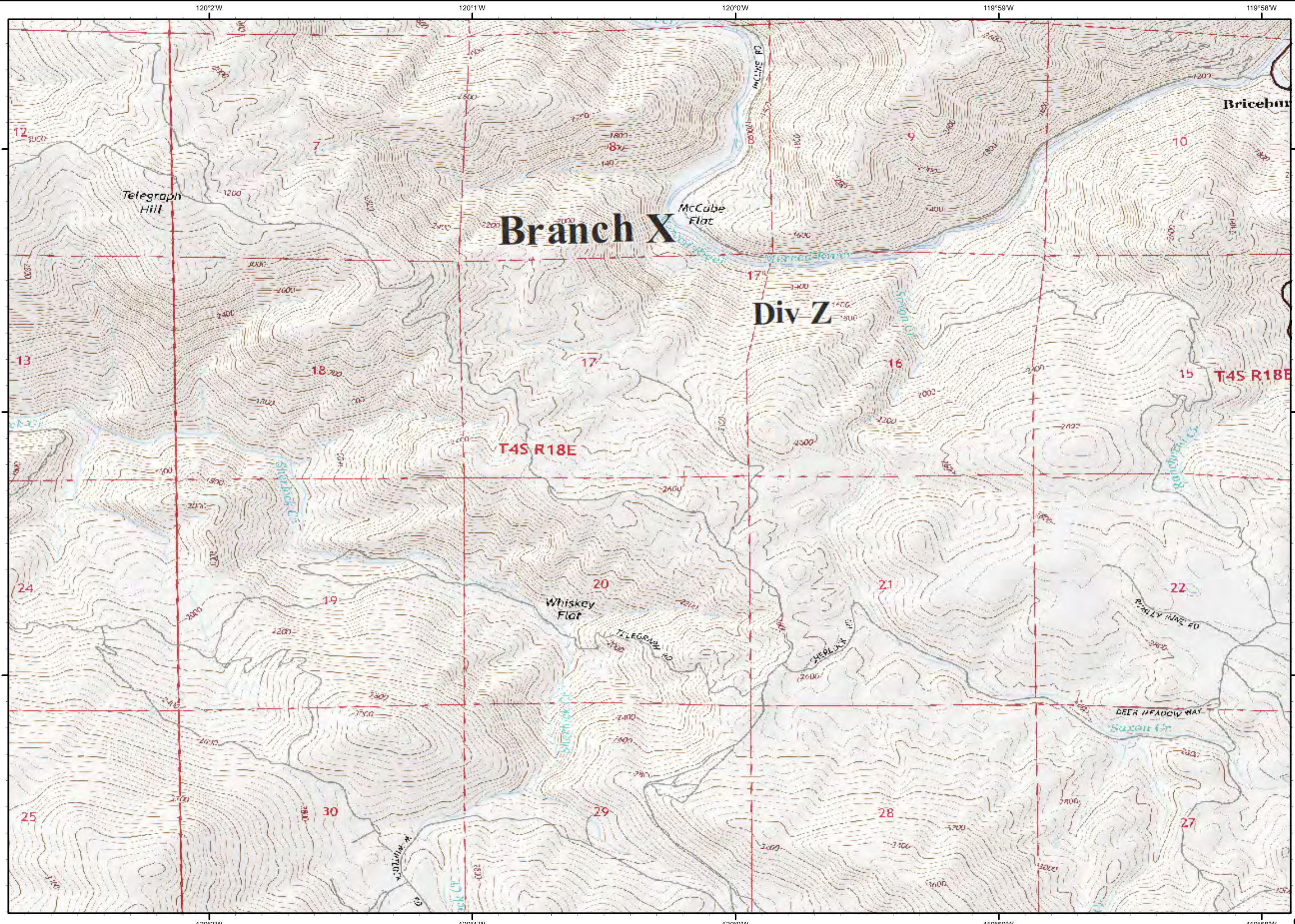
T35 R21E 36



Ferguson
CA-SNF-745

IAP Tiles
08/12/2018
Day Shift

G3



Ferguson
CA-SNF-745

IAP Tiles
08/12/2018
Day Shift

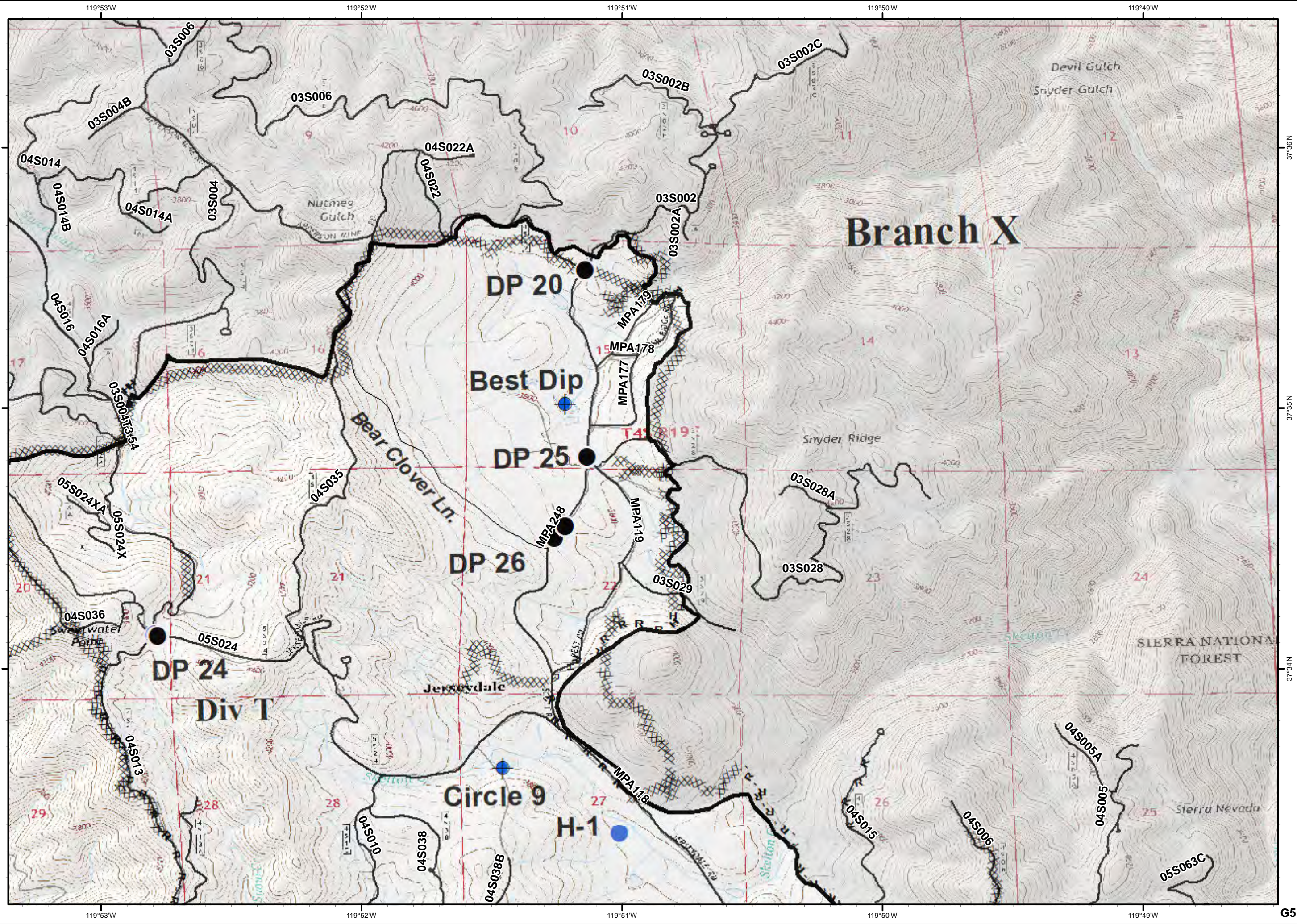
G5



- Dip Site
- Drop Point
- Helispot
- Staging Area
- Completed Line
- Completed Dozer Line
- Completed Hand Line
- Road as Completed Line

NORTH

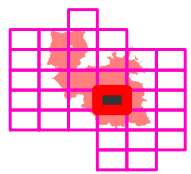
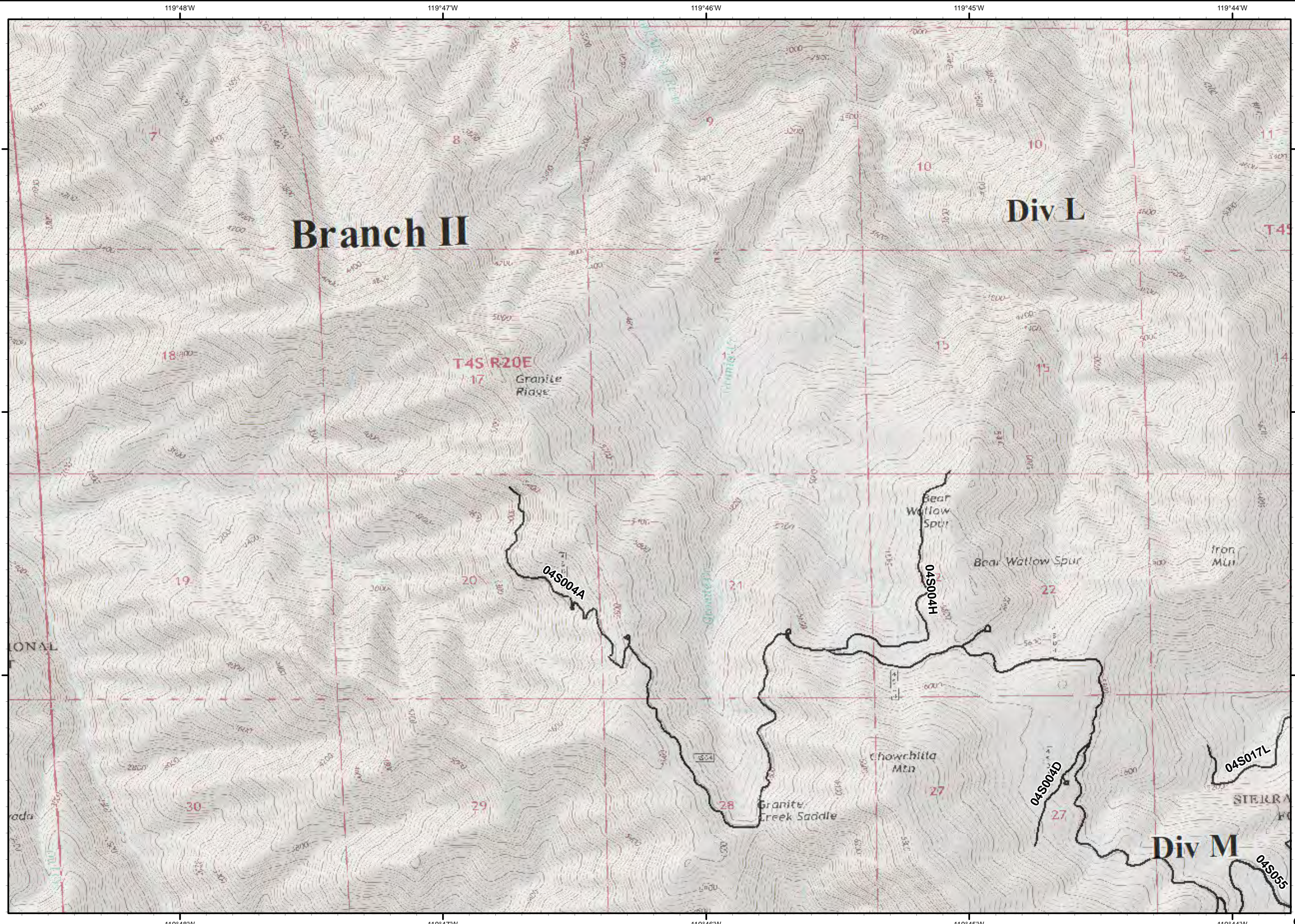
0 1/4 1/2
Miles



Ferguson
CA-SNF-745

IAP Tiles
08/12/2018
Day Shift

G6



0 1/4 1/2

Miles

Ferguson CA-SNF-745

IAP Tiles
08/12/2018
Day Shift

G7



● Drop Point

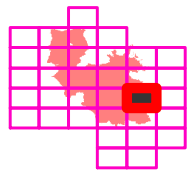
● Helispot

) (Division Break

— Completed Line

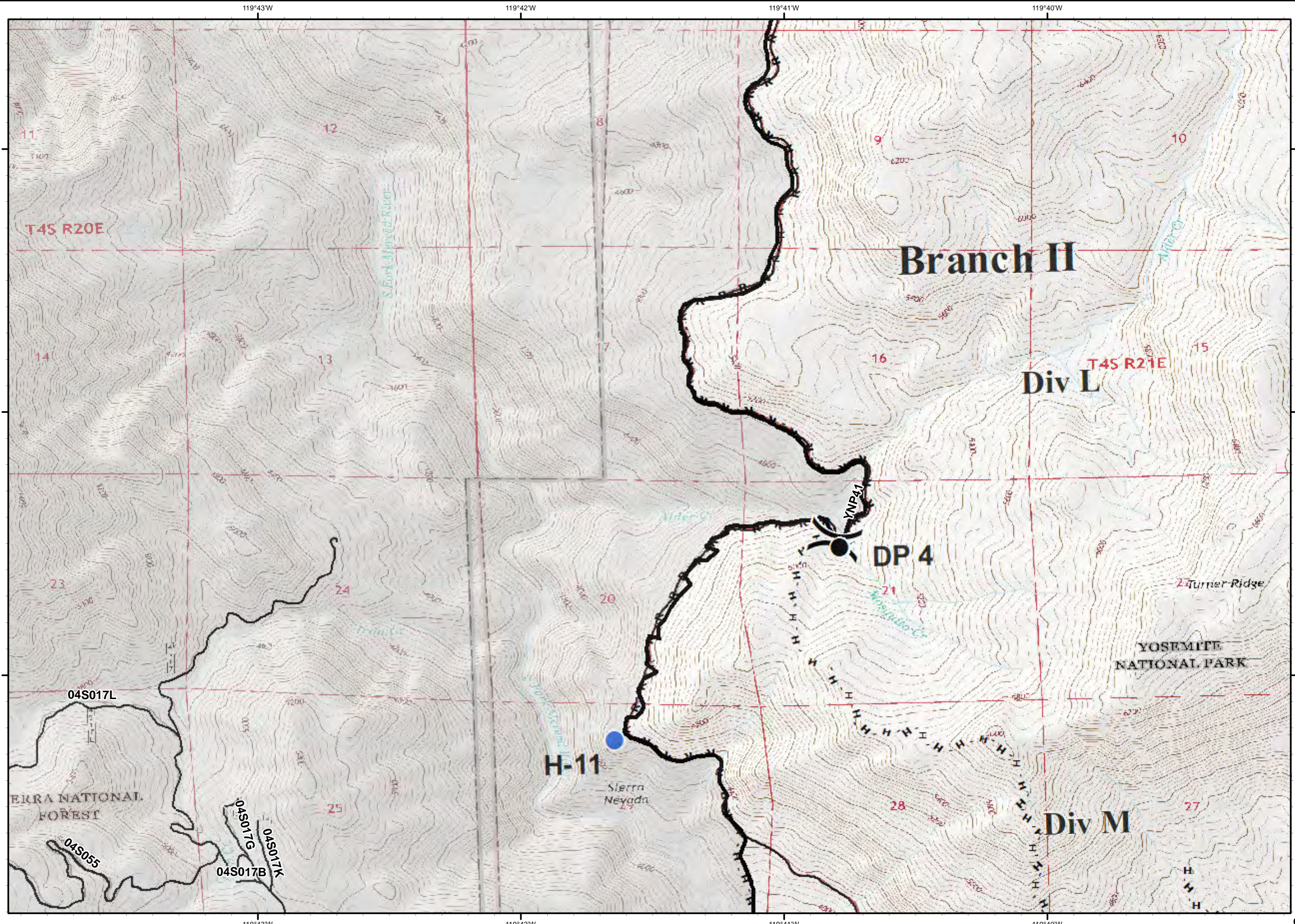
H - Completed Hand Line

R - Road as Completed Line



0 1/4 1/2

Miles



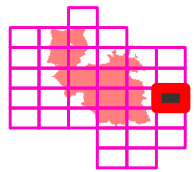
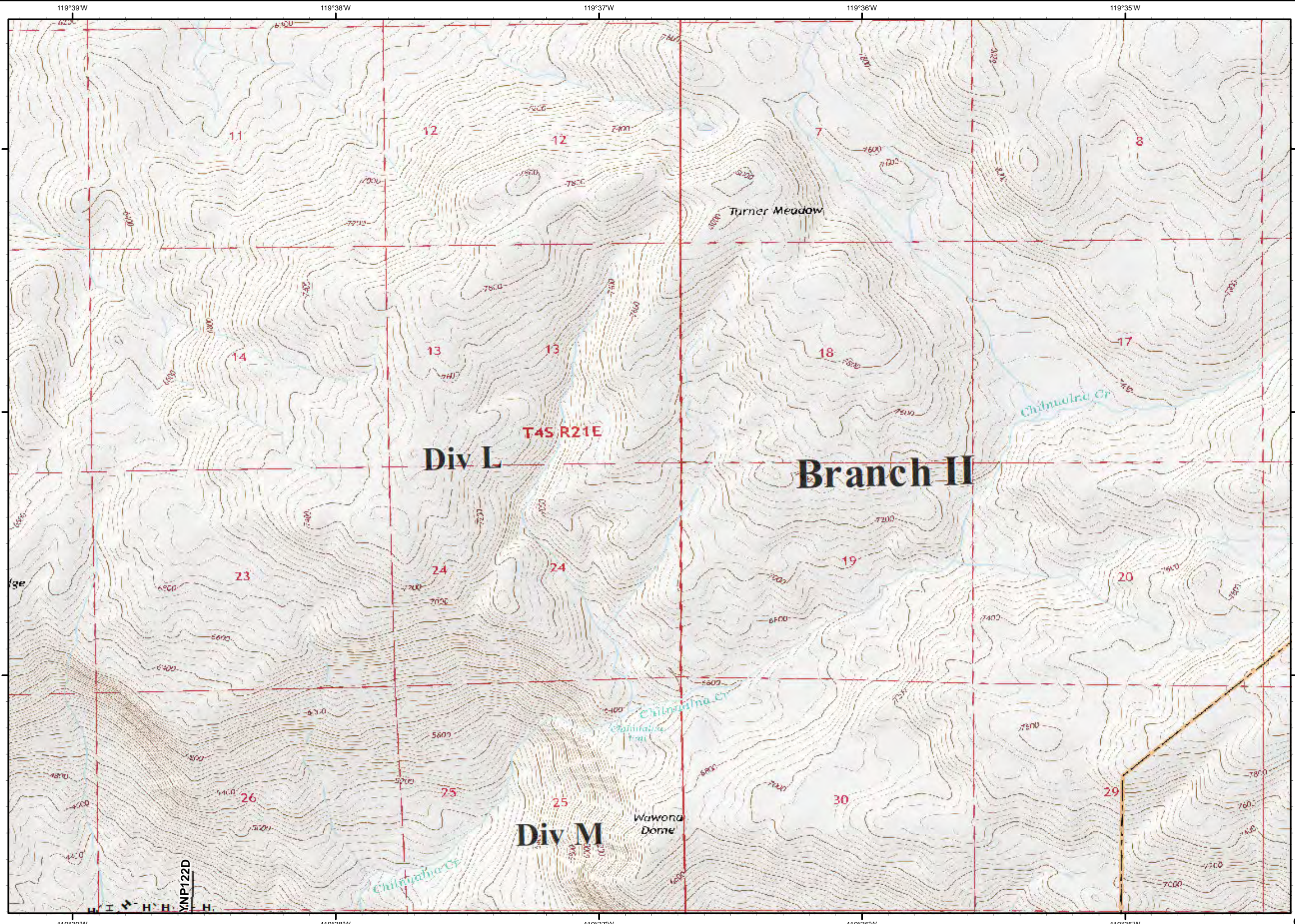
Ferguson
CA-SNF-745

IAP Tiles
08/12/2018
Day Shift

G8



H - Completed Hand Line



NORTH

0 1/4 1/2

Miles

YNP122D

Ferguson
CA-SNF-745

IAP Tiles
08/12/2018
Day Shift

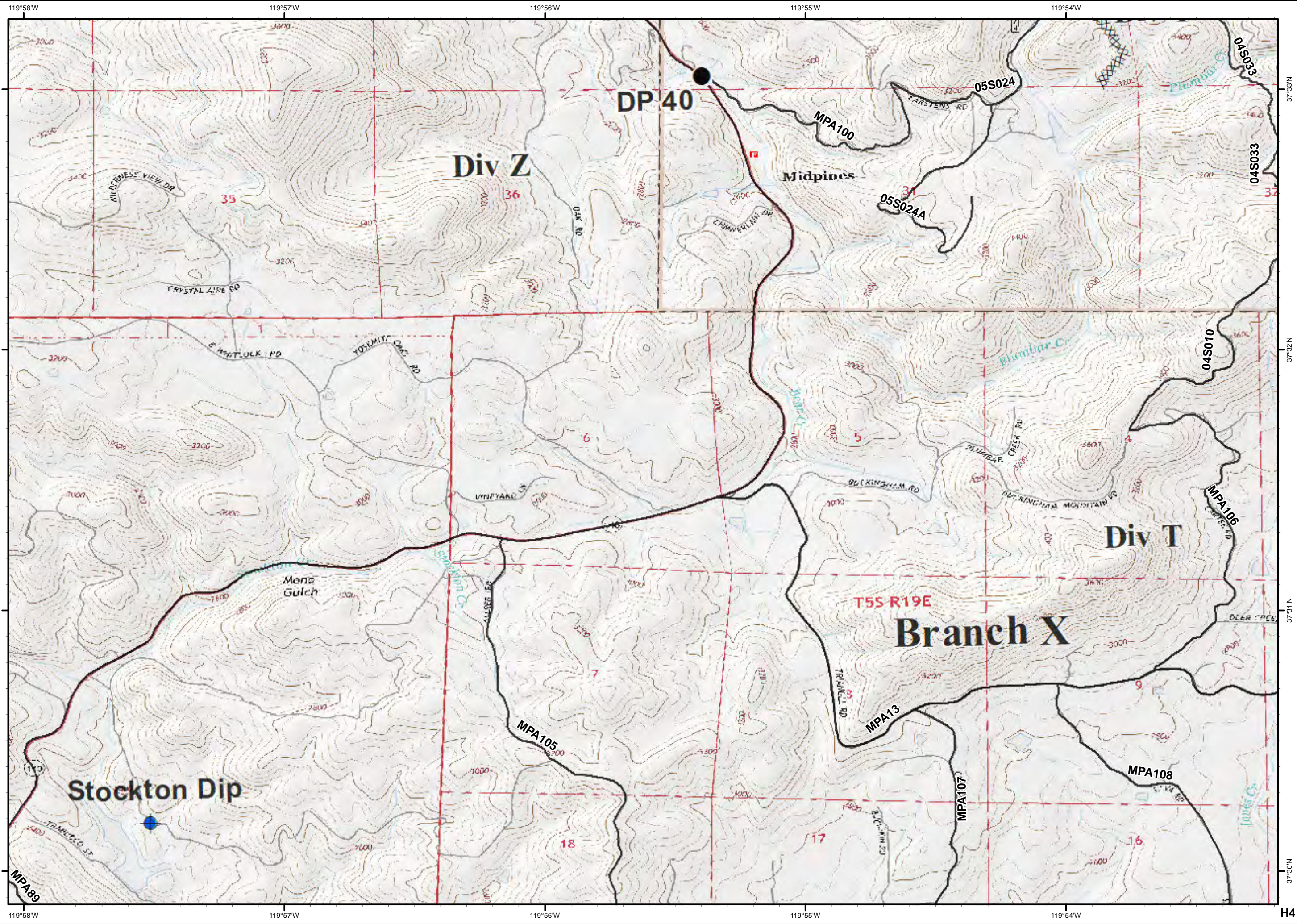
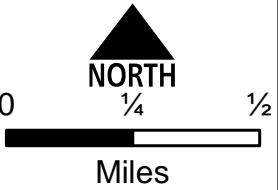
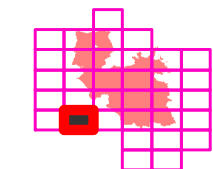
H4



Dip Site

Drop Point

Completed Dozer Line



Ferguson CA-SNF-745

IAP Tiles
08/12/2018
Day Shift

H5



● Drop Point

● Helispot

♂ Spot Fire

⊙ Water Source

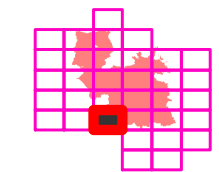
) (Division Break

— Completed Line

XXXX Completed Dozer Line

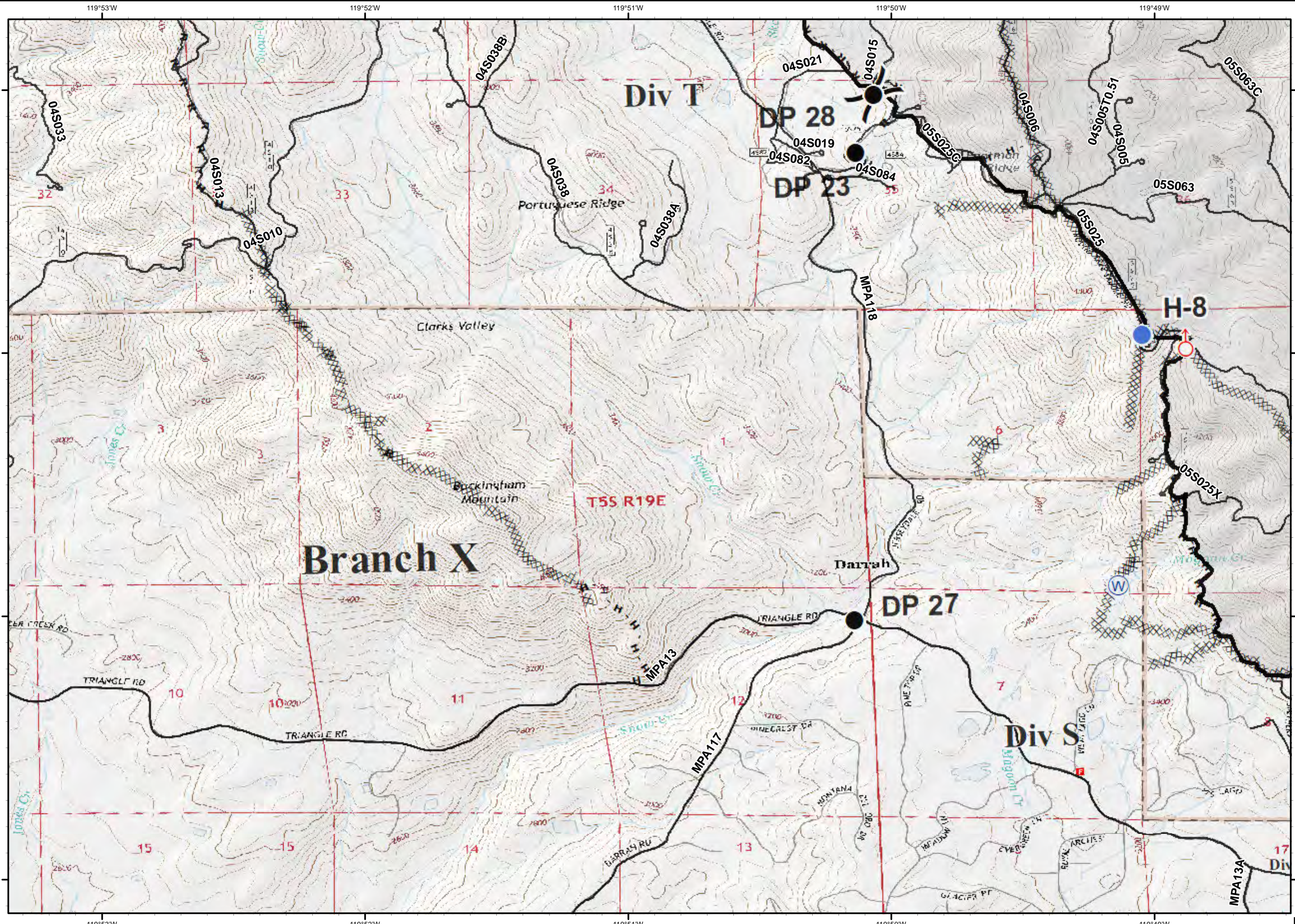
H - Completed Hand Line

R - Road as Completed Line



0 1/4 1/2

Miles



Ferguson CA-SNF-745

IAP Tiles
08/12/2018
Day Shift

H6



Dip Site



Drop Point



Repeater



Spot Fire



Staging Area



Division Break



Branch Break

Completed Line

Completed Dozer Line

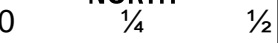
Completed Hand Line

Proposed Line

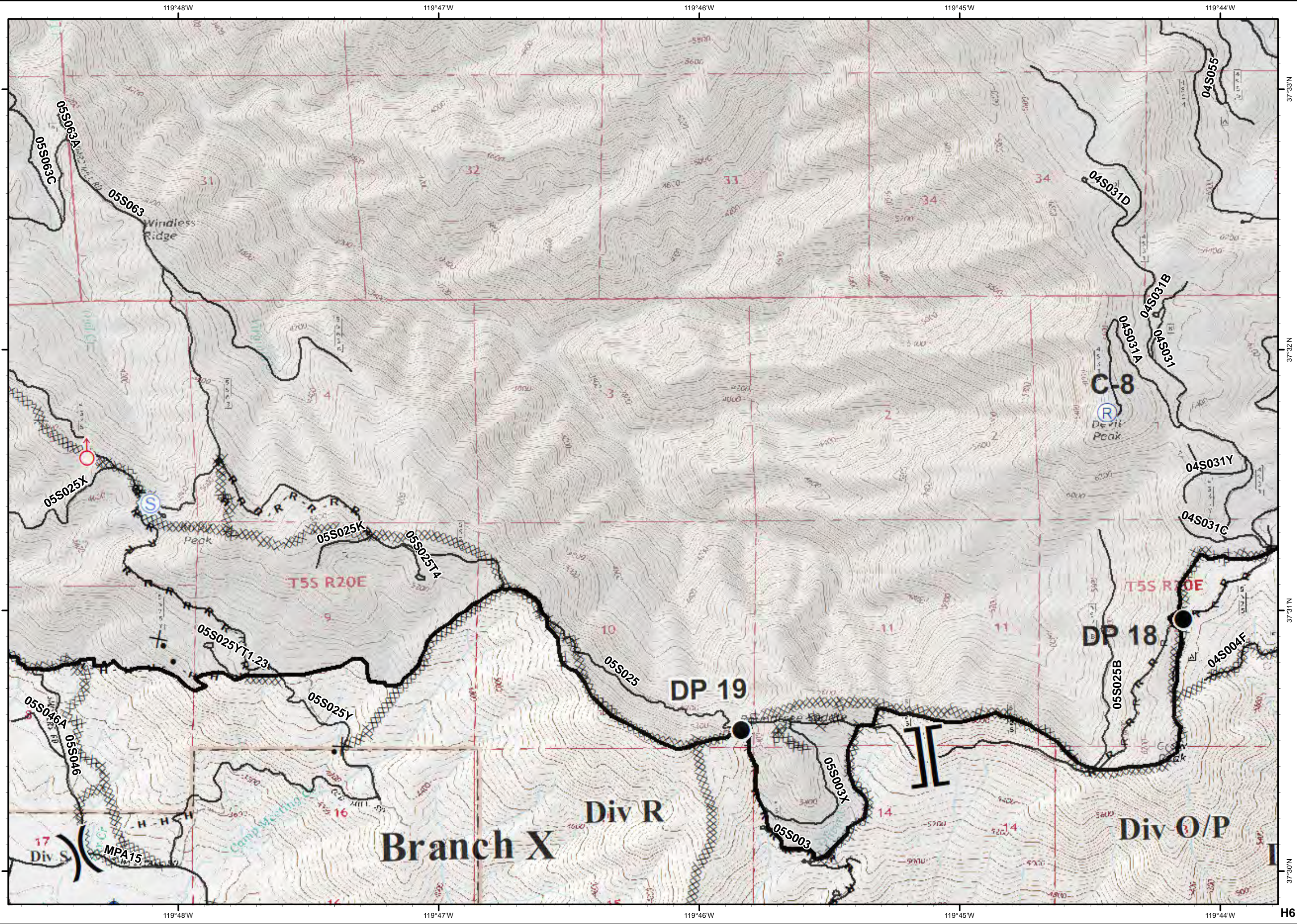
Proposed Dozer Line



NORTH



Miles



Ferguson CA-SNF-745

IAP Tiles
08/12/2018
Day Shift

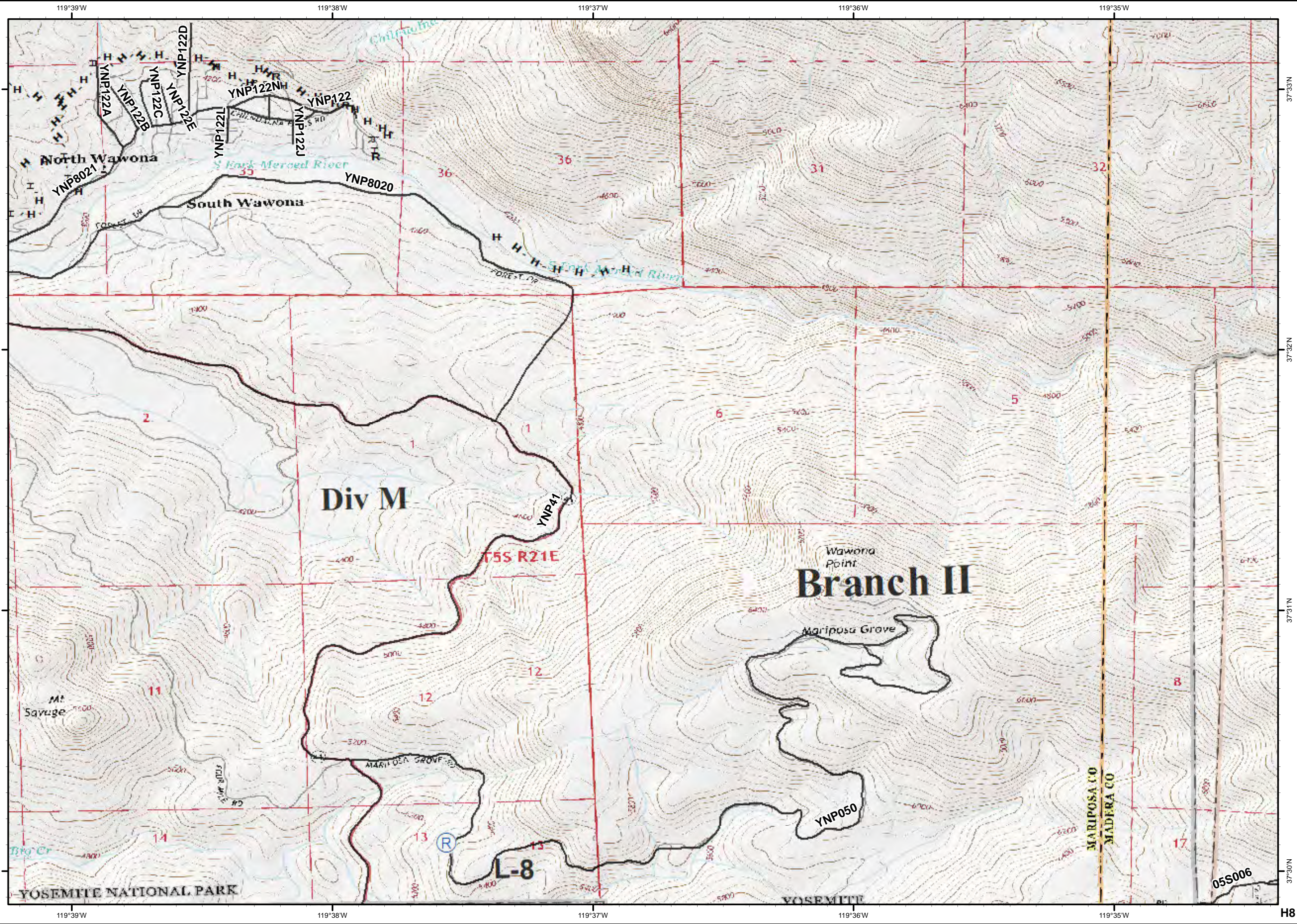
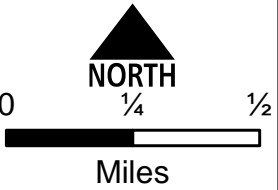
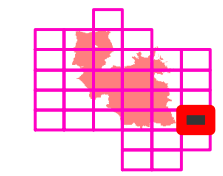
H8



Repeater

H - Completed Hand Line

R - Road as Completed Line



Ferguson CA-SNF-745

IAP Tiles
08/12/2018
Day Shift

16



Dip Site

Drop Point

Staging Area

Water Source

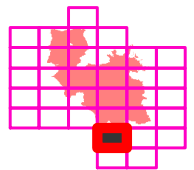
Division Break

Completed Dozer Line

Completed Hand Line

Road as Completed Line

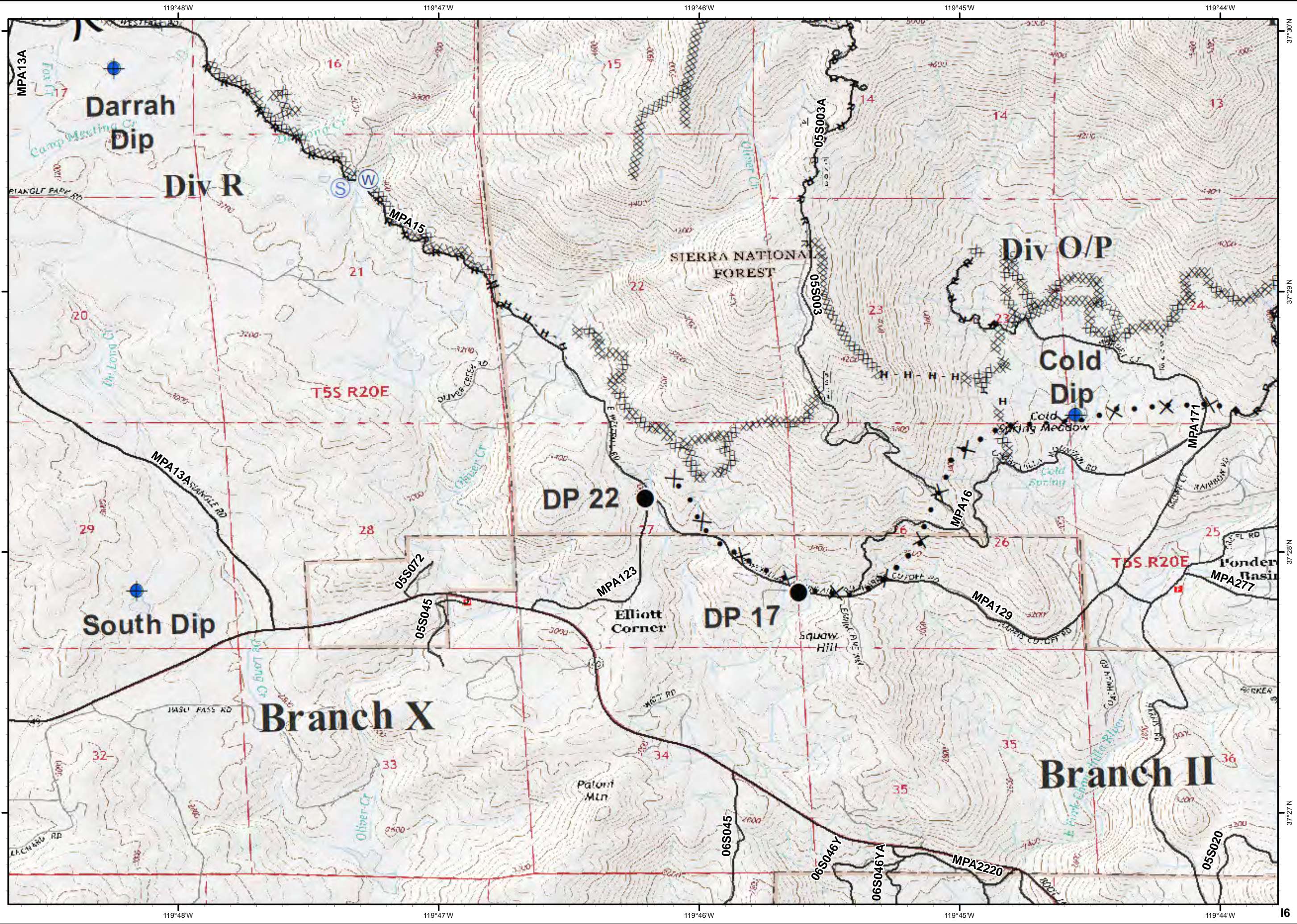
Proposed Dozer Line



NORTH

0 1/4 1/2

Miles



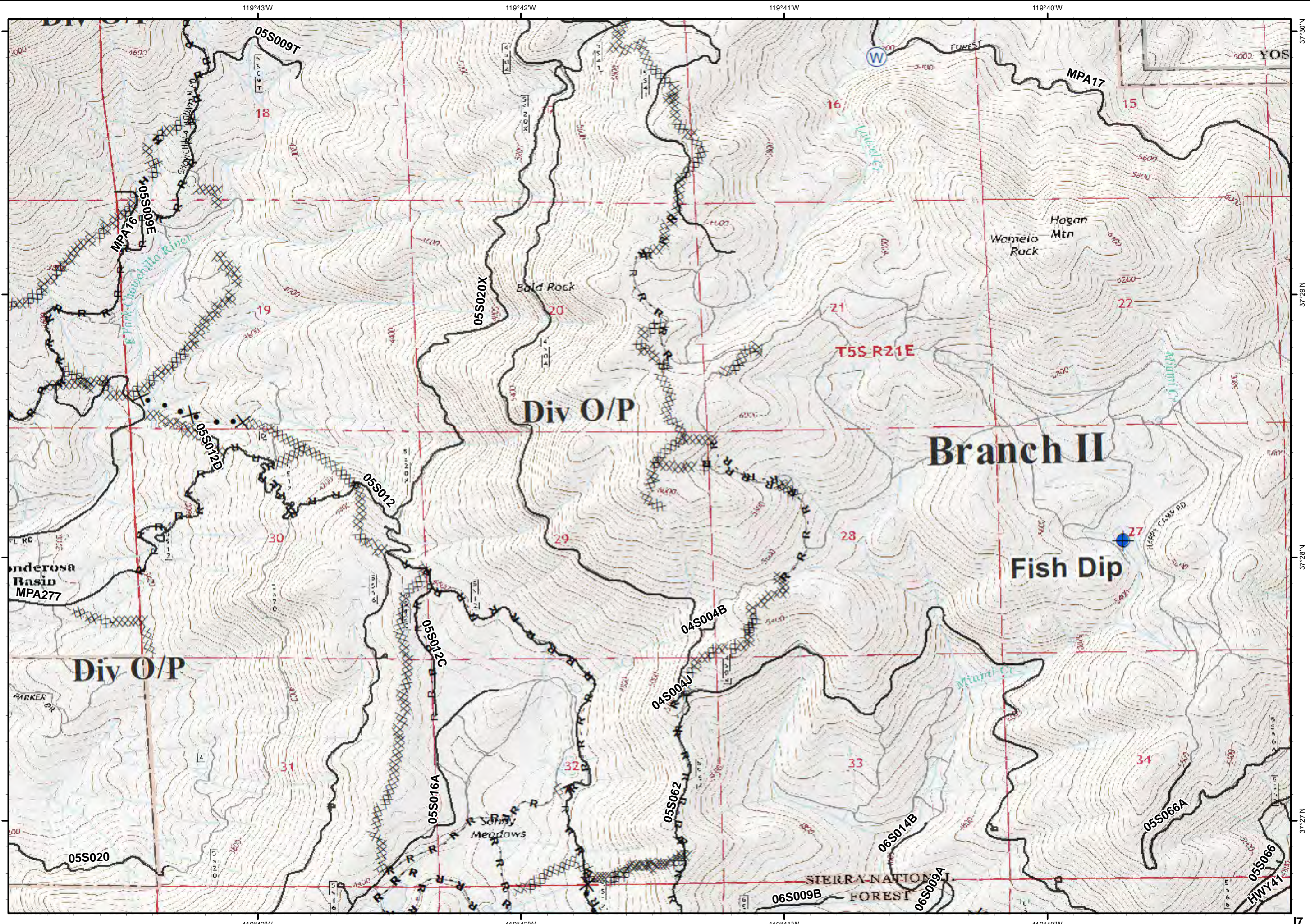
Ferguson
CA-SNF-745

IAP Tiles
08/12/2018
Day Shift

17



- Dip Site
- Water Source
- Completed Dozer Line
- Completed Hand Line
- Road as Completed Line
- Proposed Dozer Line



NORTH

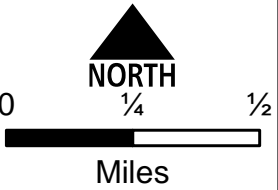
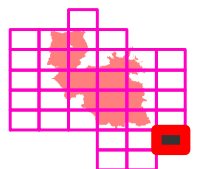
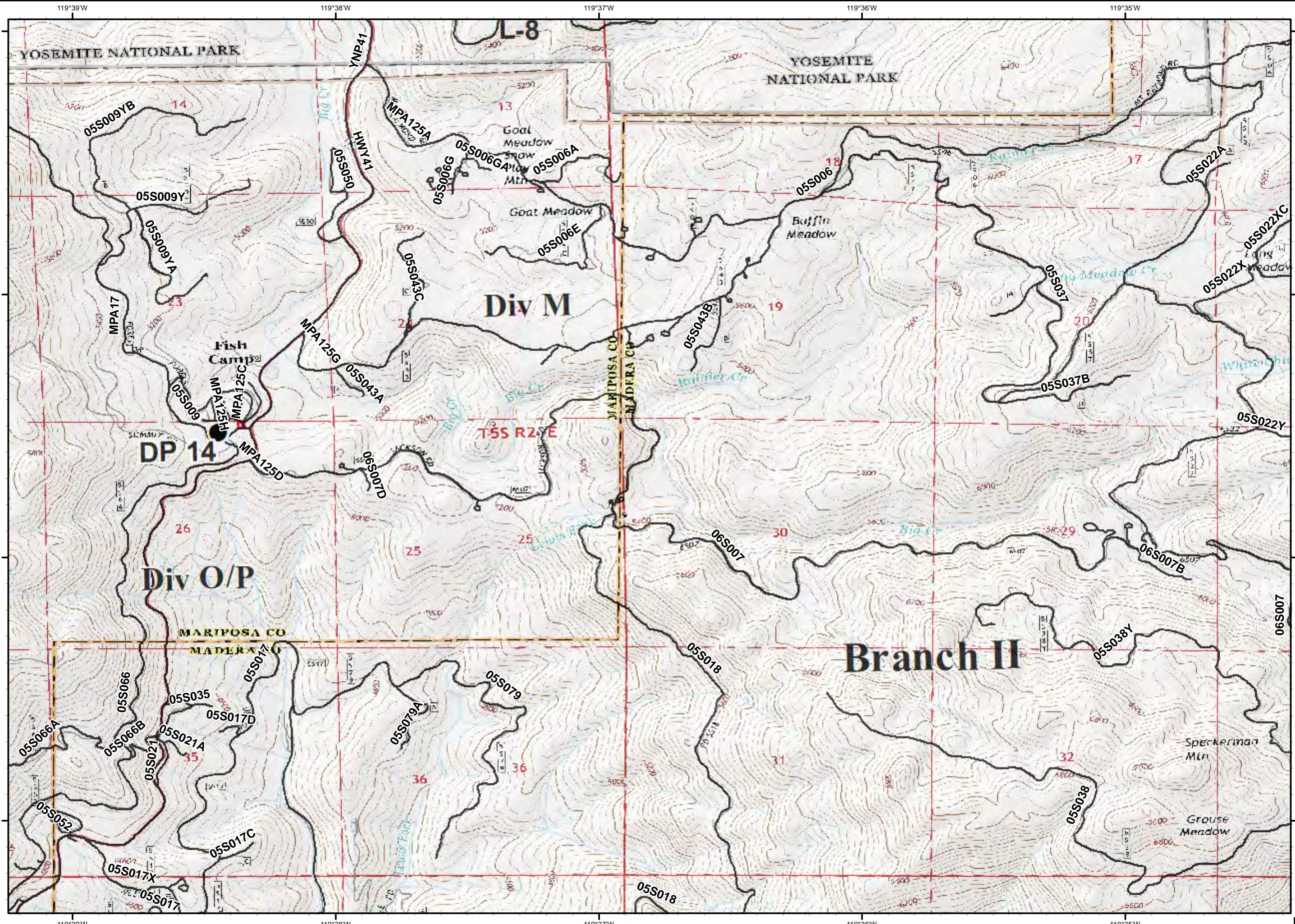
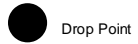
0 1/4 1/2 Miles

37°30'N
37°29'N
37°28'N
37°27'N
17

Ferguson
CA-SNF-745

IAP Tiles
08/12/2018
Day Shift

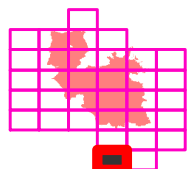
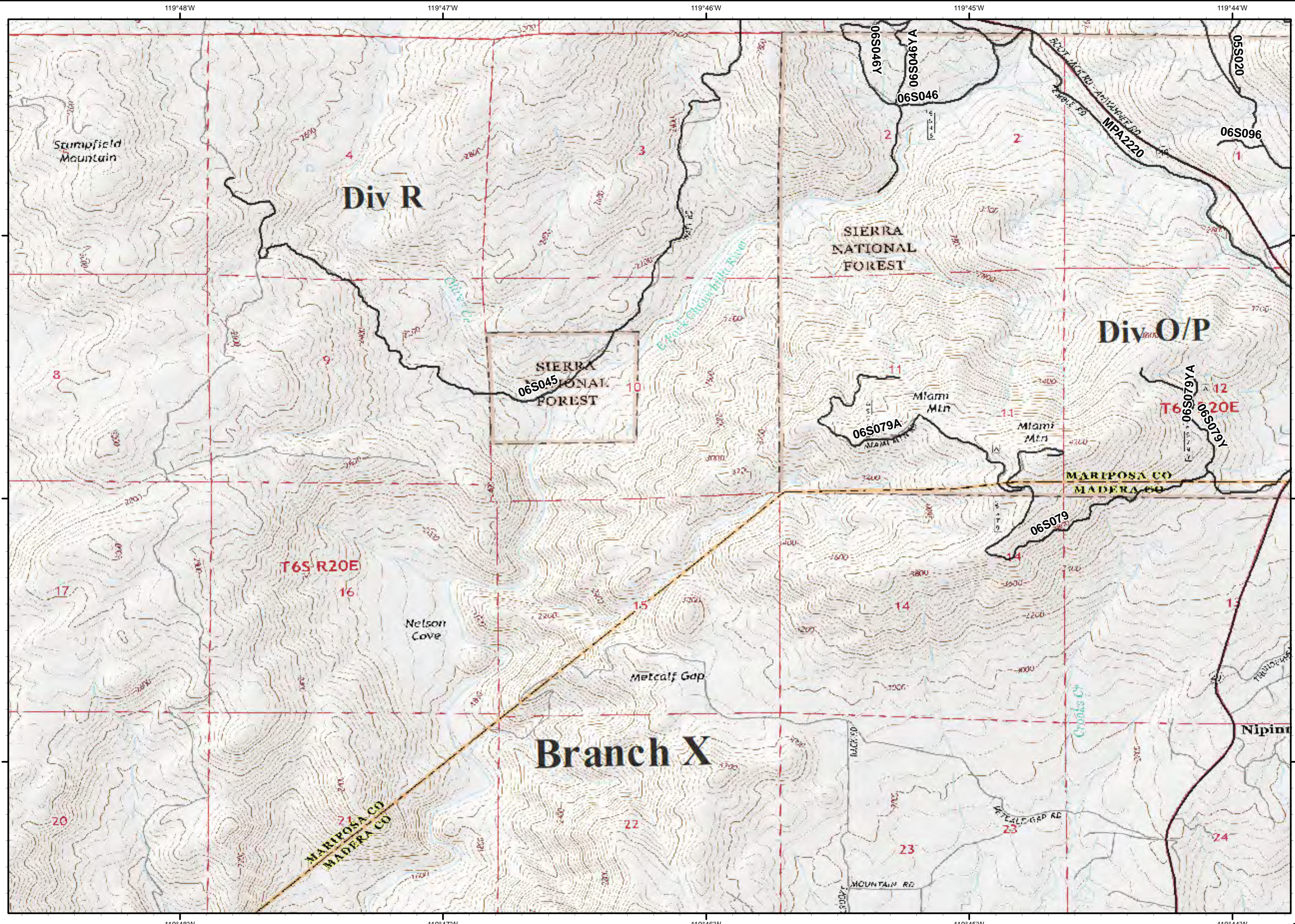
18



Ferguson
CA-SNF-745

IAP Tiles
08/12/2018
Day Shift

J6



0 1/4 1/2
Miles

Transportation Ferguson

CA-SNF-000745

08/12/2018



- Ⓢ Camp
- Drop Point
- Ⓜ Helibase
- Helispot
- ▣ ICP
- Ⓡ Repeater
-) Division Break
- [Branch Break
- 4x4
- Road
- Highway

