

Ferguson

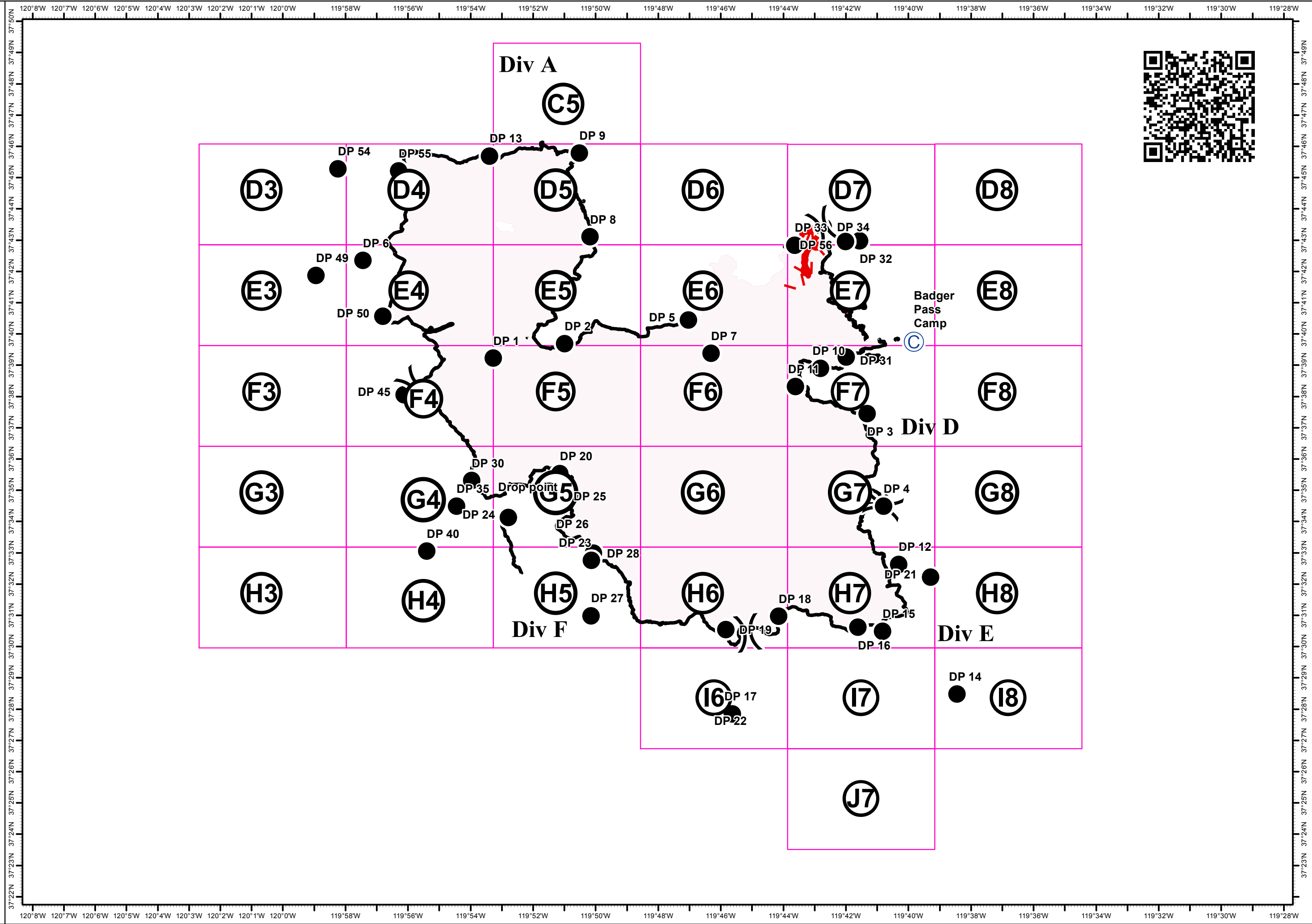
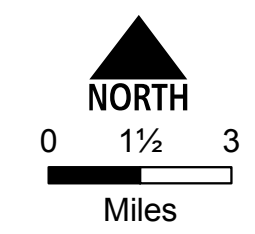
CA-SNF-745

IAP Index

08/17/2018



- Camp
- Drop Point
- Division Break
- Uncontrolled Fire Edge
- Completed Line



Ferguson CA-SNF-745

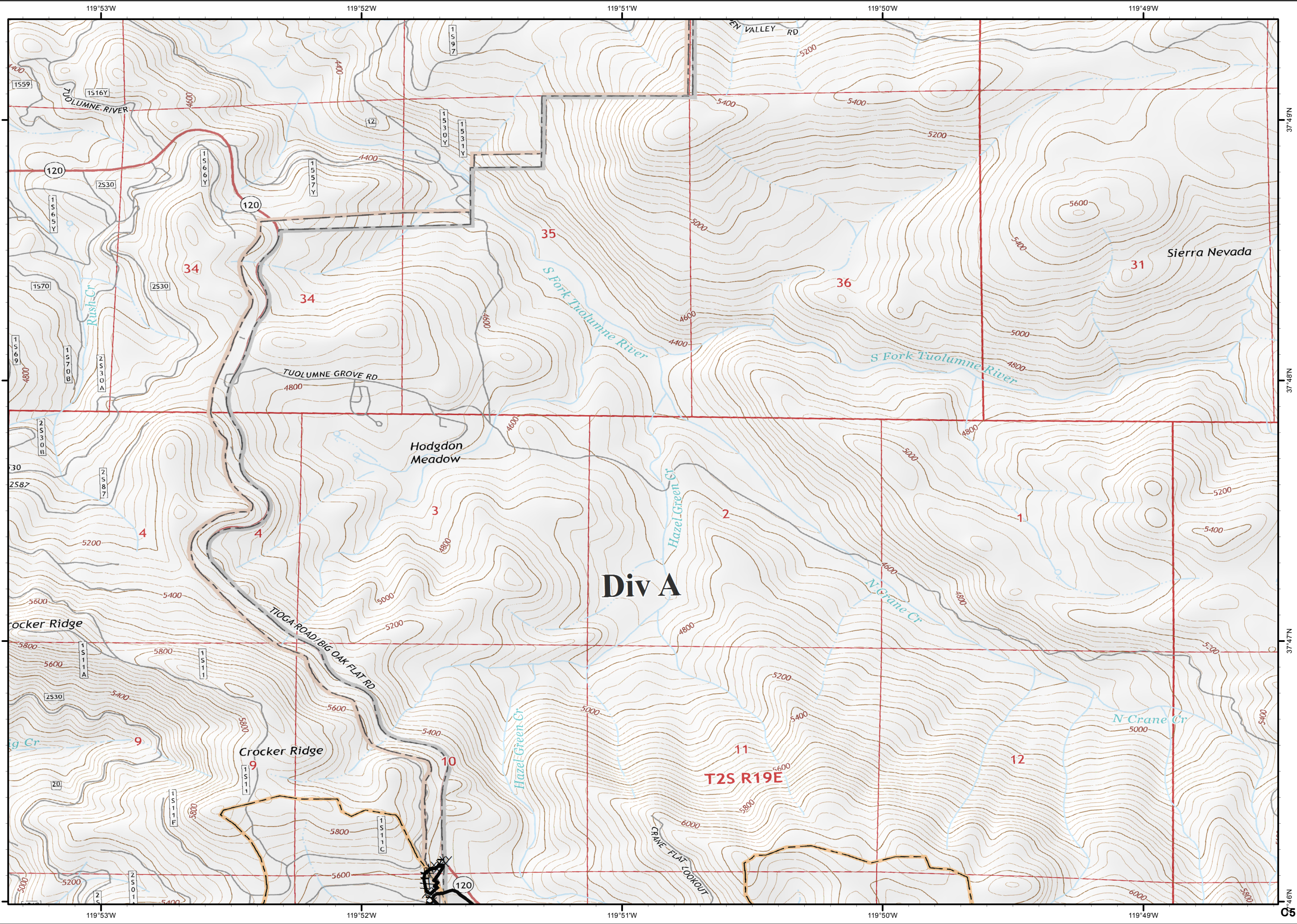
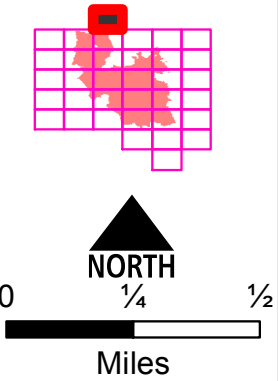
IAP Tiles

08/17/2018

C5



- Completed Line
- XXXX Completed Dozer Line
- H - Completed Hand Line
- R - Road as Completed Line



37°49'N
37°48'N
37°47'N
37°46'N

119°53'W 119°52'W 119°51'W 119°50'W 119°49'W

119°53'W 119°52'W 119°51'W 119°50'W 119°49'W

C5

Ferguson CA-SNF-745

IAP Tiles

08/17/2018

D3



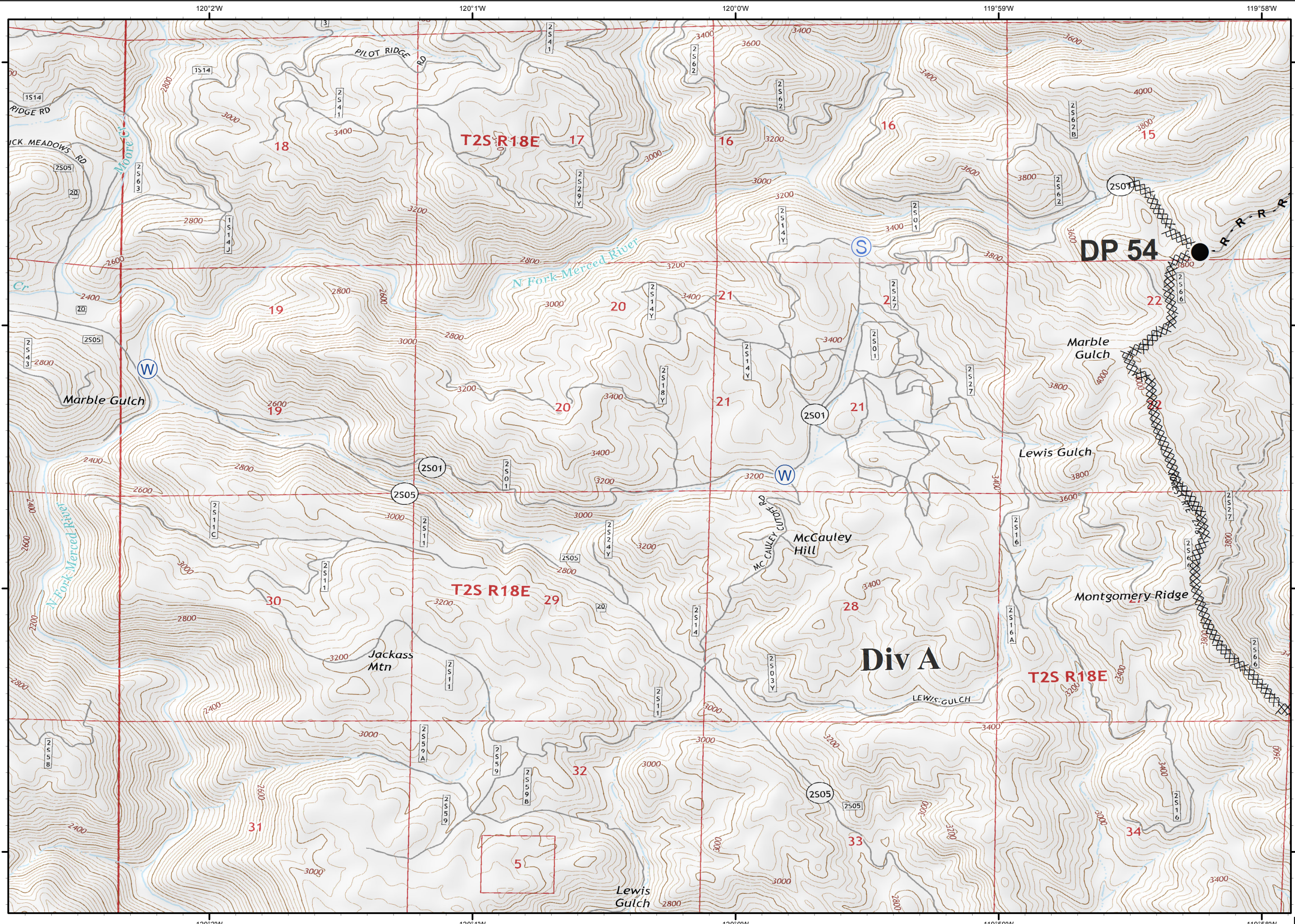
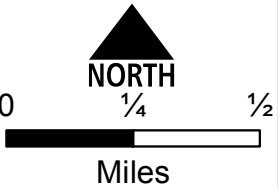
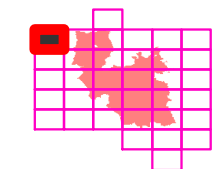
● Drop Point

⊙ Staging

⊙ Water Source

XXXX Completed Dozer Line

R - Road as Completed Line



D3





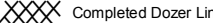


Ferguson CA-SNF-745

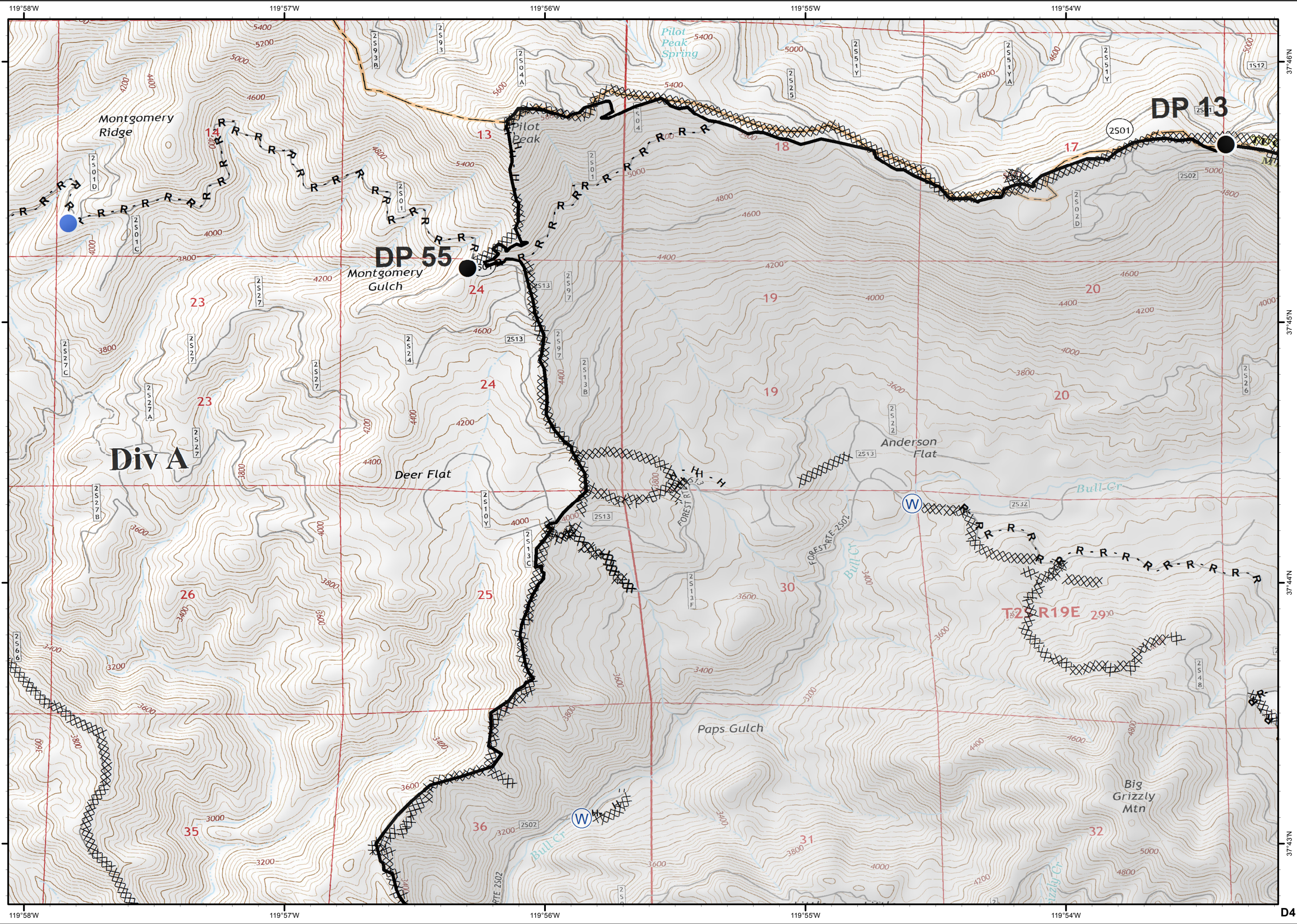
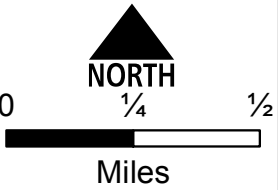
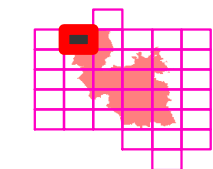
IAP Tiles

08/17/2018

D4



-  Drop Point
-  Helispot
-  Water Source
-  Completed Line
-  Completed Dozer Line
-  Completed Hand Line
-  Road as Completed Line



Ferguson
CA-SNF-745

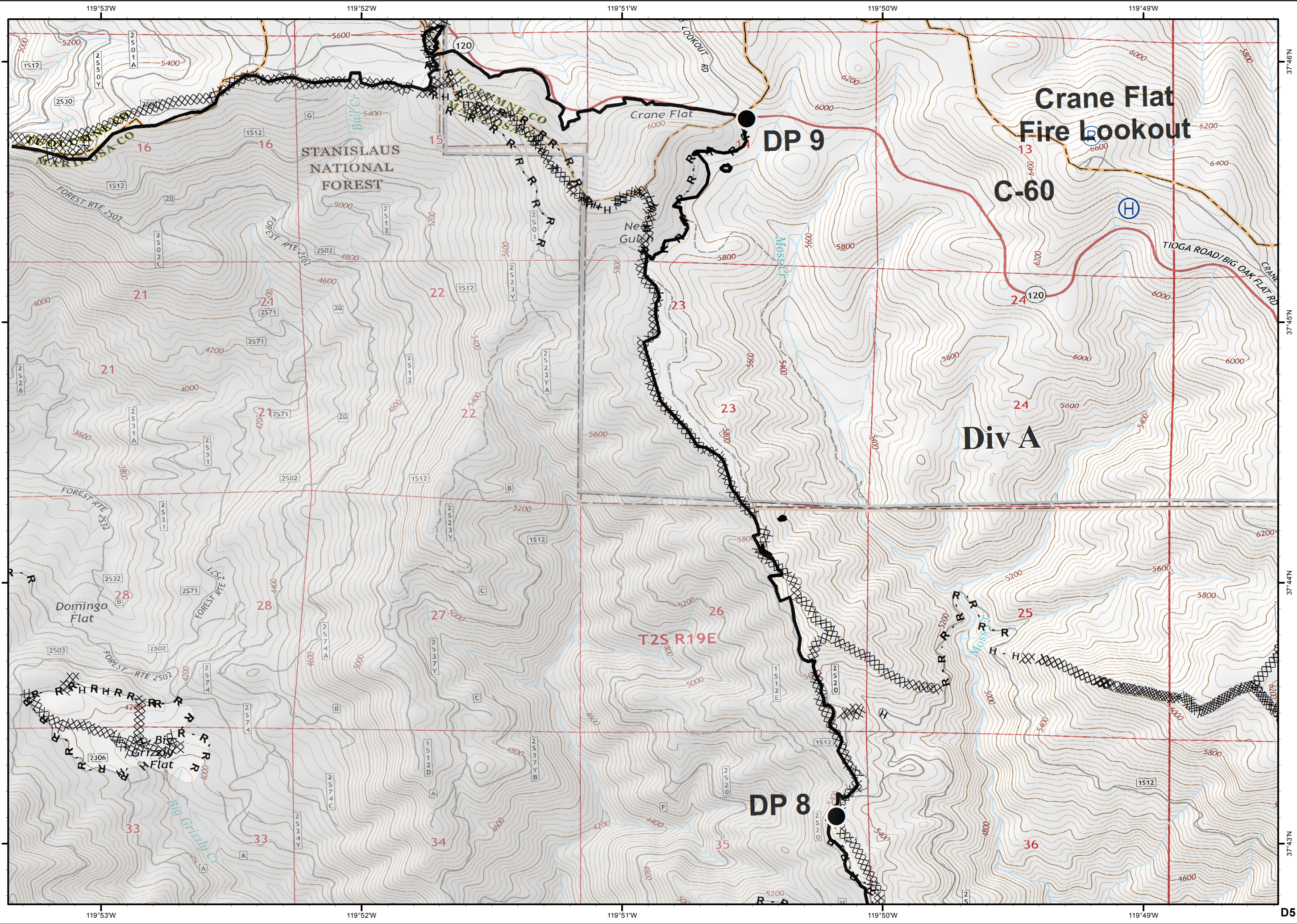
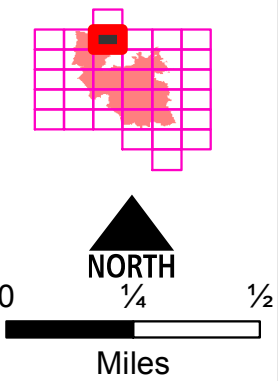
IAP Tiles

08/17/2018

D5



- Drop Point
- ⊕ Helibase
- Ⓡ Repeater
- Completed Line
- XXXX Completed Dozer Line
- H - Completed Hand Line
- R - Road as Completed Line



D5





Ferguson CA-SNF-745

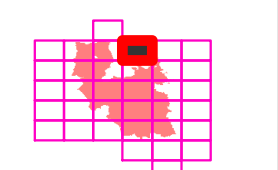
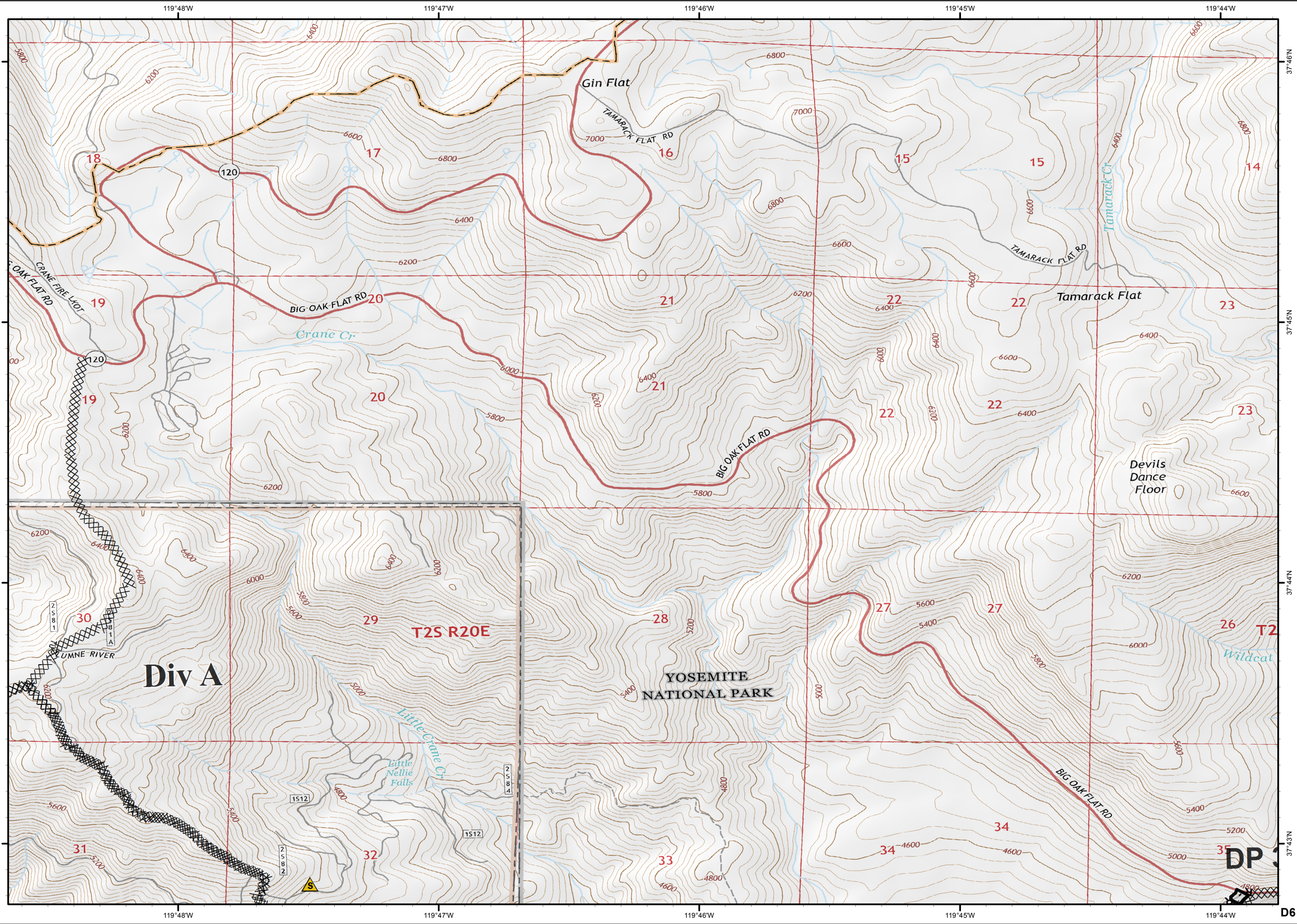
IAP Tiles

08/17/2018

D6



-  Safety Zone
-  Completed Line
-  Completed Dozer Line
-  Road as Completed Line



NORTH
0 1/4 1/2
Miles

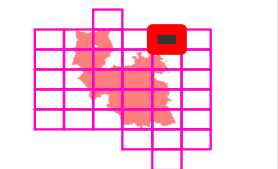
Ferguson CA-SNF-745

IAP Tiles
08/17/2018

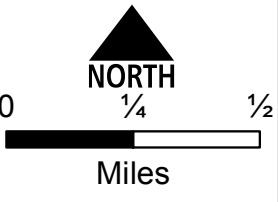
D7



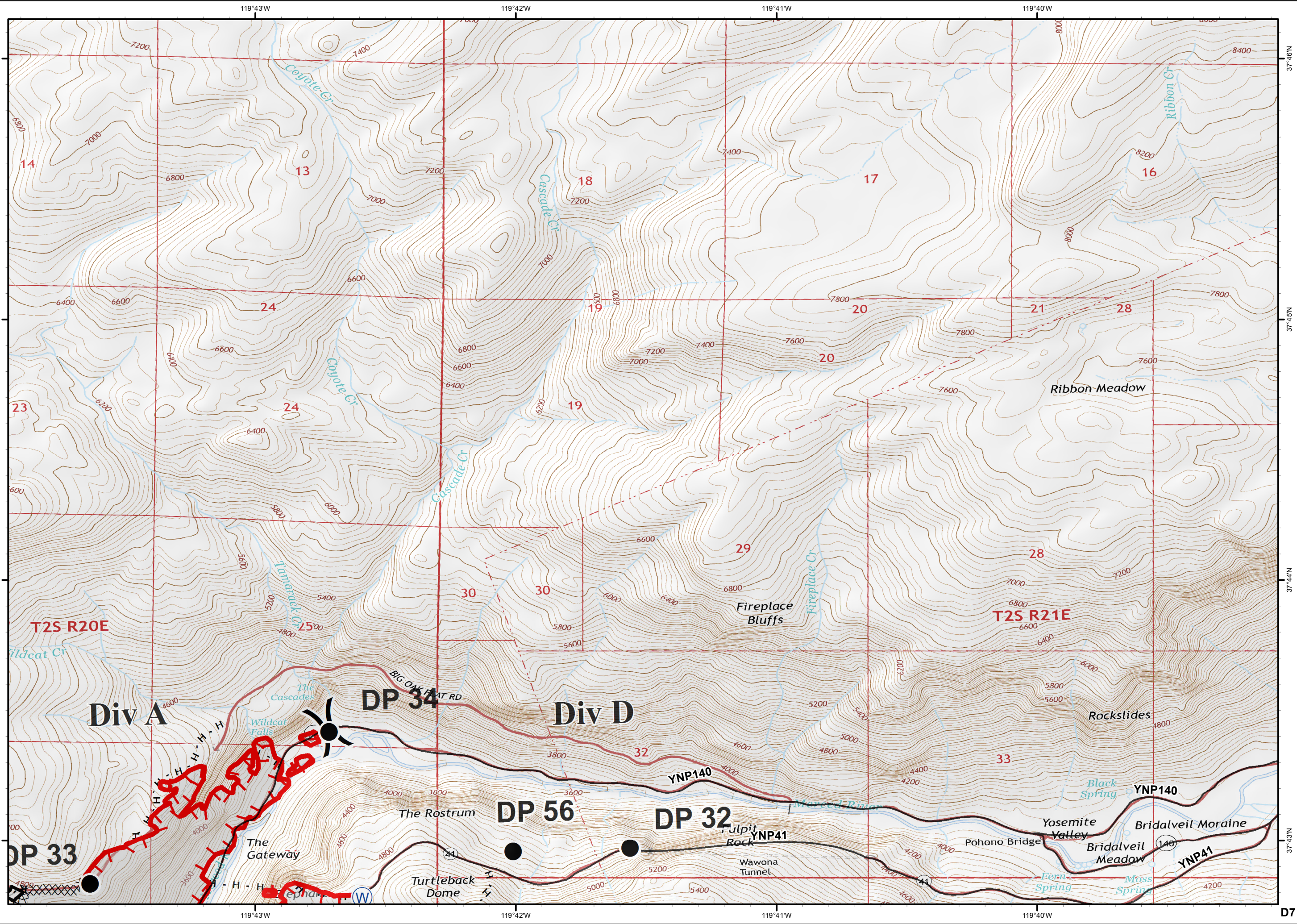
- Drop Point
- W Water Source
-)(Division Break
- ┌ Uncontrolled Fire Edge
- Completed Line
- XXXX Completed Dozer Line
- H - Completed Hand Line
- R - Road as Completed Line



NORTH



Miles

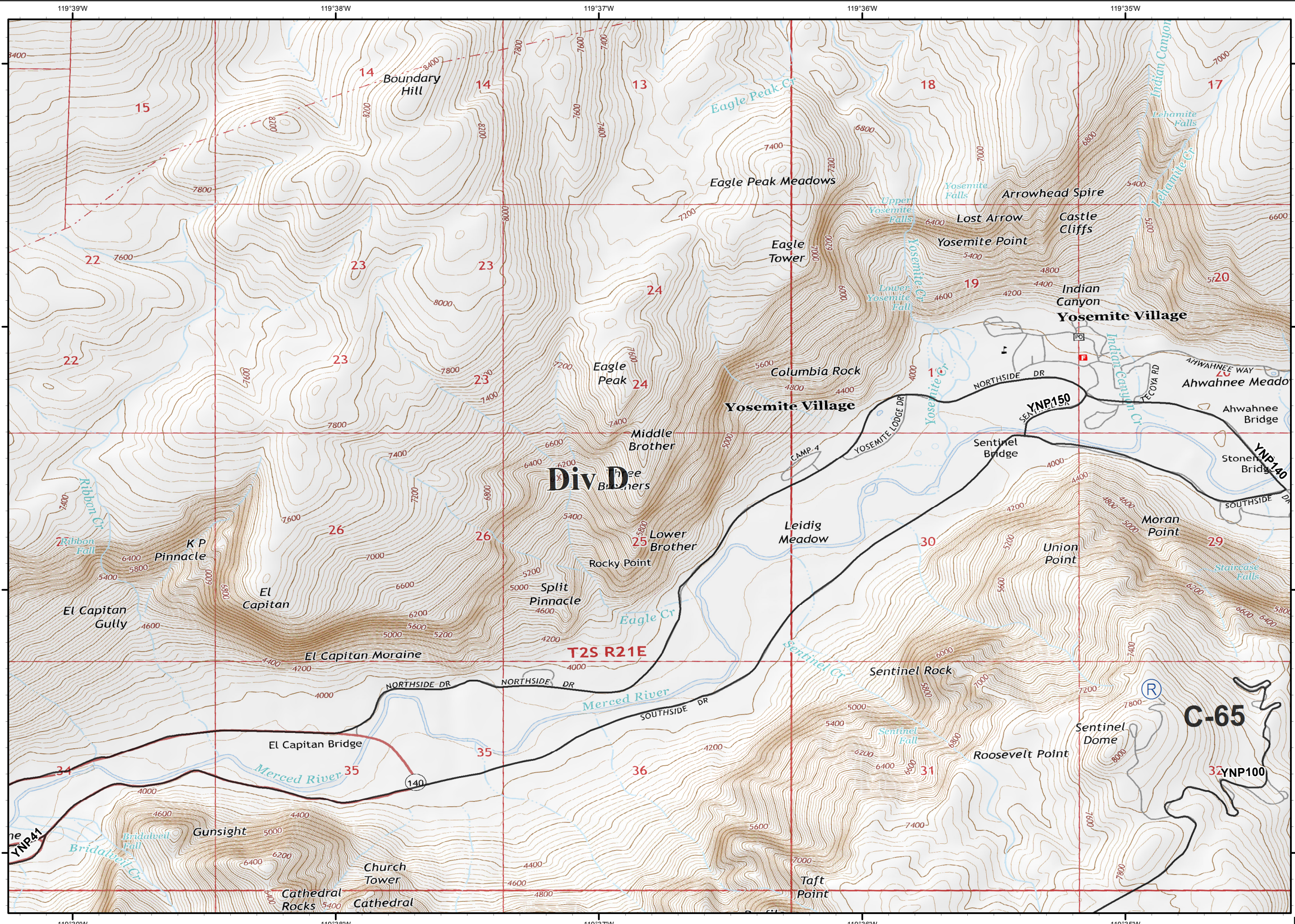


Ferguson
CA-SNF-745

IAP Tiles

08/17/2018

D8



NORTH
0 1/4 1/2
Miles

D8

Ferguson
CA-SNF-745

IAP Tiles

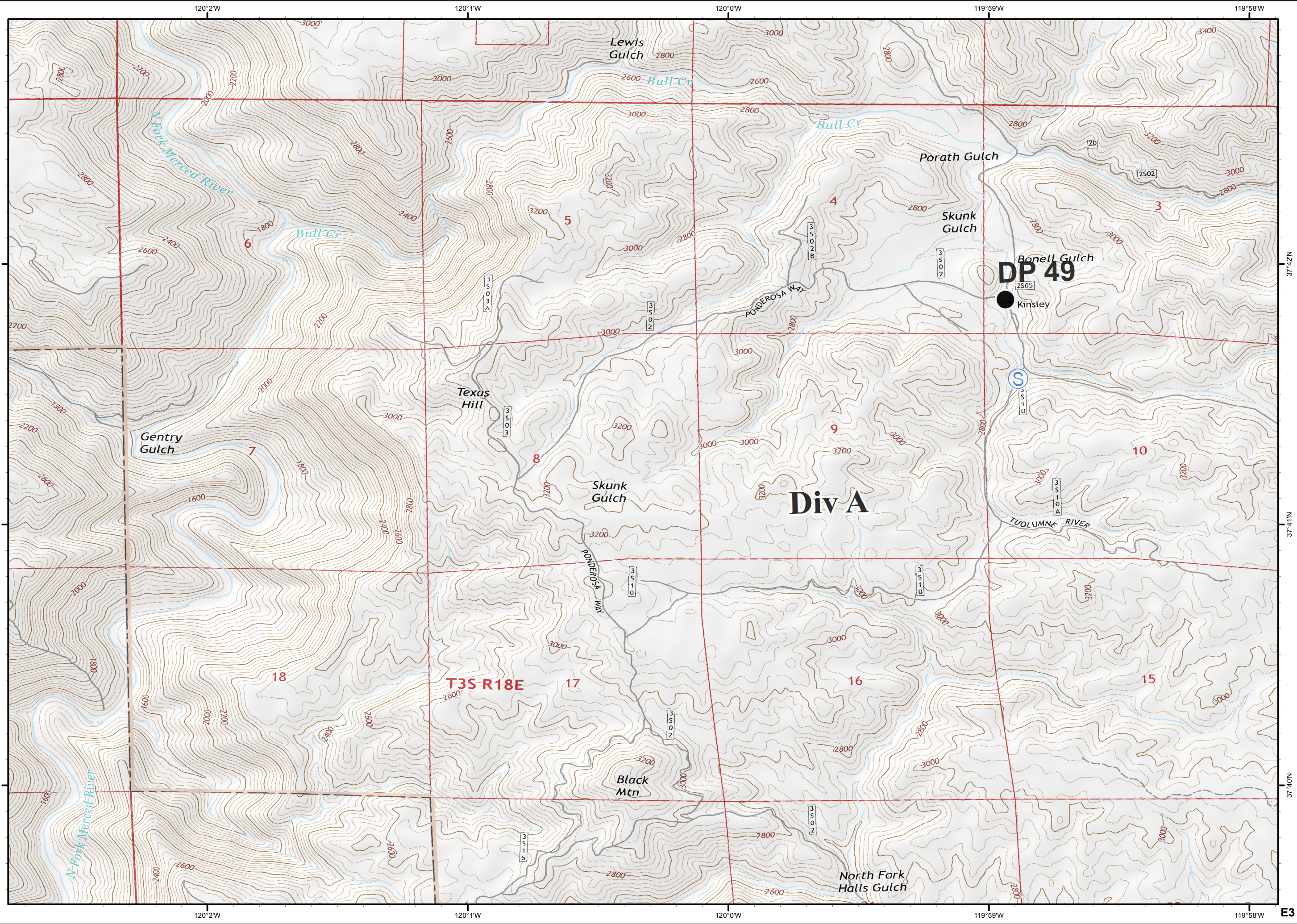
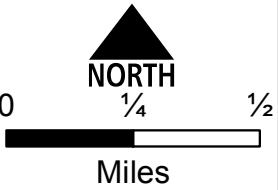
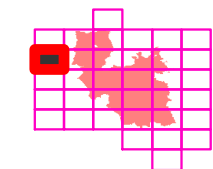
08/17/2018

E3



Drop Point

Staging



37°42'N

37°41'N

37°40'N

E3

Ferguson
CA-SNF-745

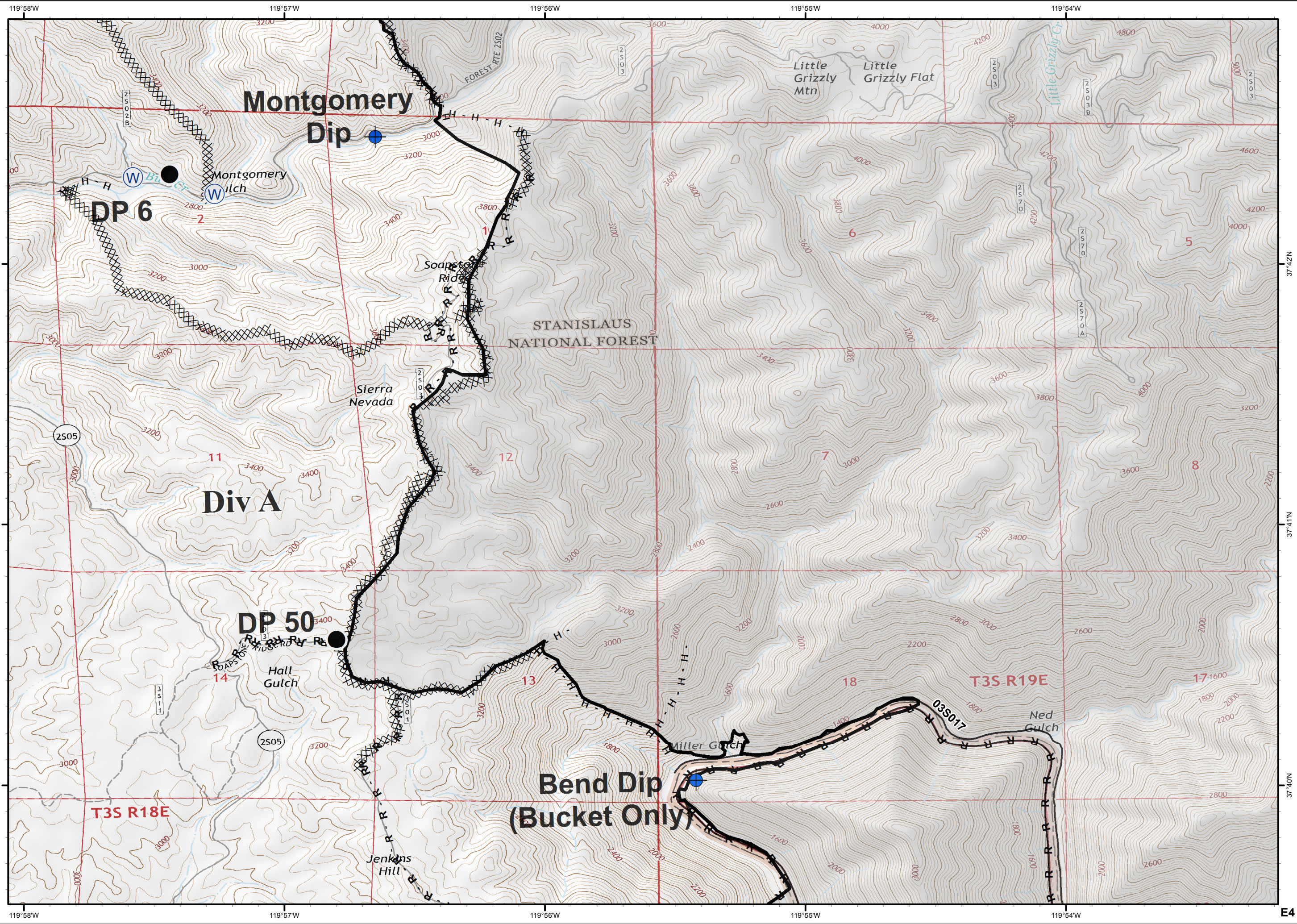
IAP Tiles
08/17/2018

E4



- Dip Site
- Drop Point
- Water Source
- Completed Line
- Completed Dozer Line
- Completed Hand Line
- Road as Completed Line

0 NORTH 1/4 1/2
Miles



37°42'N

37°41'N

37°40'N

E4

Ferguson CA-SNF-745

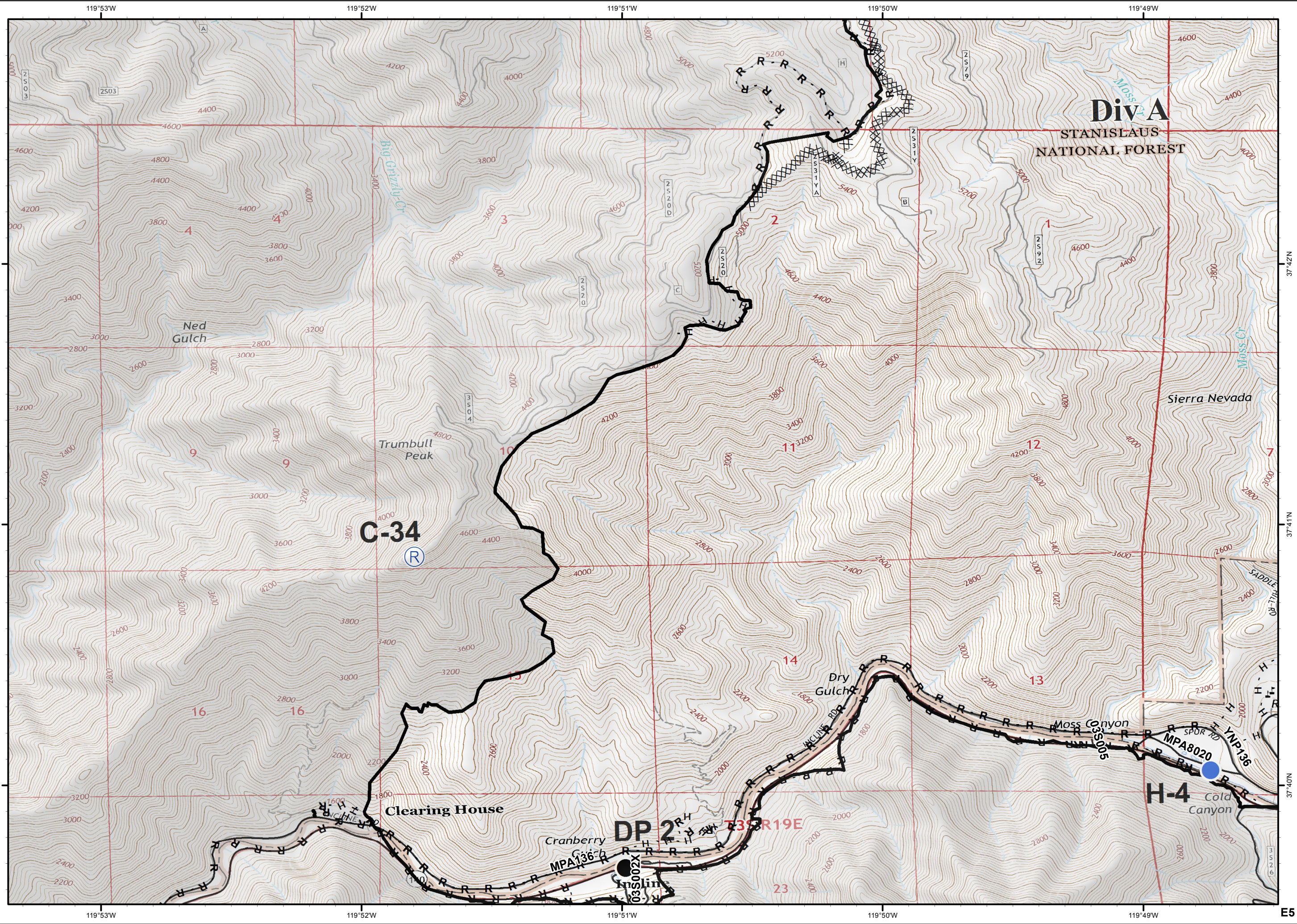
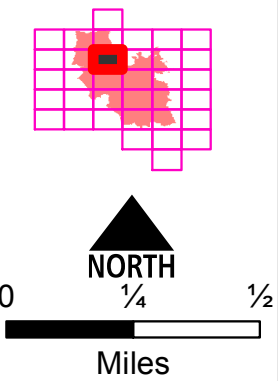
IAP Tiles

08/17/2018

E5



- Drop Point
- Helispot
- Ⓡ Repeater
- Completed Line
- XXXX Completed Dozer Line
- H - Completed Hand Line
- R - Road as Completed Line



E5

Ferguson
CA-SNF-745

IAP Tiles


08/17/2018

E6



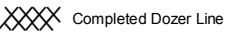
 Dip Site

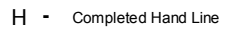
 Drop Point

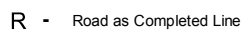
 Safety Zone

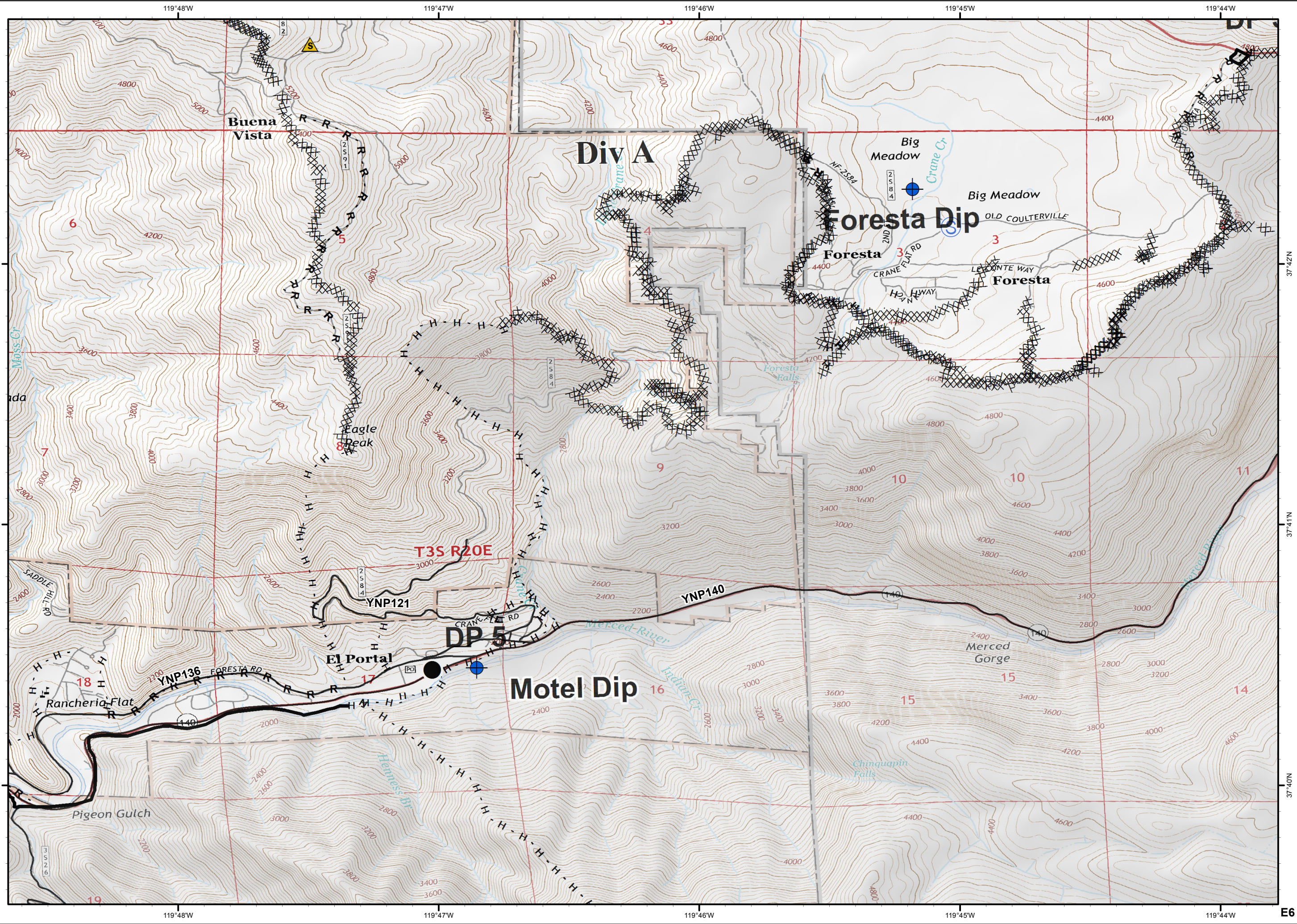
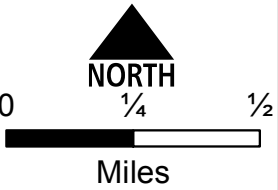
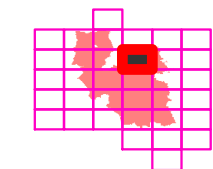
 Staging Area

 Completed Line

 Completed Dozer Line

 Completed Hand Line

 Road as Completed Line



E6

Ferguson CA-SNF-745

IAP Tiles

08/17/2018

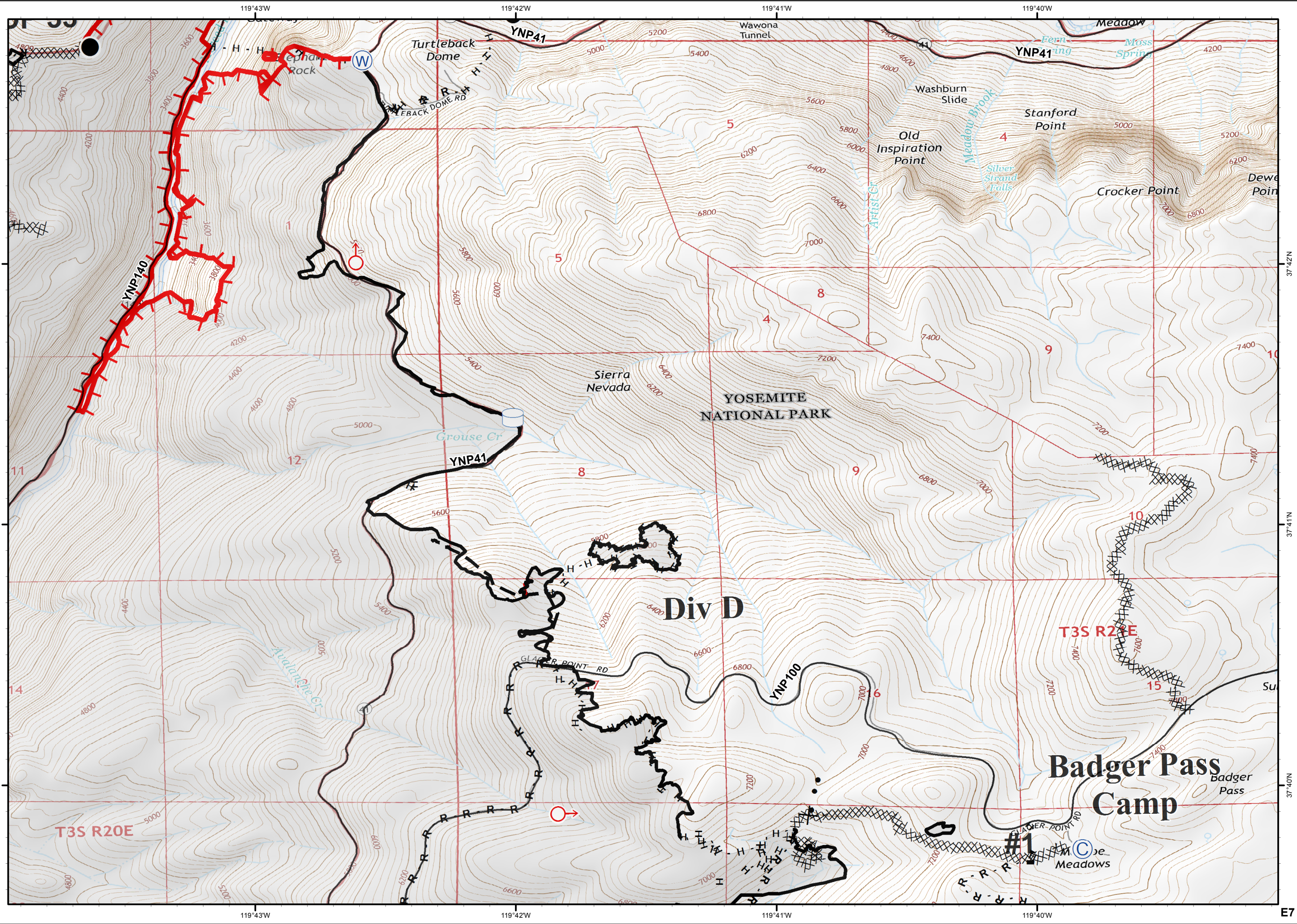
E7



- Camp
- Drop Point
- Spot Fire
- Water Source
- Water Tank
- Value at Risk
- Uncontrolled Fire Edge
- Completed Line
- Completed Dozer Line
- Completed Hand Line
- Road as Completed Line
- Proposed Dozer Line
- Planned Fire Line

NORTH

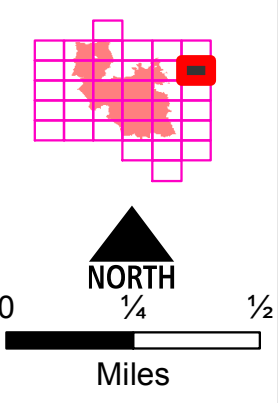
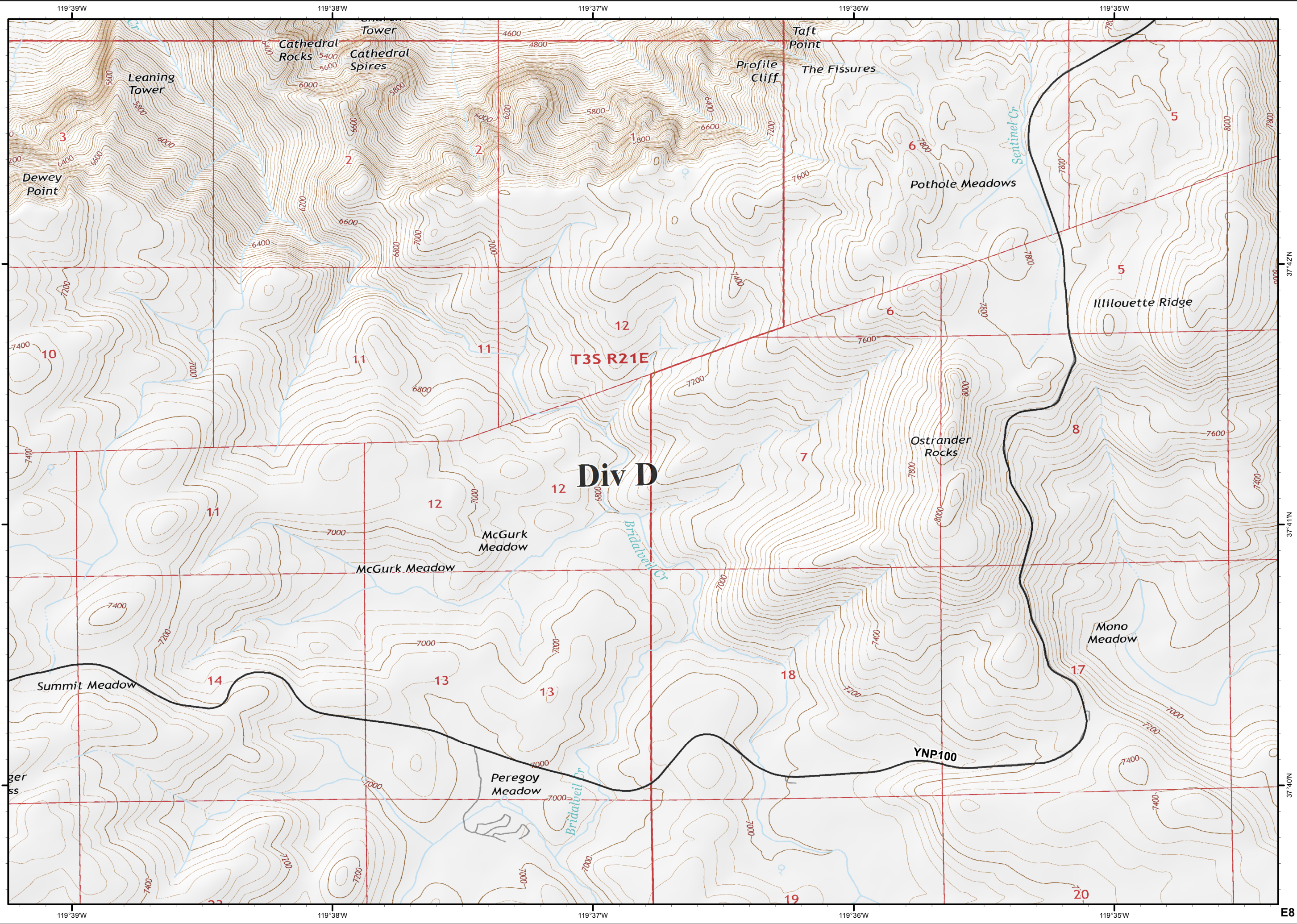
0 1/4 1/2 Miles



Ferguson
CA-SNF-745

IAP Tiles
08/17/2018

E8

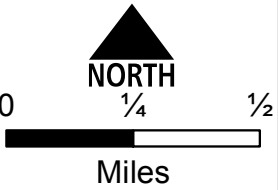
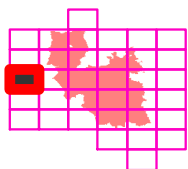
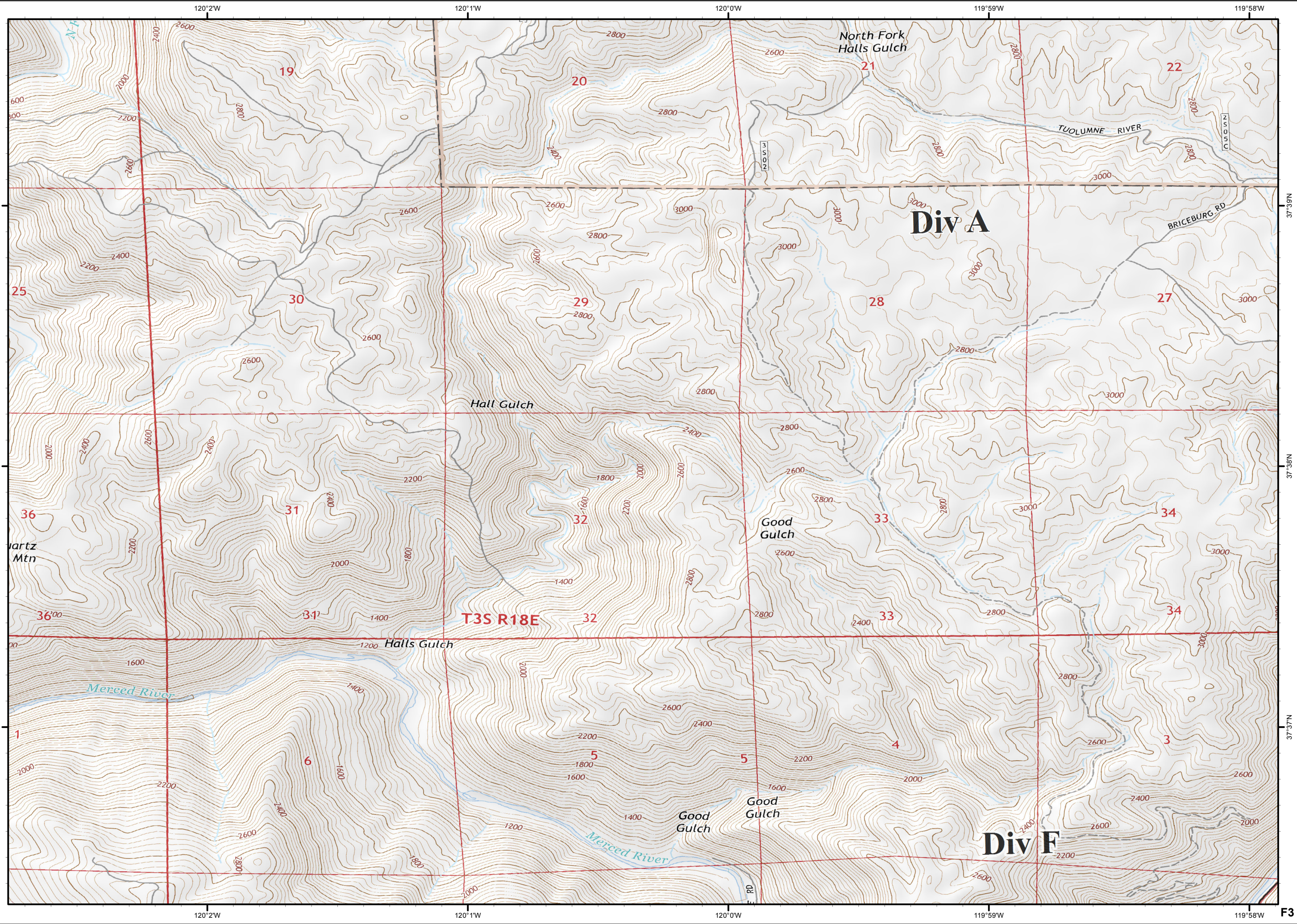


Ferguson
CA-SNF-745

IAP Tiles

08/17/2018

F3



37°39'N
37°38'N
37°37'N
37°36'N
37°35'N

F3

Ferguson CA-SNF-745

IAP Tiles

08/17/2018

F4



Dip Site

Drop Point

Helispot

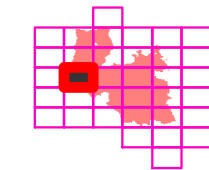
Division Break

Completed Line

Completed Dozer Line

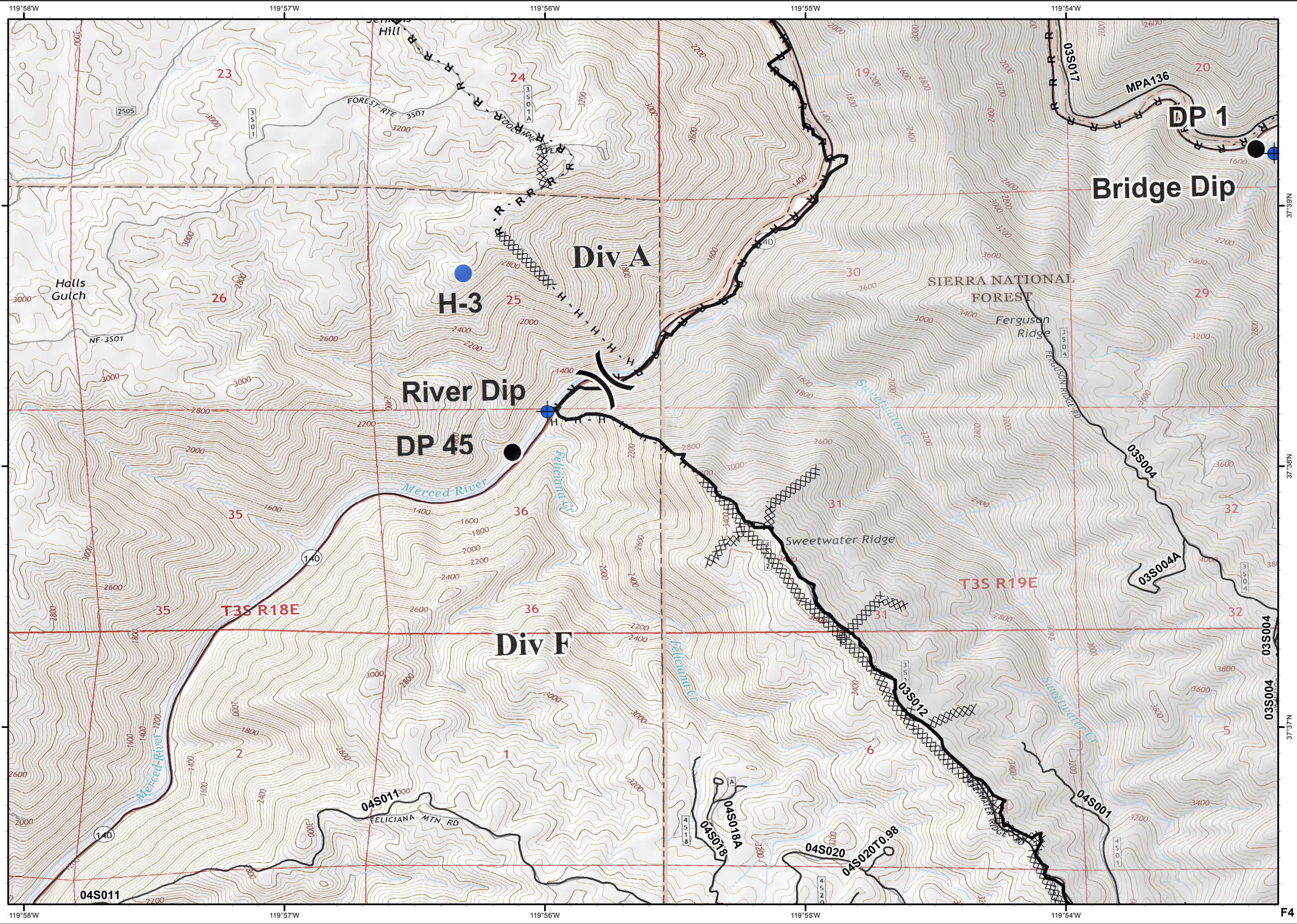
Completed Hand Line

Road as Completed Line



0 1/4 1/2

Miles



Ferguson
CA-SNF-745

IAP Tiles

08/17/2018

F5

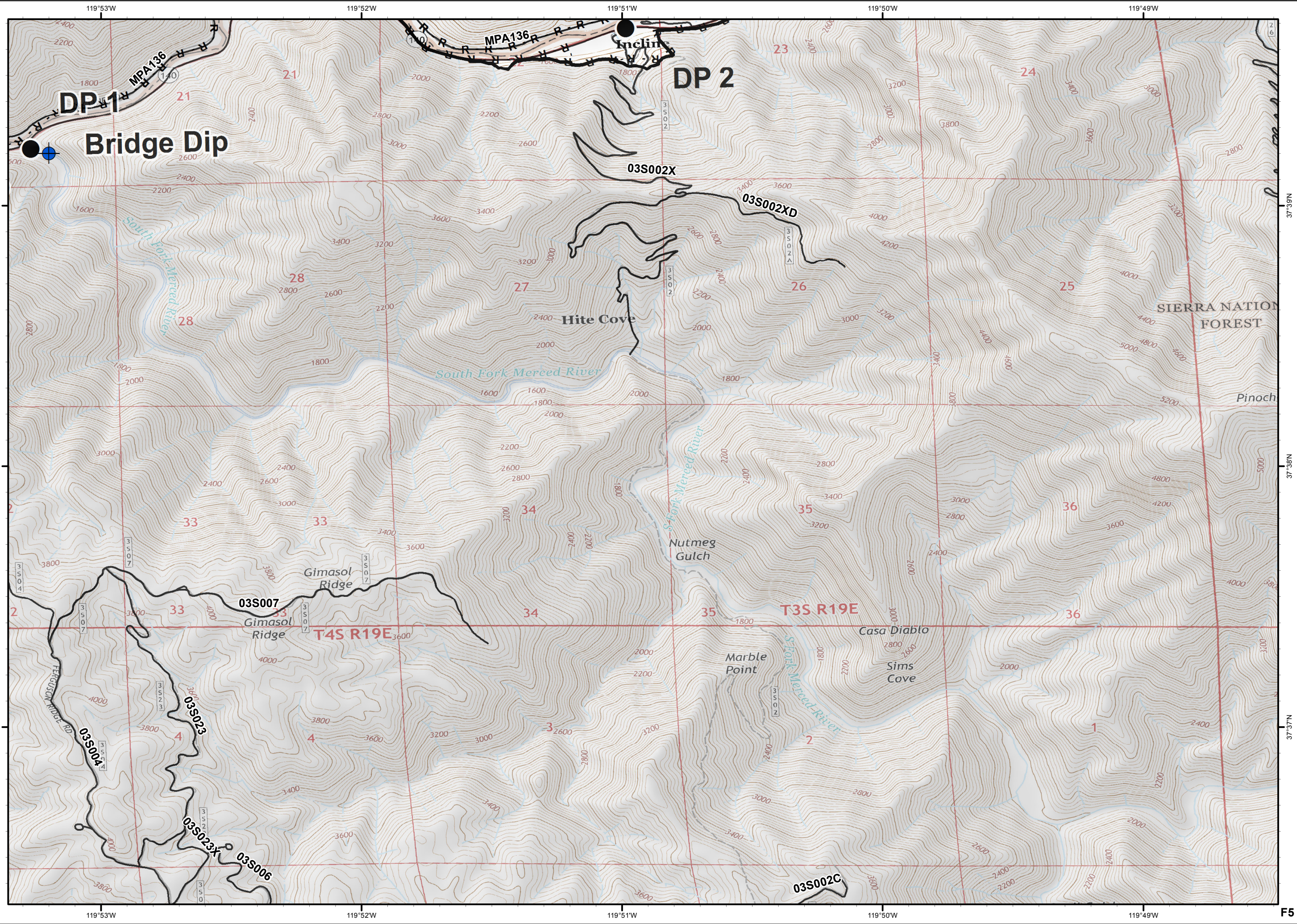
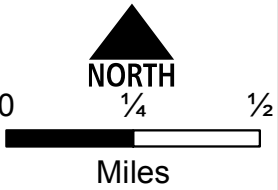
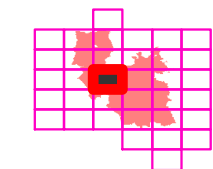


Dip Site

Drop Point

Completed Line

R - Road as Completed Line



37°39'N

37°38'N

37°37'N

F5

Ferguson CA-SNF-745

IAP Tiles

08/17/2018

F6



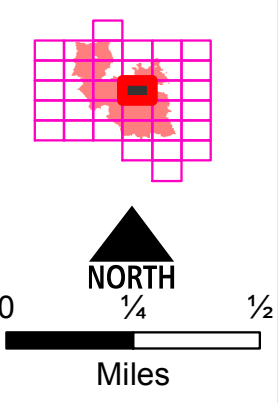
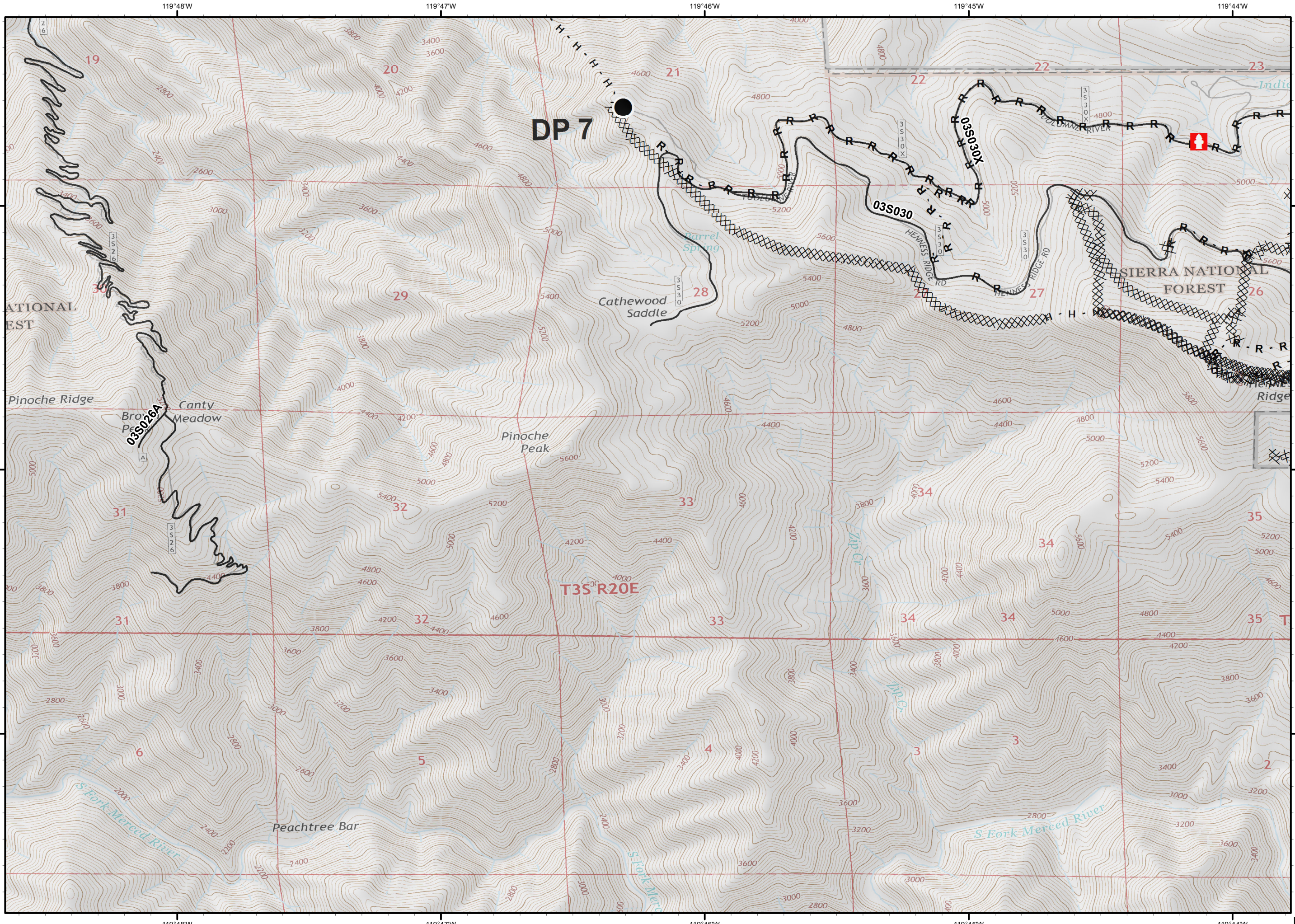
● Drop Point

🚒 Hydrant

XXXX Completed Dozer Line

H - Completed Hand Line

R - Road as Completed Line



Ferguson CA-SNF-745

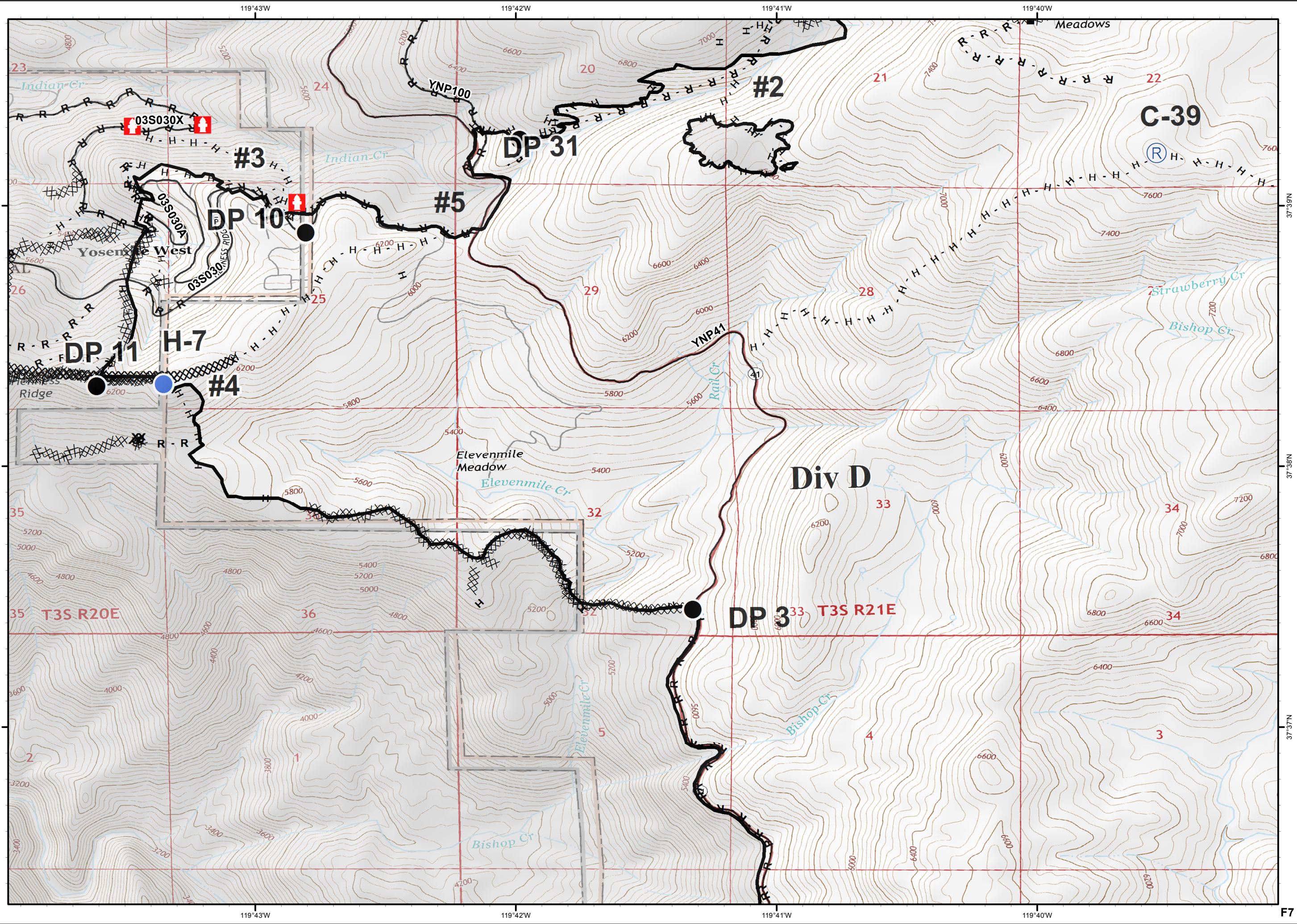
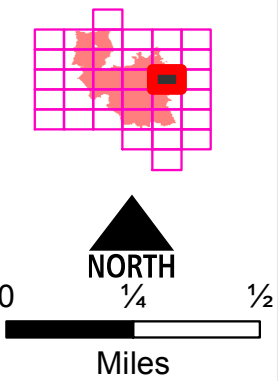
IAP Tiles

08/17/2018

F7



- Camp
- Drop Point
- Helispot
- Repeater
- Value at Risk
- Hydrant
- Completed Line
- Completed Dozer Line
- Completed Hand Line
- Road as Completed Line



Ferguson
CA-SNF-745

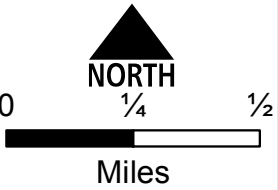
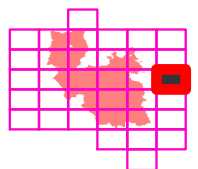
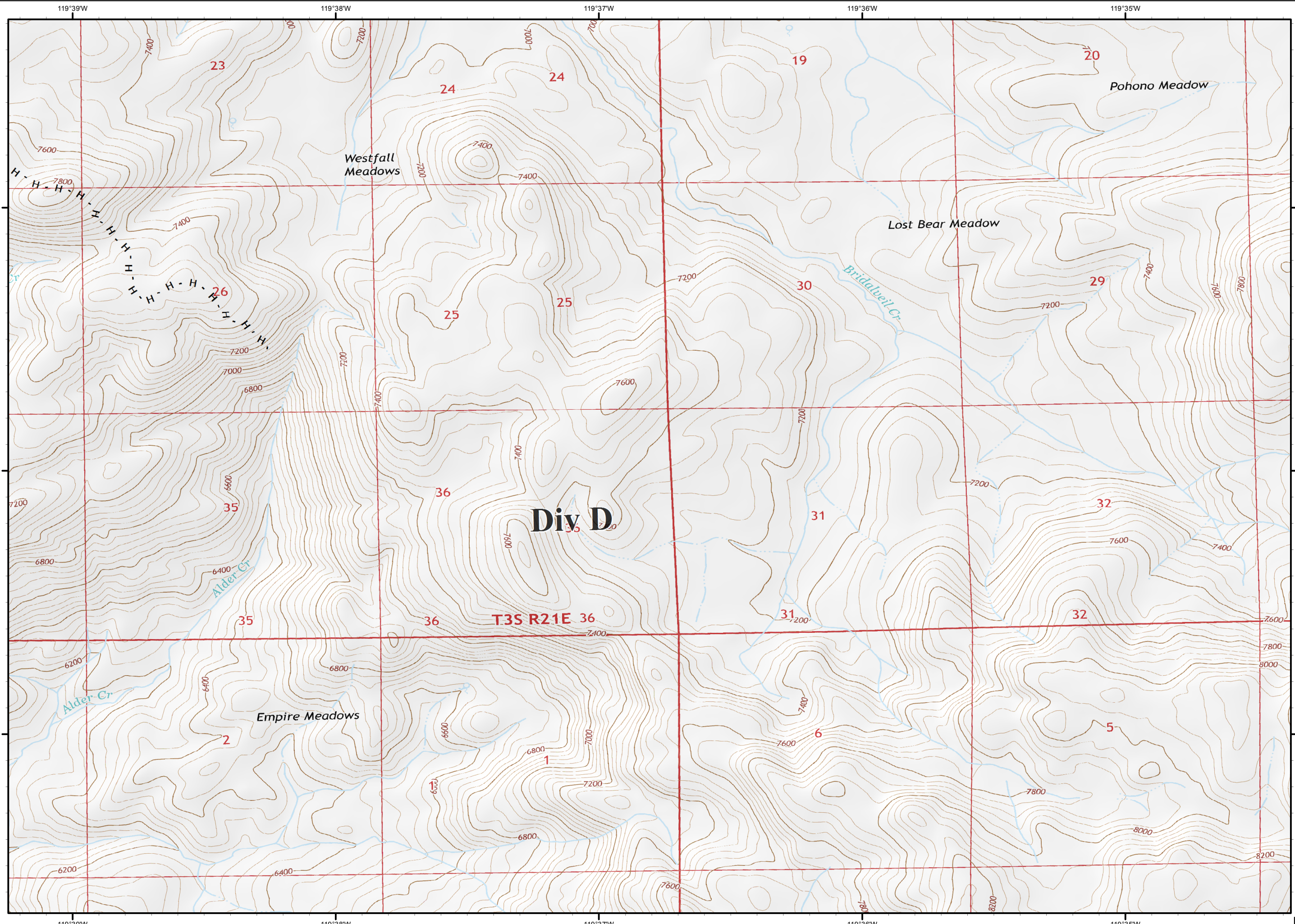
IAP Tiles

08/17/2018

F8



H - Completed Hand Line

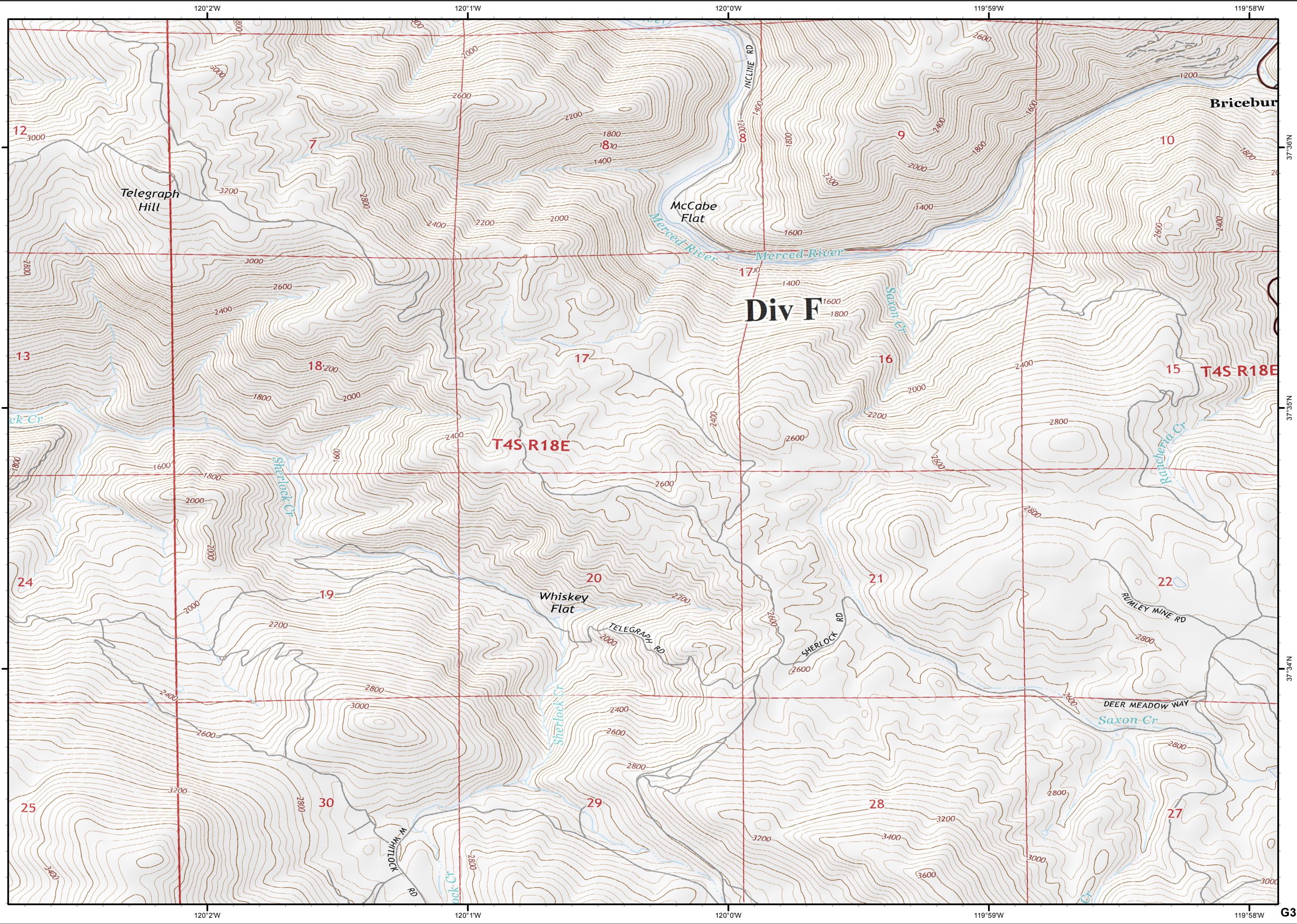


Ferguson
CA-SNF-745

IAP Tiles

08/17/2018

G3



A scale bar at the bottom left shows distances of 0, 1/4, and 1/2 miles. Above the scale bar is a north arrow pointing upwards. To the right of the scale bar is a small grid of pink squares, with one square highlighted in red, indicating the location of the map on a larger grid.

Ferguson
CA-SNF-745

IAP Tiles

08/17/2018

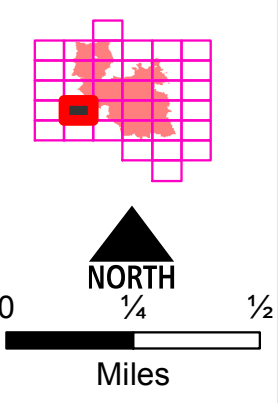
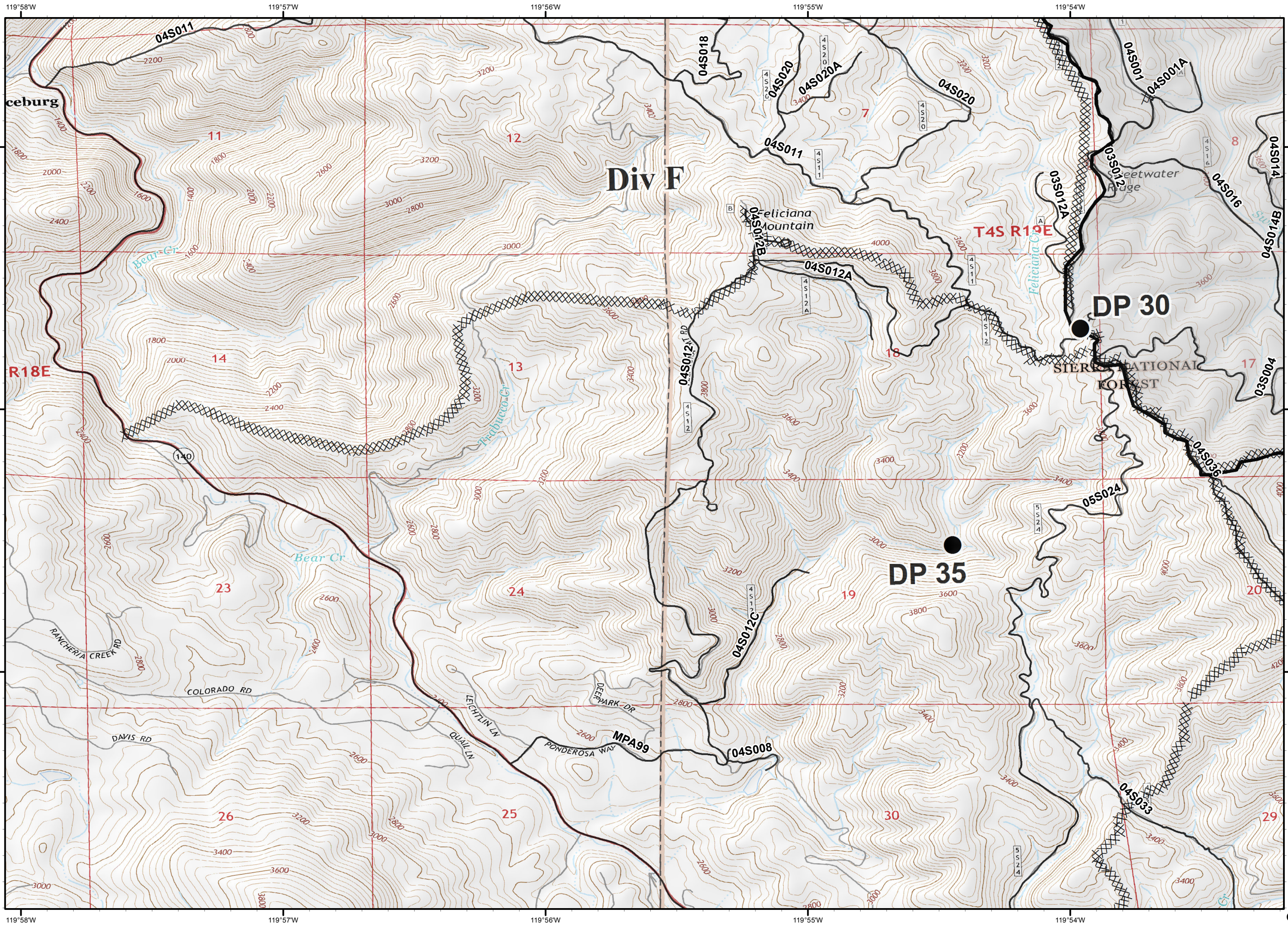
G4



● Drop Point

— Completed Line

XXXX Completed Dozer Line



Ferguson CA-SNF-745

IAP Tiles

08/17/2018

G5



Dip Site

Drop Point

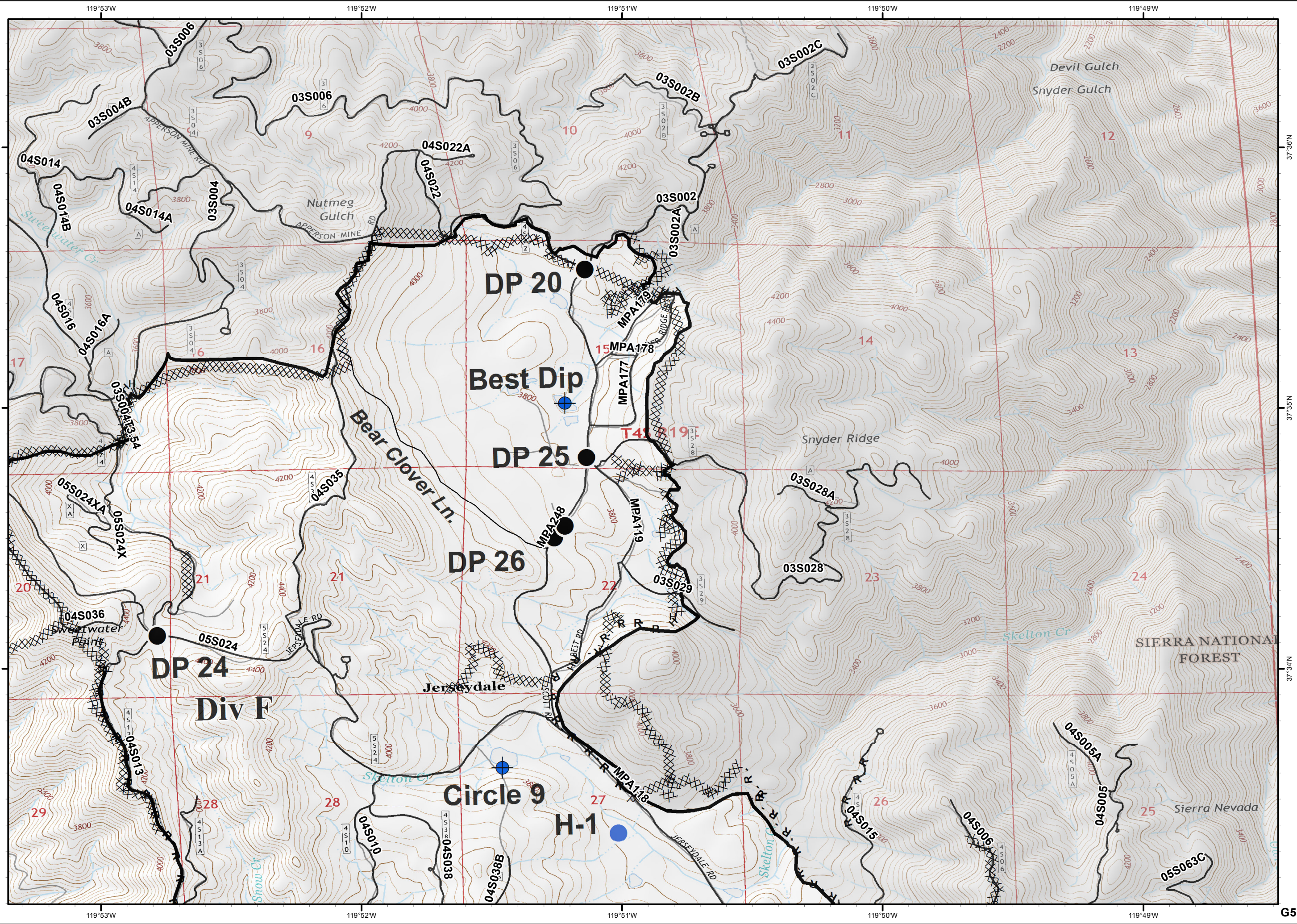
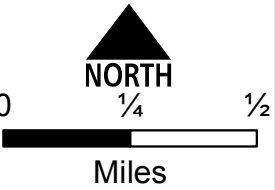
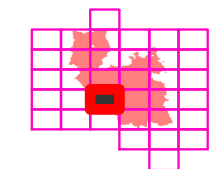
Helispot

Completed Line

Completed Dozer Line

Completed Hand Line

Road as Completed Line

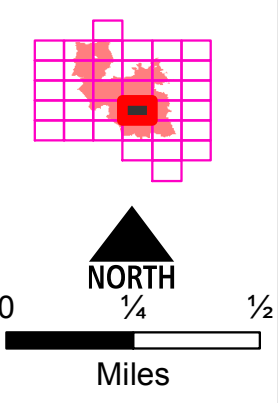
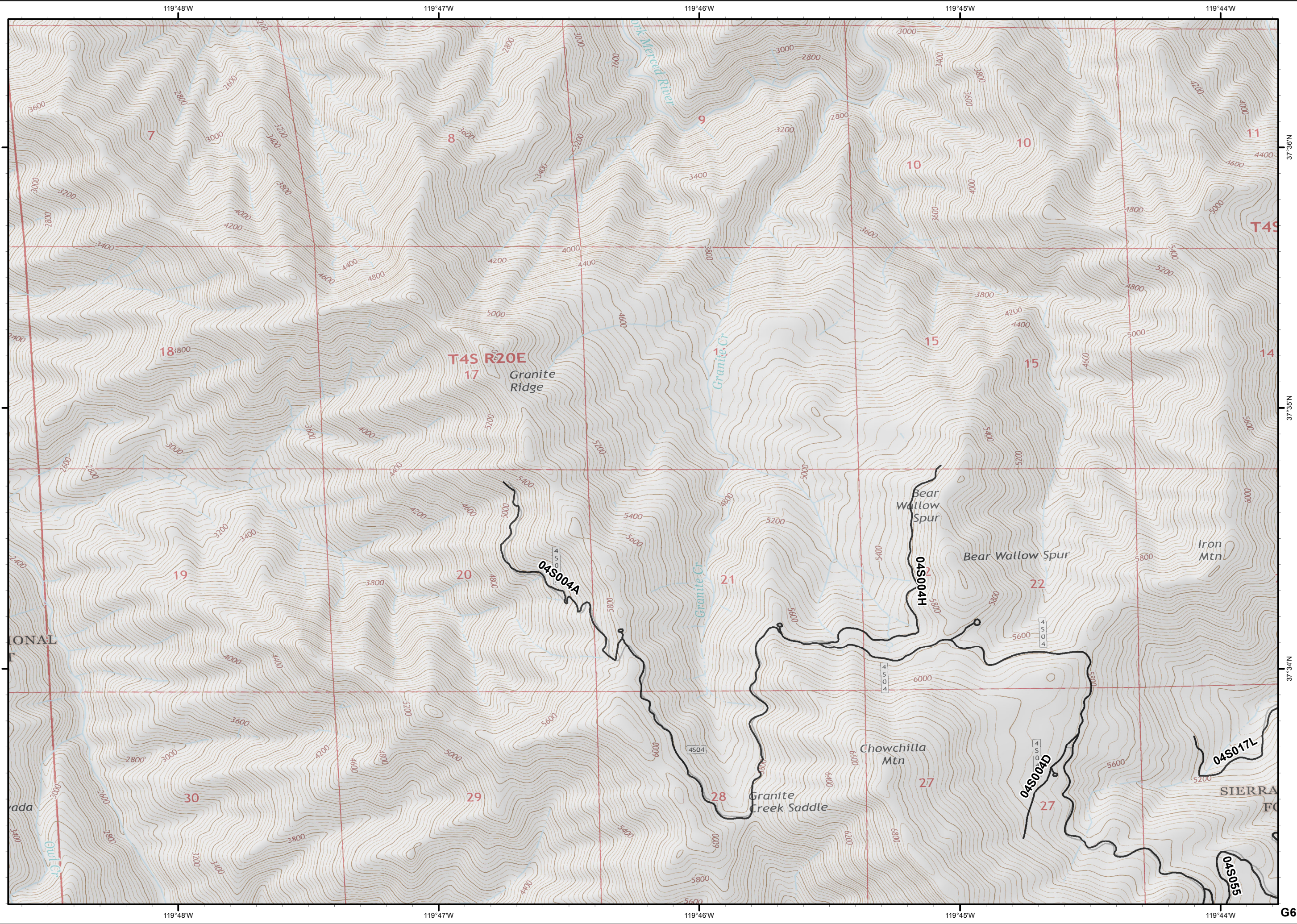


Ferguson
CA-SNF-745

IAP Tiles

08/17/2018

G6



Ferguson
CA-SNF-745

IAP Tiles

08/17/2018

G7



● Drop Point

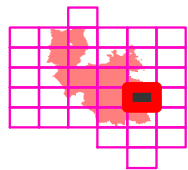
● Helispot

) (Division Break

— Completed Line

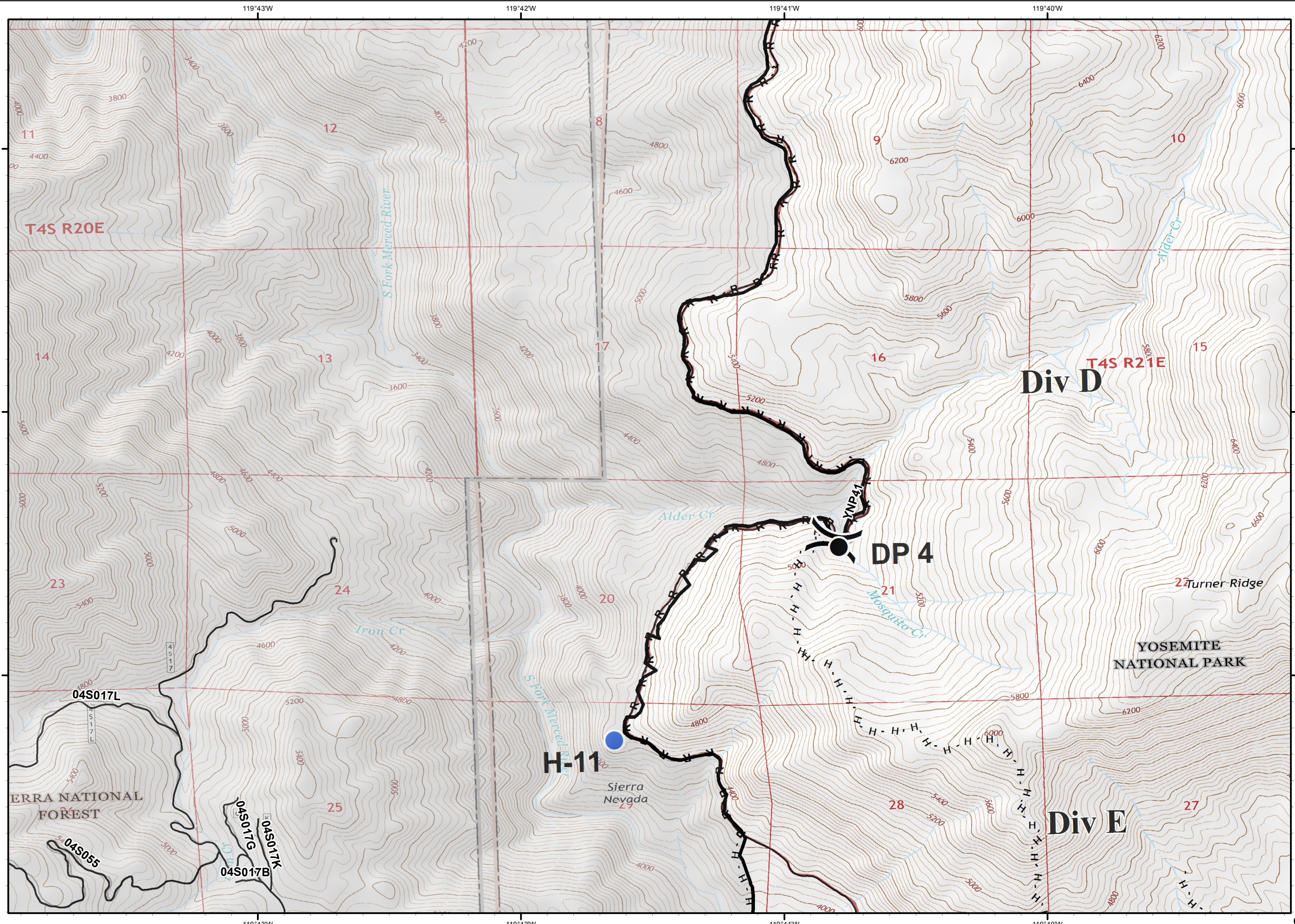
H - Completed Hand Line

R - Road as Completed Line



0 1/4 1/2

Miles



Ferguson
CA-SNF-745

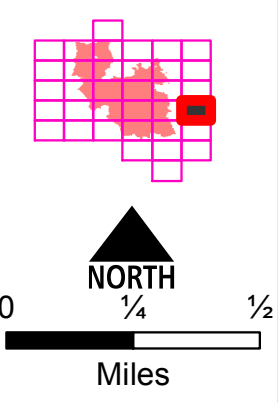
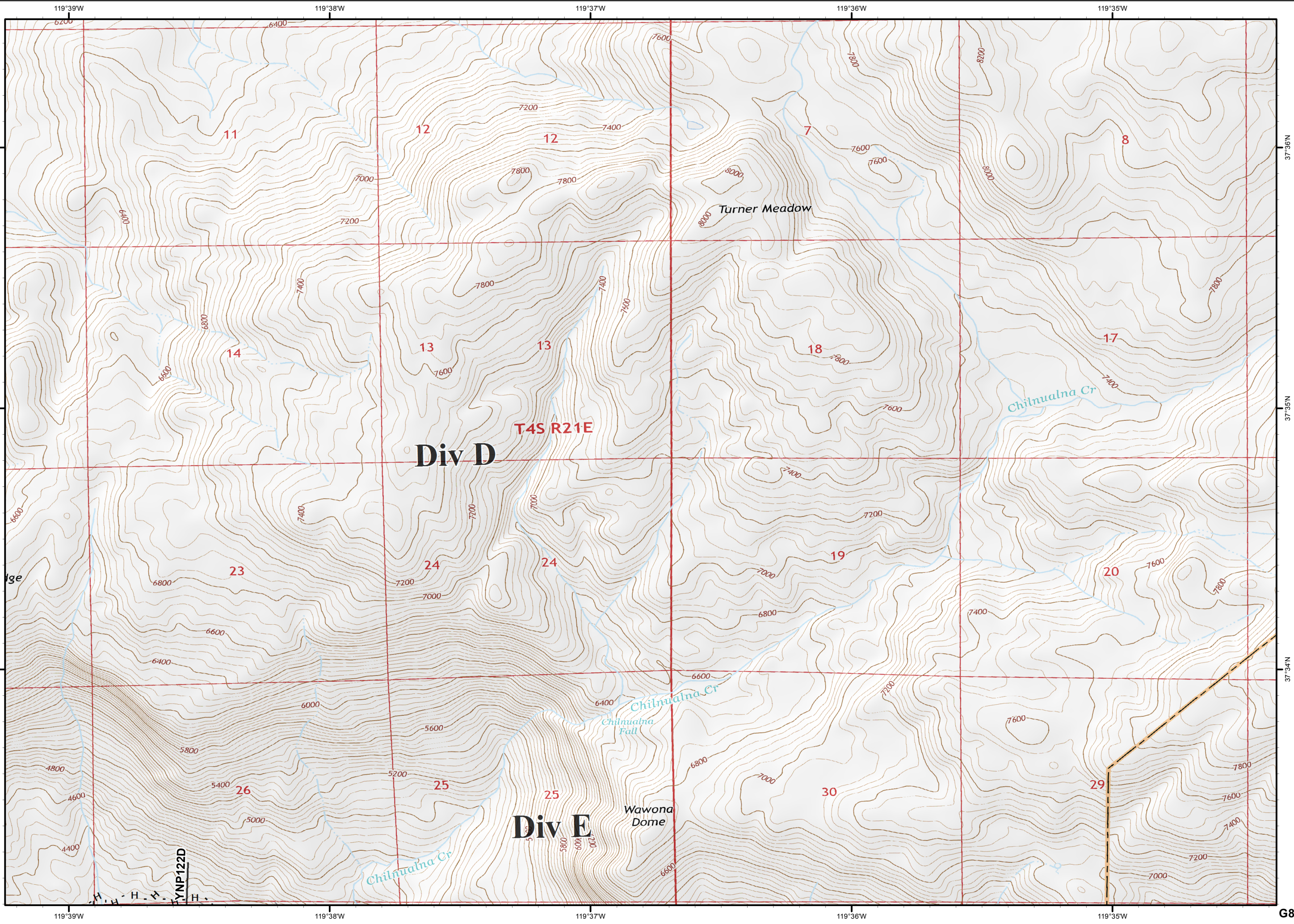
IAP Tiles

08/17/2018

G8



H - Completed Hand Line

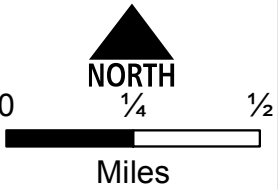
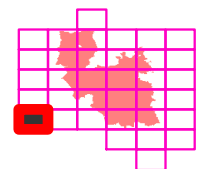
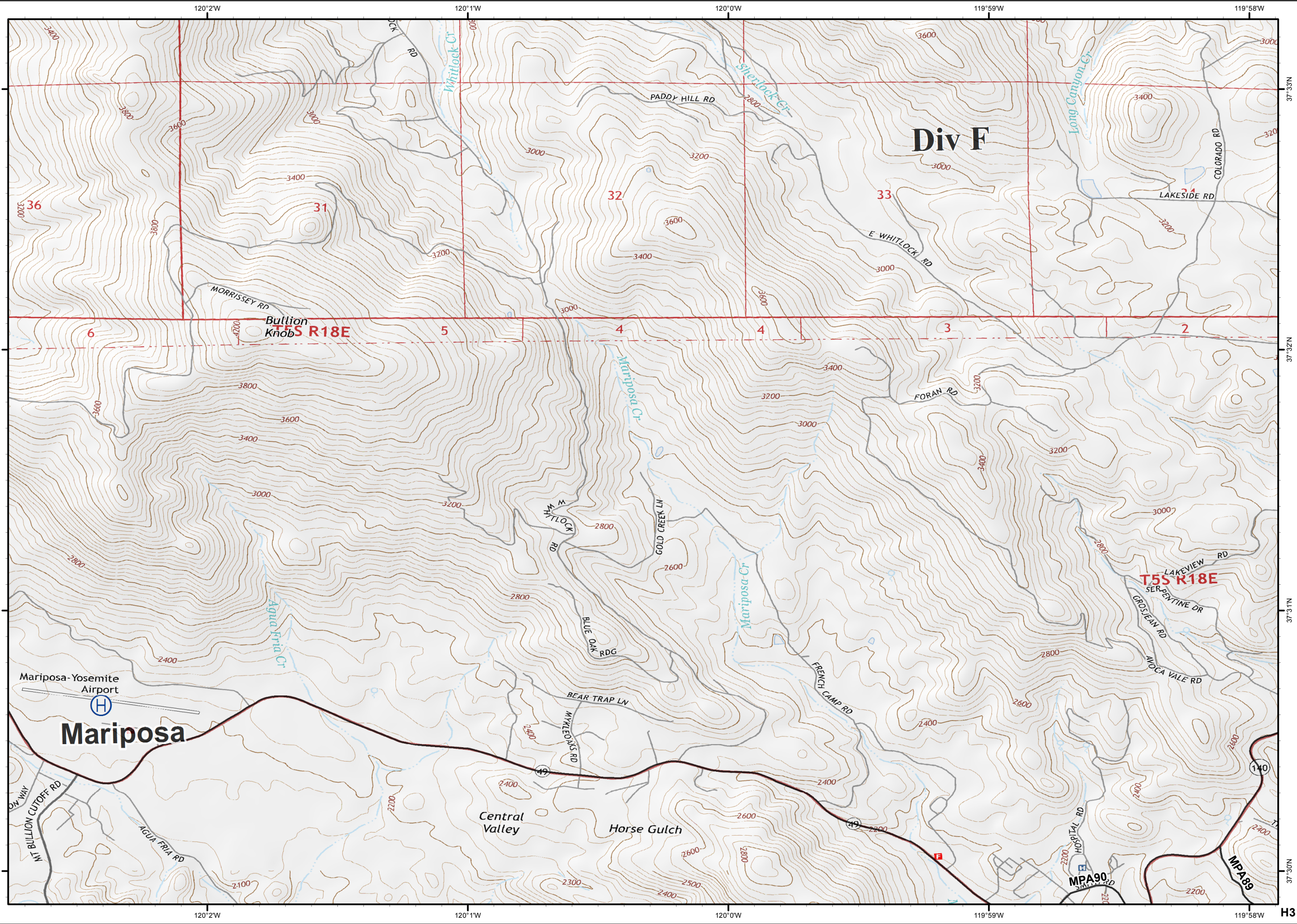


Ferguson
CA-SNF-745

IAP Tiles

08/17/2018

H3



H3

Ferguson
CA-SNF-745

IAP Tiles

08/17/2018

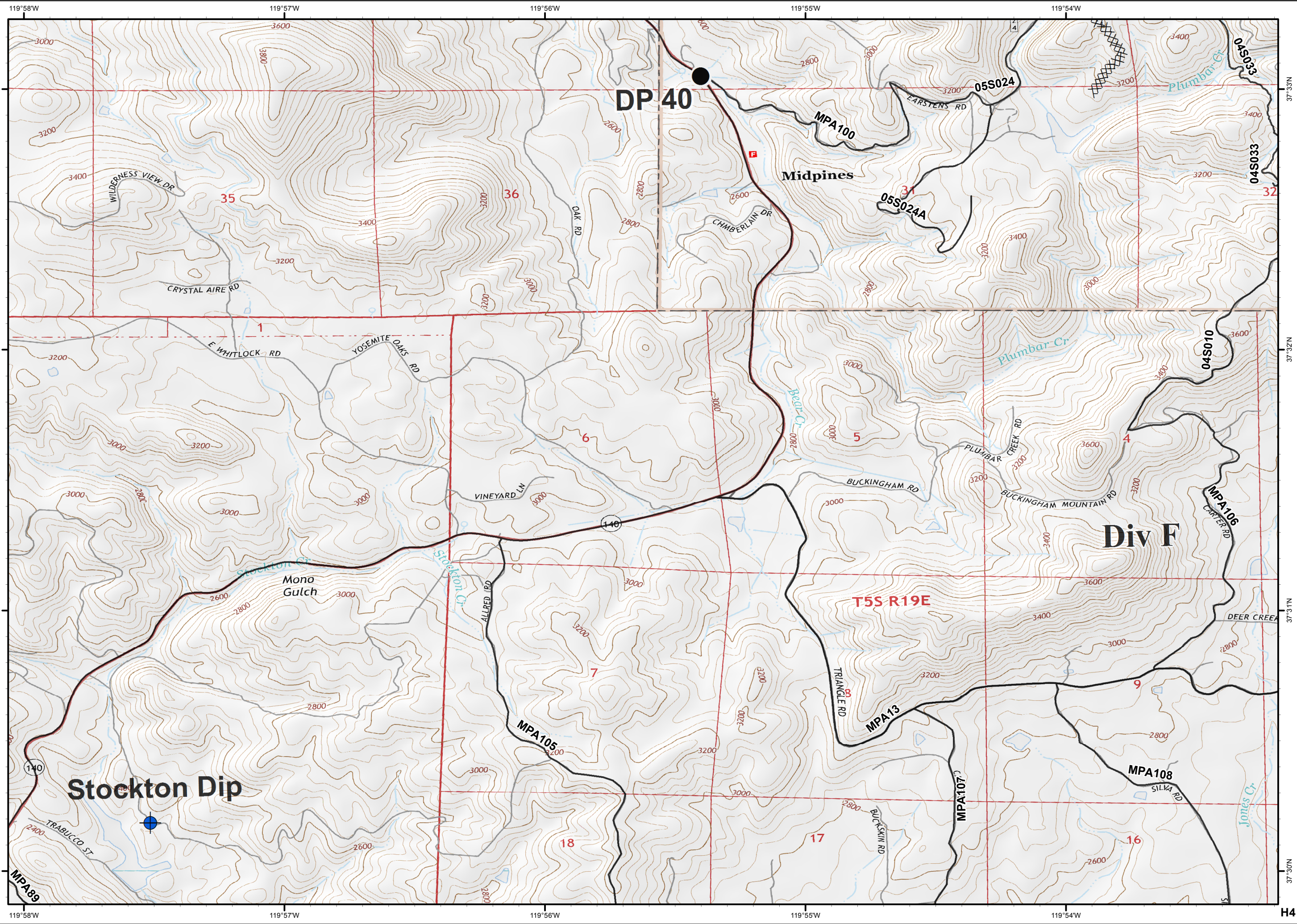
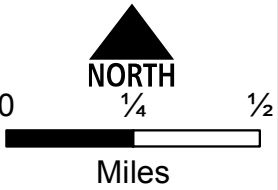
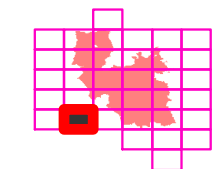
H4



Dip Site

Drop Point

Completed Dozer Line



Ferguson CA-SNF-745

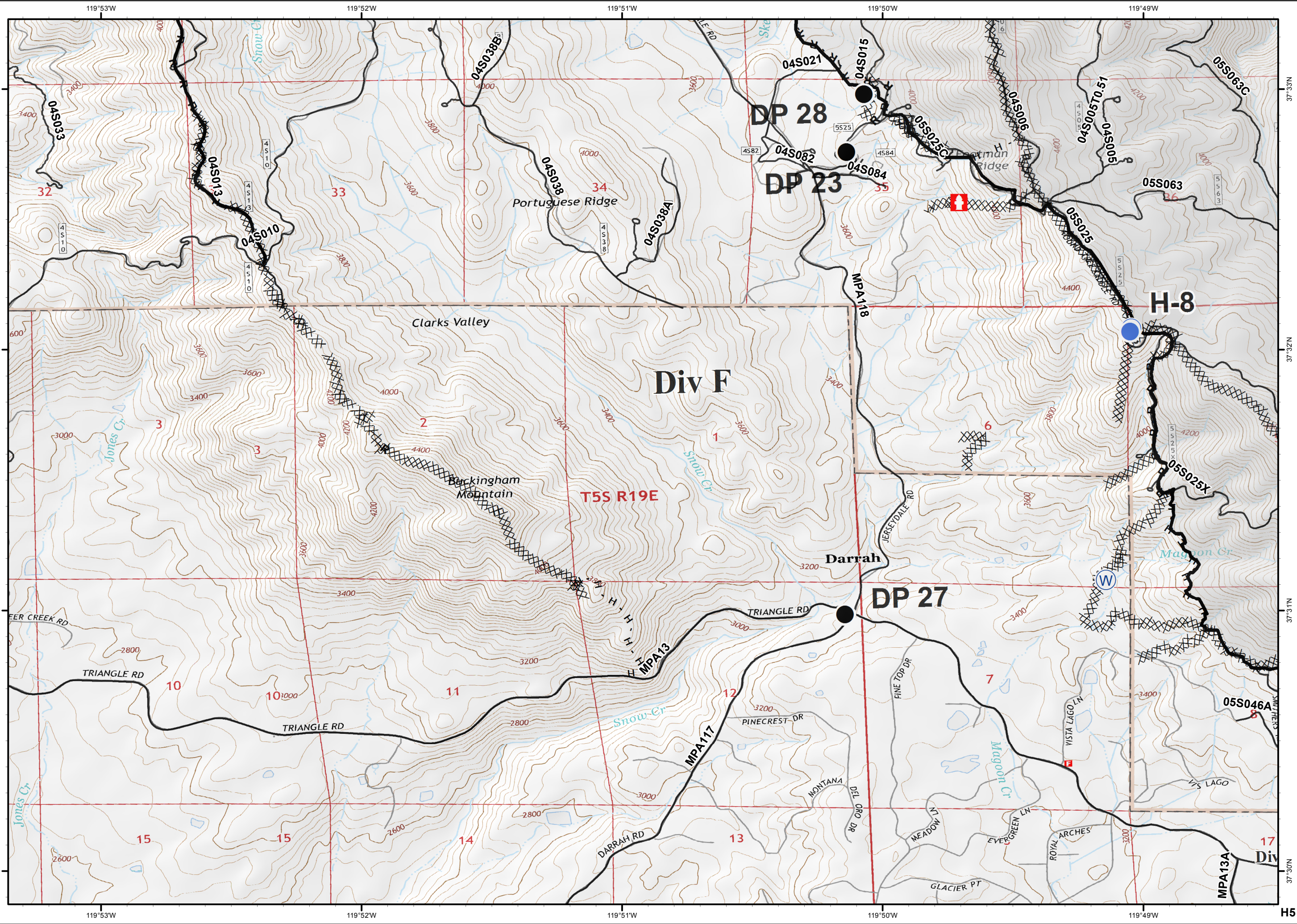
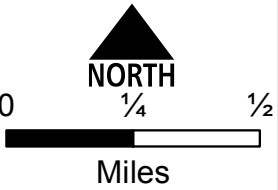
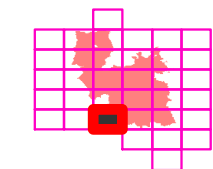
IAP Tiles

08/17/2018

H5



- Drop Point
- Helispot
- Ⓢ Staging Area
- Ⓜ Water Source
- 🚒 Hydrant
- Completed Line
- XXXX Completed Dozer Line
- H - Completed Hand Line
- R - Road as Completed Line



Ferguson CA-SNF-745

IAP Tiles

08/17/2018

H6



Dip Site



Drop Point



Internet Access



Lookout



Repeater



Spot Fire



Division Break

Completed Line

Completed Dozer Line

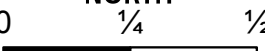
Completed Hand Line

R - Road as Completed Line

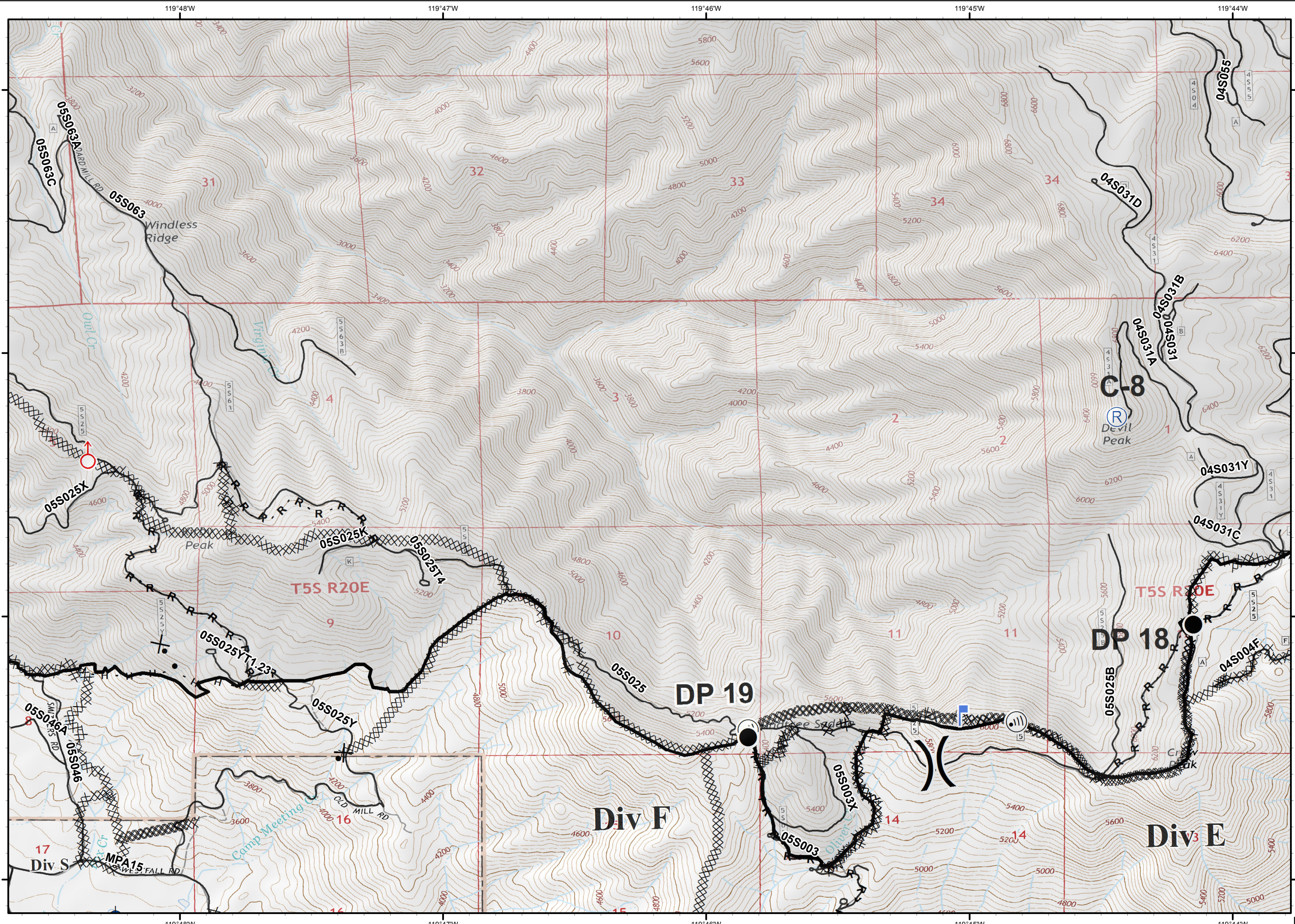
Proposed Dozer Line



NORTH



Miles



Ferguson CA-SNF-745

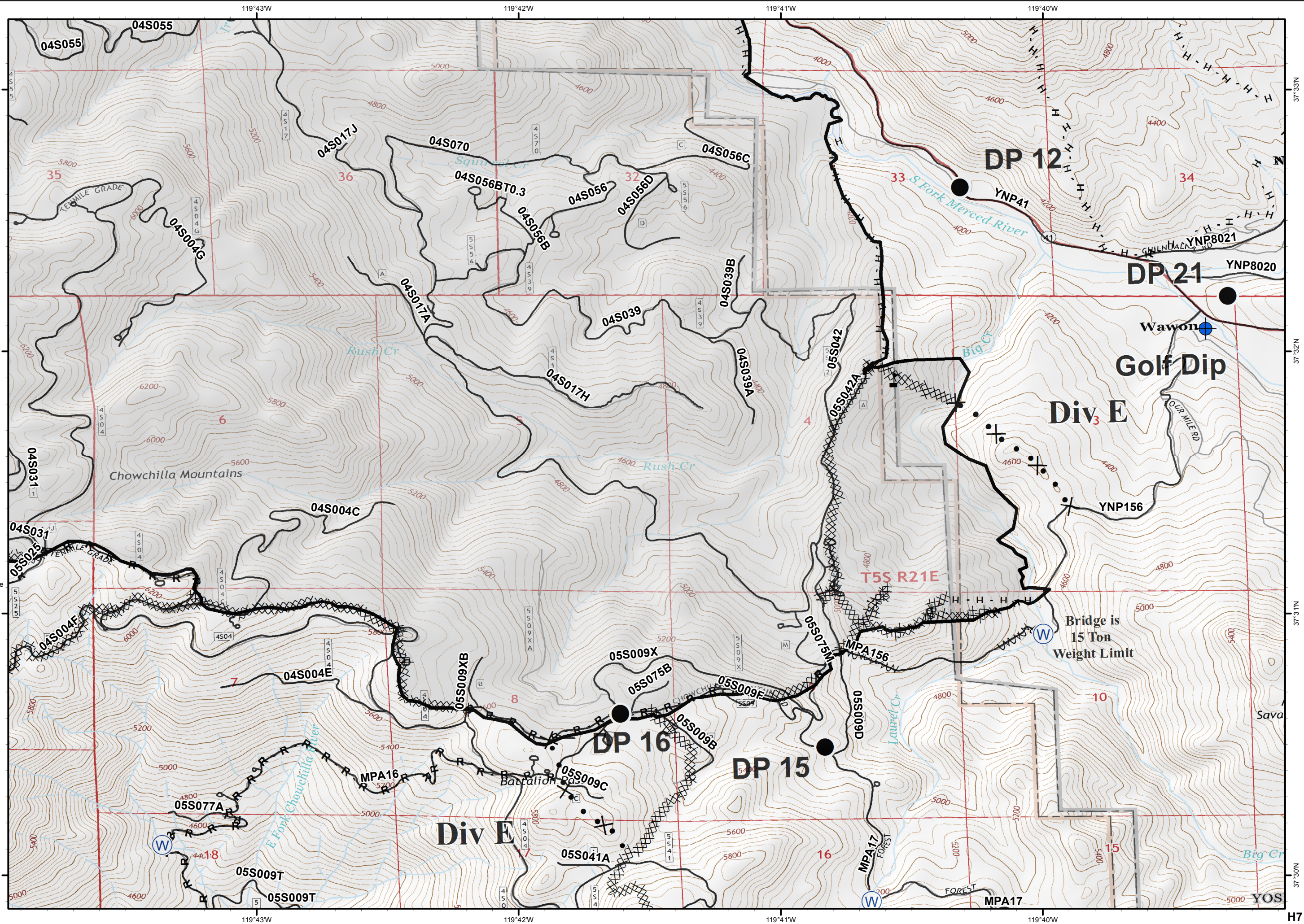
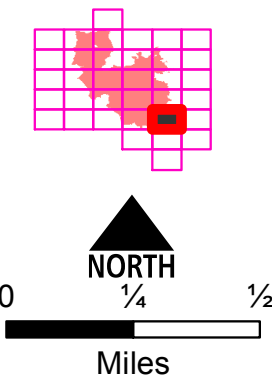
IAP Tiles

08/17/2018

H7



- Dip Site
- Drop Point
- Water Source
- Value at Risk
- Completed Line
- Completed Dozer Line
- Completed Hand Line
- Road as Completed Line
- Proposed Dozer Line
- Fire Break Planned or Incomplete



Ferguson
CA-SNF-745

IAP Tiles

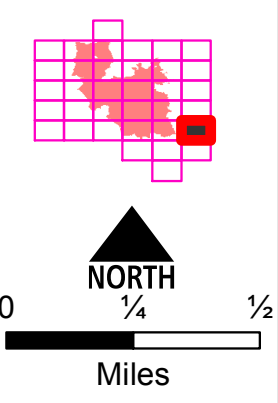
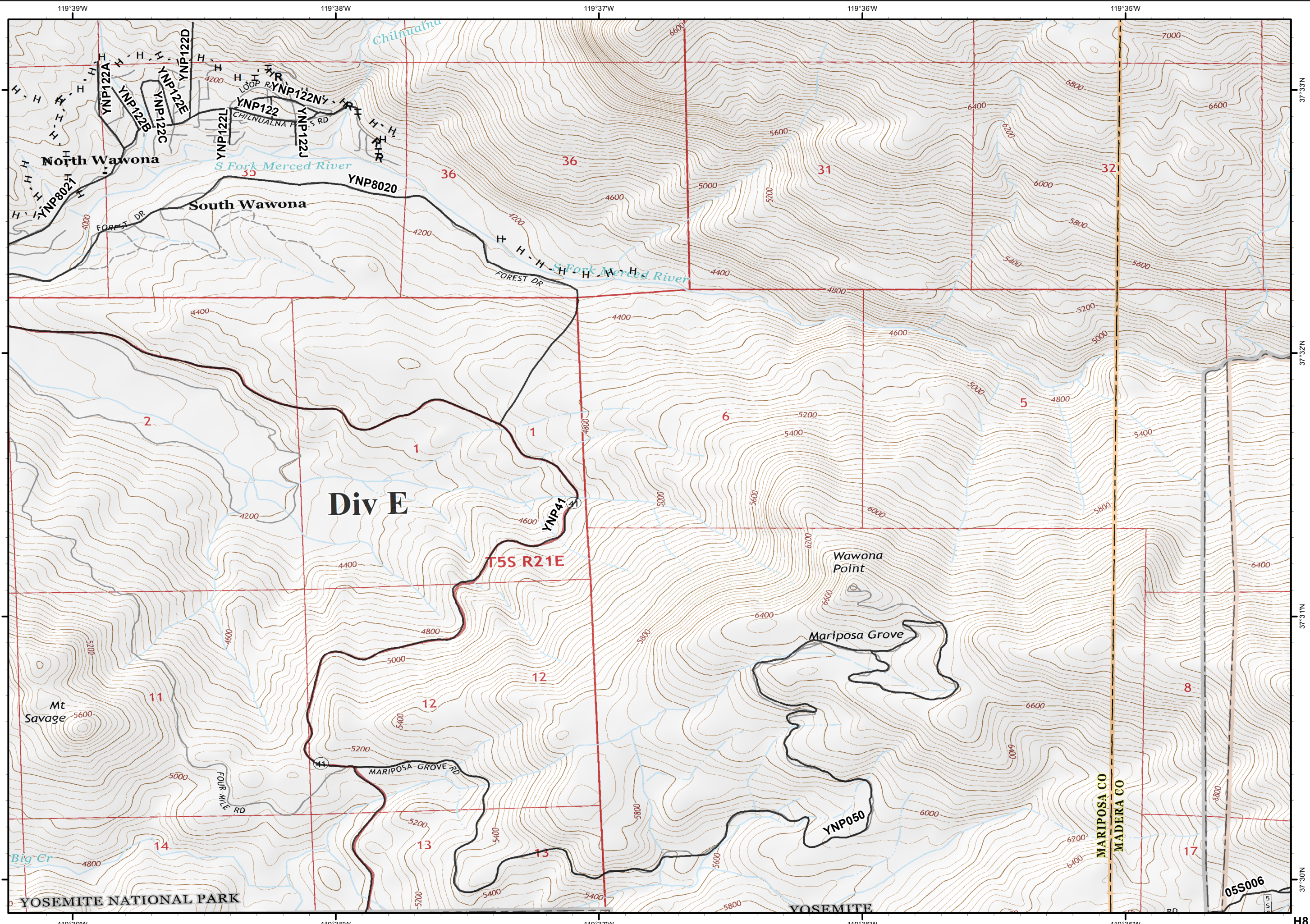
08/17/2018

H8



H - Completed Hand Line

R - Road as Completed Line



Ferguson CA-SNF-745

IAP Tiles

08/17/2018

16



Dip Site

Drop Point

Staging Area

Water Source

Hydrant

Completed Dozer Line

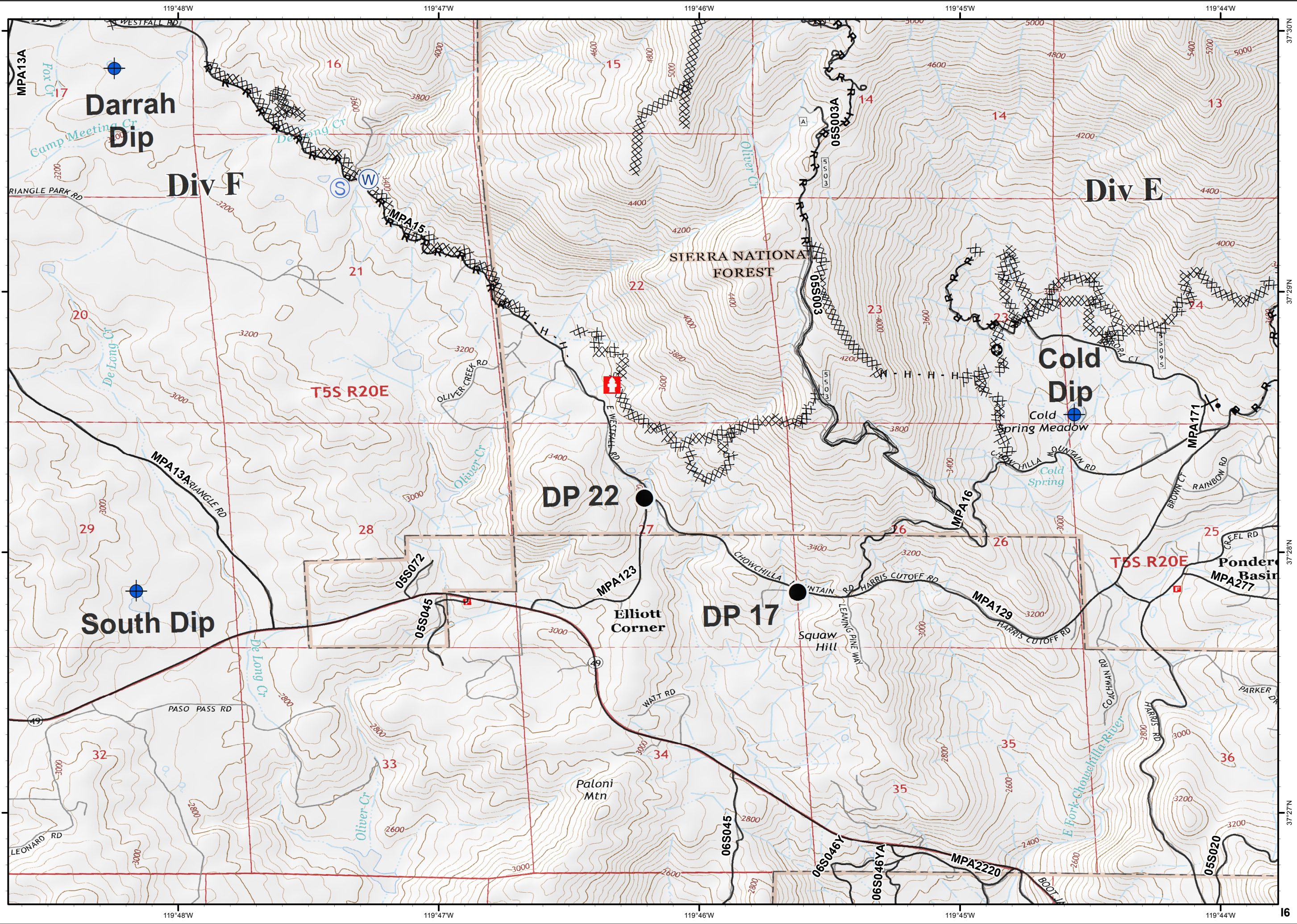
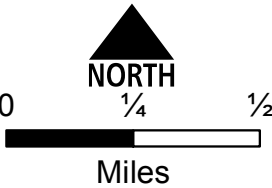
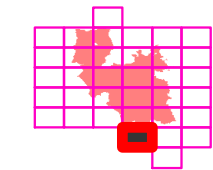
Completed Hand Line

Road as Completed Line

Access or Improved Road

Proposed Dozer Line

Other



Ferguson CA-SNF-745

IAP Tiles

08/17/2018

17



Dip Site

Staging Area

Water Source

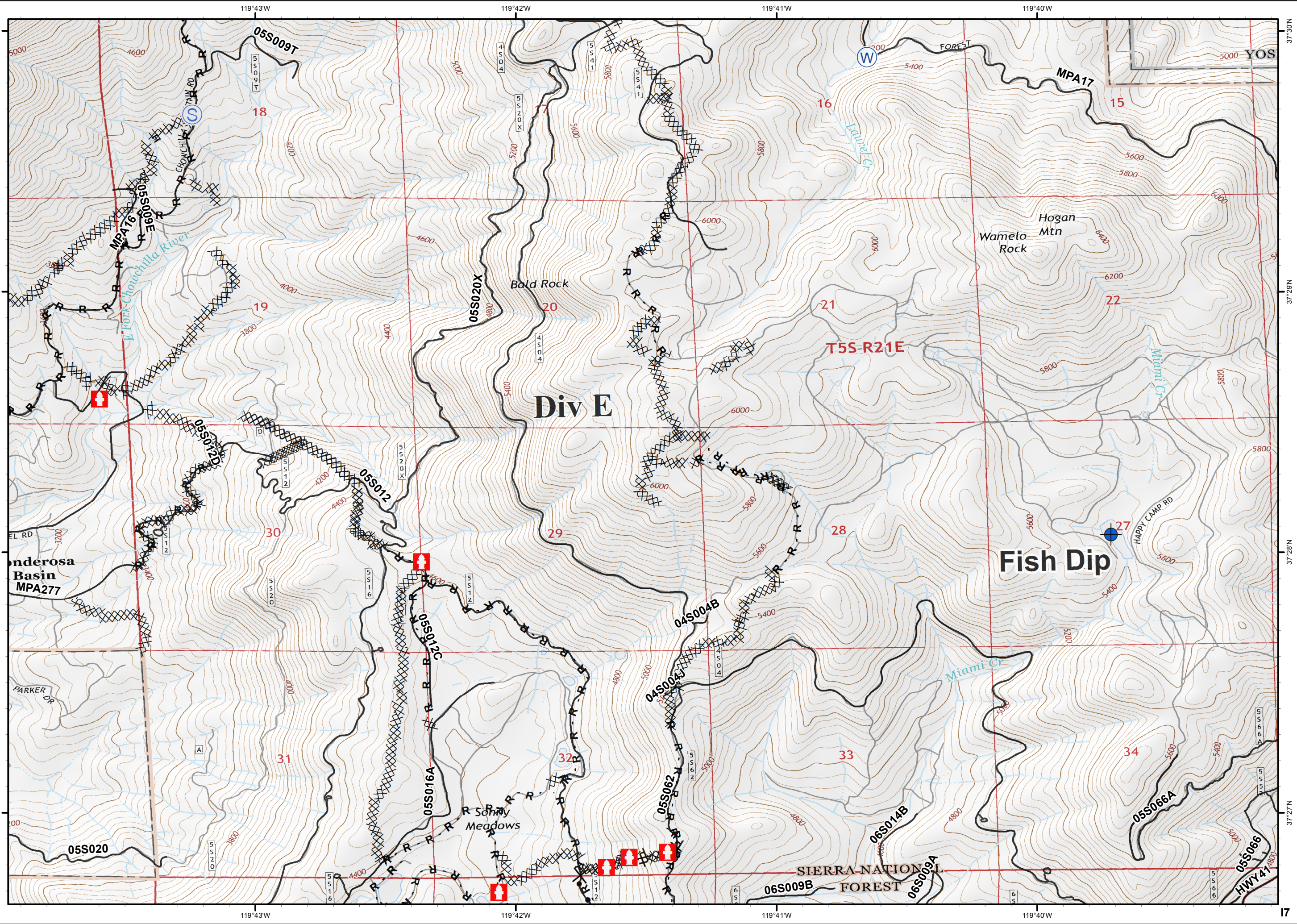
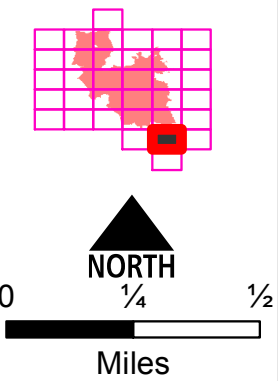
Hydrant

Completed Dozer Line

Completed Hand Line

Road as Completed Line

Proposed Dozer Line



37°30'N
37°29'N
37°28'N
37°27'N
17

Ferguson CA-SNF-745

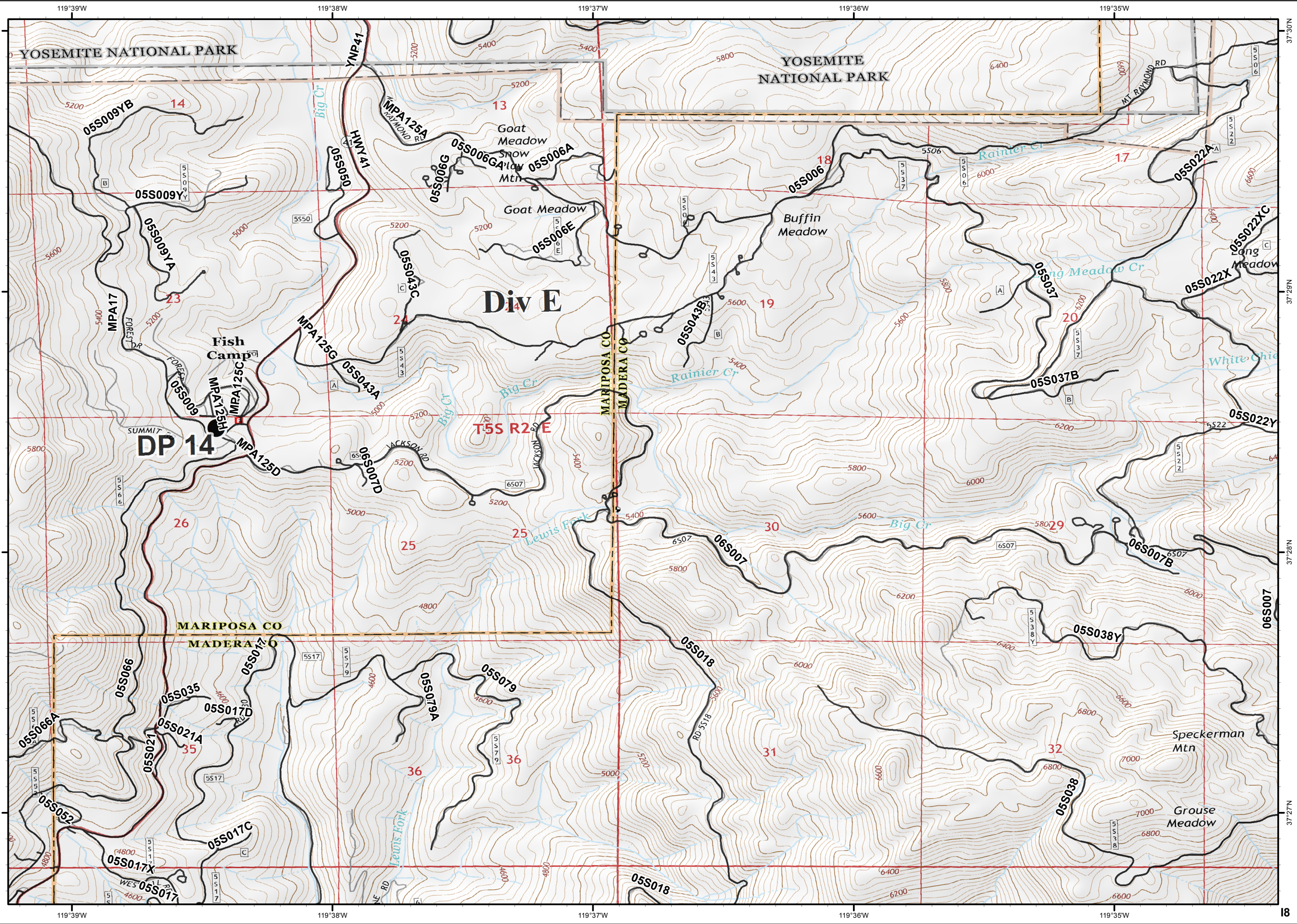
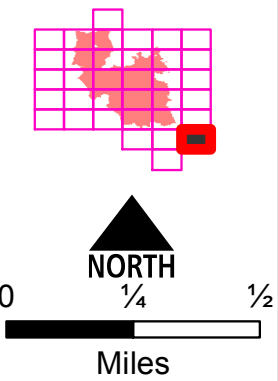
IAP Tiles

08/17/2018

18



Drop Point



Ferguson CA-SNF-745

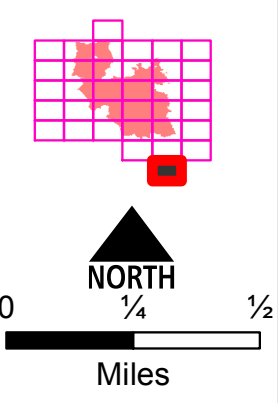
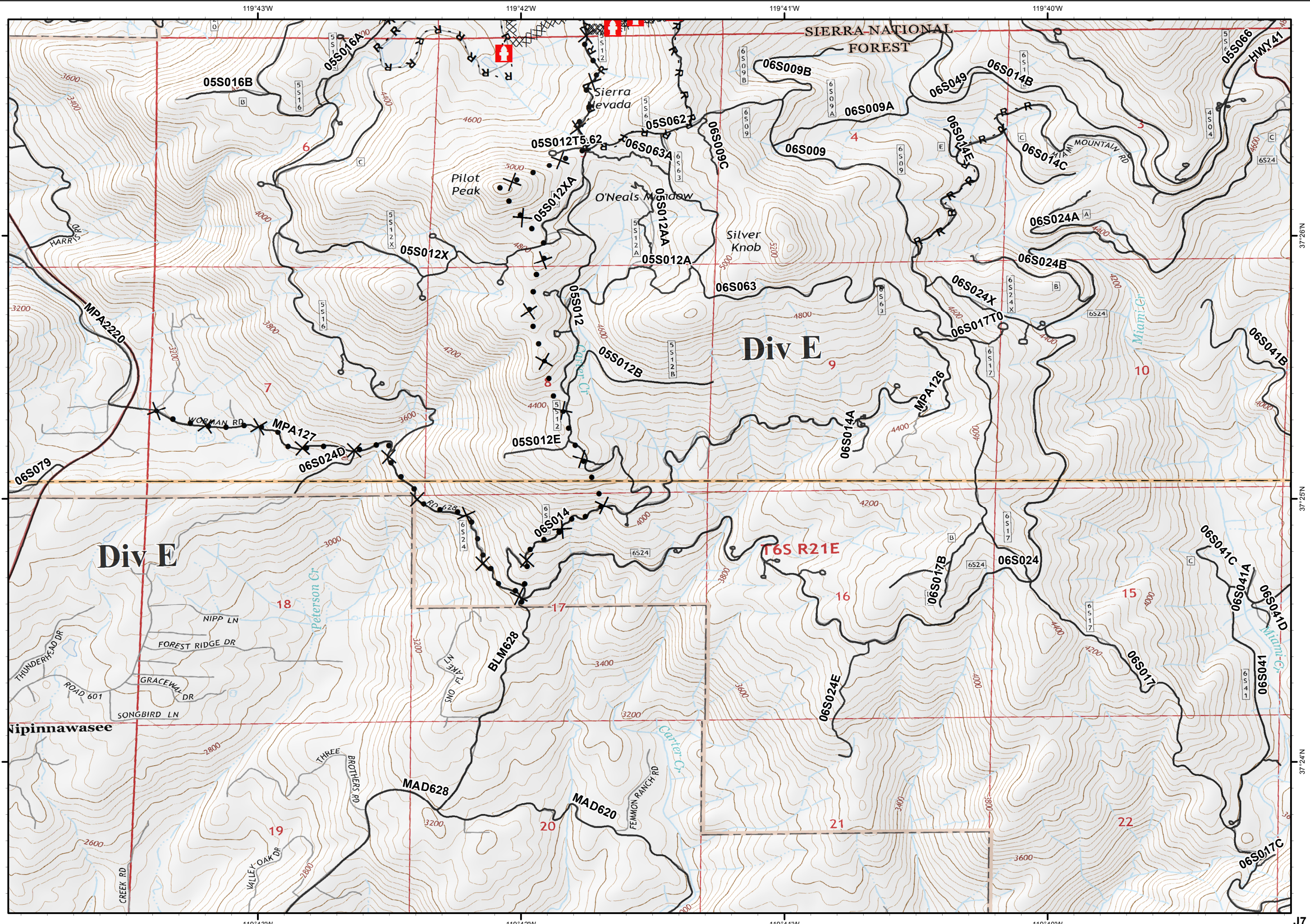
IAP Tiles

08/17/2018

J7



- Hydrant
- Completed Dozer Line
- Road as Completed Line
- Proposed Dozer Line



37°26'N

37°25'N

37°24'N

J7