
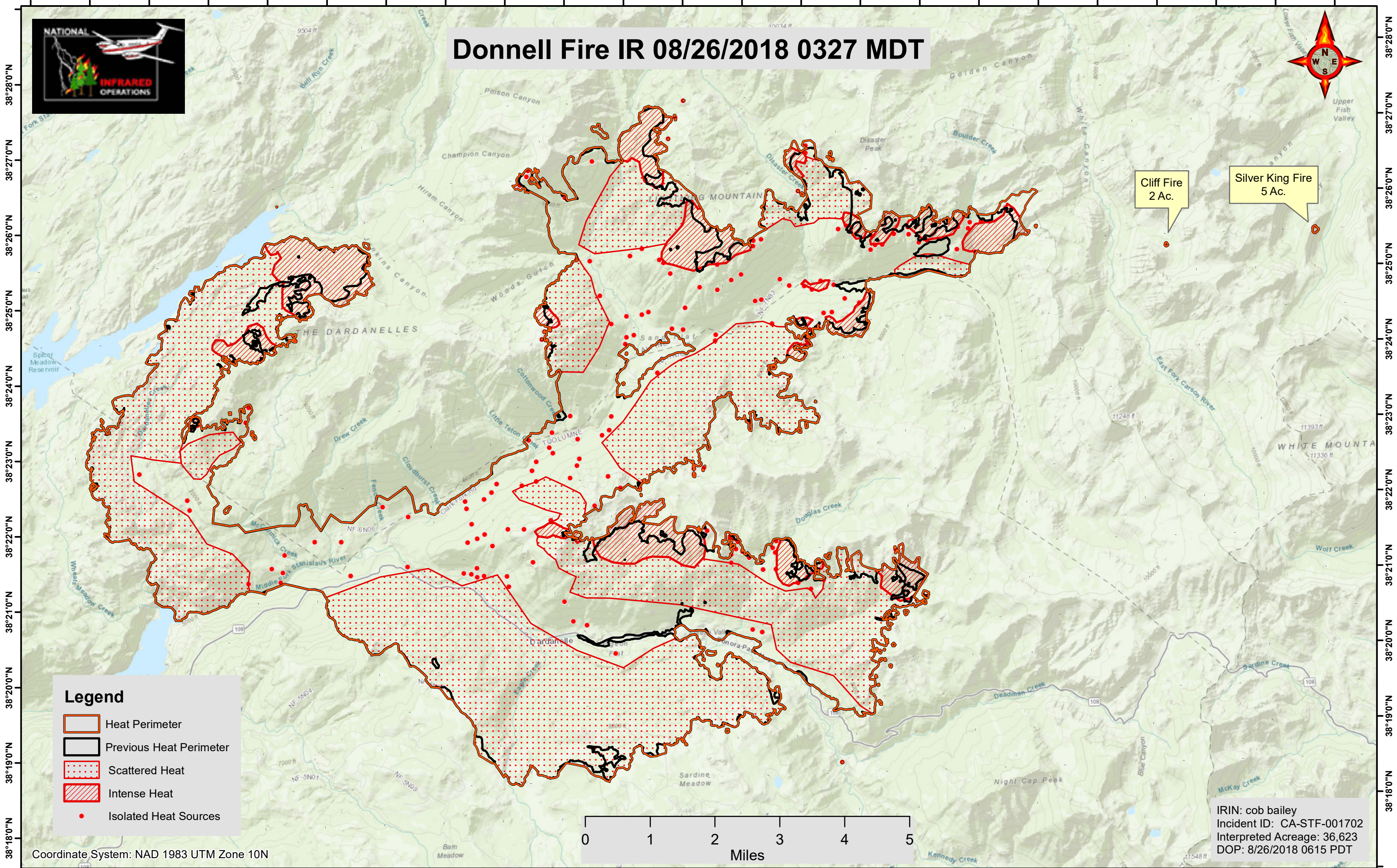


119°58'0"W 119°57'0"W 119°56'0"W 119°55'0"W 119°54'0"W 119°53'0"W 119°52'0"W 119°51'0"W 119°50'0"W 119°49'0"W 119°48'0"W 119°47'0"W 119°46'0"W 119°45'0"W 119°44'0"W 119°43'0"W 119°42'0"W 119°41'0"W 119°40'0"W 119°39'0"W 119°38'0"W 119°37'0"W 119°36'0"W



Donnell Fire IR 08/26/2018 0327 MDT

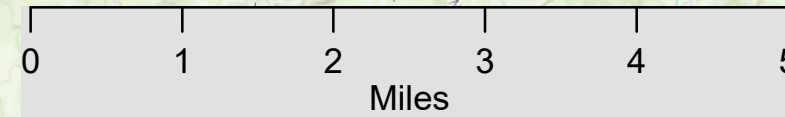


Cliff Fire
2 Ac.

Silver King Fire
5 Ac.

Legend

- Heat Perimeter
- Previous Heat Perimeter
- Scattered Heat
- Intense Heat
- Isolated Heat Sources



IRIN: cob bailey
 Incident ID: CA-STF-001702
 Interpreted Acreage: 36,623
 DOP: 8/26/2018 0615 PDT

Coordinate System: NAD 1983 UTM Zone 10N

119°58'0"W 119°57'0"W 119°56'0"W 119°55'0"W 119°54'0"W 119°53'0"W 119°52'0"W 119°51'0"W 119°50'0"W 119°49'0"W 119°48'0"W 119°47'0"W 119°46'0"W 119°45'0"W 119°44'0"W 119°43'0"W 119°42'0"W 119°41'0"W 119°40'0"W 119°39'0"W 119°38'0"W 119°37'0"W 119°36'0"W