






Donnell CA-STF-001702 Infrared Heat Sources



-  Heat Perimeter
 -  Intense Heat
 -  Scattered Heat
 -  Isolated Heat Sources
 -  Previous Heat Perimeter
- NAD 1983 UTM Zone 10



IR Interpreter: Buck Buchanan
 Interpreted Acres: 36,318
 Date: 08/28/2018
 Time Imagery Received: 0119 hrs. PDT

Donnell - 36,308 acres
Cliff - 2 acres
Silver King - 8 acres

Source: Esri, DigitalGlobe, GeoEye, Earthstar Geographics, CNES/Airbus DS, USDA, USGS, AeroGRID, IGN, and the GIS User Community