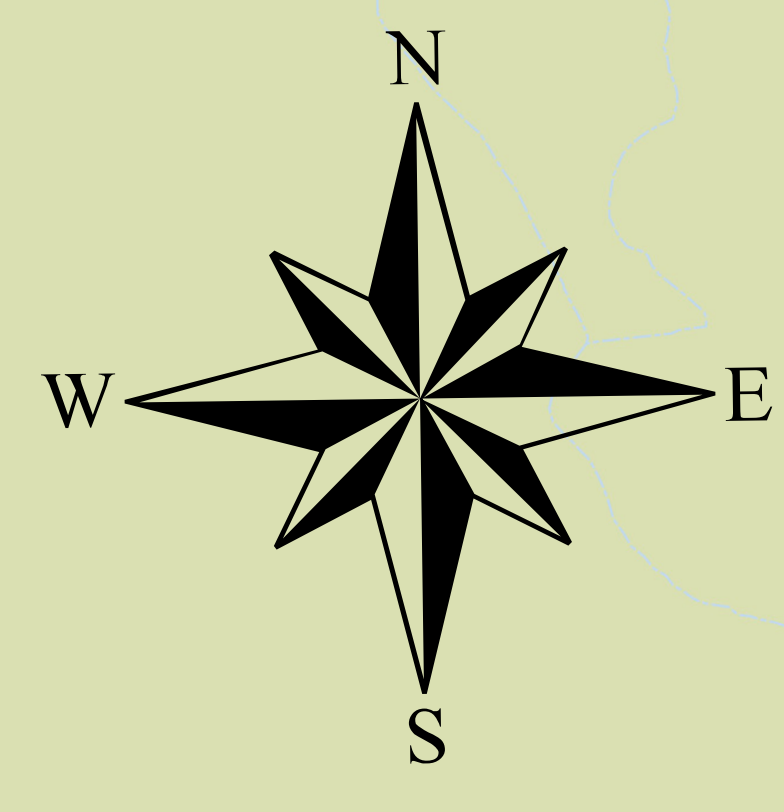


Five Fire
CA-ANF-2931
August 4,
2019, Day
Operational
Period





Approx 156ac
08/03/2019
2200hr

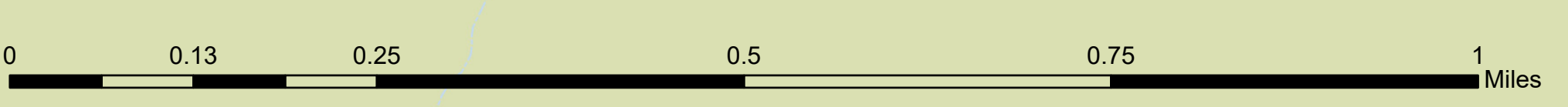
WGS84 CA Teale Albers



Div A

Div Z

-  Division Break
-  Uncontrolled Fire Edge
-  Completed Line
-  Wildfire Daily Fire Perimeter



Sources: Esri, HERE, Garmin, USGS, Intermap, INCREMENT P, NRCan, Esri Japan, METI, Esri China (Hong Kong), Esri Korea, Esri (Thailand), NGCC, (c) OpenStreetMap contributors, and the GIS User Community