

Jordan Fire




CA-INF-000903

IAP Index

June 11 2019 0600 DAY

approx 278 acres
Jun 10 2019 2338

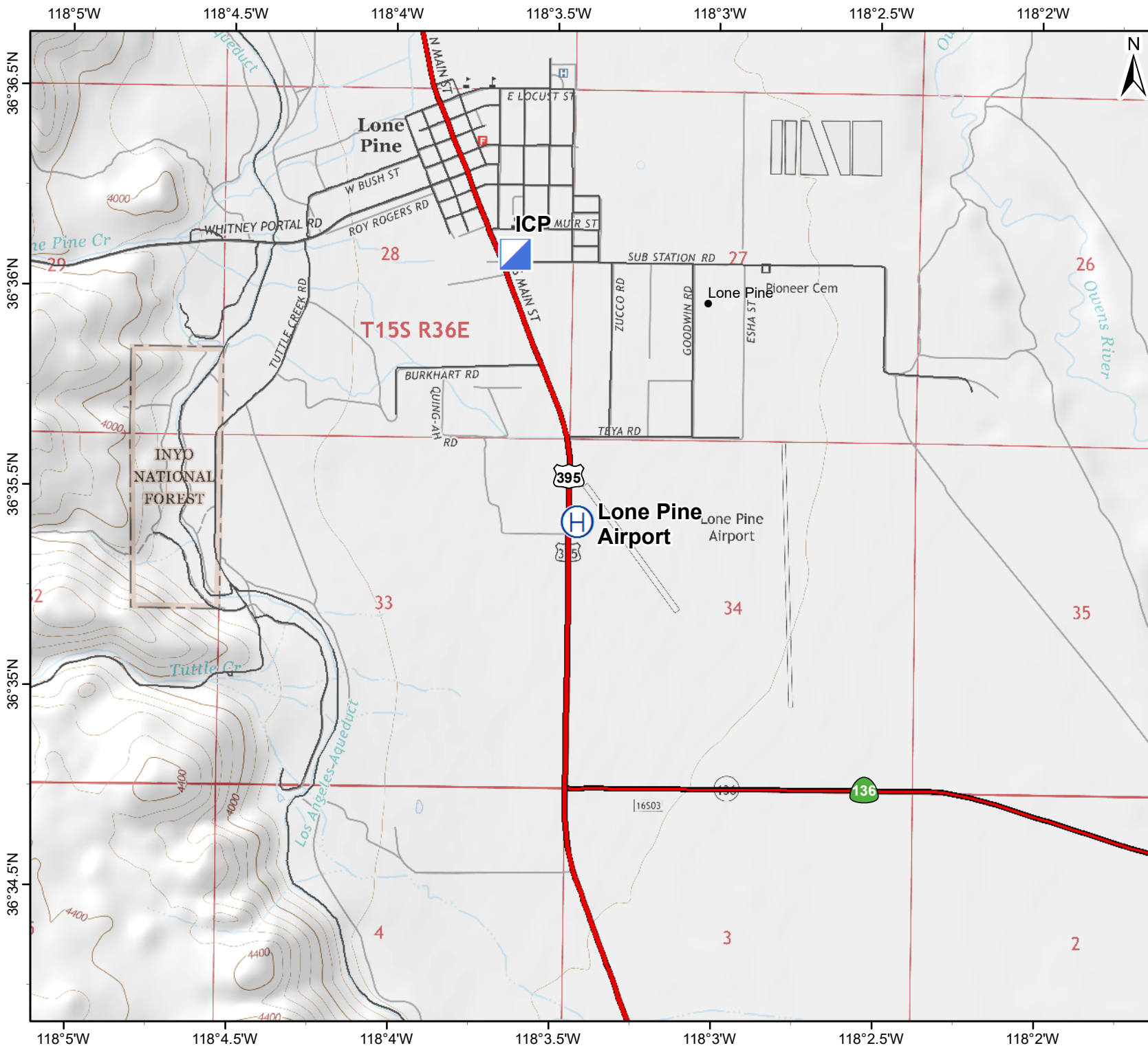
Legend

-  IAP Index
-  Structures
-  Helibase
-  Helispot
-  ICP
-  Uncontrolled Fire Edge
-  Fire Perimeter



0 1 2
Miles

NAD 1983 UTM Zone 11N
Projection: Transverse Mercator
Datum: North American 1983



Jordan Fire
CA-INF-000903

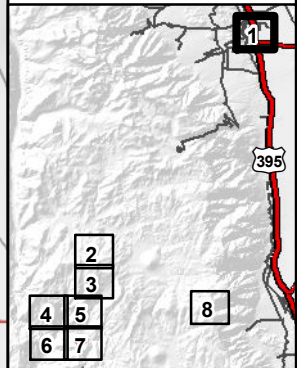
IAP

June 11 2019 0600 DAY

approx 278 acres
Jun 10 2019 2344

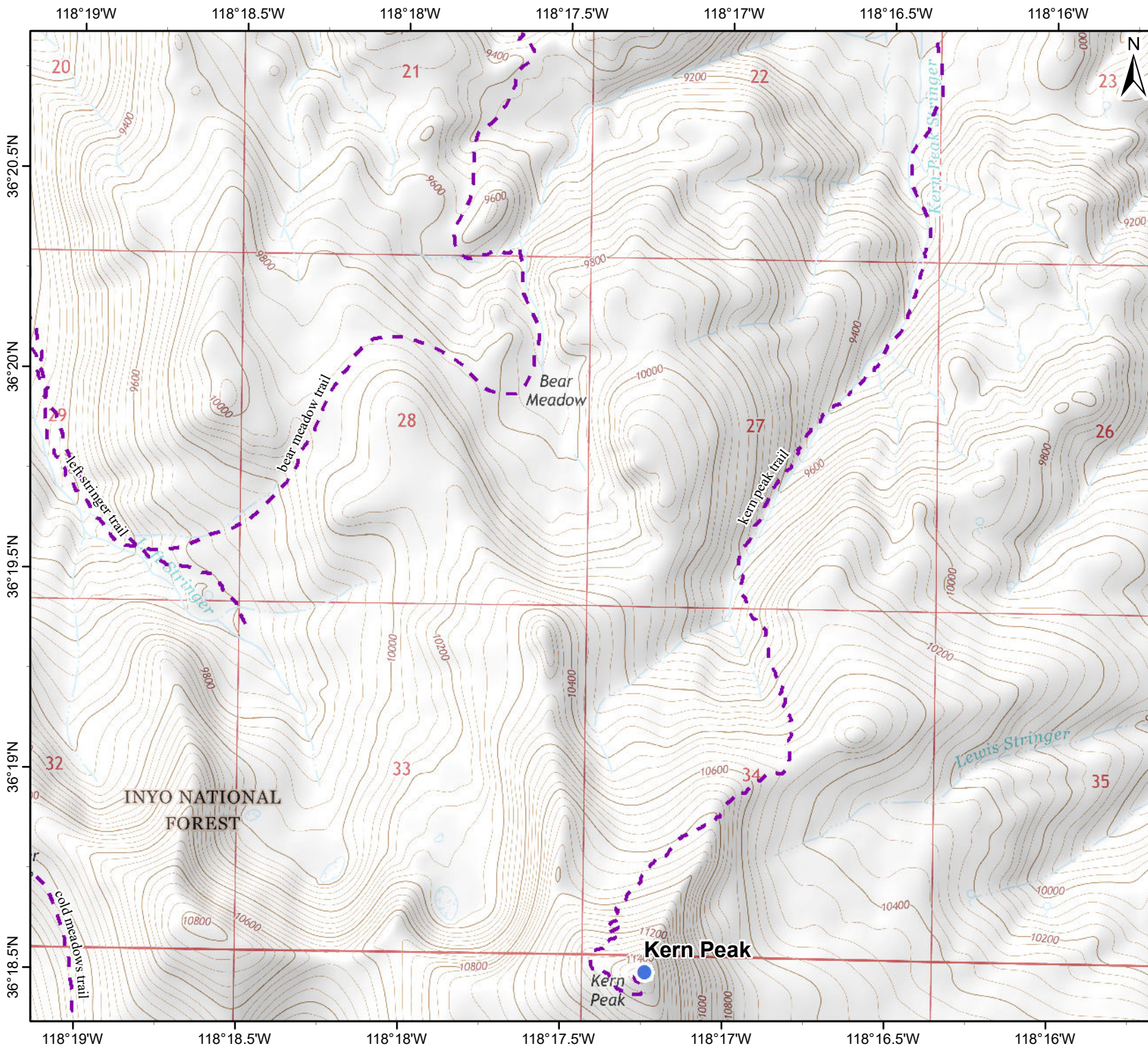
Legend

-  Helibase
-  ICP



0 0.1 0.2
Miles

NAD 1983 UTM Zone 11N
Projection: Transverse Mercator
Datum: North American 1983



Jordan Fire
CA-INF-000903

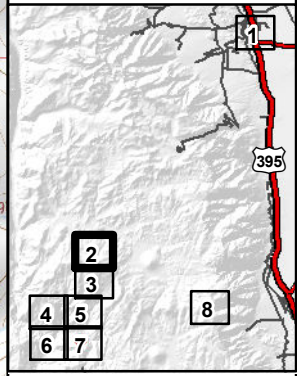
IAP

June 11 2019 0600 DAY

approx 278 acres
Jun 10 2019 2344

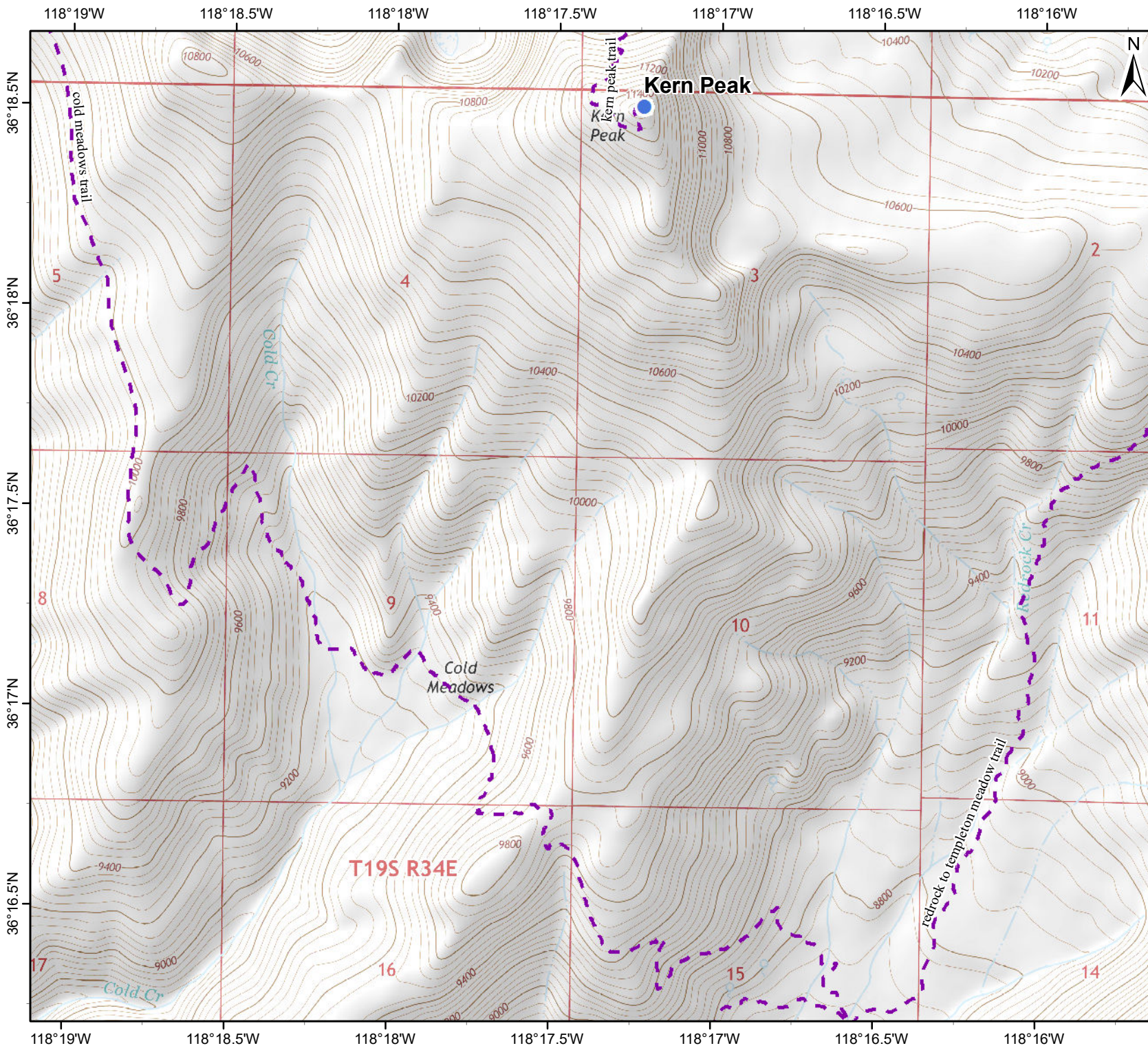
Legend

- Helispot
- - - Trails
- Wilderness Area



0 0.1 0.2
Miles

NAD 1983 UTM Zone 11N
Projection: Transverse Mercator
Datum: North American 1983



Jordan Fire
CA-INF-000903

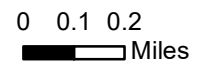
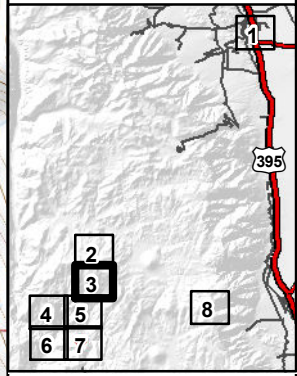
IAP

June 11 2019 0600 DAY

approx 278 acres
Jun 10 2019 2344

Legend

- Helispot
- - - Trails
- Wilderness Area



NAD 1983 UTM Zone 11N
Projection: Transverse Mercator
Datum: North American 1983

118°23'W 118°22.5'W 118°22'W 118°21.5'W 118°21'W 118°20.5'W 118°20'W

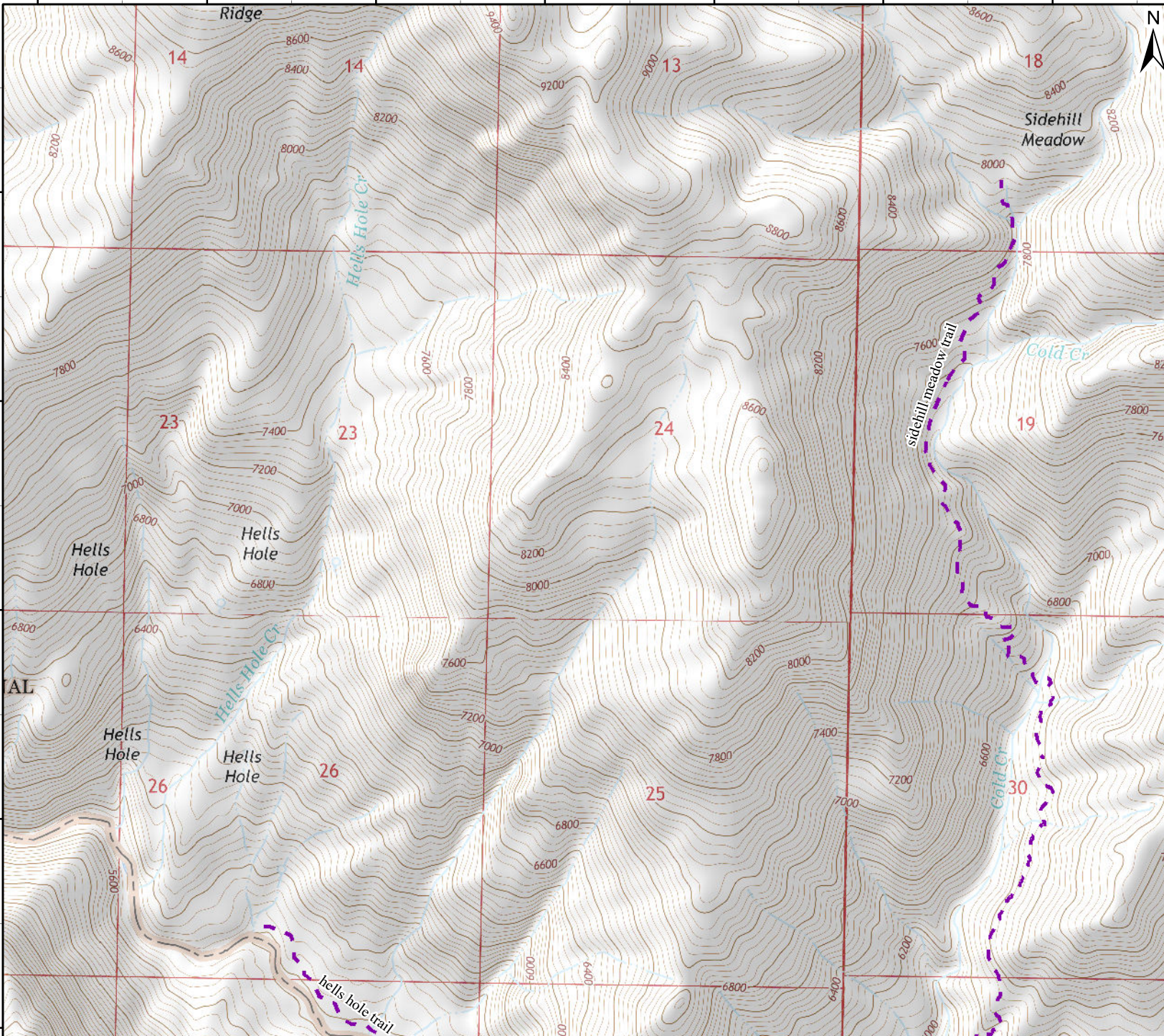
36°16'N

36°15.5'N

36°15'N

36°14.5'N

118°23'W 118°22.5'W 118°22'W 118°21.5'W 118°21'W 118°20.5'W 118°20'W



Jordan Fire

CA-INF-000903

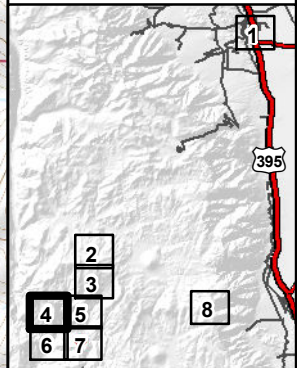
IAP

June 11 2019 0600 DAY

approx 278 acres
Jun 10 2019 2344

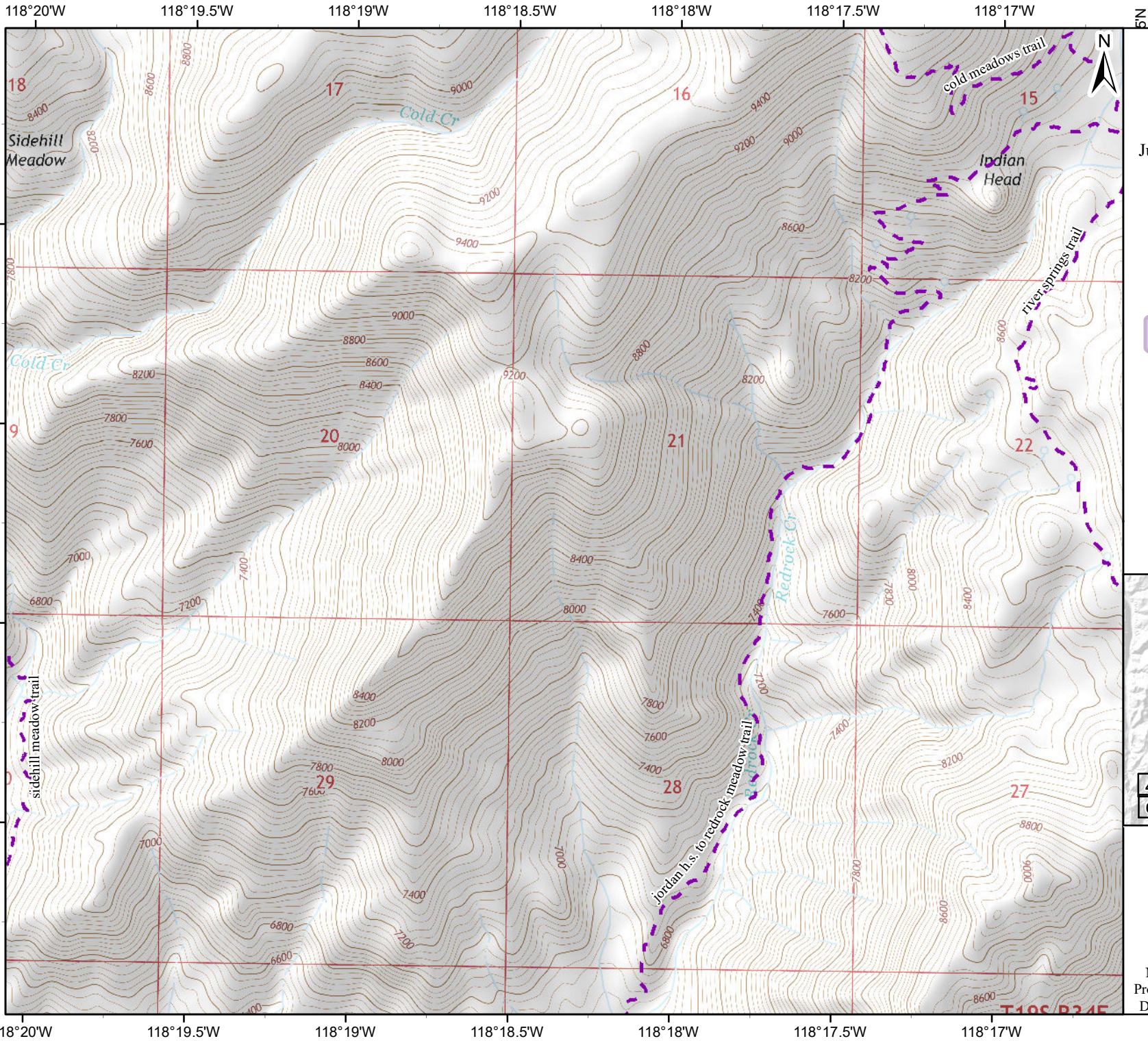
Legend

-  Trails
-  Wilderness Area



0 0.1 0.2
Miles

NAD 1983 UTM Zone 11N
Projection: Transverse Mercator
Datum: North American 1983



Jordan Fire
CA-INF-000903

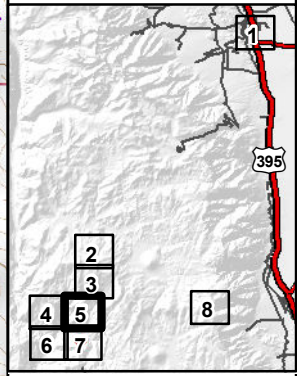
IAP

June 11 2019 0600 DAY

approx 278 acres
Jun 10 2019 2344

Legend

-  Trails
-  Wilderness Area



0 0.1 0.2
Miles

NAD 1983 UTM Zone 11N
Projection: Transverse Mercator
Datum: North American 1983

118°23'W 118°22.5'W 118°22'W 118°21.5'W 118°21'W 118°20.5'W 118°20'W

36°14'N

36°13.5'N

36°13'N

36°12.5'N

36°12'N

118°23'W 118°22.5'W 118°22'W 118°21.5'W 118°21'W 118°20.5'W 118°20'W

Jordan Fire




CA-INF-000903

IAP

June 11 2019 0600 DAY

approx 278 acres
Jun 10 2019 2344

Legend

-  Structures
-  Helispot
-  Trails
-  Wilderness Area



T19S R33E

Soda Flat
H2

Manzanita Canyon

Hockett Peak Cr.

Kern River

bells hole trail

painters camp trail

sidehill meadow trail

black rock to kern river trail

35

35

36

31

2

2

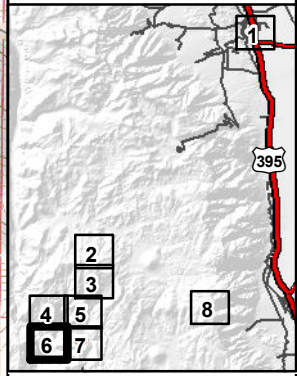
6

11

11

12

7



0 0.1 0.2
Miles

NAD 1983 UTM Zone 11N
Projection: Transverse Mercator
Datum: North American 1983

118°20'W 118°19.5'W 118°19'W 118°18.5'W 118°18'W 118°17.5'W 118°17'W

36°14'N
36°13.5'N
36°13'N
36°12.5'N
36°12'N

118°20'W 118°19.5'W 118°19'W 118°18.5'W 118°18'W 118°17.5'W 118°17'W



Jordan Fire

CA-INF-000903

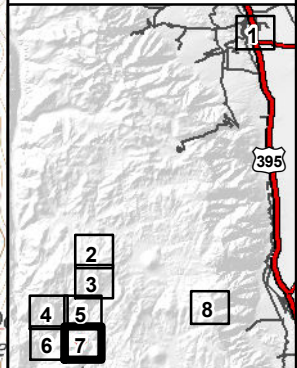
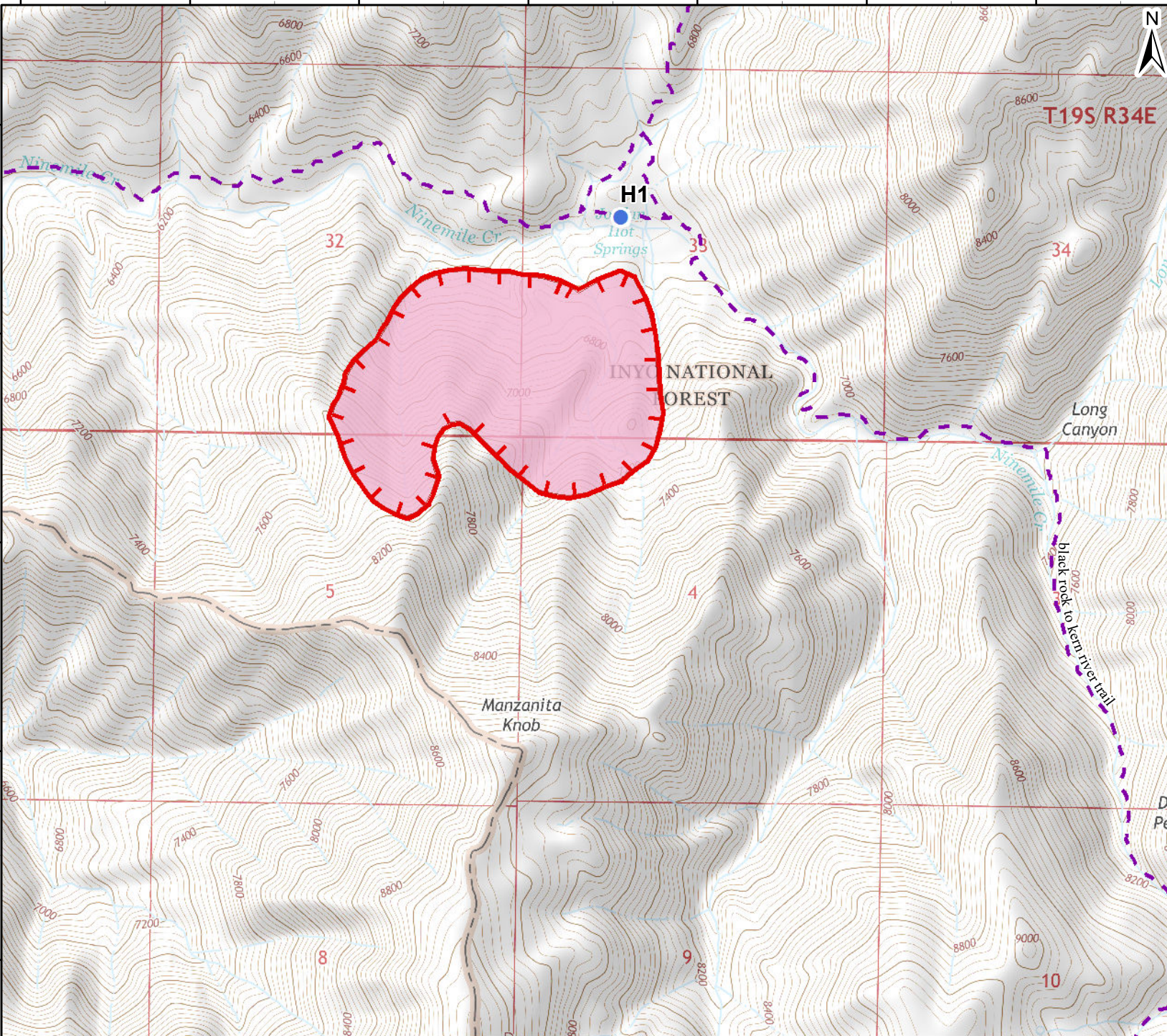
IAP

June 11 2019 0600 DAY

approx 278 acres
Jun 10 2019 2344

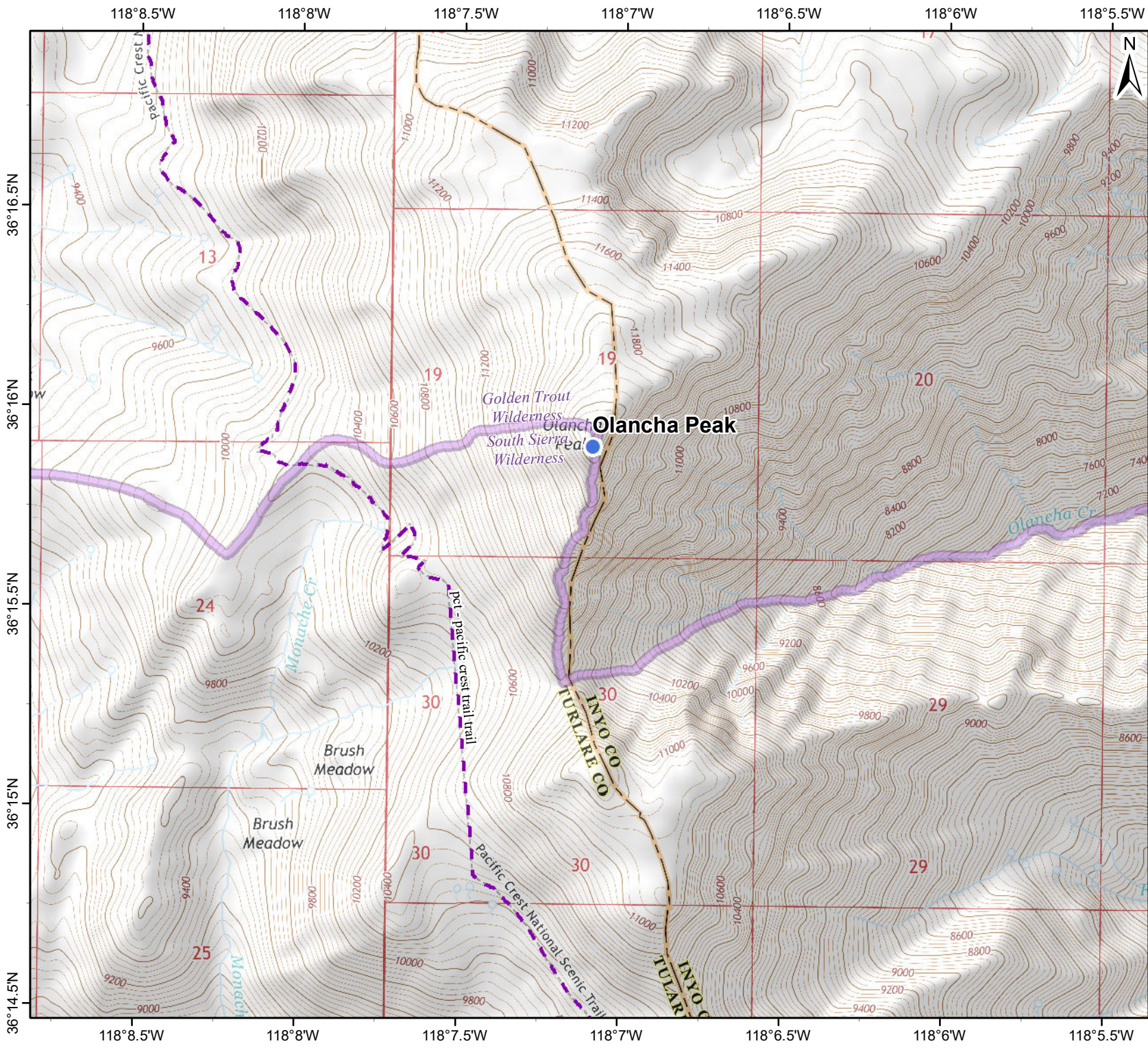
Legend

-  Helispot
-  Uncontrolled Fire Edge
-  Fire Perimeter
-  Trails
-  Wilderness Area



0 0.1 0.2
Miles

NAD 1983 UTM Zone 11N
Projection: Transverse Mercator
Datum: North American 1983



Jordan Fire

CA-INF-000903

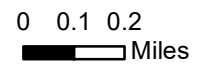
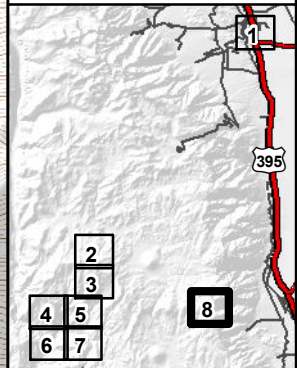
IAP

June 11 2019 0600 DAY

approx 278 acres
Jun 10 2019 2344

Legend

- Helispot
- - - Trails
- Wilderness Area



NAD 1983 UTM Zone 11N
Projection: Transverse Mercator
Datum: North American 1983