

Jordan Fire

CA-INF-000903

IAP INDEX

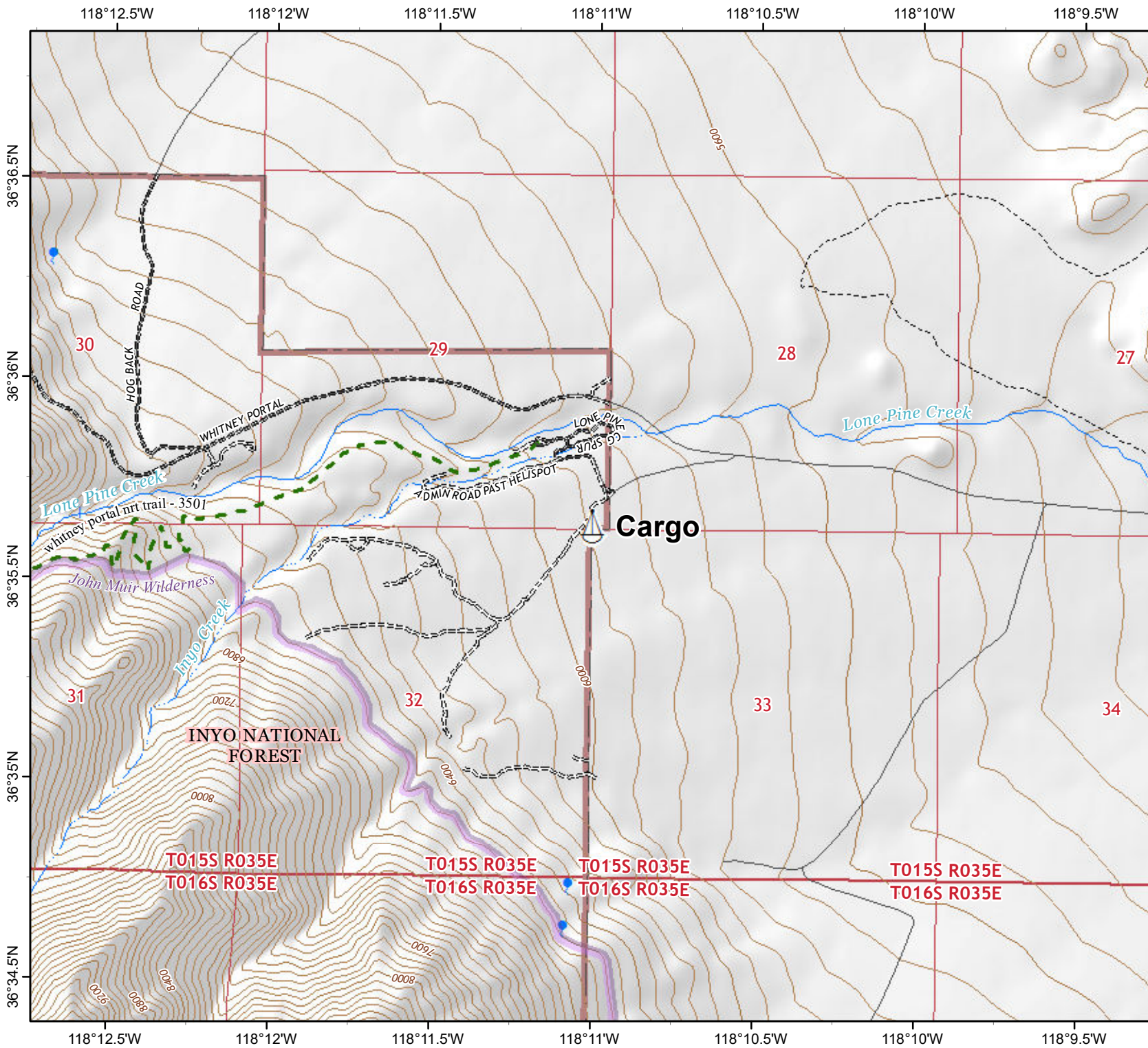
June 14 2019 0600 DAY

approx 435 acres
Jun 13 2019 1952

- IAP Index
- Structures
- Dip Site
- Lone Pine Hospital
- Helibase
- Helispot
- ICP
- Sling Site
- Division Break
- Uncontrolled Fire Edge
- Fire Perimeter
- Trails
- Trail Closure

0 1 2
Miles

NAD 1983 UTM Zone 11N
Projection: Transverse Mercator
Datum: North American 1983






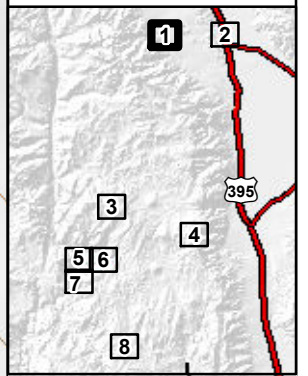
Jordan Fire
CA-INF-000903


IAP
Page 1 of 8

June 14 2019 0600 DAY

approx 435 acres
Jun 13 2019 2003

-  Sling Site
-  Trails
-  Wilderness Area







0 0.1 0.2
Miles

NAD 1983 UTM Zone 11N
Projection: Transverse Mercator
Datum: North American 1983

Cargo

T015S R035E
T016S R035E

T015S R035E
T016S R035E

T015S R035E
T016S R035E

T015S R035E
T016S R035E

INYO NATIONAL FOREST

118°12.5'W 118°12'W 118°11.5'W 118°11'W 118°10.5'W 118°10'W 118°9.5'W

36°36.5'N
36°36'
36°35.5'N
36°35'
36°34.5'N




118°12.5'W 118°12'W 118°11.5'W 118°11'W 118°10.5'W 118°10'W 118°9.5'W

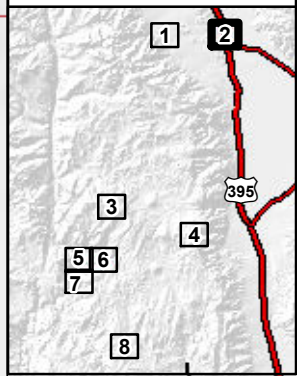
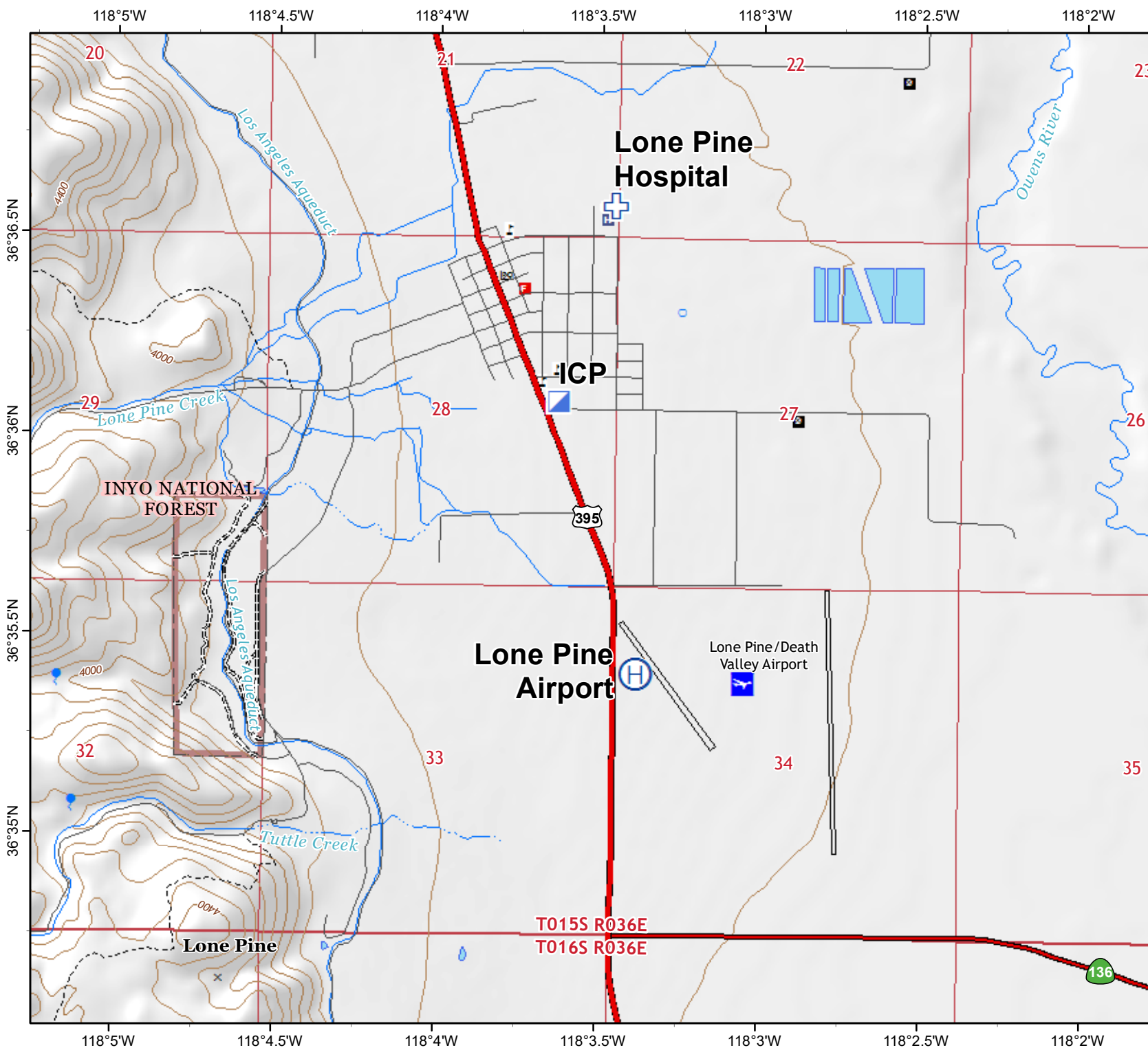
Jordan Fire
CA-INF-000903

IAP
Page 2 of 8

June 14 2019 0600 DAY

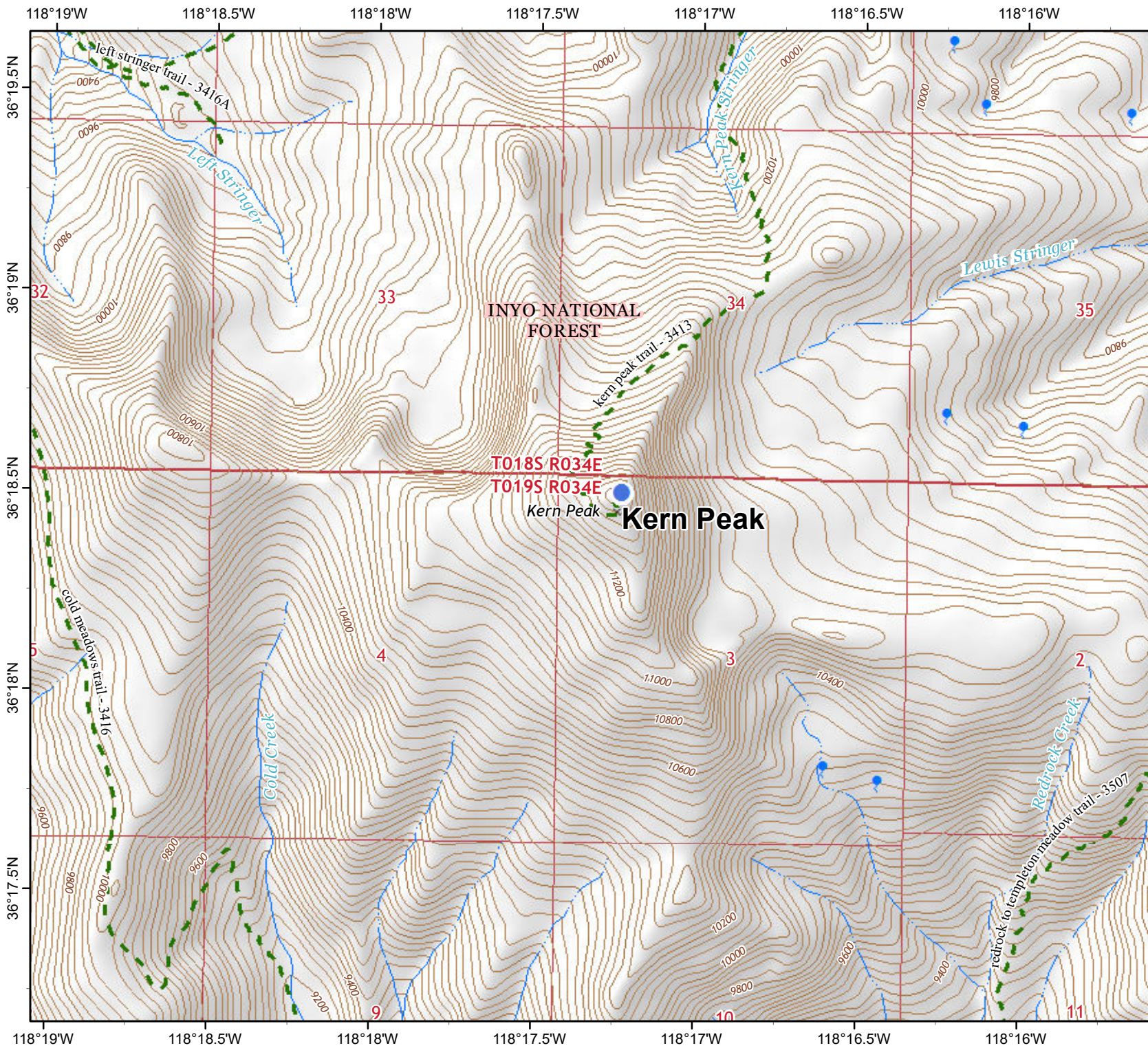
approx 435 acres
Jun 13 2019 2003

-  Lone Pine Hospital
-  Helibase
-  ICP



0 0.1 0.2
Miles

NAD 1983 UTM Zone 11N
Projection: Transverse Mercator
Datum: North American 1983



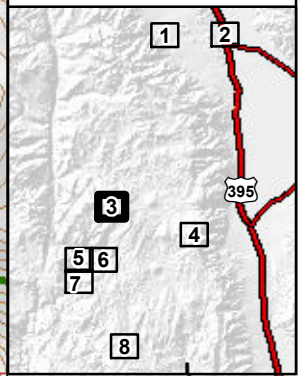
Jordan Fire
CA-INF-000903


IAP
Page 3 of 8

June 14 2019 0600 DAY

approx 435 acres
Jun 13 2019 2003

- Helispot
- - - Trails
- Wilderness Area

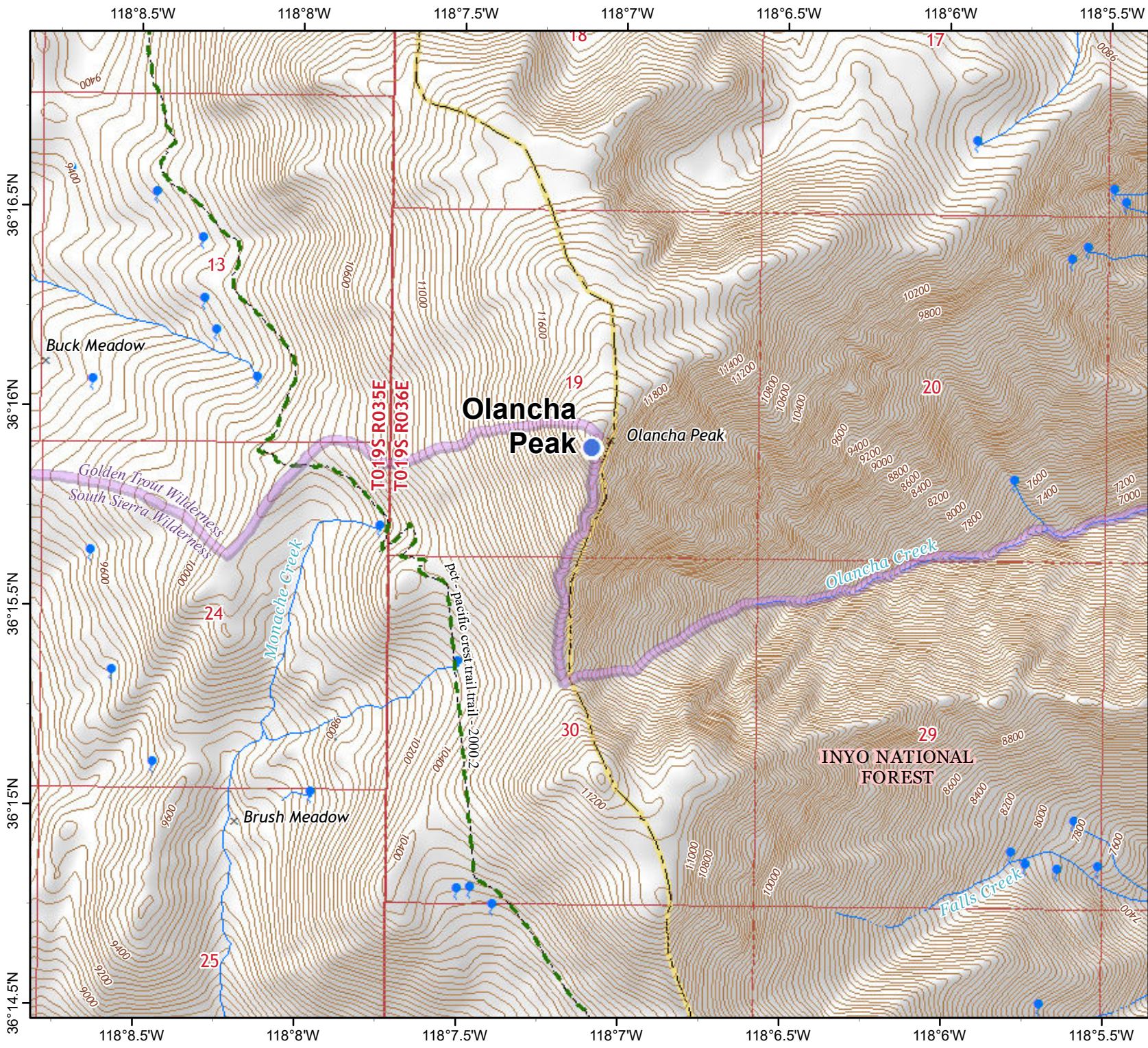






0 0.1 0.2
Miles

NAD 1983 UTM Zone 11N
Projection: Transverse Mercator
Datum: North American 1983



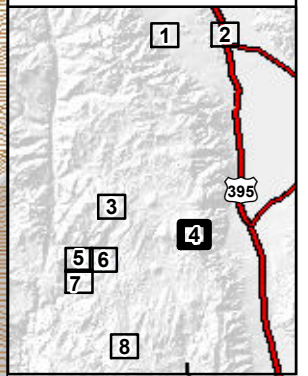
Jordan Fire
CA-INF-000903

IAP
Page 4 of 8

June 14 2019 0600 DAY

approx 435 acres
Jun 13 2019 2004

- Helispot
- - - Trails
- Wilderness Area



0 0.1 0.2
Miles

NAD 1983 UTM Zone 11N
Projection: Transverse Mercator
Datum: North American 1983

118°23'W 118°22.5'W 118°22'W 118°21.5'W 118°21'W 118°20.5'W 118°20'W

36°14'N

36°13.5'N

36°13'N

36°12.5'N

36°12'N

118°23'W 118°22.5'W 118°22'W 118°21.5'W 118°21'W 118°20.5'W 118°20'W

Jordan Fire

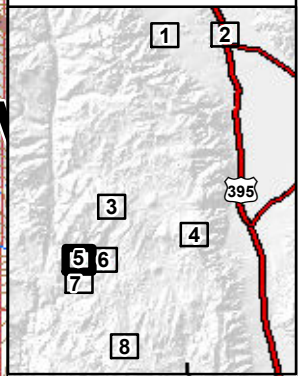
CA-INF-000903

IAP
Page 5 of 8

June 14 2019 0600 DAY

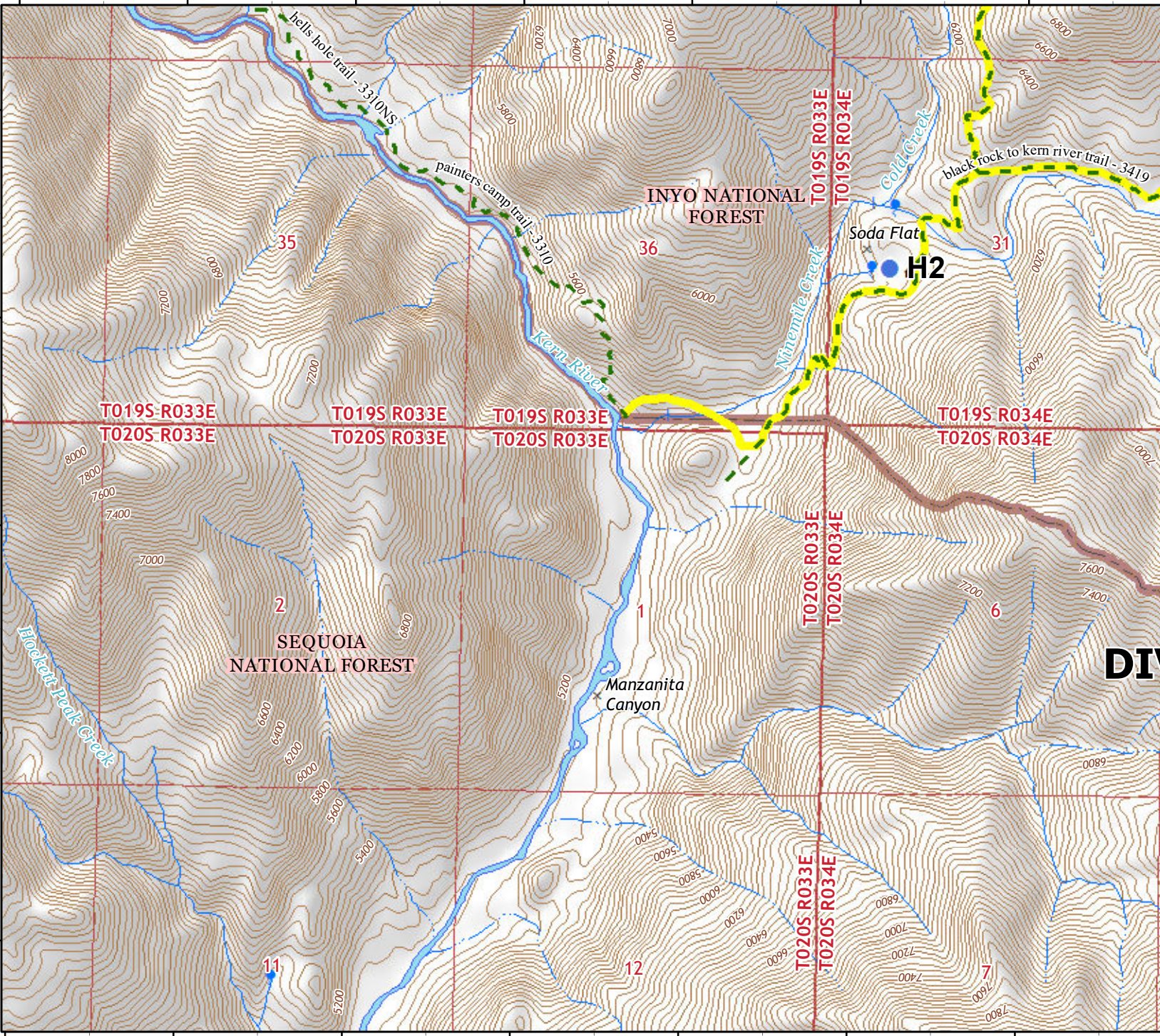
approx 435 acres
Jun 13 2019 2004

-  Structures
-  Helispot
-  Trails
-  Trail Closure
-  Wilderness Area



0 0.1 0.2
Miles

NAD 1983 UTM Zone 11N
Projection: Transverse Mercator
Datum: North American 1983



INYO NATIONAL FOREST

SEQUOIA NATIONAL FOREST

Soda Flat

Manzanita Canyon

T019S R033E
T019S R034E

T019S-R033E
T020S-R033E

T019S R033E
T020S R033E

T019S R033E
T020S R033E

T019S R034E
T020S R034E

T020S R033E
T020S R034E

T020S R033E
T020S R034E

35

36

31

2

1

6

11

12

7

bells hole trail - 3310NS

painters camp trail - 3310

black rock to kern river trail - 3419

Elbert Peak Creek

Kern River

Ninemile Creek

Cold Creek

118°20'W 118°19.5'W 118°19'W 118°18.5'W 118°18'W 118°17.5'W 118°17'W

36°14'N
36°13.5'N
36°13'N
36°12.5'N
36°12'N





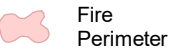


Jordan Fire

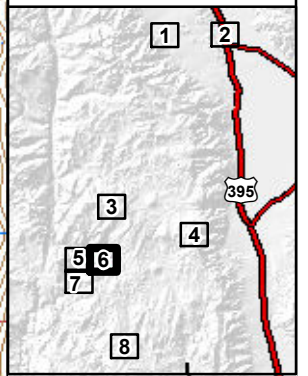
CA-INF-000903

IAP
Page 6 of 8

June 14 2019 0600 DAY

approx 435 acres
Jun 13 2019 2004

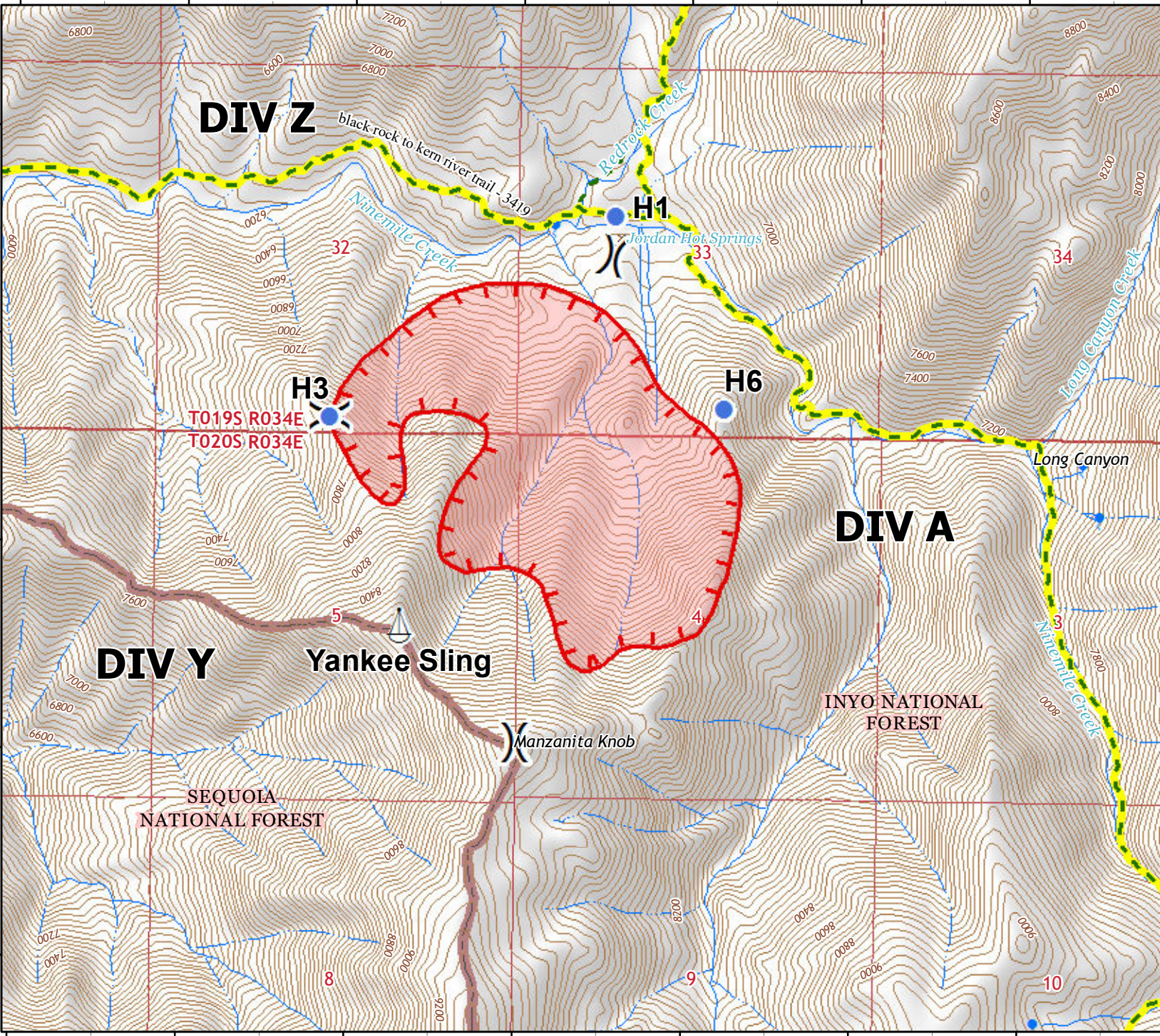
-  Helispot
-  Sling Site
-  Division Break
-  Uncontrolled Fire Edge
-  Fire Perimeter
-  Trails
-  Trail Closure



0 0.1 0.2
Miles

NAD 1983 UTM Zone 11N
Projection: Transverse Mercator
Datum: North American 1983

118°20'W 118°19.5'W 118°19'W 118°18.5'W 118°18'W 118°17.5'W 118°17'W



DIV Z

DIV Y

DIV A

H1

H3

H6

T019S R034E
T020S R034E

Yankee Sling

Manzanita Knob

INYO NATIONAL FOREST

SEQUOIA NATIONAL FOREST

Jordan Hot Springs

Long Canyon

black-rock to kern river trail - 3419

Ninemile Creek

Redrock Creek

Long Canyon Creek

32

33

34

5

4

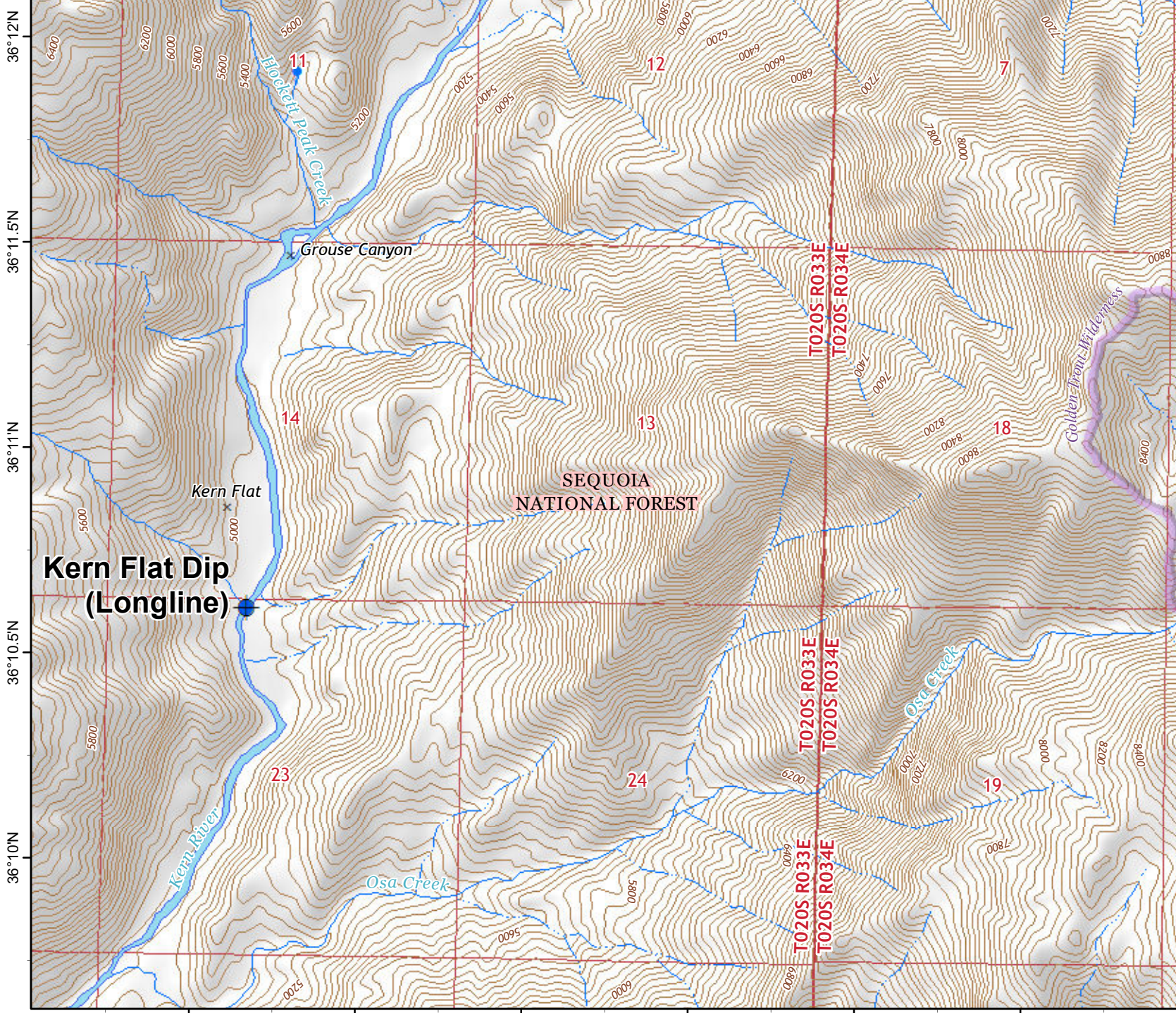
3

8

9

10

118°23'W 118°22.5'W 118°22'W 118°21.5'W 118°21'W 118°20.5'W 118°20'W



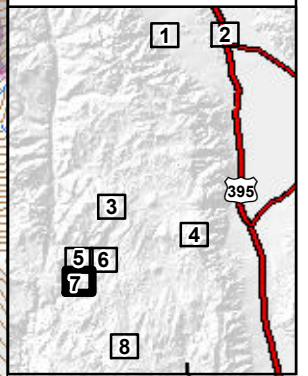
Jordan Fire
CA-INF-000903




IAP
Page 7 of 8

June 14 2019 0600 DAY

approx 435 acres
Jun 13 2019 2004

-  Dip Site
-  Wilderness Area



0 0.1 0.2
Miles

NAD 1983 UTM Zone 11N
Projection: Transverse Mercator
Datum: North American 1983

118°22.5'W 118°22'W 118°21.5'W 118°21'W 118°20.5'W 118°20'W

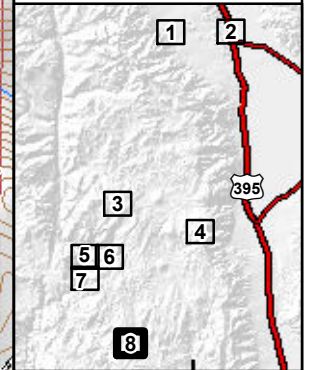
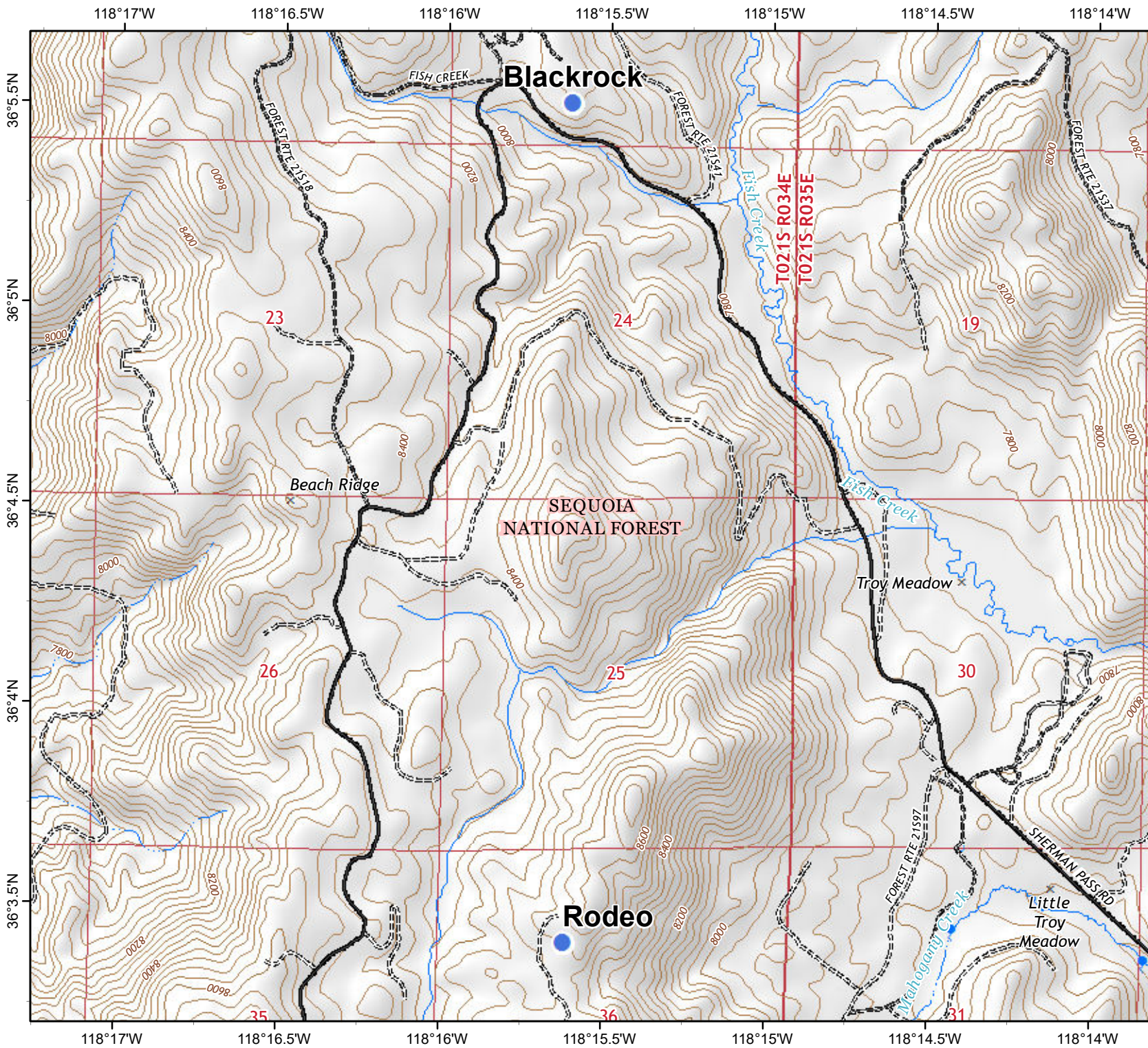
Jordan Fire
CA-INF-000903

IAP
Page 8 of 8

June 14 2019 0600 DAY

approx 435 acres
Jun 13 2019 2004

● Helispot



0 0.1 0.2
Miles

NAD 1983 UTM Zone 11N
Projection: Transverse Mercator
Datum: North American 1983