











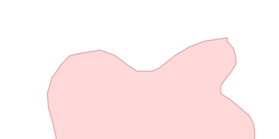






Jordan Fire

CA-INF-000903


OPERATIONS



June 16 2019 0600 DAY



approx 545 acres
Jun 15 2019 1939

-  Dip Site
 -  Helispot
 -  Pump
 -  Sling Site
 -  Log Bridge
 -  Division Break
 -  Uncontrolled Fire Edge
 -  Completed Line
 -  Completed Hand Line
 -  P-Line
 -  Fire Perimeter
 -  Wilderness Area
 -  Trails
 -  Trail Closure
 -  Structures
- Fire History**
-  2011 - 2017
 -  2001 - 2010

Label	Latitude	Longitude	Elevation
Blackrock	36° 5.513'	-118° 15.617'	8,100'
Cargo	36° 35.643'	-118° 11.011'	5,800'
H1	36° 13.800'	-118° 18.220'	6,400'
H2	36° 13.650'	-118° 20.400'	5,700'
H3	36° 13.310'	-118° 19.064'	7,639'
H6	36° 13.340'	-118° 17.892'	6,900'
H7	36° 12.816'	-118° 17.963'	8,300'
Kern Flat Dip (Longline)	36° 10.620'	-118° 22.342'	5,000'
Kern Peak	36° 18.510'	-118° 17.240'	11,500'
Lone Pine Airport	36° 35.422'	-118° 3.427'	3,700'
Lone Pine Hospital	36° 36.577'	-118° 3.462'	3,700'
Manzanita Sling	36° 12.838'	-118° 17.947'	8,300'
Olancha Peak	36° 15.910'	-118° 7.095'	12,600'
Rodeo	36° 3.415'	-118° 15.617'	8,520'
Yankee Sling	36° 12.808'	-118° 18.850'	8,620'



0 0.25 0.5 Miles

