








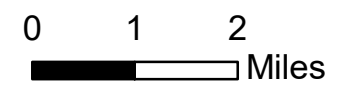
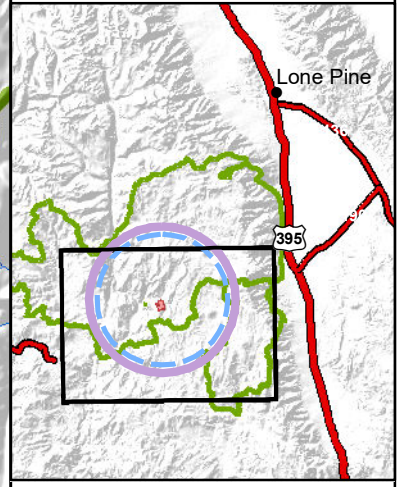
**Jordan Fire**  
CA-INF-000903

**AIR OPS**

June 17 2019 0600 DAY

approx 591 acres  
Jun 16 2019 1807

-  Structures
-  Dip Site
-  Helispot
-  Sling Site
-  Division Break
-  Fire Perimeter
-  TFR 9\_3834
-  Wilderness



NAD 1983 UTM Zone 11N  
Projection: Transverse Mercator  
Datum: North American 1983