
















# Jordan Fire

CA-INF-000903

**IAP INDEX**  
June 17 2019 0600 DAY

approx 591 acres  
Jun 16 2019 1734

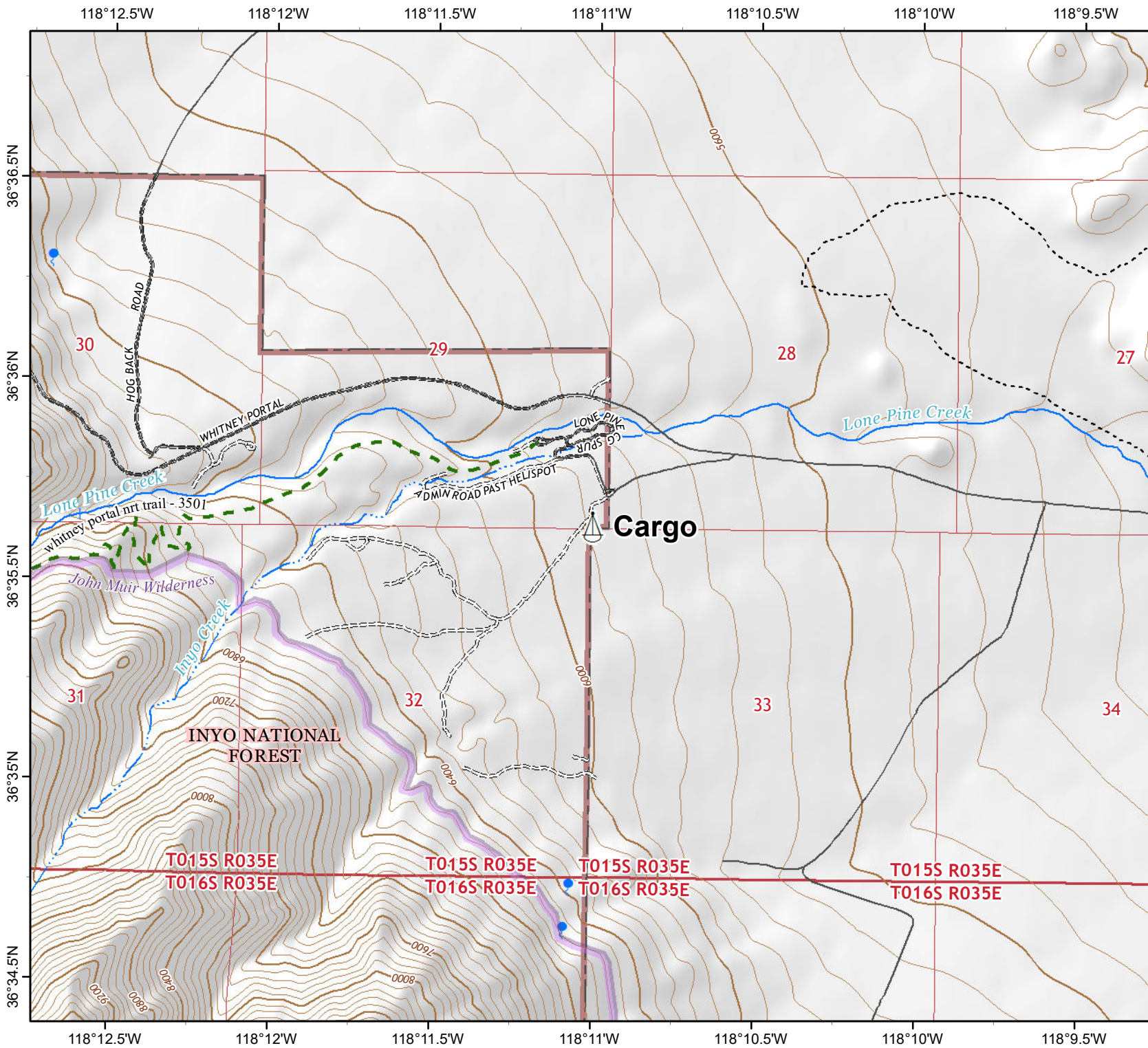
-  IAP Index
-  Structures
-  Dip Site
-  Lone Pine Hospital
-  Helibase
-  Helispot
-  ICP
-  Pump
-  Sling Site
-  Log Bridge
-  Division Break
-  Uncontrolled Fire Edge
-  Completed Line
-  Completed Hand Line
-  P-Line
-  Fire Perimeter





0 1 2  
Miles





NAD 1983 UTM Zone 11N  
Projection: Transverse Mercator  
Datum: North American 1983

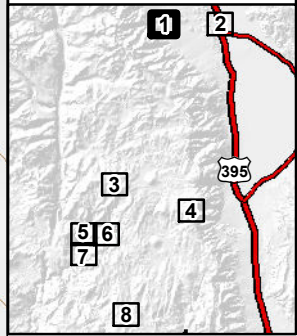


**Jordan Fire**  
CA-INF-000903

**IAP**  
Page 1 of 8  
June 17 2019 0600 DAY

approx 591 acres  
Jun 16 2019 2039

-  Sling Site
-  Wilderness Area
-  Trails
-  Division Break







0 0.1 0.2  
Miles

NAD 1983 UTM Zone 11N  
Projection: Transverse Mercator  
Datum: North American 1983

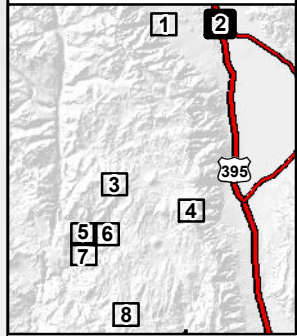
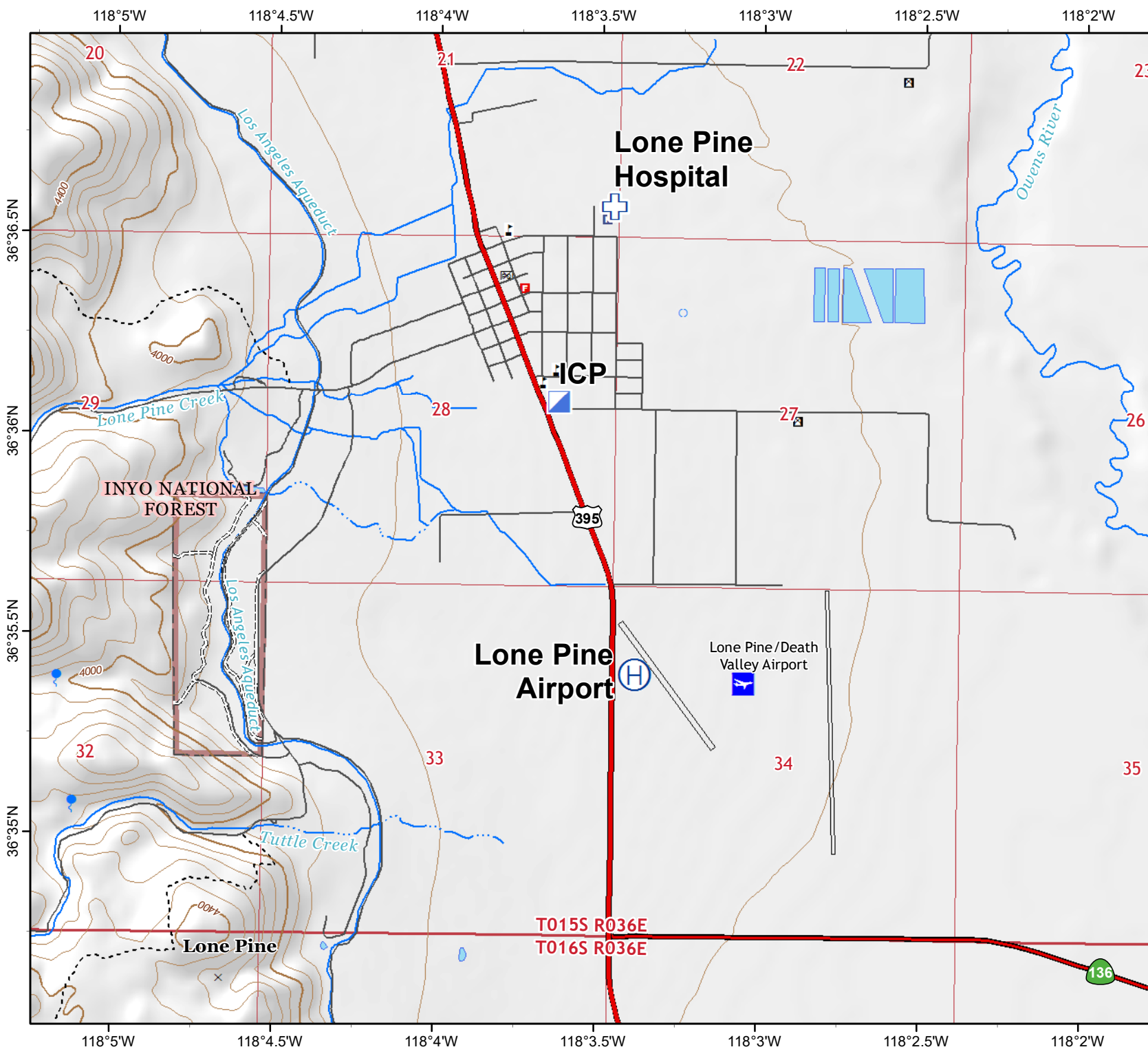
# Jordan Fire

CA-INF-000903

IAP  
Page 2 of 8  
June 17 2019 0600 DAY

approx 591 acres  
Jun 16 2019 2039

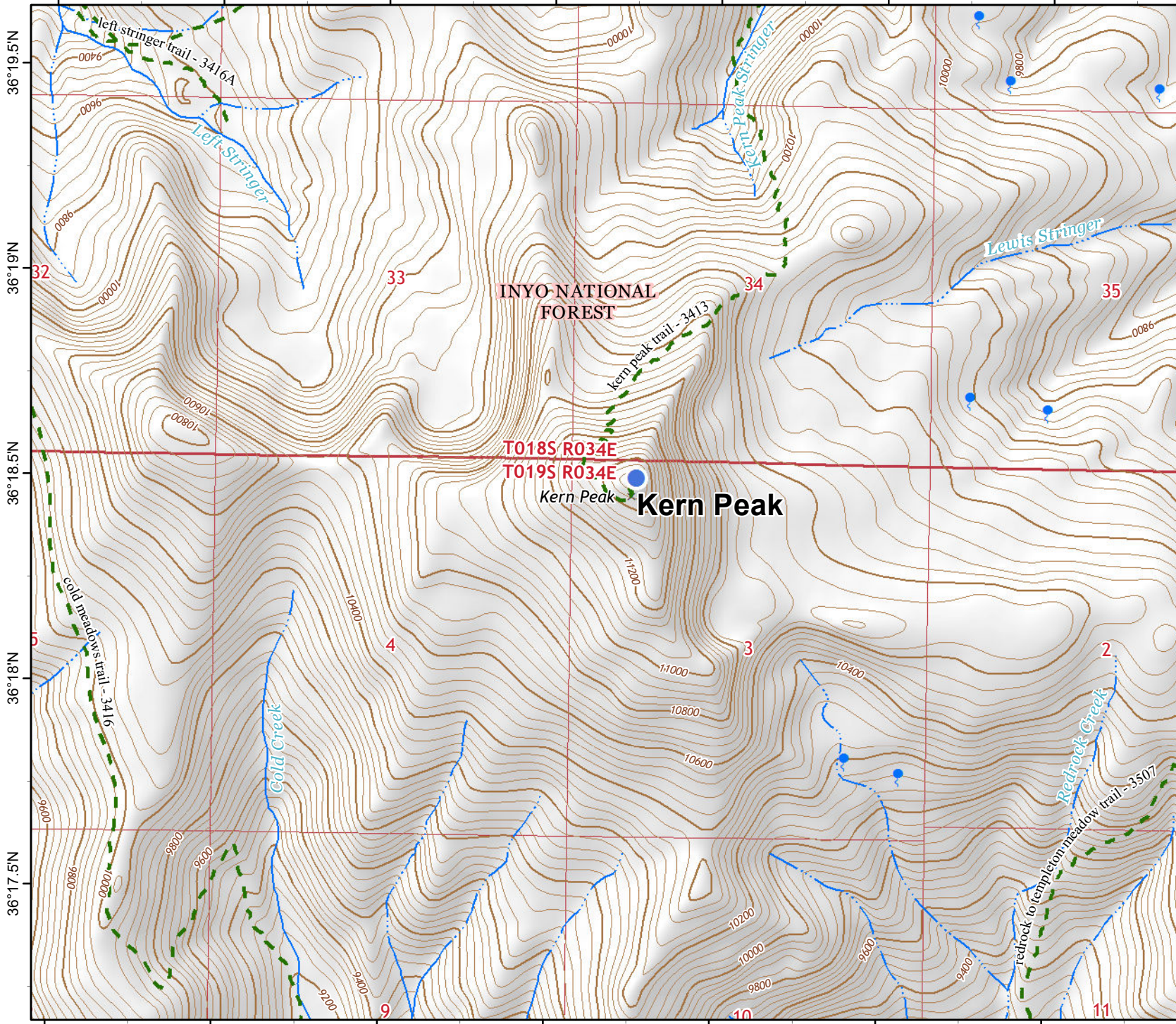
-  Lone Pine Hospital
-  Helibase
-  ICP
-  Division Break



0 0.1 0.2  
Miles

NAD 1983 UTM Zone 11N  
Projection: Transverse Mercator  
Datum: North American 1983

118°19'W 118°18.5'W 118°18'W 118°17.5'W 118°17'W 118°16.5'W 118°16'W



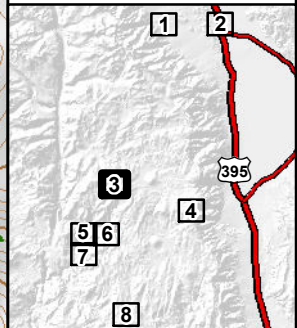
# Jordan Fire

CA-INF-000903

IAP  
Page 3 of 8  
June 17 2019 0600 DAY

approx 591 acres  
Jun 16 2019 2039

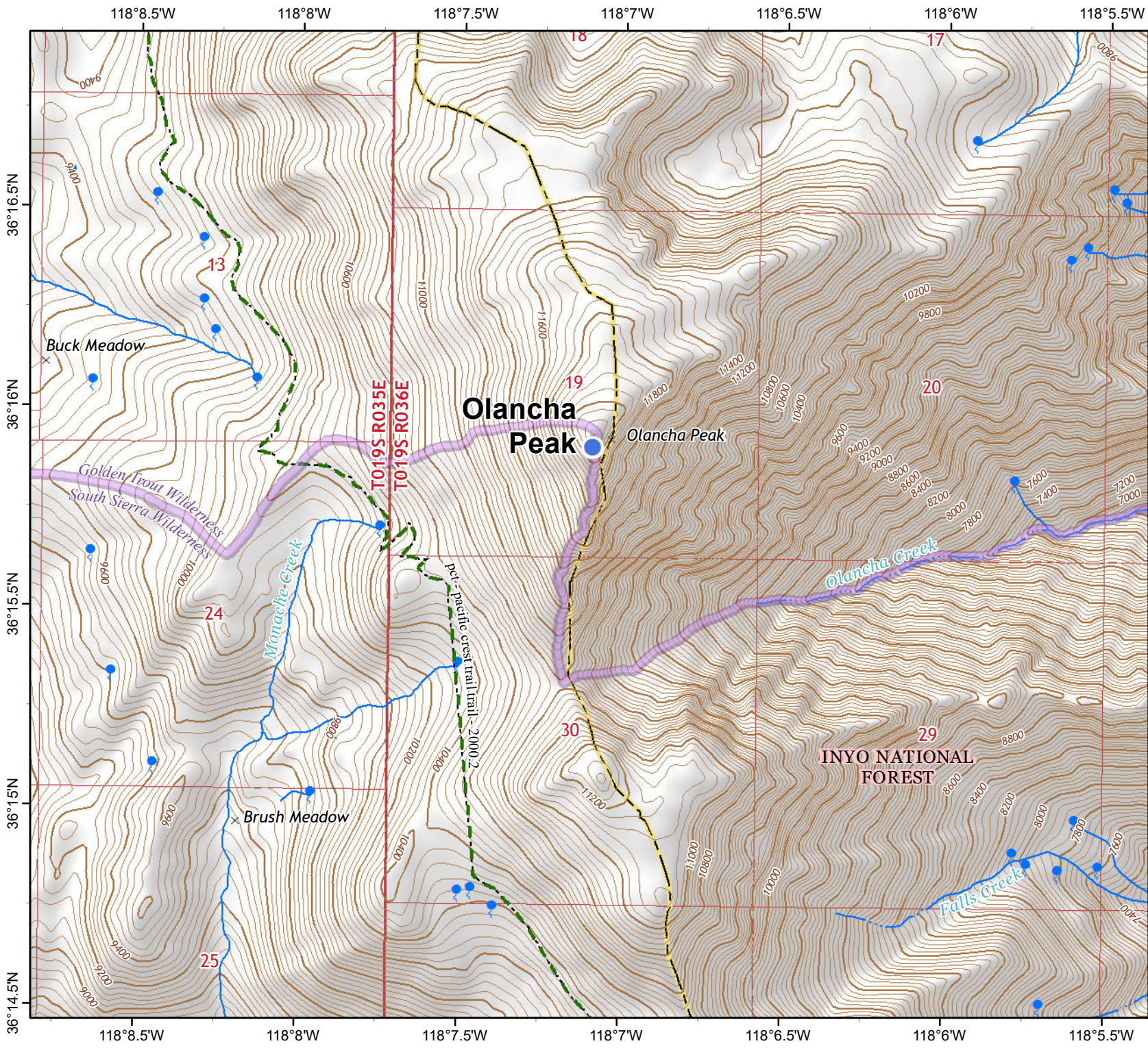
-  Helispot
-  Wilderness Area
-  Trails
-  Division Break



0 0.1 0.2  
Miles

NAD 1983 UTM Zone 11N  
Projection: Transverse Mercator  
Datum: North American 1983

118°19'W 118°18.5'W 118°18'W 118°17.5'W 118°17'W 118°16.5'W 118°16'W



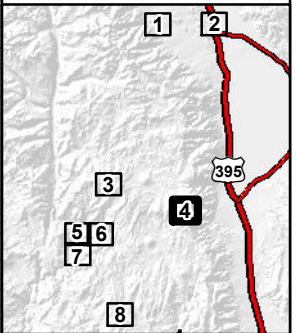
# Jordan Fire

CA-INF-000903

IAP  
 Page 4 of 8  
 June 17 2019 0600 DAY

approx 591 acres  
 Jun 16 2019 2040

-  Helispot
-  Wilderness Area
-  Trails
-  Division Break



0 0.1 0.2  
 Miles

NAD 1983 UTM Zone 11N  
 Projection: Transverse Mercator  
 Datum: North American 1983

118°23'W 118°22.5'W 118°22'W 118°21.5'W 118°21'W 118°20.5'W 118°20'W

36°14'N

36°13.5'N

36°13'N

36°12.5'N

36°12'N



118°23'W 118°22.5'W 118°22'W 118°21.5'W 118°21'W 118°20.5'W 118°20'W

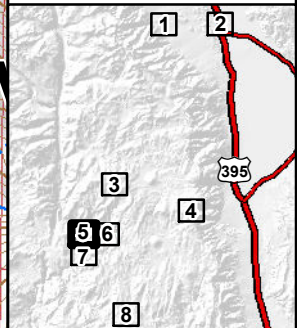
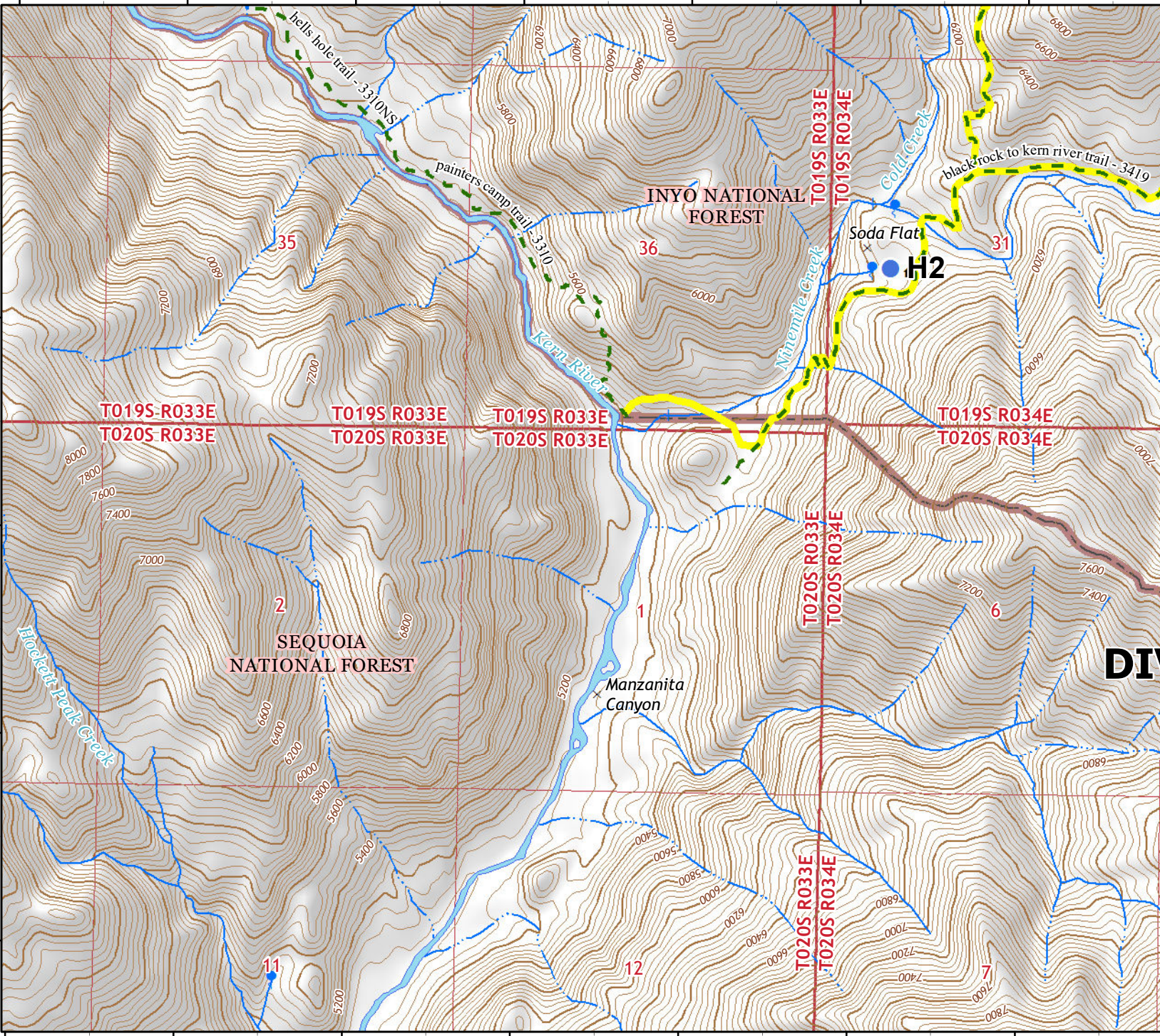
# Jordan Fire

CA-INF-000903

IAP  
Page 5 of 8  
June 17 2019 0600 DAY

approx 591 acres  
Jun 16 2019 2040

-  Structures
-  Helispot
-  Wilderness Area
-  Trails
-  Trail Closure
-  Division Break



0 0.1 0.2  
Miles

NAD 1983 UTM Zone 11N  
Projection: Transverse Mercator  
Datum: North American 1983

118°20'W 118°19.5'W 118°19'W 118°18.5'W 118°18'W 118°17.5'W 118°17'W













36°14'N  
36°13.5'N  
36°13'N  
36°12.5'N  
36°12'N

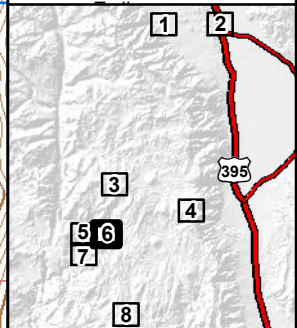
# Jordan Fire

CA-INF-000903

IAP  
Page 6 of 8  
June 17 2019 0600 DAY

approx 591 acres  
Jun 16 2019 2040

-  Helispot
-  Pump
-  Sling Site
-  Log Bridge
-  Uncontrolled Fire Edge
-  Completed Line
-  Completed Hand Line
-  P-Line
-  Fire Perimeter
-  Foot/Log Bridge
-  Slash Pile
-  Wilderness



NAD 1983 UTM Zone 11N  
Projection: Transverse Mercator  
Datum: North American 1983

## DIV A/Z

## DIV B

## DIV Y

SEQUOIA NATIONAL FOREST

INYO NATIONAL FOREST

black rock to kern river trail - 3419

Ninemile-Creek

Redrock Creek

Long Canyon Creek

Long Canyon

Ninemile-Creek

Foot Bridge

Pump

Log bridge

Jordan Hot Springs

Slash pile

H3

H6

H7

Yankee Sling

Manzanita Sling

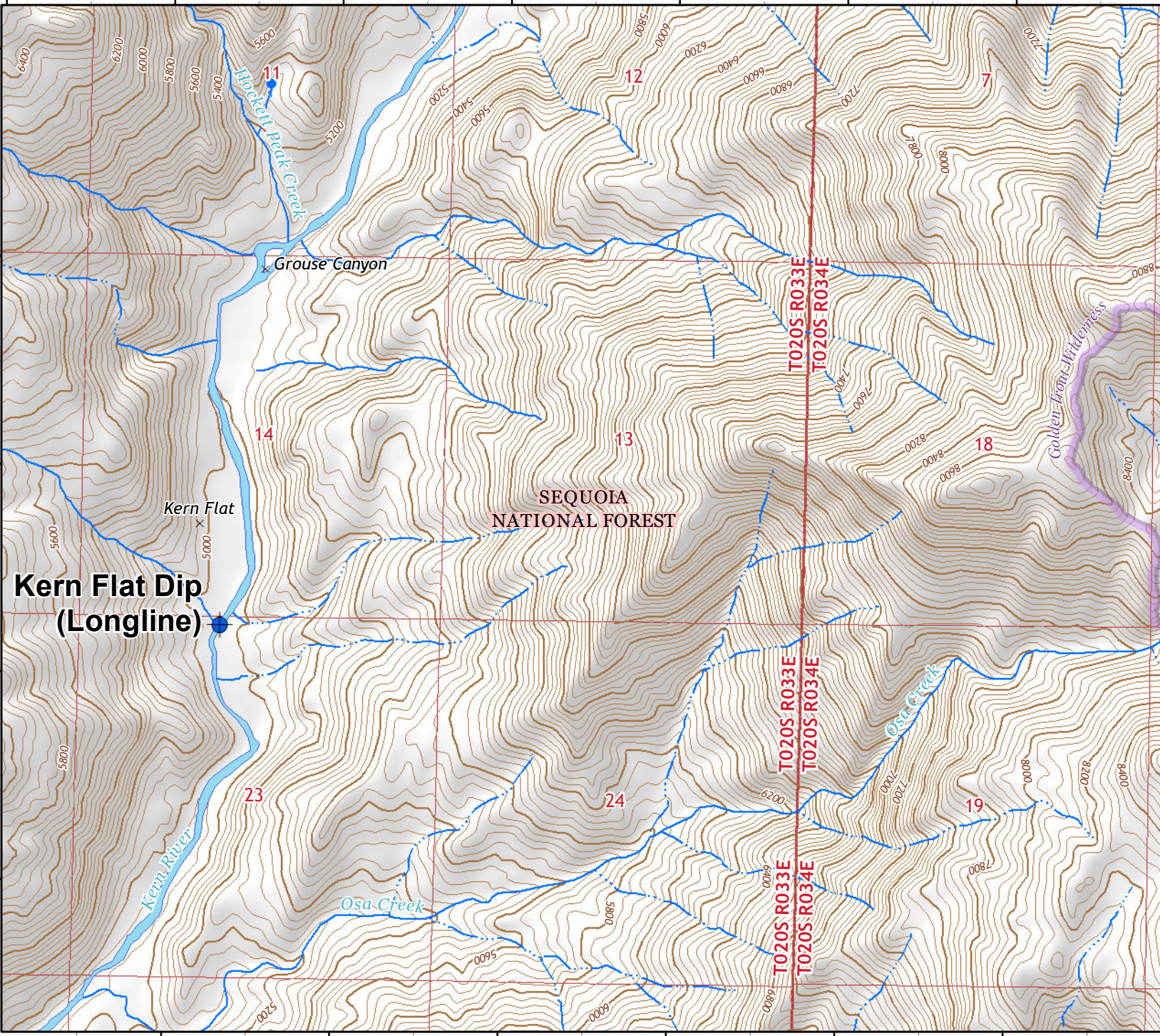
Manzanita Knob

T019S R034E  
T020S R034E

118°20'W 118°19.5'W 118°19'W 118°18.5'W 118°18'W 118°17.5'W 118°17'W

118°23'W 118°22.5'W 118°22'W 118°21.5'W 118°21'W 118°20.5'W 118°20'W

36°12'N  
36°11.5'N  
36°11'N  
36°10.5'N  
36°10'N



**Jordan Fire**  
CA-INF-000903

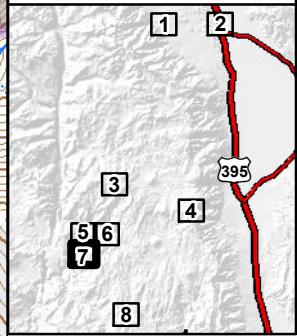
IAP  
Page 7 of 8  
June 17 2019 0600 DAY

approx 591 acres  
Jun 16 2019 2041

-  Dip Site
-  Wilderness Area
-  Division Break

**Kern Flat Dip  
(Longline)**

SEQUOIA  
NATIONAL FOREST



0 0.1 0.2  
Miles

NAD 1983 UTM Zone 11N  
Projection: Transverse Mercator  
Datum: North American 1983

118°22.5'W 118°22'W 118°21.5'W 118°21'W 118°20.5'W 118°20'W





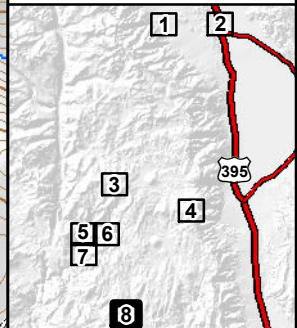
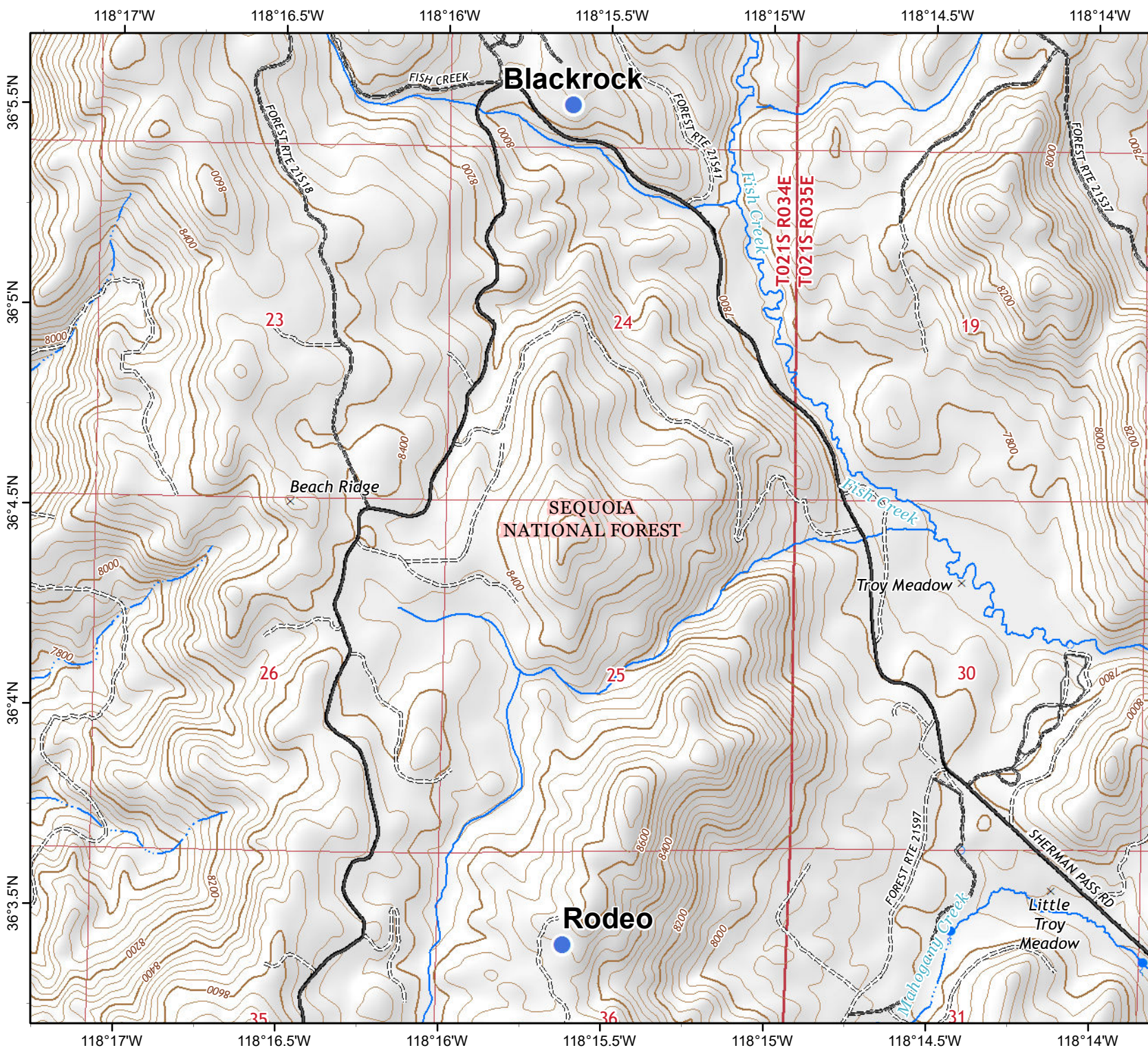
# Jordan Fire

CA-INF-000903

IAP  
Page 8 of 8  
June 17 2019 0600 DAY

approx 591 acres  
Jun 16 2019 2041

-  Helispot
-  Division Break



0 0.1 0.2  
Miles

NAD 1983 UTM Zone 11N  
Projection: Transverse Mercator  
Datum: North American 1983