


















Taboose Fire

CA-INF-002018
9/20/2019
Air Ops Map

-  Dip Site
-  Drop Point
-  Helispot
-  Mobile Weather Unit
-  Repeater
-  Sling Site
-  Check Point
-  Division Break
-  Uncontrolled Fire Edge
-  Completed Line
-  Aerial Hazard
-  Temporary Flight Restriction
-  Completed Hand Line
-  Wildfire Daily Fire Perimeter
-  14476
-  -272
-  NAD 83 UTM Zone 11
1:100,000

