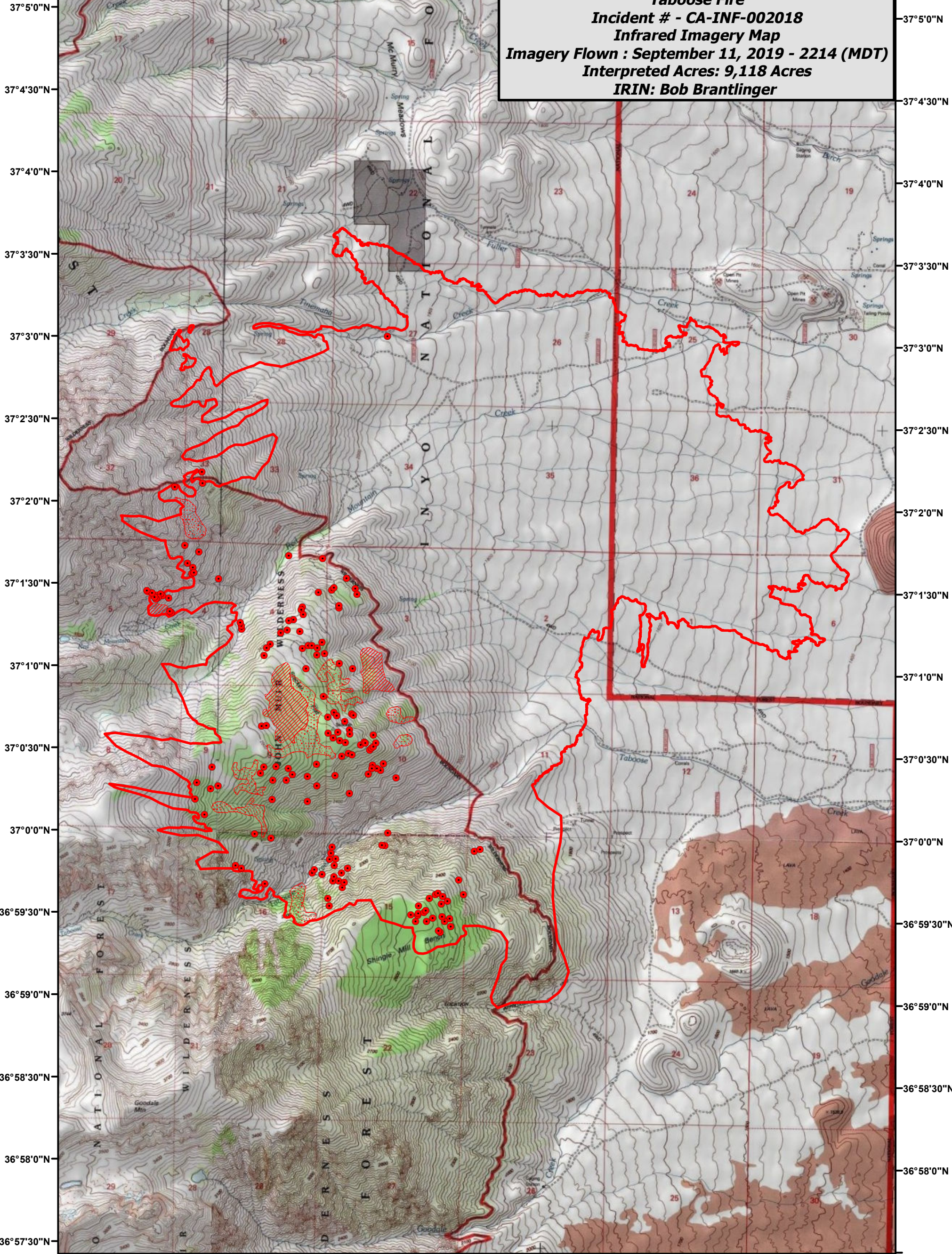






118°23'30"W 118°23'0"W 118°22'30"W 118°22'0"W 118°21'30"W 118°21'0"W 118°20'30"W 118°20'0"W 118°19'30"W 118°19'0"W 118°18'30"W 118°18'0"W 118°17'30"W



Taboose Fire
Incident # - CA-INF-002018
Infrared Imagery Map
Imagery Flown : September 11, 2019 - 2214 (MDT)
Interpreted Acres: 9,118 Acres
IRIN: Bob Brantlinger

Legend

-  Heat Perimeter
-  Scattered Heat Source
-  Intense Heat
-  Isolated Heat Source

