





**Taboose Fire**  
**Incident # - CA-INF-002018**  
**Infrared Imagery Map**  
**Imagery Flown : September 12, 2019 - 2014 (MDT)**  
**Interpreted Acres: 9,125 Acres**  
**IRIN: Bob Brantlinger**

**Legend**

- |   |   |
|---|---|
|  Heat Perimeter |  Scattered Heat Source |
|  Intense Heat   |  Isolated Heat Source  |

