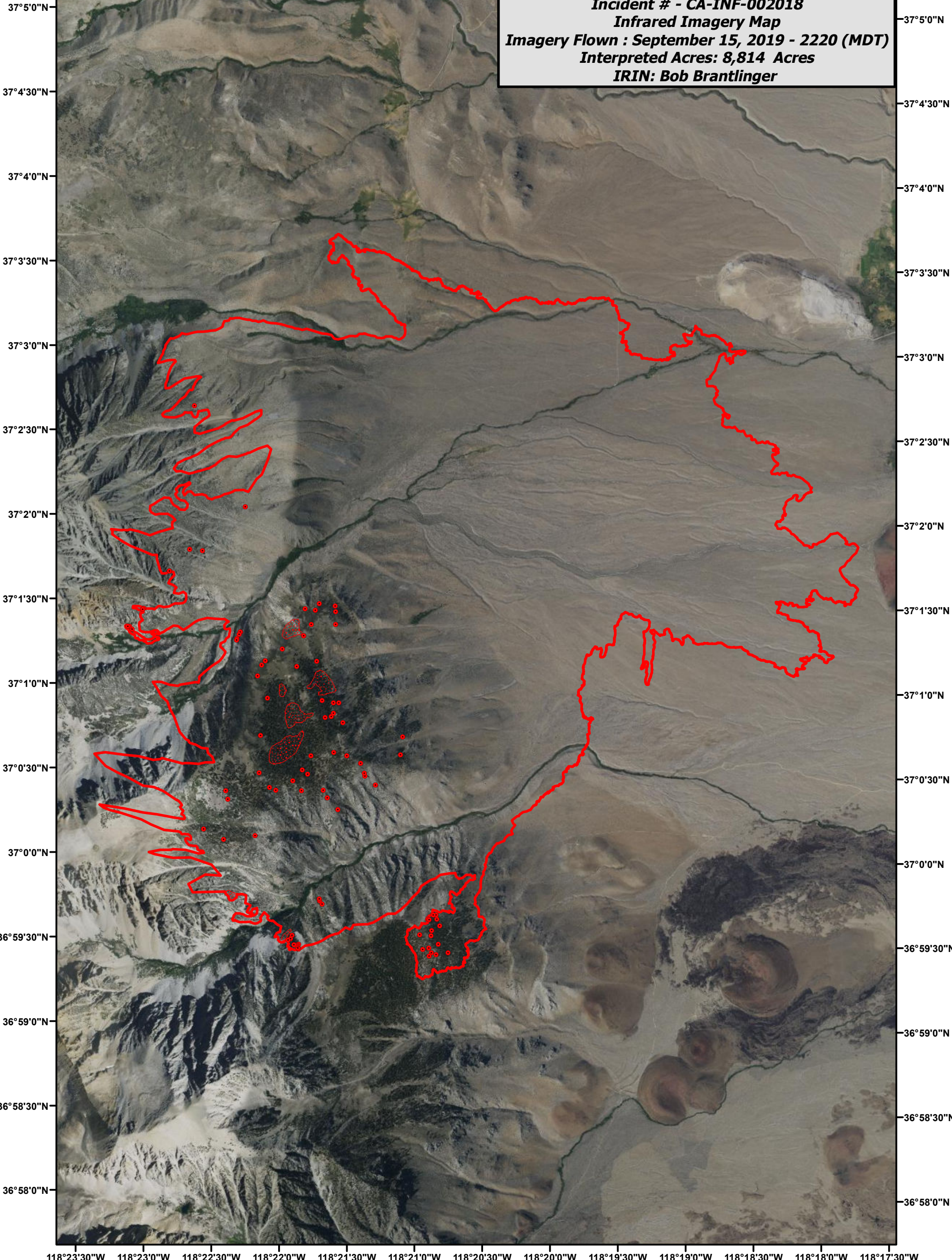






118°23'30"W 118°23'0"W 118°22'30"W 118°22'0"W 118°21'30"W 118°21'0"W 118°20'30"W 118°20'0"W 118°19'30"W 118°19'0"W 118°18'30"W 118°18'0"W

Taboose Fire
Incident # - CA-INF-002018
Infrared Imagery Map
Imagery Flown : September 15, 2019 - 2220 (MDT)
Interpreted Acres: 8,814 Acres
IRIN: Bob Brantlinger



Legend

-  **Heat Perimeter**
-  **Intense Heat**
-  **Scattered Heat Source**
-  **Isolated Heat Source**

