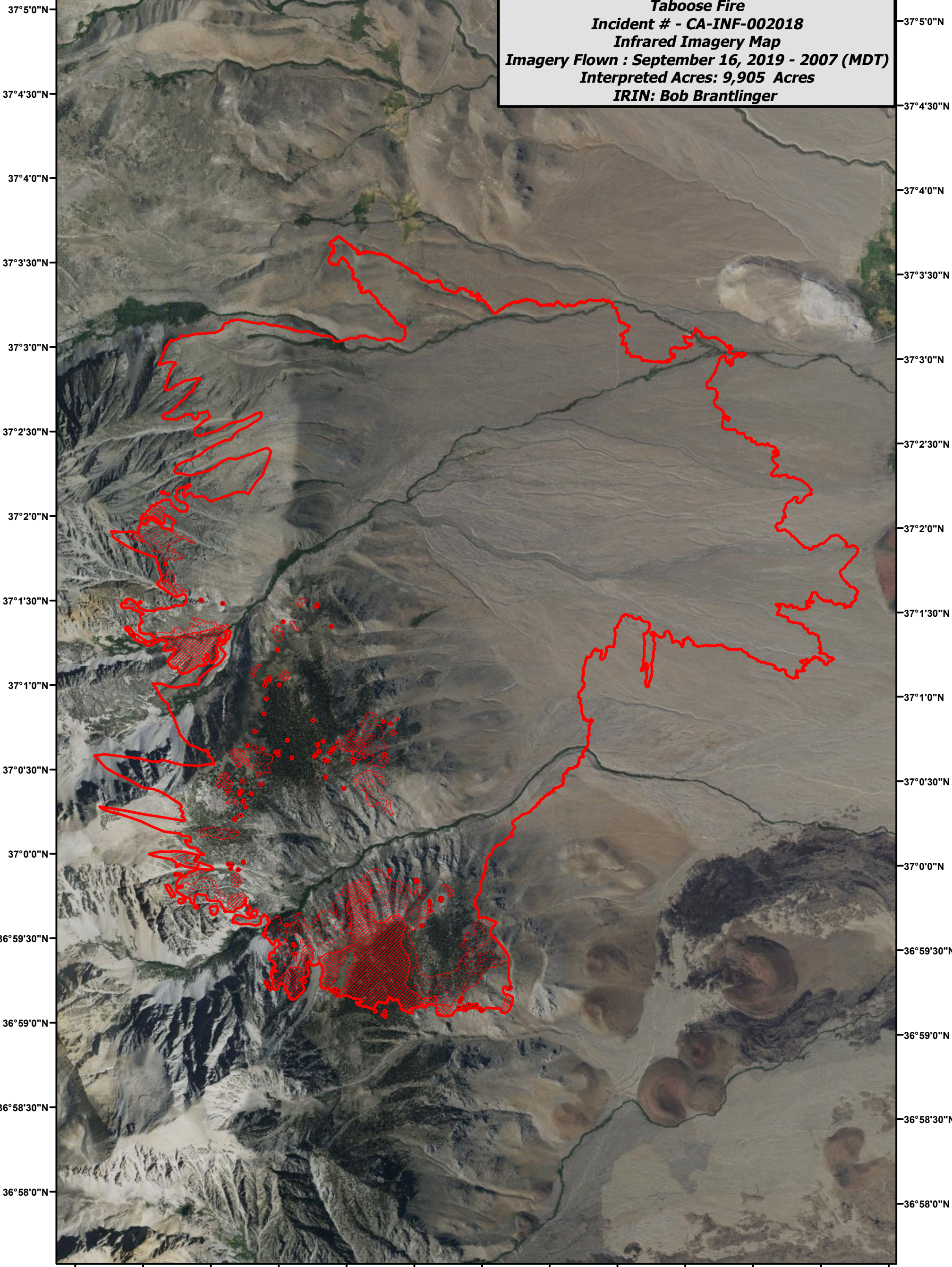






118°23'30"W 118°23'0"W 118°22'30"W 118°22'0"W 118°21'30"W 118°21'0"W 118°20'30"W 118°20'0"W 118°19'30"W 118°19'0"W 118°18'30"W 118°18'0"W

**Taboose Fire**  
**Incident # - CA-INF-002018**  
**Infrared Imagery Map**  
**Imagery Flown : September 16, 2019 - 2007 (MDT)**  
**Interpreted Acres: 9,905 Acres**  
**IRIN: Bob Brantlinger**



**Legend**

-  Heat Perimeter
-  Intense Heat
-  Scattered Heat Source
-  Isolated Heat Source

