

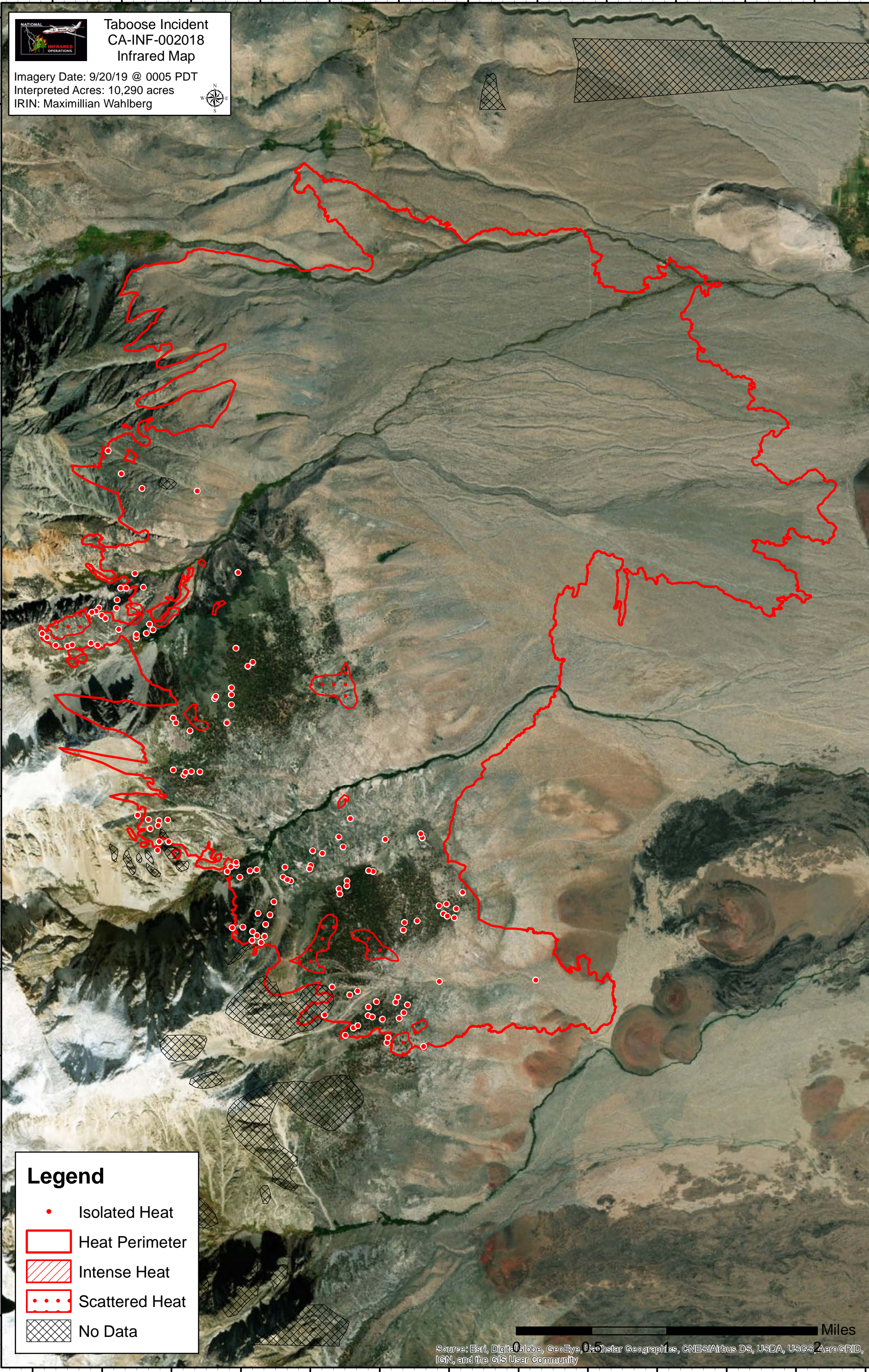


118°23'30"W 118°23'0"W 118°22'30"W 118°22'0"W 118°21'30"W 118°21'0"W 118°20'30"W 118°20'0"W 118°19'30"W 118°19'0"W 118°18'30"W 118°18'0"W








**Taboose Incident**  
**CA-INF-002018**  
**Infrared Map**

Imagery Date: 9/20/19 @ 0005 PDT  
 Interpreted Acres: 10,290 acres  
 IRIN: Maximillian Wahlberg

**Legend**

-  Isolated Heat
-  Heat Perimeter
-  Intense Heat
-  Scattered Heat
-  No Data

0 0.5 1 Miles

Source: Esri, DigitalGlobe, GeoEye, Earthstar Geographics, CNES/Airbus DS, USDA, USGS, AeroGRID, IGN, and the GIS User Community

118°23'30"W 118°23'0"W 118°22'30"W 118°22'0"W 118°21'30"W 118°21'0"W 118°20'30"W 118°20'0"W 118°19'30"W 118°19'0"W 118°18'30"W 118°18'0"W 118°17'30"W