

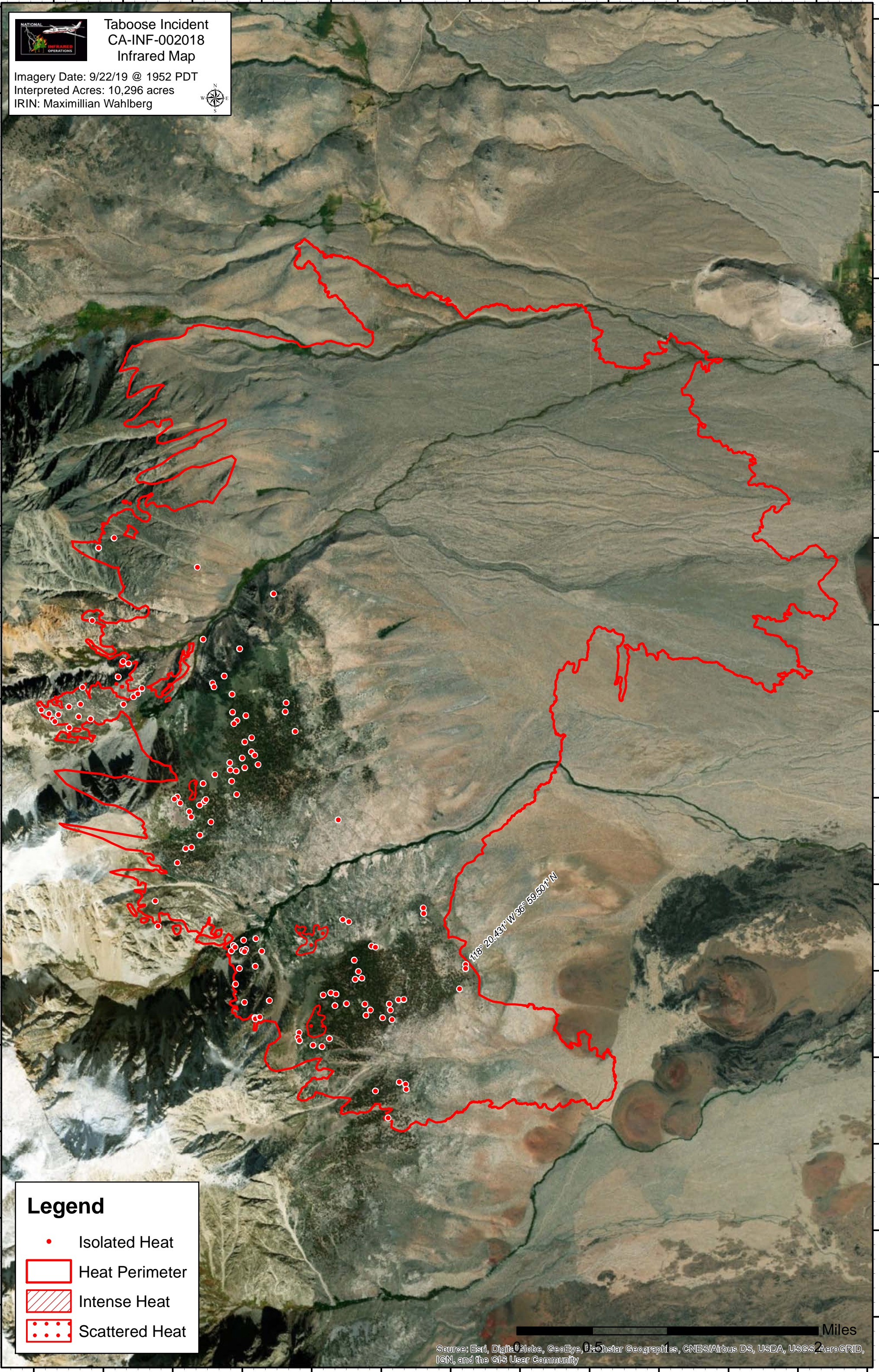


Taboose Incident
CA-INF-002018
Infrared Map

Imagery Date: 9/22/19 @ 1952 PDT
 Interpreted Acres: 10,296 acres
 IRIN: Maximillian Wahlberg

Legend

- Isolated Heat
- Heat Perimeter
- Intense Heat
- Scattered Heat

Source: Esri, DigitalGlobe, GeoEye, Earthstar Geographics, CNES/Airbus DS, USDA, USGS, AeroGRID, IGN, and the GIS User Community