



 **Taboose Incident**
CA-INF-002018
Infrared Map
Imagery Date: 9/23/19 @ 2204 PDT
Interpreted Acres: 10,296 acres
IRIN: Maximillian Wahlberg



Legend

-  Isolated Heat
-  Heat Perimeter
-  Intense Heat
-  Scattered Heat

Source: Esri, DigitalGlobe, GeoEye, Earthstar Geographics, CNES/Airbus DS, USDA, USGS, AeroGRID, IGN, and the GIS User Community

Miles