








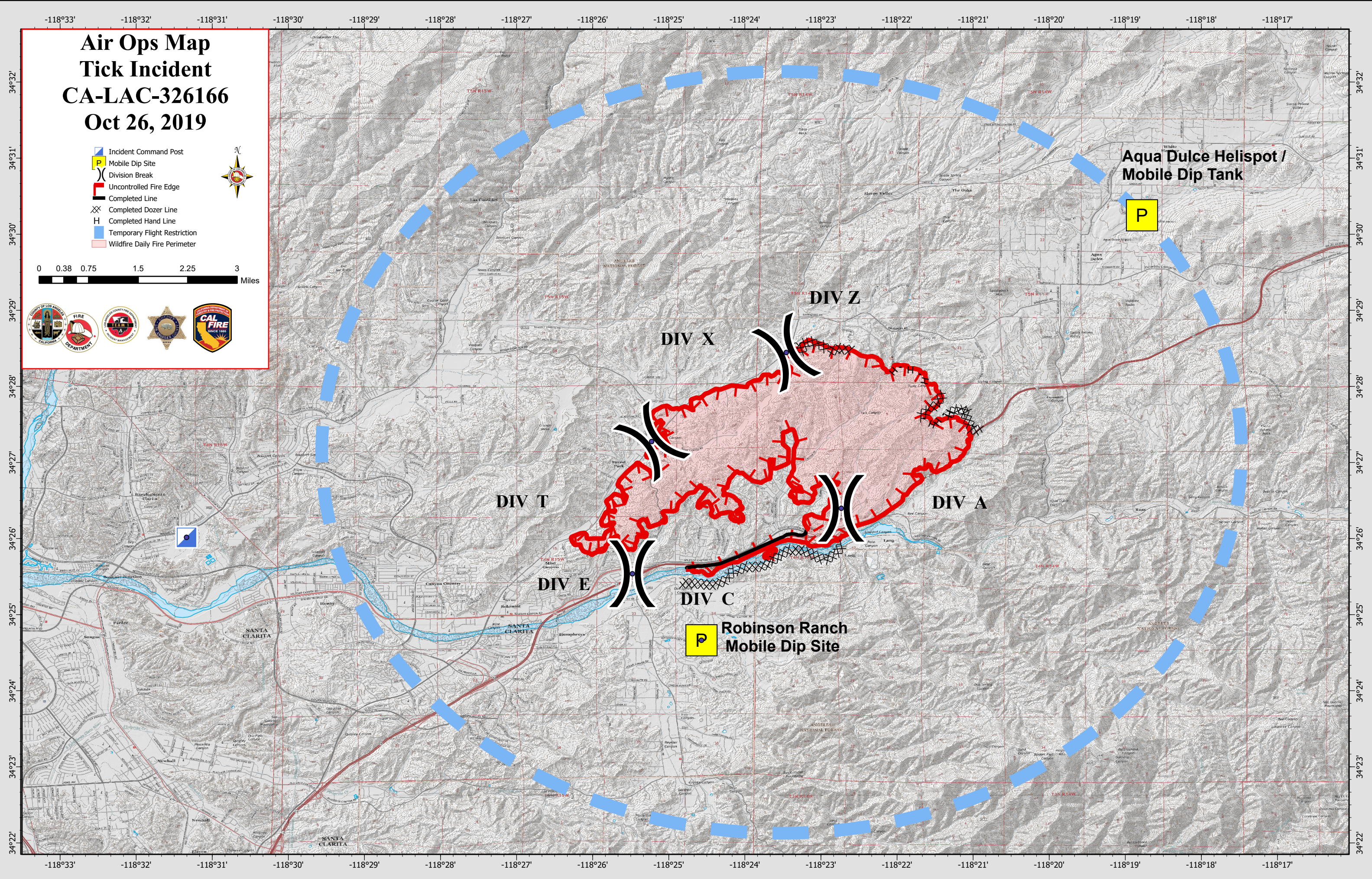



Air Ops Map Tick Incident CA-LAC-326166 Oct 26, 2019

-  Incident Command Post
-  Mobile Dip Site
-  Division Break
-  Uncontrolled Fire Edge
-  Completed Line
-  Completed Dozer Line
-  Completed Hand Line
-  Temporary Flight Restriction
-  Wildfire Daily Fire Perimeter



**Aqua Dulce Helispot /
Mobile Dip Tank**



DIV Z

DIV X

DIV T

DIV A

DIV E

DIV C

**Robinson Ranch
Mobile Dip Site**



POINT TYPE	LAT	LONG
Division Break	34 28.44674754N	118 23.45415234W
Division Break	34 26.39658780N	118 22.73107806W
Division Break	34 25.53515376N	118 25.47919776W
Division Break	34 27.27540990N	118 25.22597118W
Incident Command Post	34 26.01436464N	118 31.34564100W
Other	34 24.66000000N	118 24.57000000W
Other	34 24.66	118 24.57