


N 17W, N 16W, N 15W, N 14W, N 13W, N 12W, N 11W, N 10W, N 9W, N 8W, N 7W, N 6W, N 5W, N 4W, N 3W, N 2W, N 1W

118°36'W, 118°35'W, 118°34'W, 118°33'W, 118°32'W, 118°31'W, 118°30'W, 118°29'W, 118°28'W, 118°27'W, 118°26'W

Operations Map
Saddle Ridge Fire
Oct 20, 2019




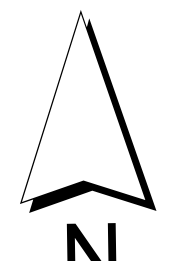
- ◆ Dip Site
- Drop Point
- Helispot
- WX Mobile Weather Unit
-) Division Break
- Uncontrolled Fire Edge
- Completed Line
- Completed Dozer Line
- H-H Completed Hand Line


OPERATIONS MAP

Saddle Ridge Incident

CA-LFD-001582






1:16,500

Operations Map
Saddle Ridge Fire
Oct 20, 2019