

118°36'W 118°34'W 118°32'W 118°30'W 118°28'W 118°26'W




**Infrared Map**  
**10/13/2019**  
**Saddle Ridge Fire**  
**LA-LFD-001582**  
  
**Imagery Date:**  
**10/13/2019 0027 hrs PDT**  
**Interpreted Acres: 7,874**

34°20'N

34°18'N


34°20'N

34°18'N

-  20191013\_0027\_Saddle\_Ridge\_HeatPerimeter
-  20191013\_0027\_Saddle\_Ridge\_ScatteredHeat
-  20191013\_0027\_Saddle\_Ridge\_IsolatedHeat

WGS84 UTM Zone 11

0 0.5 1 1.5  
Mile



IRIN: Mark\_Grupe@nps.gov 10/13/2019 2:49:58 AM Saddle\_Ridge\_map.MXD

118°36'W 118°34'W 118°32'W 118°30'W 118°28'W 118°26'W