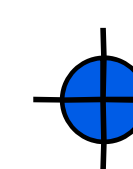







-  Dip Site
-  Drop Point
-  Uncontrolled Fire Edge
-  Wildfire Daily Fire Perimeter
-  Division Break

OPS MAP
LAKE INCIDENT
 CA-ANF-003273
 8/13/2020
 0600-0600



0 1/4 1/2 1 1 1/2 2 Miles
 1:36,000 Datum: WGS 1984

OPS MAP
Lake Incident
 CA-ANF-003273
 8/13/2020

OPS MAP
Lake Incident
 CA-ANF-003273
 8/13/2020