

BRANCH I

Div G

Div F

ANGELES NATIONAL FOREST

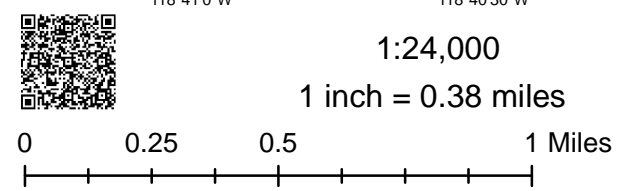
CALIFORNIA

Pacific Crest National Scenic Trail

T7N R17W

T7N R16W

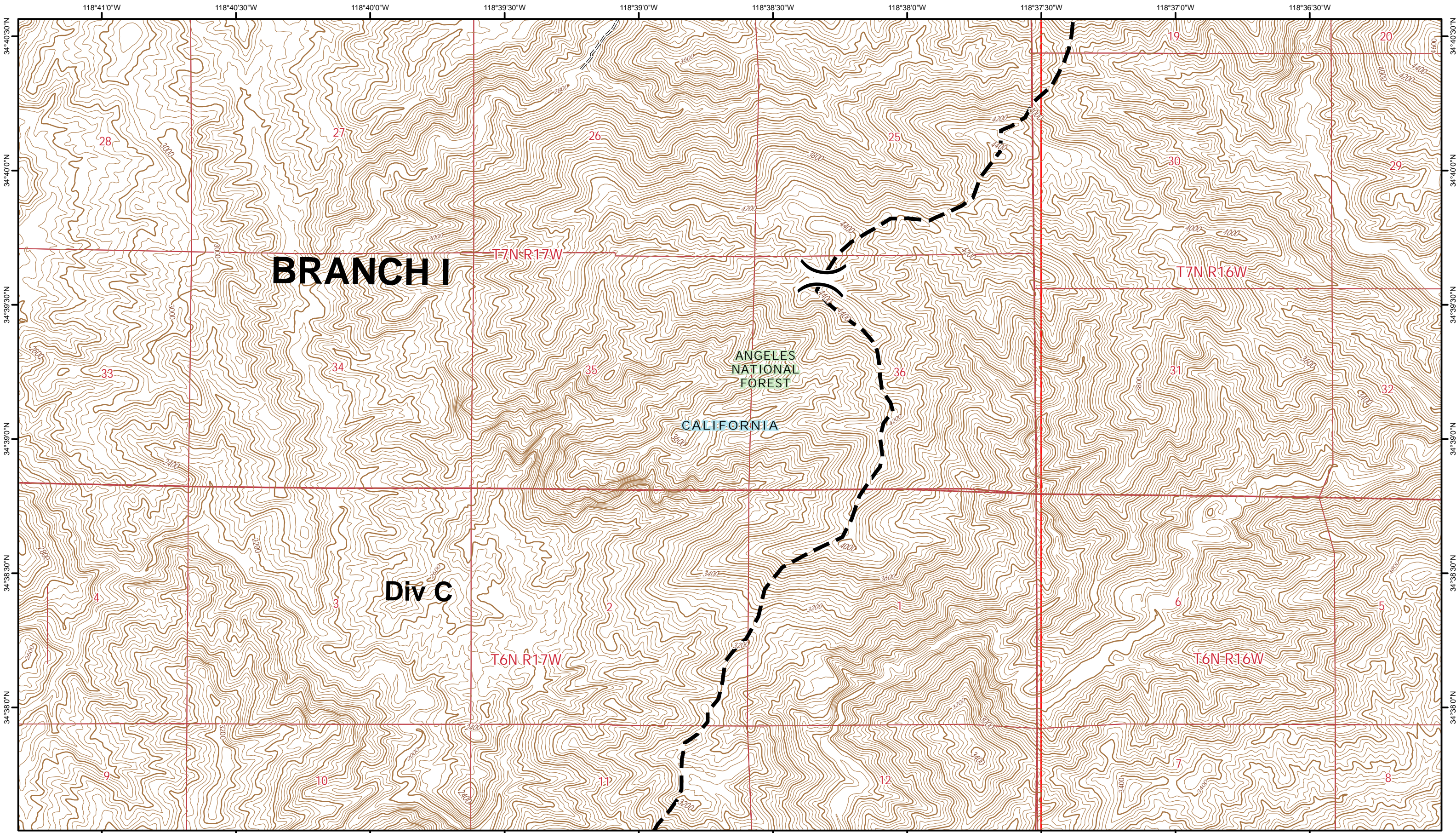
Lake Fire
CA-ANF-003273
IAP
August 15, 2020



)) Division Break
 [[Branch Break

● Helispot ● Drop Point
 ▣ Incident Command Post ● Dip Site

— — Planned Fire Line



1:24,000
1 inch = 0.38 miles



)) Division Break
[[Branch Break

Lake Fire
CA-ANF-003273
IAP
August 15, 2020



Helispot



Drop Point



Incident Command Post

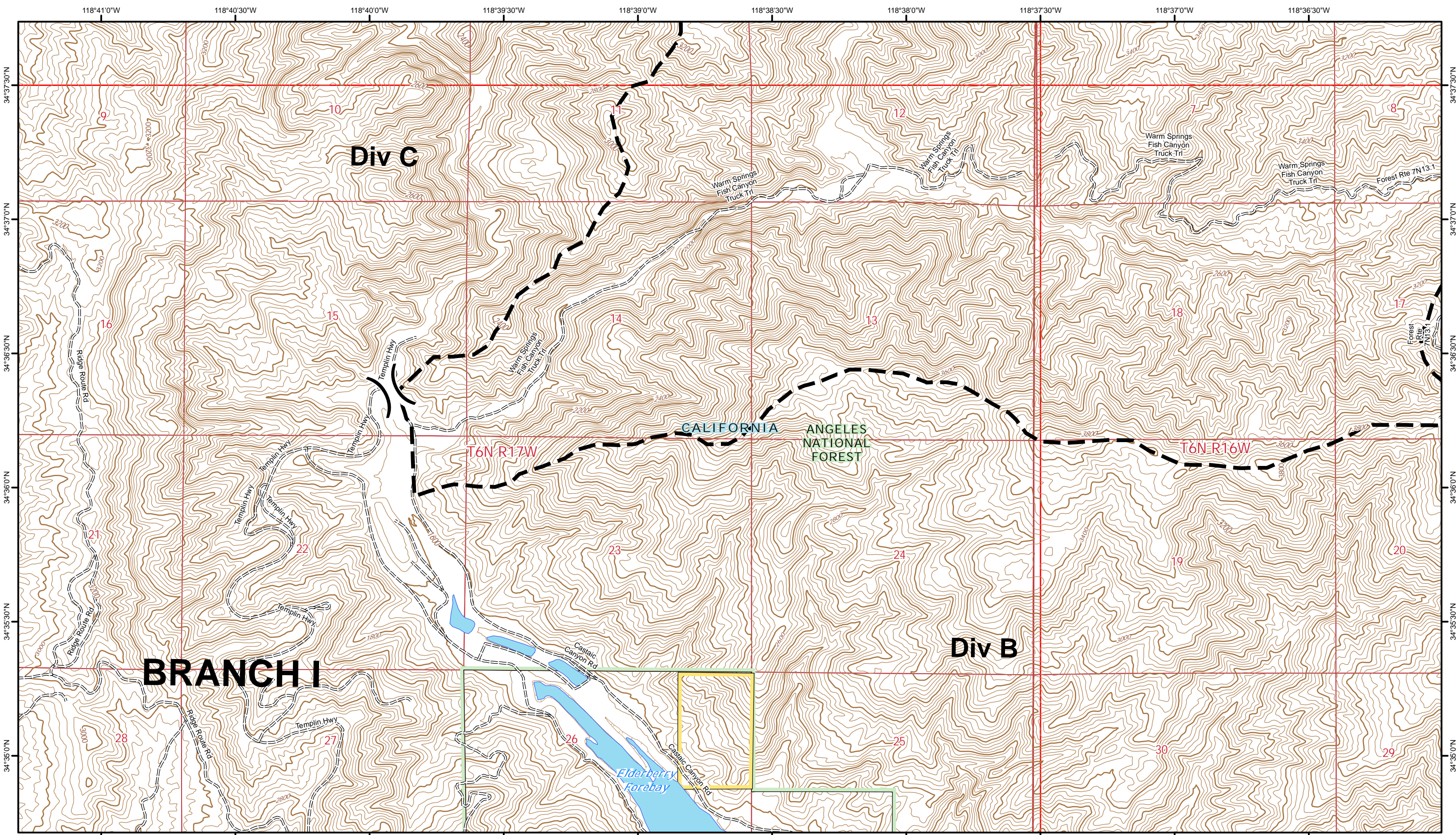



Dip Site

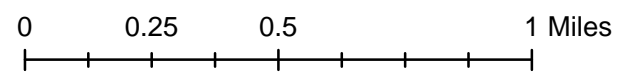


Planned Fire Line



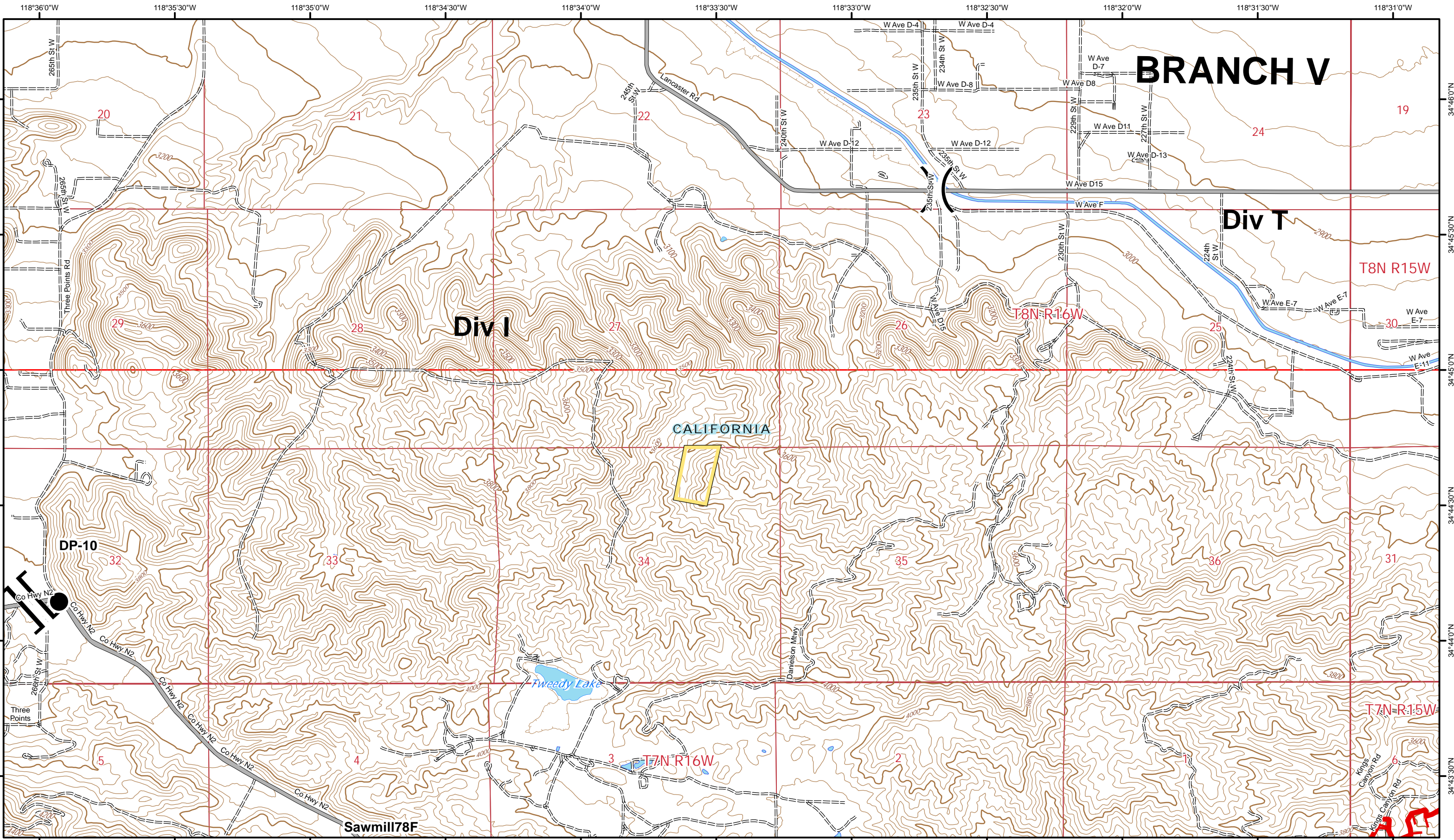



1:24,000
1 inch = 0.38 miles




)) Division Break
)) Branch Break
Lake Fire
CA-ANF-003273
IAP
August 15, 2020

-  Helispot
-  Drop Point
-  Incident Command Post
-  Dip Site
-  Planned Fire Line



118°36'0"W 118°35'30"W 118°35'0"W 118°34'30"W 118°34'0"W 118°33'30"W 118°33'0"W 118°32'30"W 118°32'0"W 118°31'30"W 118°31'0"W

34°46'0"N 34°45'30"N 34°45'0"N 34°44'30"N 34°44'0"N 34°43'30"N

1:24,000
1 inch = 0.38 miles

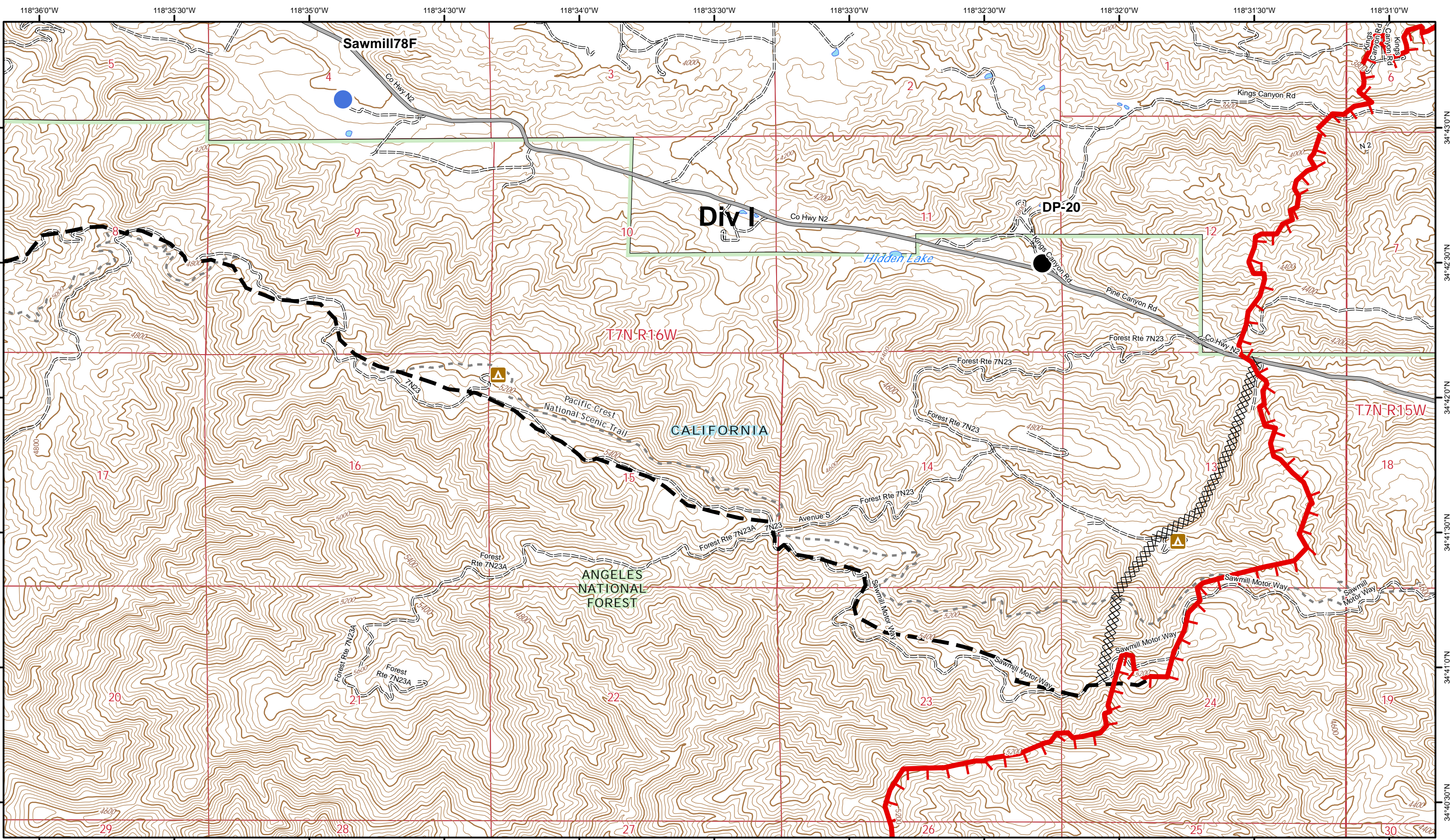
0 0.25 0.5 1 Miles



)) Division Break
)) Branch Break

Lake Fire
CA-ANF-003273
IAP
August 15, 2020

● Helispot ● Drop Point
 ▣ Incident Command Post ● Dip Site
 ┌─┐ Uncontrolled Fire Edge



118°36'0"W 118°35'30"W 118°35'0"W 118°34'30"W 118°34'0"W 118°33'30"W 118°33'0"W 118°32'30"W 118°32'0"W 118°31'30"W 118°31'0"W

34°43'0"N 34°42'30"N 34°42'0"N 34°41'30"N 34°41'0"N 34°40'30"N

1:24,000
1 inch = 0.38 miles

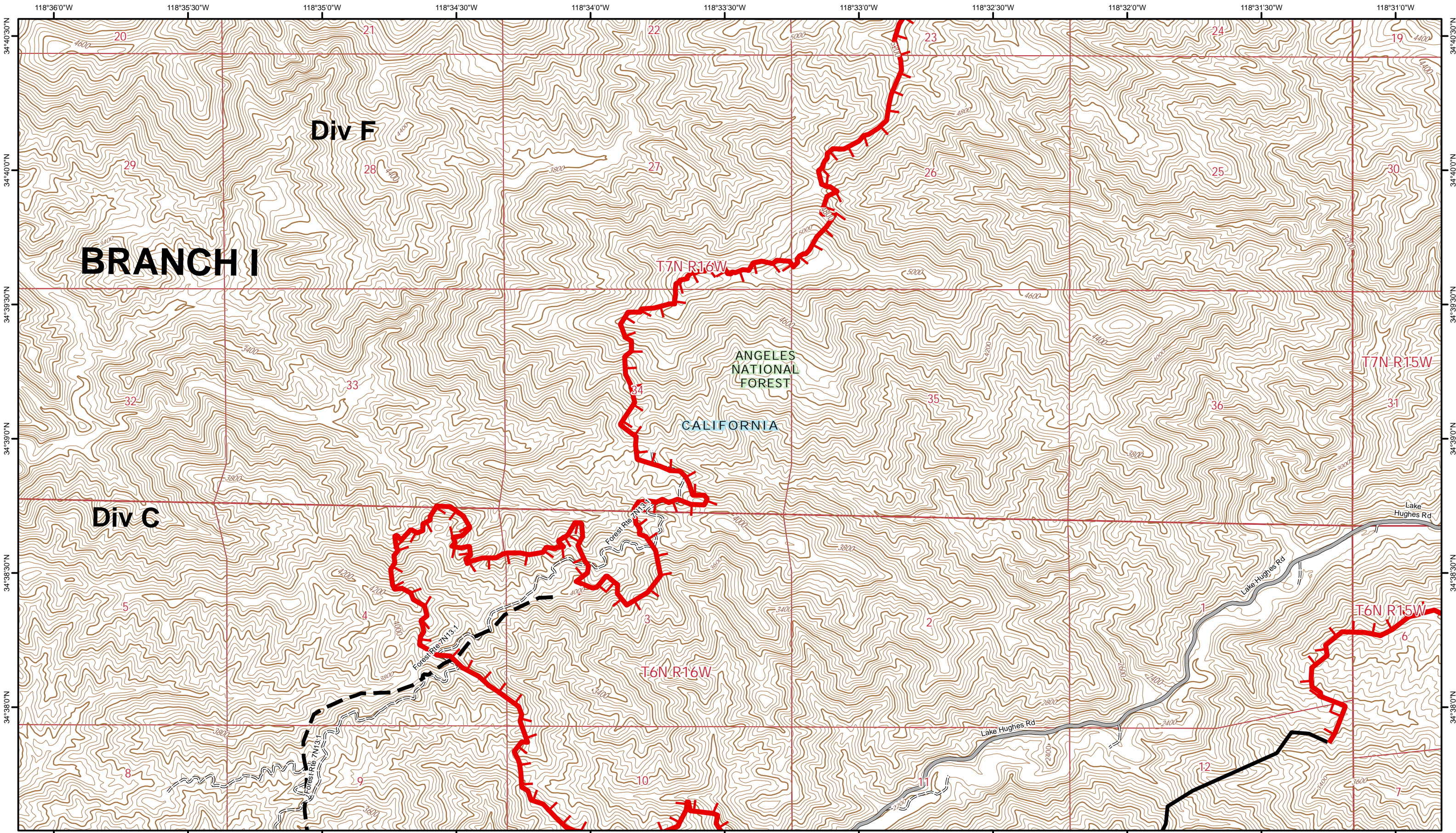
0 0.25 0.5 1 Miles



)) Division Break
)) Branch Break
Lake Fire
CA-ANF-003273
IAP
August 15, 2020

Helispot
 Drop Point
 Incident Command Post
 Dip Site

Uncontrolled Fire Edge
 Completed Dozer Line
 Planned Fire Line



1:24,000
1 inch = 0.38 miles



)) Division Break
[[Branch Break

Lake Fire
CA-ANF-003273
IAP
August 15, 2020



Helispot



Drop Point



Incident Command Post



Dip Site



Uncontrolled Fire Edge

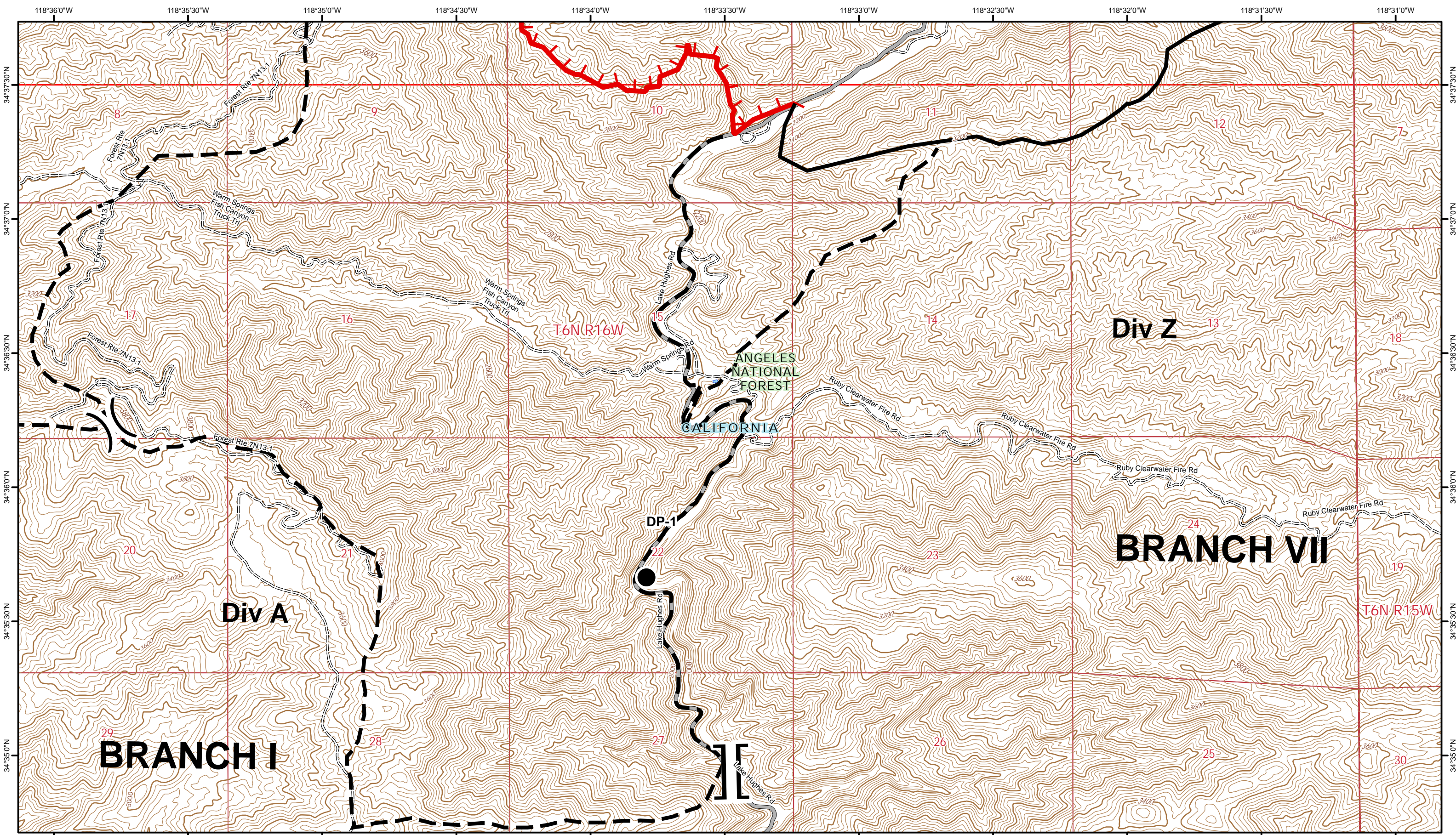


Contained Line



Planned Fire Line





118°36'0"W 118°35'30"W 118°35'0"W 118°34'30"W 118°34'0"W 118°33'30"W 118°33'0"W 118°32'30"W 118°32'0"W 118°31'30"W 118°31'0"W

34°37'30"N 34°37'0"N 34°36'30"N 34°36'0"N 34°35'30"N 34°35'0"N

118°36'0"W 118°35'30"W 118°35'0"W 118°34'30"W 118°34'0"W 118°33'30"W 118°33'0"W 118°32'30"W 118°32'0"W 118°31'30"W 118°31'0"W

34°37'30"N 34°37'0"N 34°36'30"N 34°36'0"N 34°35'30"N 34°35'0"N

1:24,000
1 inch = 0.38 miles

0 0.25 0.5 1 Miles

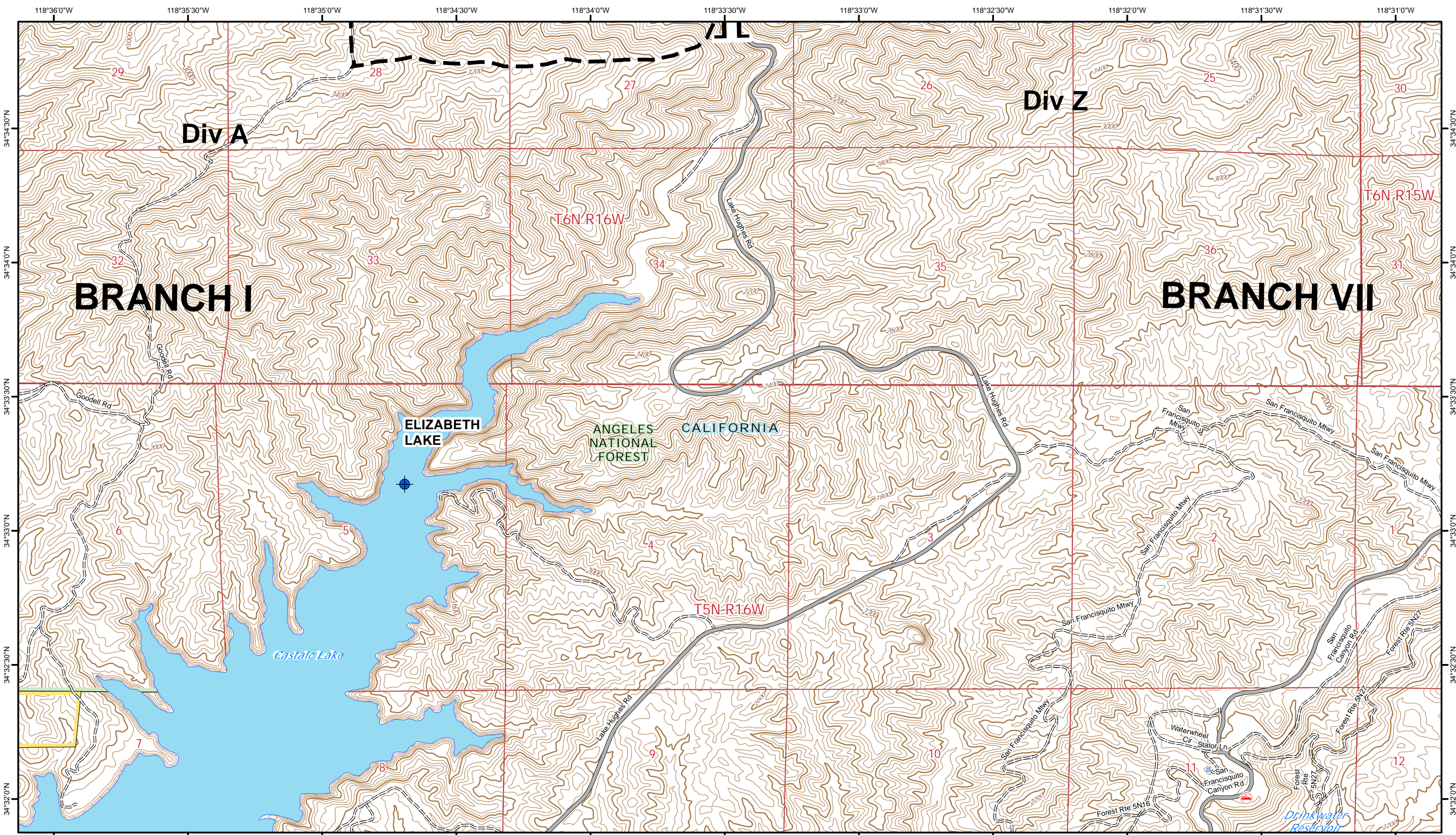


)) Division Break
[[Branch Break

Lake Fire
CA-ANF-003273
IAP
August 15, 2020

● Helispot ● Drop Point
■ Incident Command Post ● Dip Site

Uncontrolled Fire Edge
Contained Line
Planned Fire Line



118°36'0"W 118°35'30"W 118°35'0"W 118°34'30"W 118°34'0"W 118°33'30"W 118°33'0"W 118°32'30"W 118°32'0"W 118°31'30"W 118°31'0"W

34°34'30"N 34°34'0"N 34°33'30"N 34°33'0"N 34°32'30"N 34°32'0"N

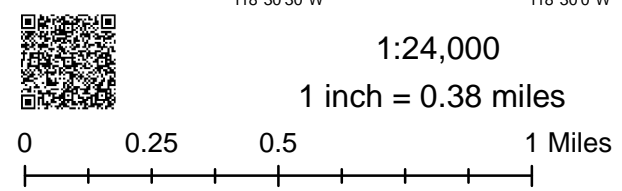
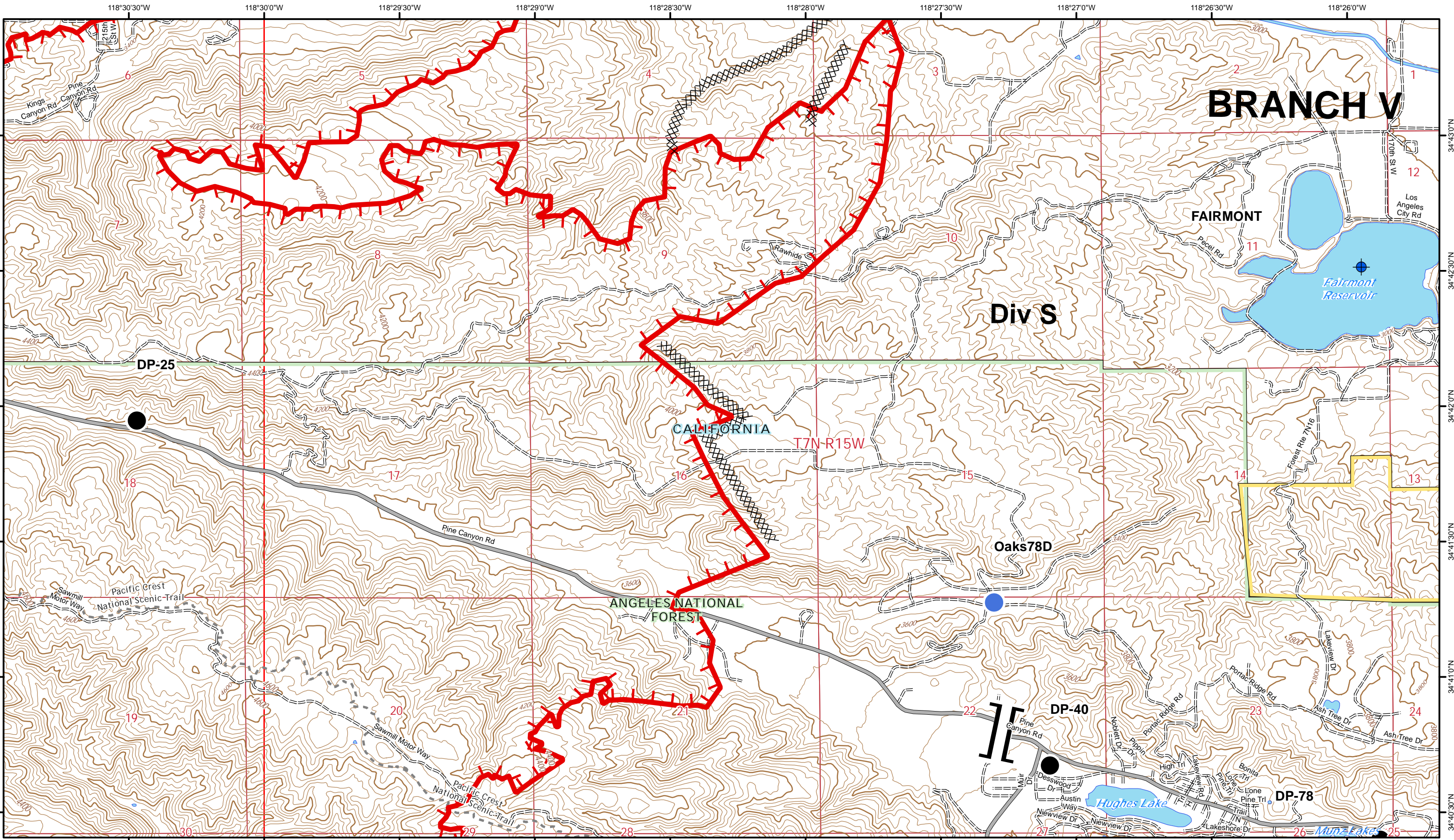
1:24,000
1 inch = 0.38 miles

0 0.25 0.5 1 Miles



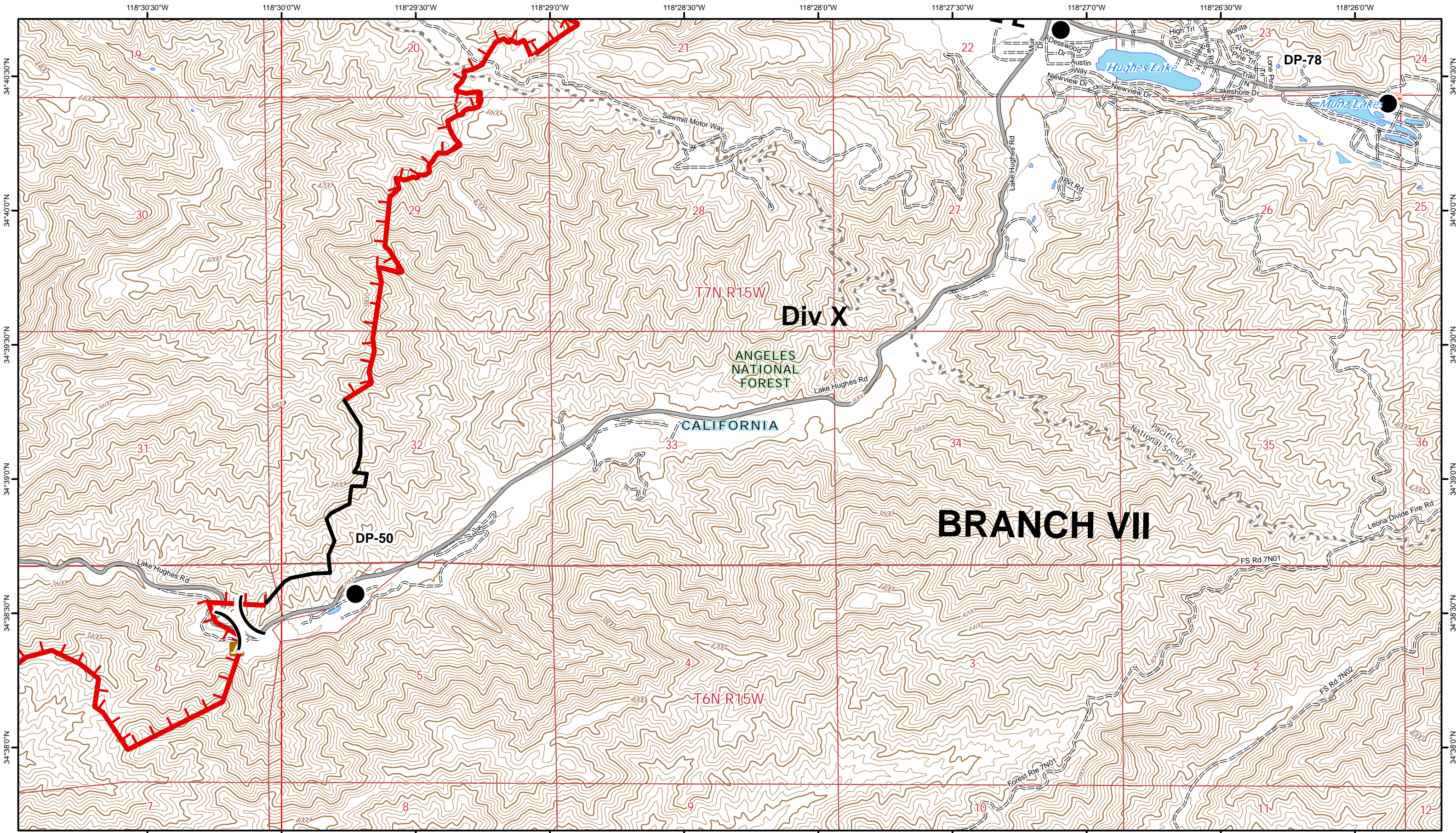
)) Division Break
)) Branch Break
Lake Fire
CA-ANF-003273
IAP
August 15, 2020

- Helispot
- Drop Point
- Incident Command Post
- + Dip Site
- Planned Fire Line

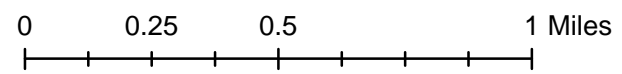


Lake Fire
CA-ANF-003273
IAP
August 15, 2020

- Helispot
- Drop Point
- Incident Command Post
- Dip Site
- Uncontrolled Fire Edge
- Completed Dozer Line



1:24,000
1 inch = 0.38 miles



) (Division Break
) [Branch Break
Lake Fire
CA-ANF-003273
IAP
August 15, 2020

Helispot
 Drop Point
 Incident Command Post
 Dip Site

Uncontrolled Fire Edge
 Contained Line