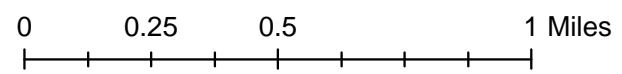


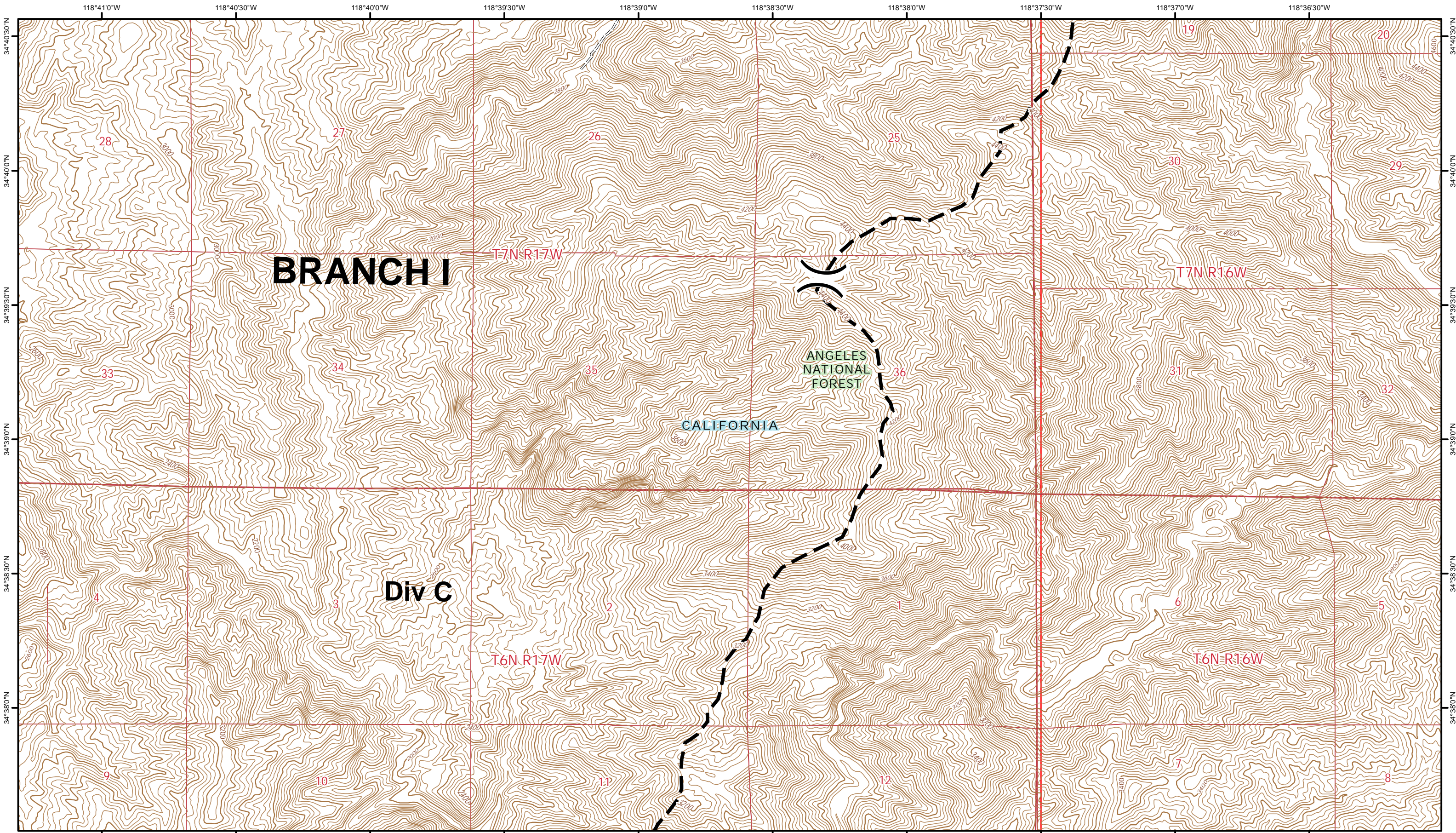
1:24,000
1 inch = 0.38 miles



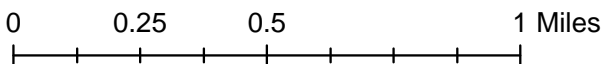
Lake Fire
CA-ANF-003273
IAP
August 15, 2020

- Helispot
- Drop Point
- Incident Command Post
- Dip Site
- Planned Fire Line





1:24,000
1 inch = 0.38 miles



)) Division Break
[[Branch Break

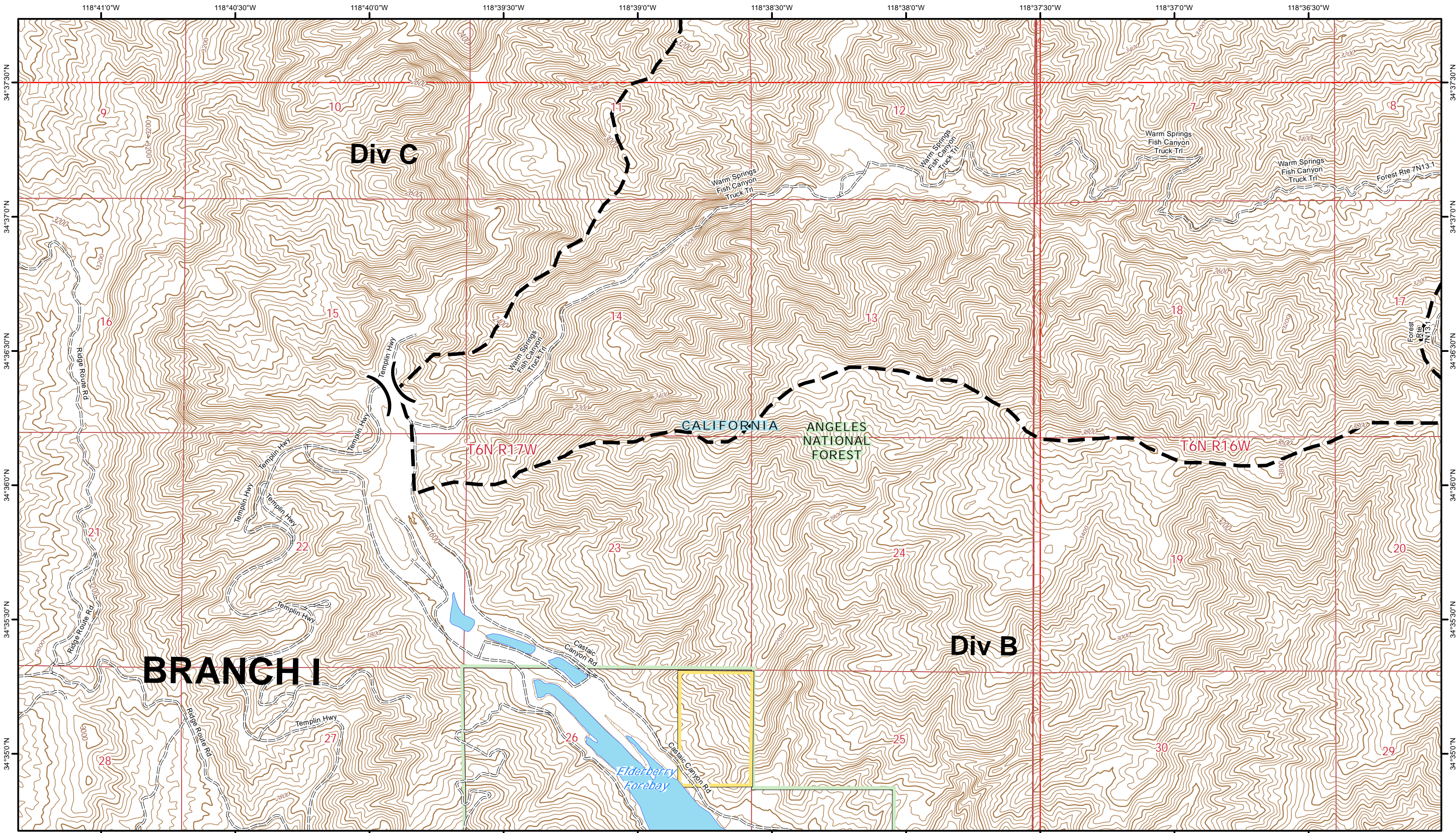
Lake Fire
CA-ANF-003273
IAP
August 15, 2020

● Helispot ● Drop Point
■ Incident Command Post

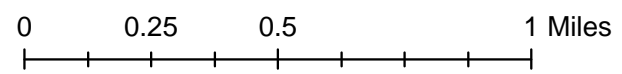
⊕ Dip Site

--- Planned Fire Line





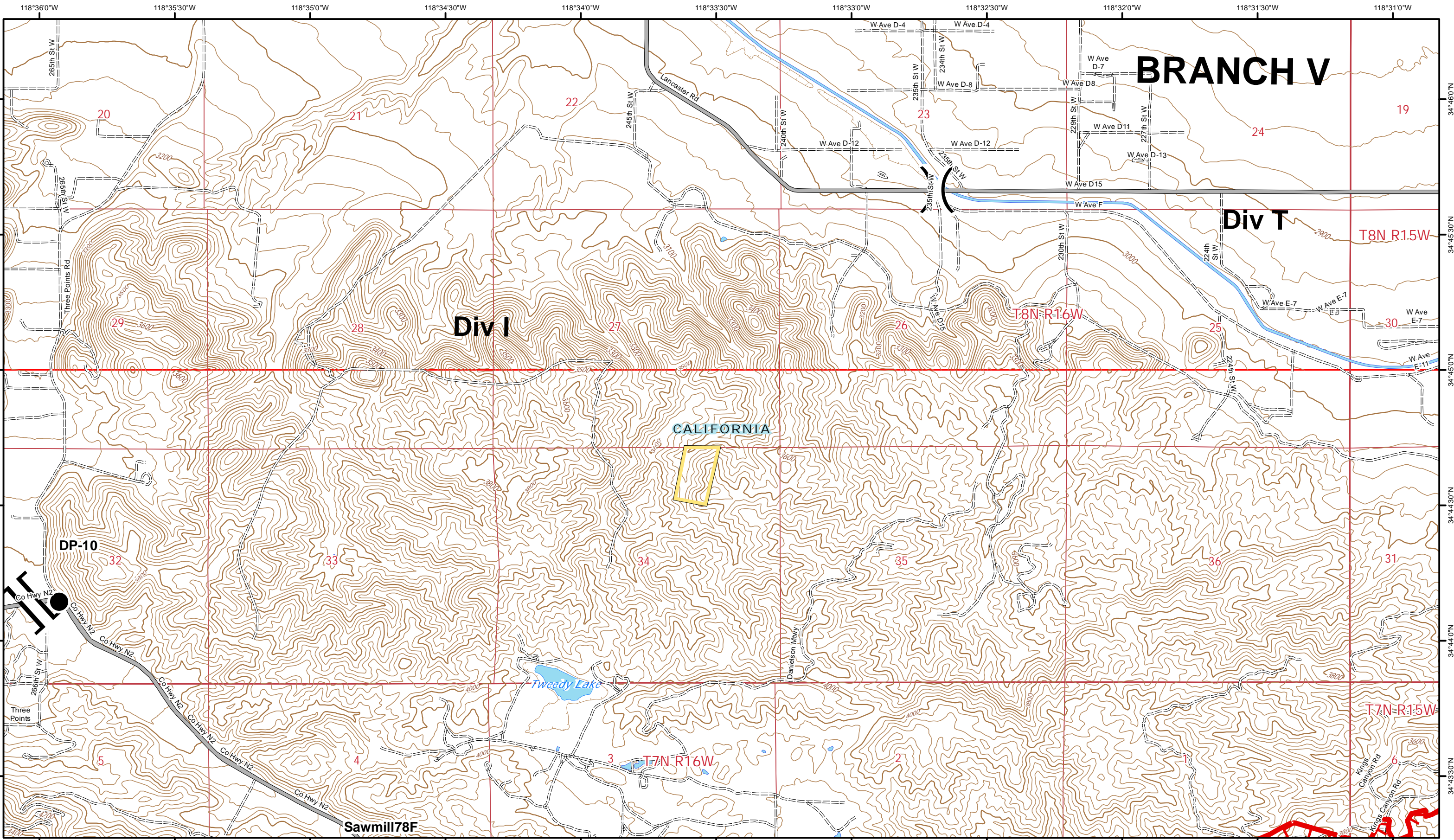
1:24,000
1 inch = 0.38 miles



Lake Fire
CA-ANF-003273
IAP
August 15, 2020

- Helispot
- Drop Point
- Incident Command Post
- Dip Site
- Planned Fire Line



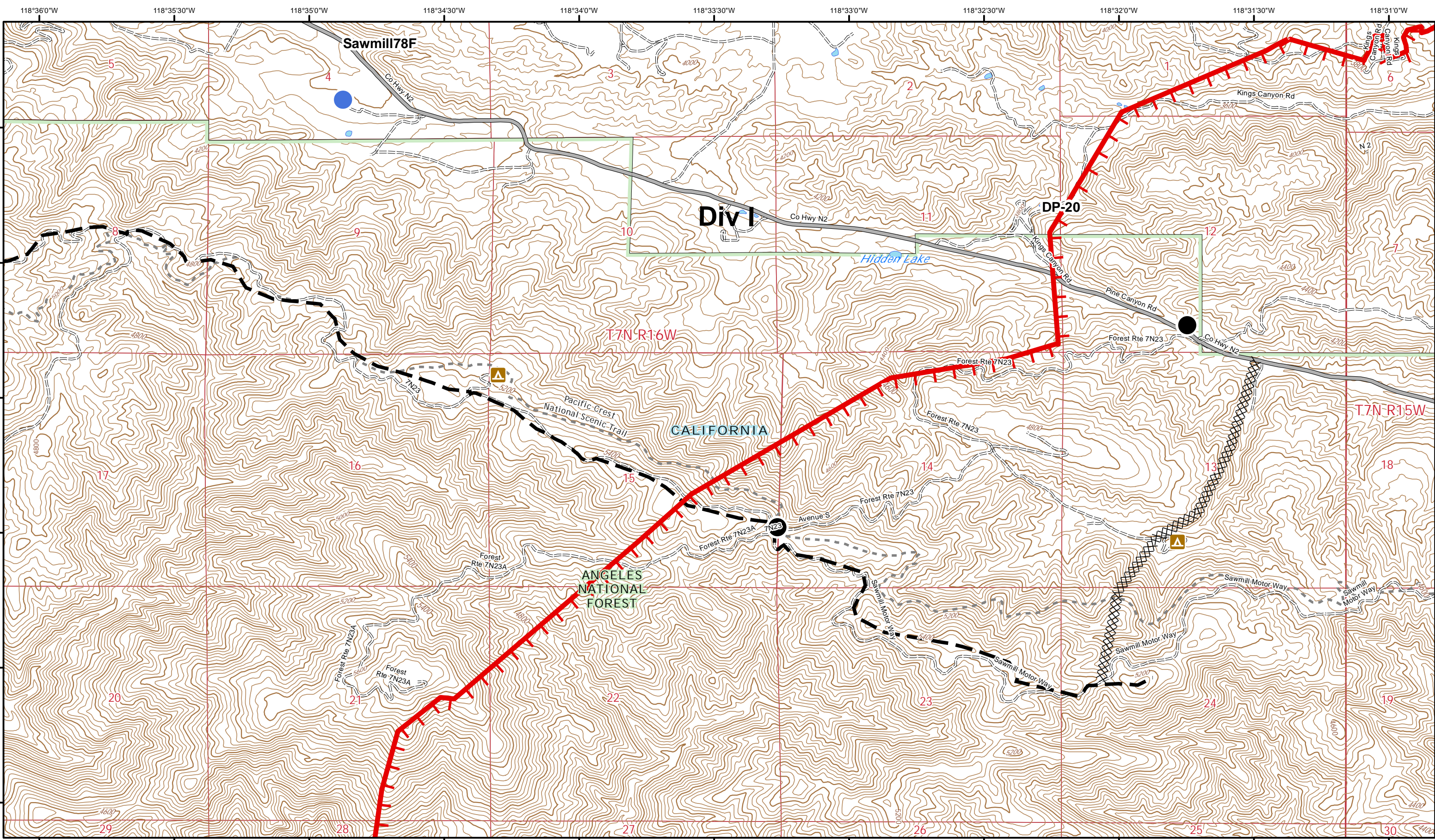


1:24,000
1 inch = 0.38 miles



Lake Fire
CA-ANF-003273
IAP
August 15, 2020

- Helispot
- Drop Point
- Incident Command Post
- Dip Site
- Uncontrolled Fire Edge



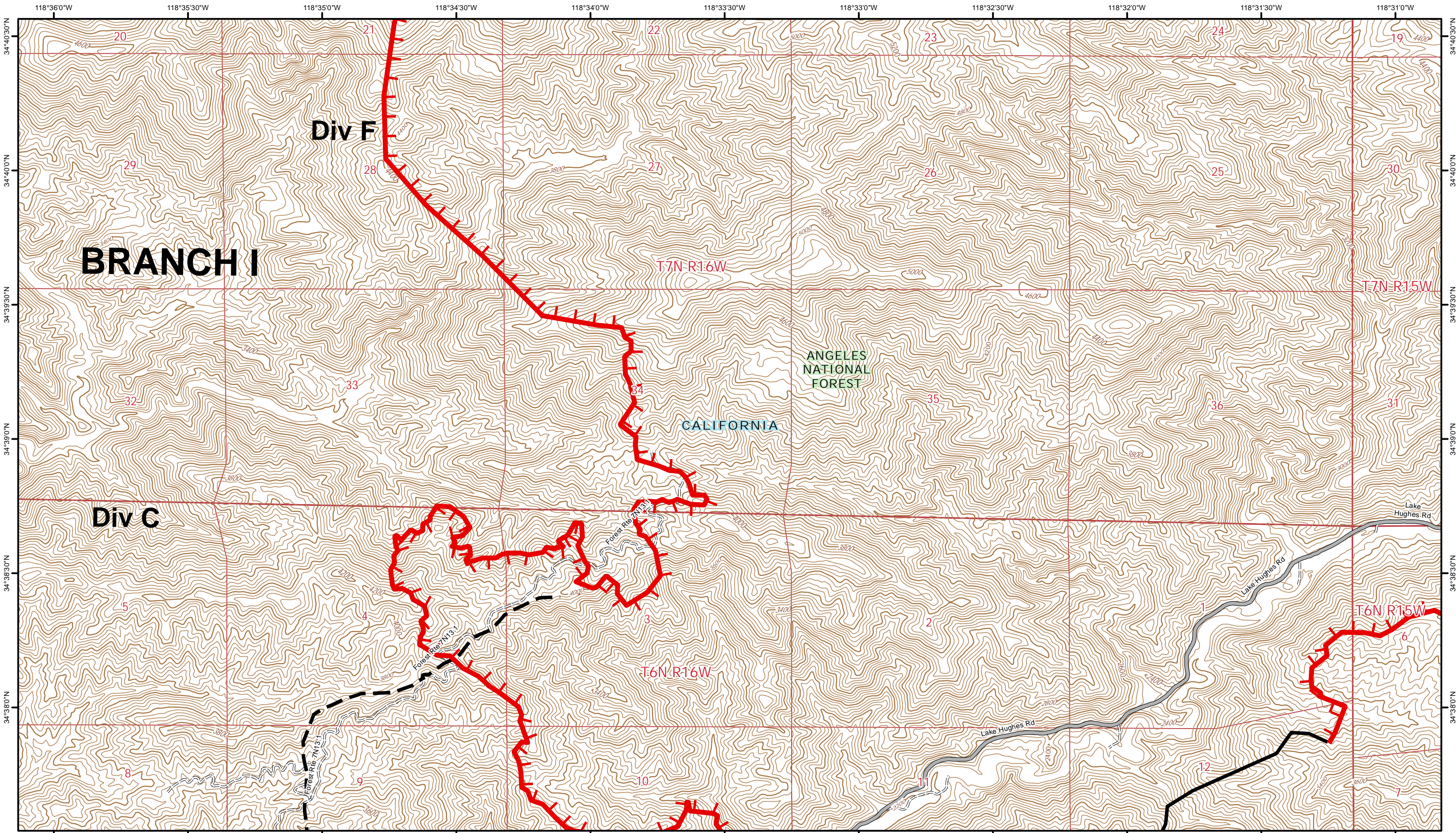
1:24,000
1 inch = 0.38 miles

0 0.25 0.5 1 Miles



Lake Fire
CA-ANF-003273
IAP
August 15, 2020

- Uncontrolled Fire Edge
- Helispot
- Drop Point
- Incident Command Post
- Dip Site
- Uncontrolled Fire Edge
- Completed Dozer Line
- Planned Fire Line



1:24,000
1 inch = 0.38 miles



)) Division Break
[[Branch Break

Lake Fire
CA-ANF-003273
IAP
August 15, 2020



Helispot




Drop Point



Incident Command Post



Dip Site



Uncontrolled Fire Edge

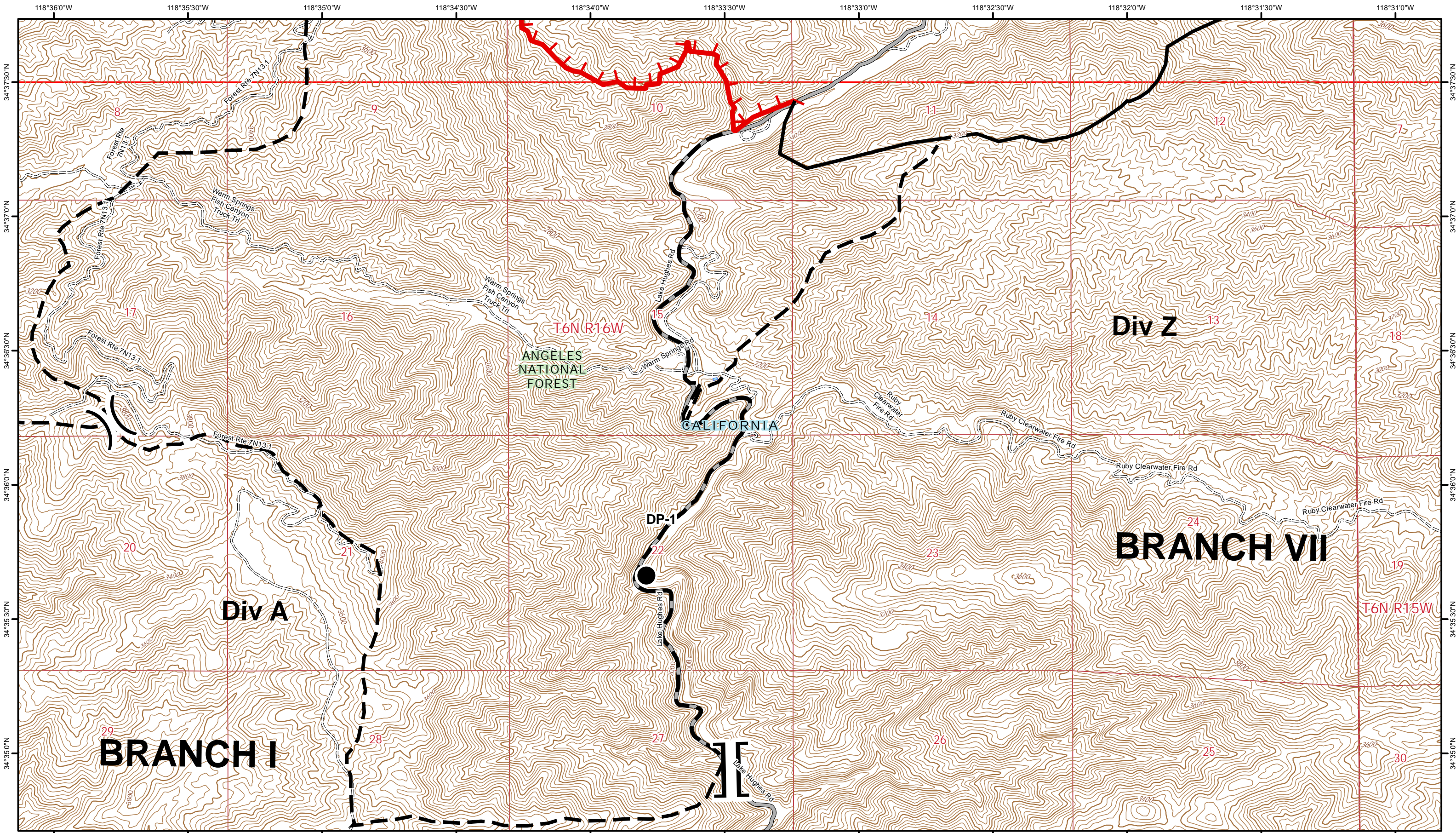


Contained Line



Planned Fire Line





118°36'0"W 118°35'30"W 118°35'0"W 118°34'30"W 118°34'0"W 118°33'30"W 118°33'0"W 118°32'30"W 118°32'0"W 118°31'30"W 118°31'0"W

34°37'30"N 34°37'0"N 34°36'30"N 34°36'0"N 34°35'30"N 34°35'0"N

1:24,000
1 inch = 0.38 miles

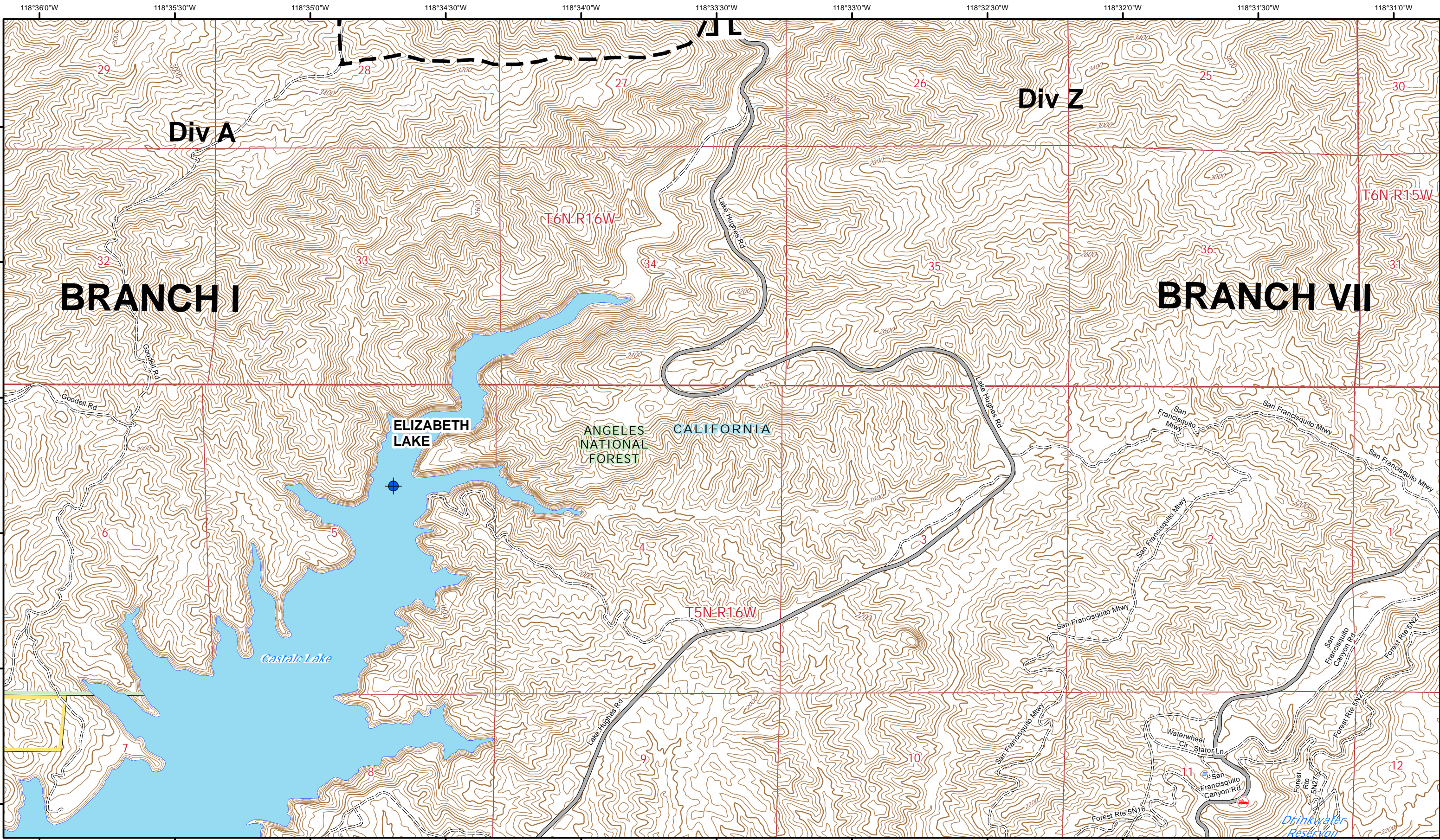
0 0.25 0.5 1 Miles



)) Division Break
)) Branch Break
Lake Fire
CA-ANF-003273
IAP
August 15, 2020

Helispot
 Drop Point
 Incident Command Post
 Dip Site

Uncontrolled Fire Edge
 Contained Line
 Planned Fire Line



1:24,000
1 inch = 0.38 miles



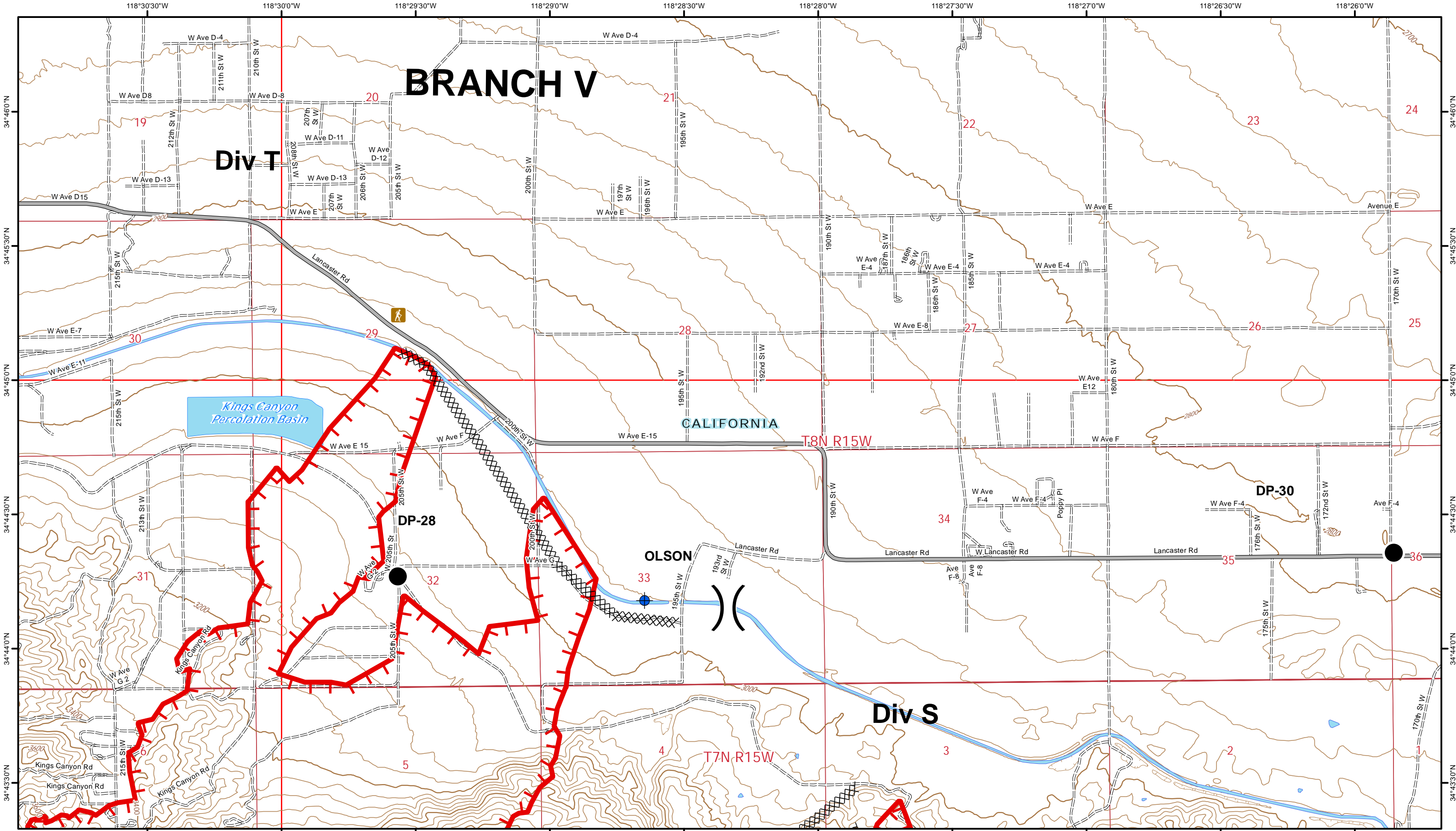
Lake Fire
CA-ANF-003273
IAP
August 15, 2020

- Helispot
- Drop Point
- Incident Command Post
- Dip Site
- Planned Fire Line

BRANCH V

Div T

Div S



1:24,000
1 inch = 0.38 miles



)) Division Break
)) Branch Break
Lake Fire
CA-ANF-003273
IAP
August 15, 2020



Helispot



Drop Point



Incident Command Post



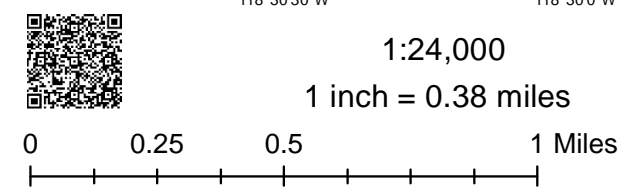
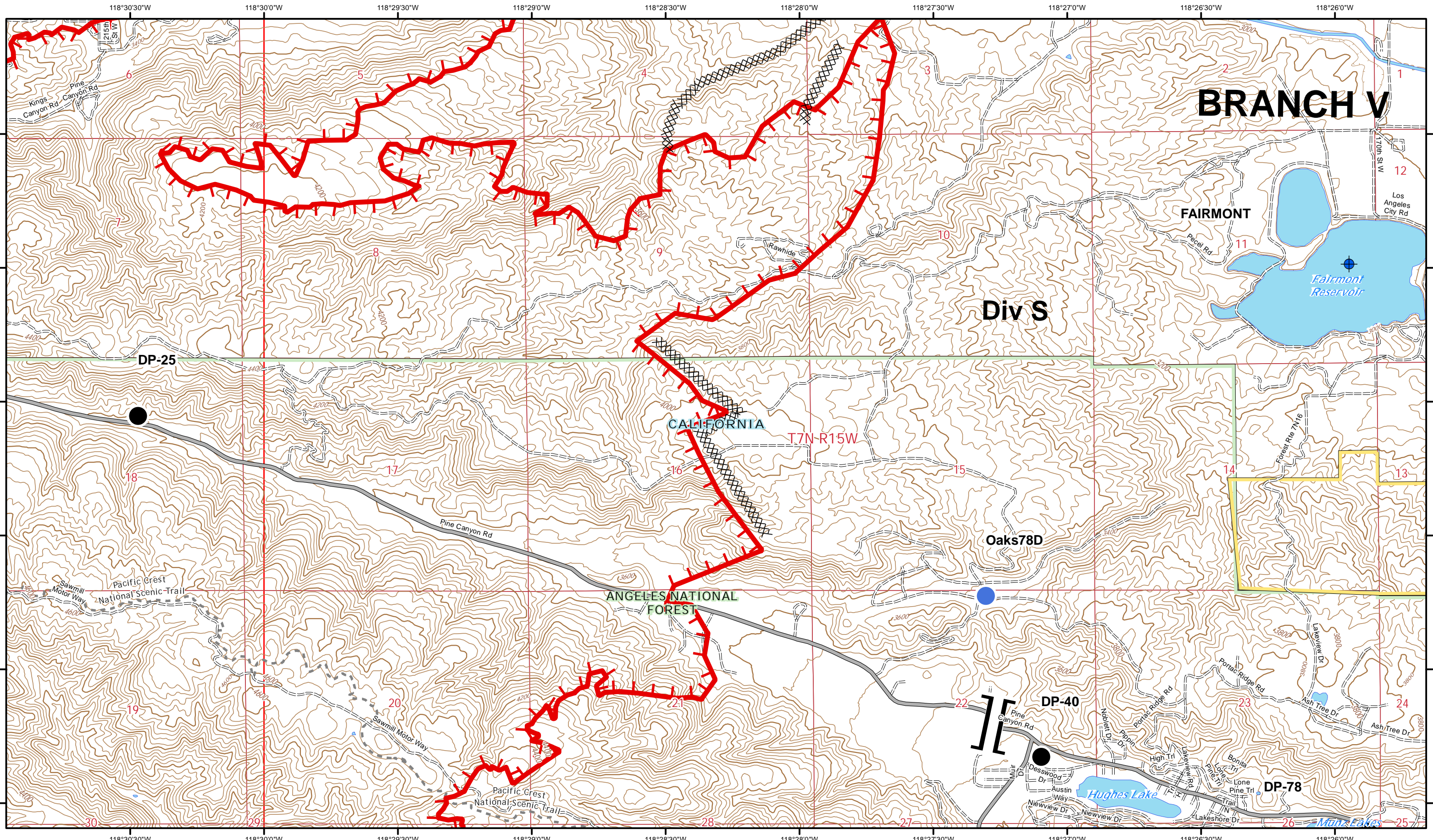
Dip Site



Uncontrolled Fire Edge

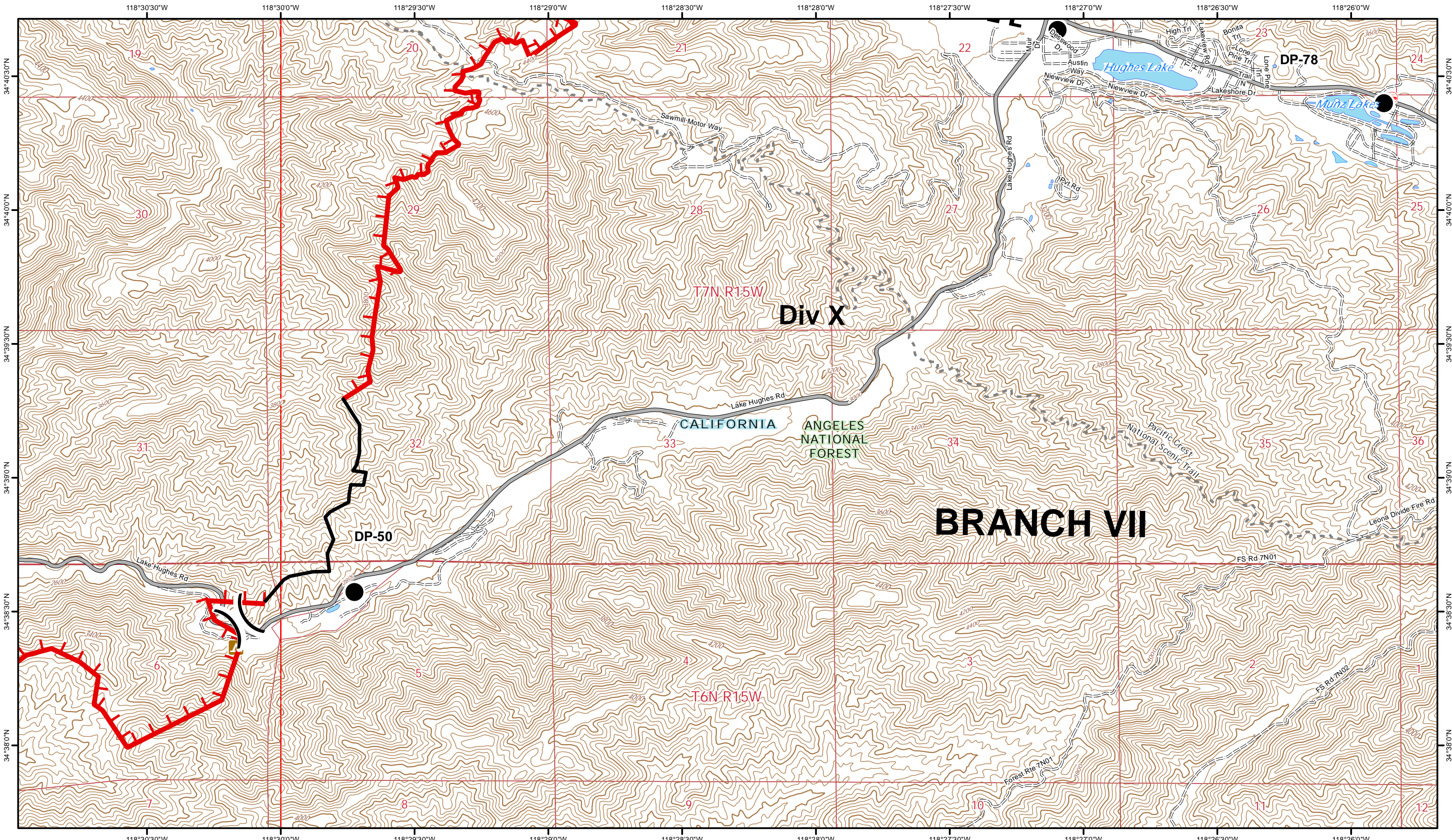



Completed Dozer Line

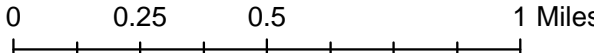


) (Division Break
 || Branch Break
Lake Fire
CA-ANF-003273
IAP
August 15, 2020

Helispot
 Drop Point
 Incident Command Post
 Dip Site
 Uncontrolled Fire Edge
 Completed Dozer Line











 1:24,000
 1 inch = 0.38 miles




) (Division Break
) (Branch Break
Lake Fire
CA-ANF-003273
IAP
August 15, 2020

 Helispot
 Drop Point
 Incident Command Post
 Dip Site

 Uncontrolled Fire Edge
 Contained Line