





1:120,000  
1 inch = 1.89 miles




**Lake Fire**  
**CA-ANF-003273**  
**IAP**  
**August 15, 2020**

● Helispot    ● Drop Point  
■ Incident Command Post    ● Dip Site

— Uncontrolled Fire Edge  
— Contained Line  
XXXXX Completed Dozer Line  
- - - Planned Fire Line



**IAP Index**