








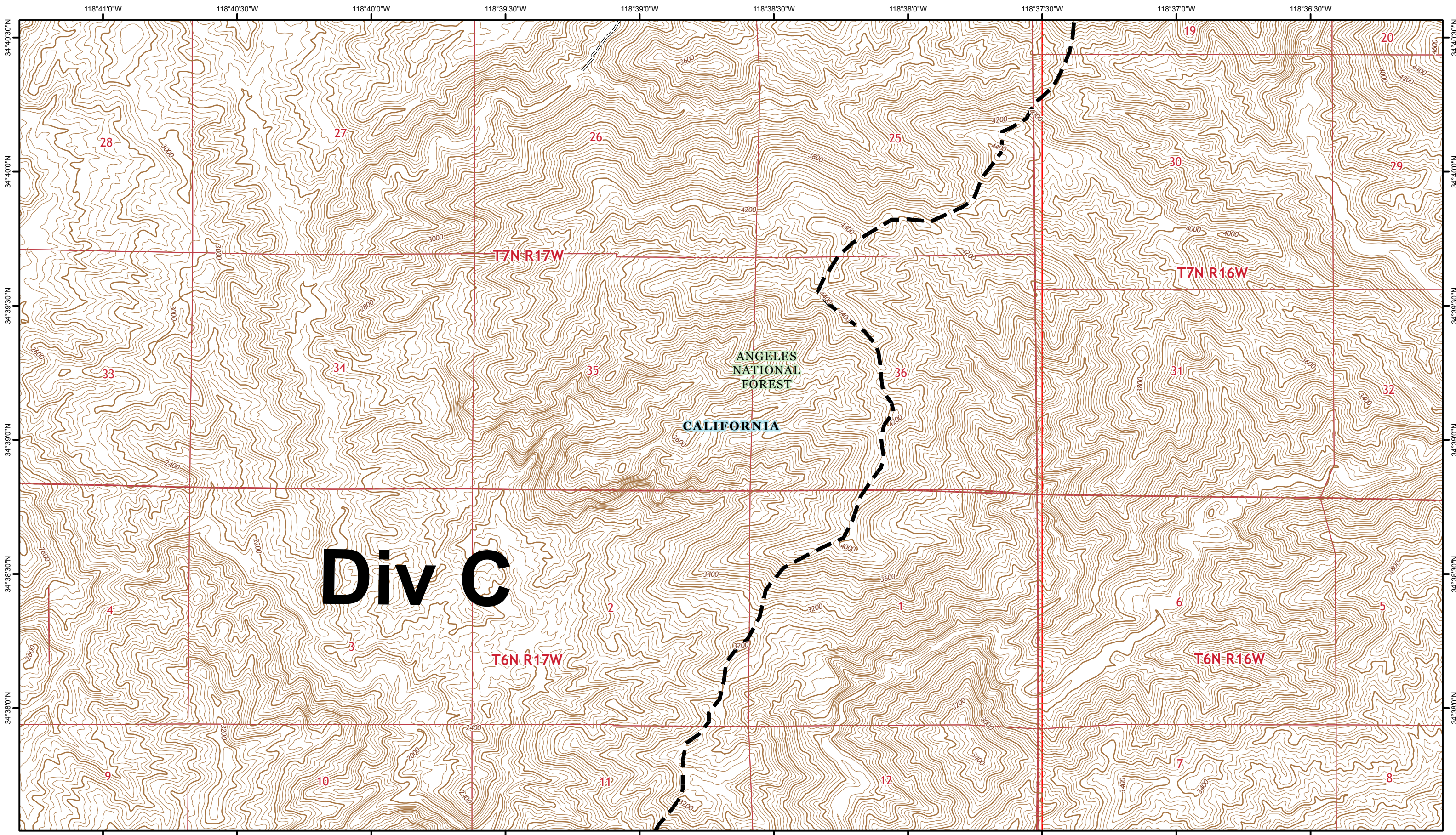


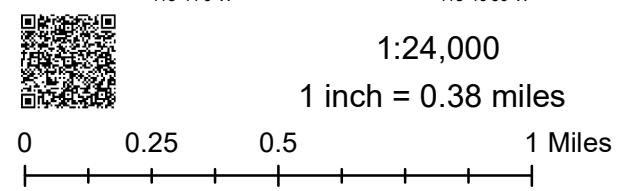
Lake Fire
CA-ANF-003273
IAP
August 16, 2020










-  Division Break
-  Branch Break
-  Incident Command Post
-  Drop Point
-  Helispot
-  Dip Site
-  R - R - Road as Completed Line
-  Planned Fire Line
-  Planned Secondary Line

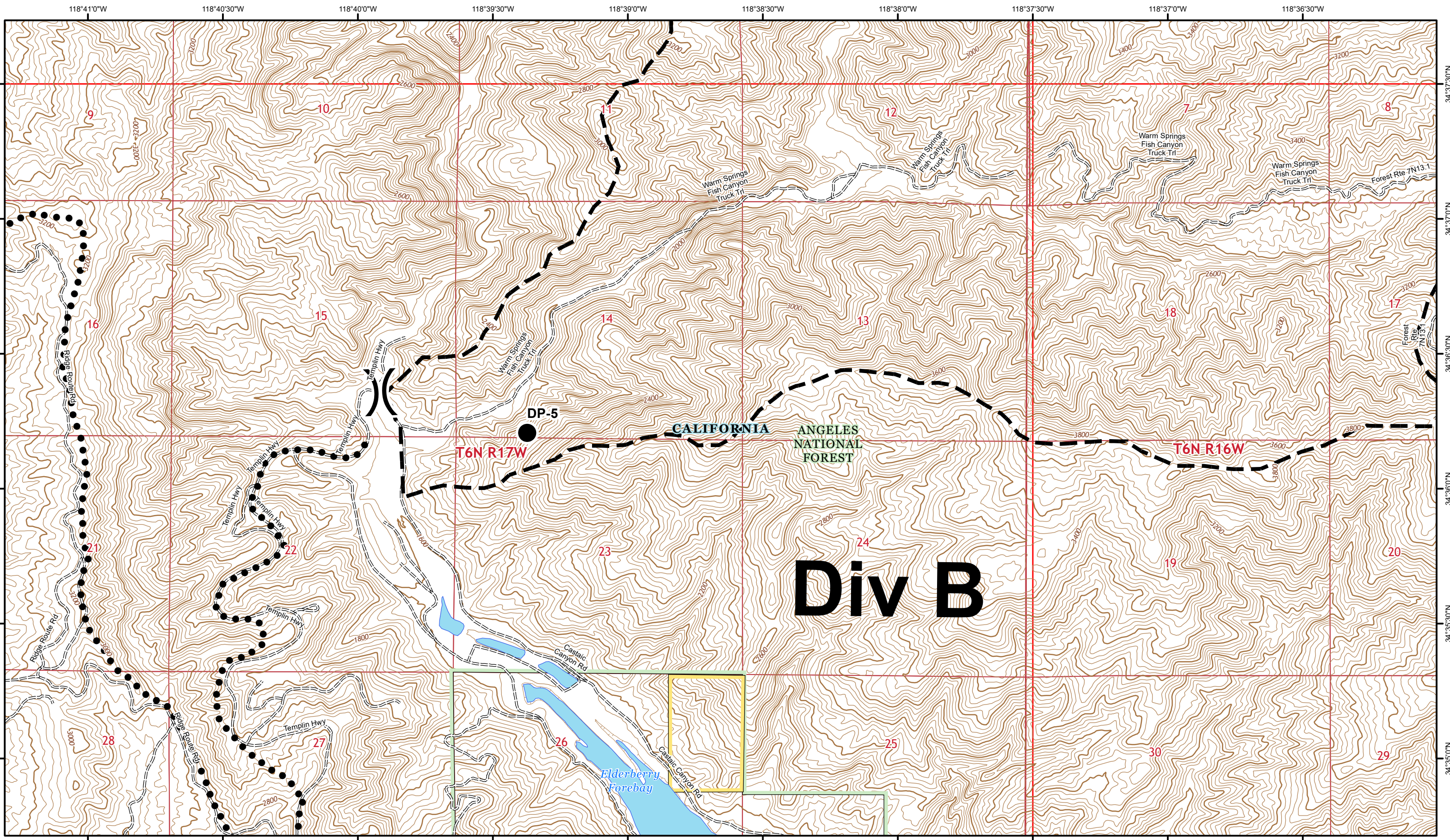


Div C

Lake Fire
CA-ANF-003273
IAP
August 16, 2020



-  Division Break
-  Branch Break
-  Incident Command Post
-  Drop Point
-  Helispot
-  Dip Site
-  R - R - Road as Completed Line
-  - - - Planned Fire Line
-  ••• Planned Secondary Line

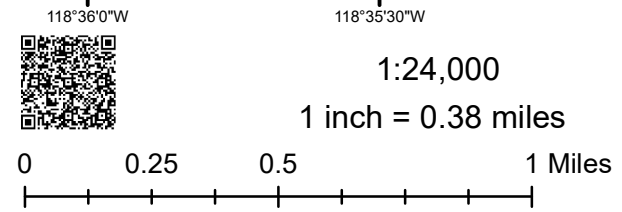
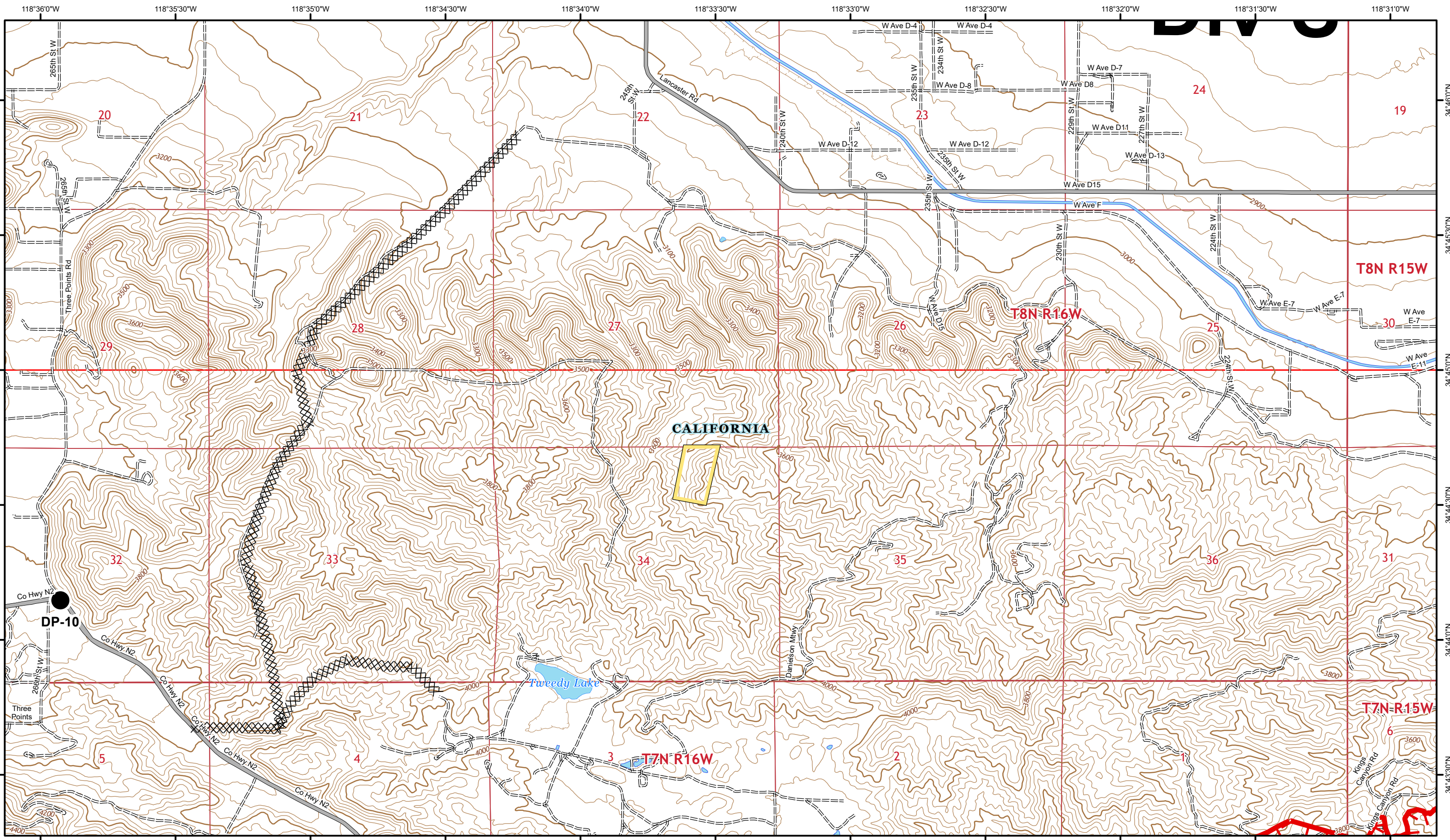


1:24,000
1 inch = 0.38 miles



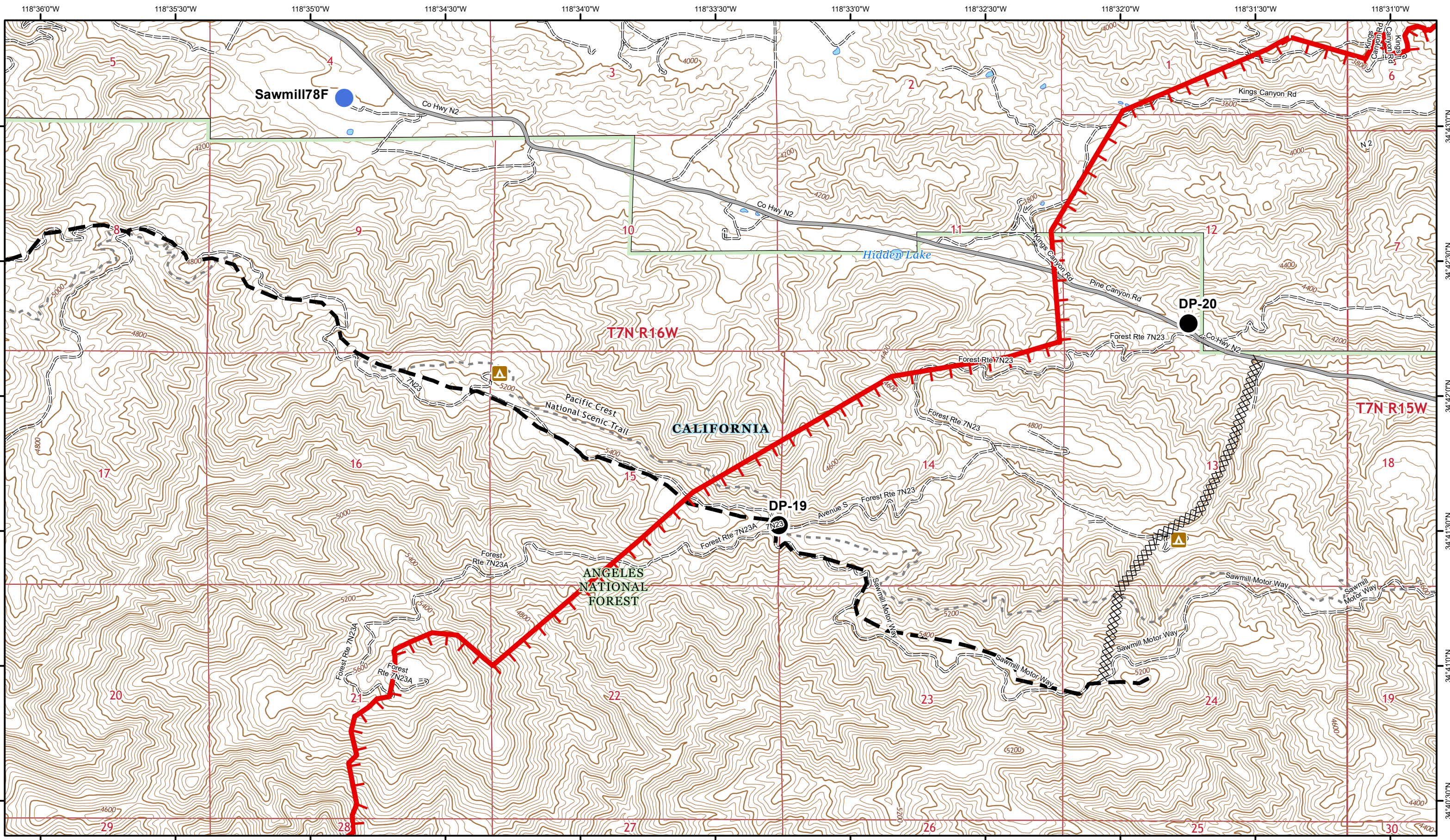
Lake Fire
CA-ANF-003273
IAP
August 16, 2020

- Division Break
- Branch Break
- Incident Command Post
- Drop Point
- Helispot
- Dip Site
- R - R - Road as Completed Line
- Planned Fire Line
- Planned Secondary Line



Lake Fire
CA-ANF-003273
IAP
August 16, 2020

- Division Break
- Branch Break
- Incident Command Post
- Drop Point
- Helispot
- Dip Site
- R - R - Road as Completed Line
- Planned Fire Line
- Planned Secondary Line



118°36'0"W 118°35'30"W 118°35'0"W 118°34'30"W 118°34'0"W 118°33'30"W 118°33'0"W 118°32'30"W 118°32'0"W 118°31'30"W 118°31'0"W

34°43'0"N 34°42'30"N 34°42'0"N 34°41'30"N 34°41'0"N 34°40'30"N

118°36'0"W 118°35'30"W 118°35'0"W 118°34'30"W 118°34'0"W 118°33'30"W 118°33'0"W 118°32'30"W 118°32'0"W 118°31'30"W 118°31'0"W

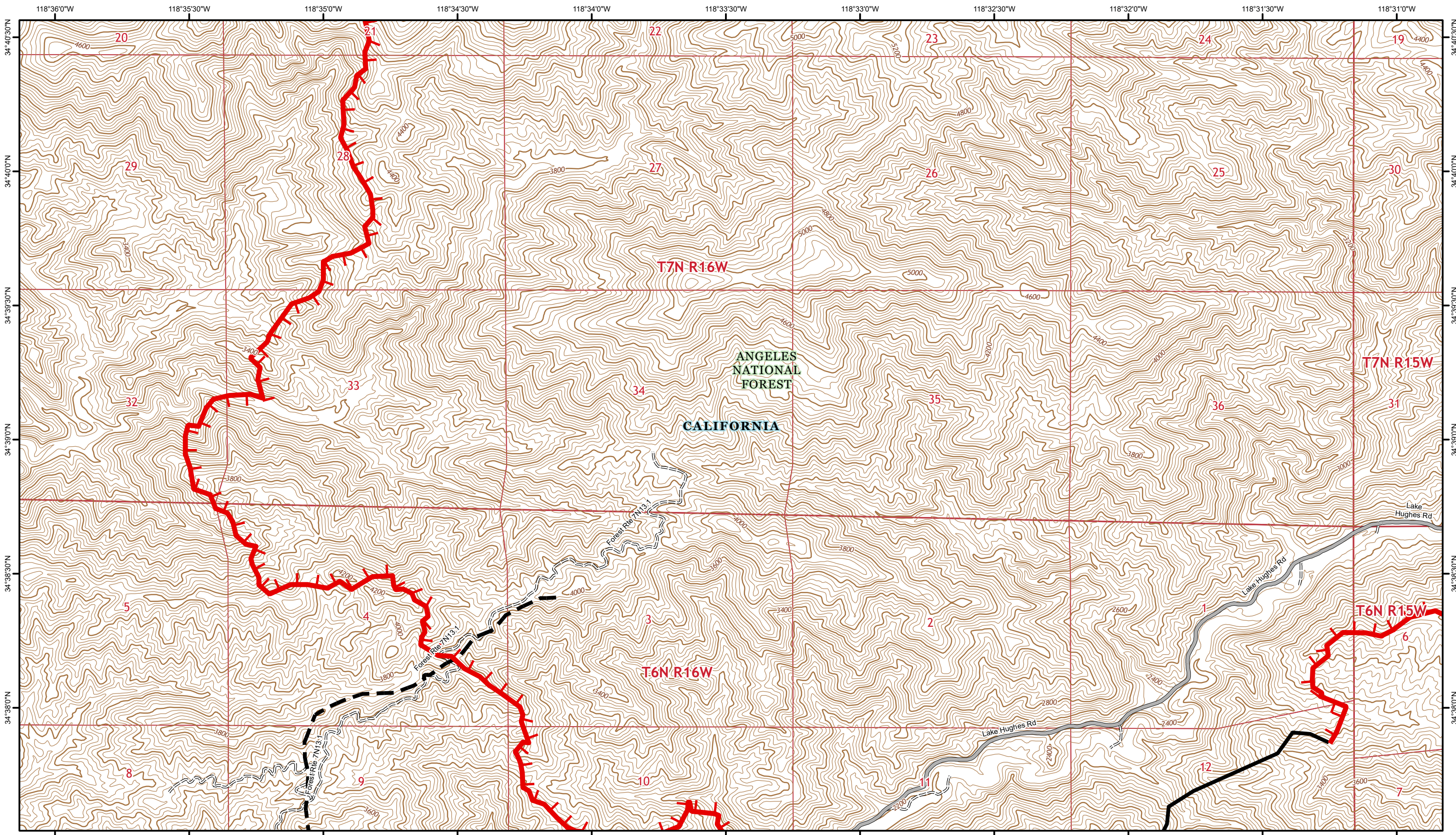
34°43'0"N 34°42'30"N 34°42'0"N 34°41'30"N 34°41'0"N 34°40'30"N

0 0.25 0.5 1 Miles



Lake Fire
CA-ANF-003273
IAP
August 16, 2020

Division Break
 Branch Break
 Incident Command Post
 Drop Point
 Helispot
 Dip Site
 R - R - Road as Completed Line
 Planned Fire Line
 Planned Secondary Line



1:24,000
1 inch = 0.38 miles

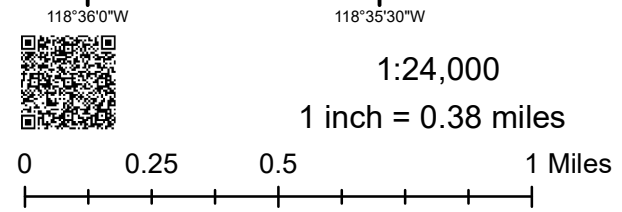
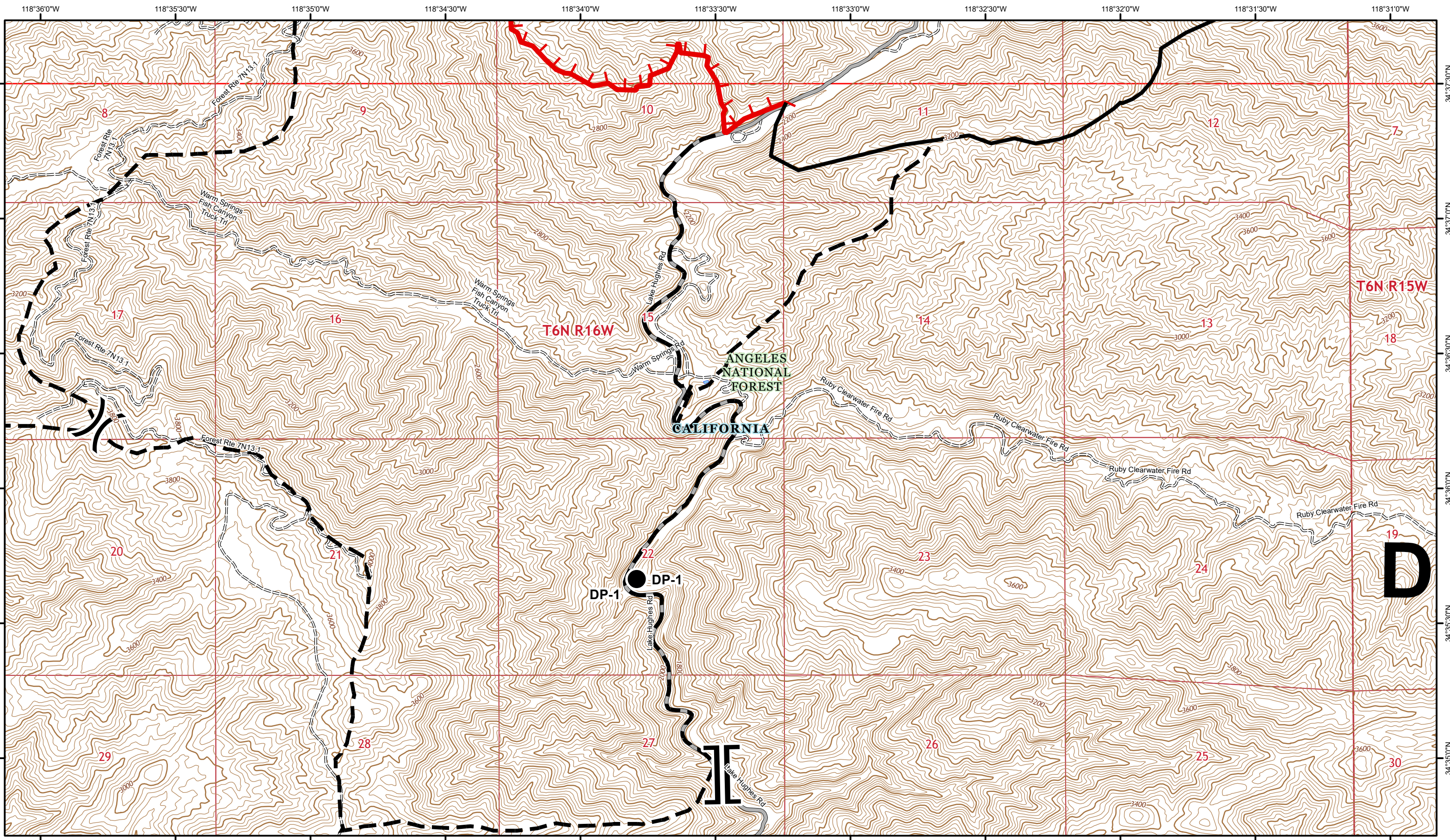


Lake Fire
CA-ANF-003273
IAP
August 16, 2020

- Division Break
- Branch Break
- Incident Command Post

- Drop Point
- Helispot
- Dip Site

- R - R - Road as Completed Line
- Planned Fire Line
- Planned Secondary Line

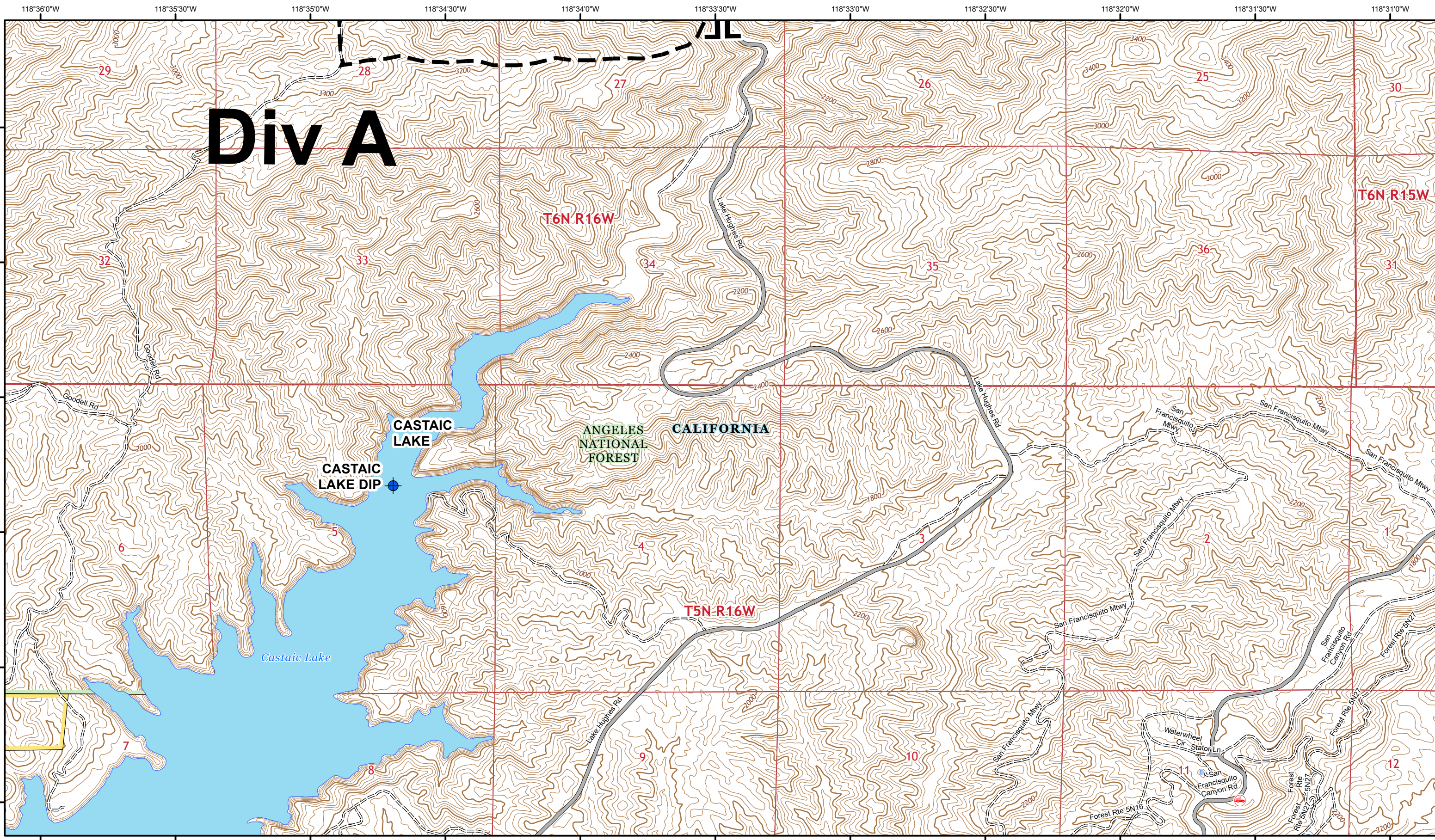


Lake Fire
CA-ANF-003273
IAP
August 16, 2020


- Division Break
- Branch Break
- Incident Command Post

- Drop Point
- Helispot
- Dip Site

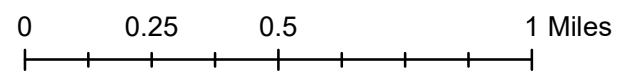
- R - R - Road as Completed Line
- Planned Fire Line
- Planned Secondary Line










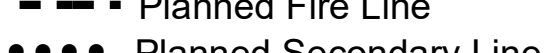

Div A

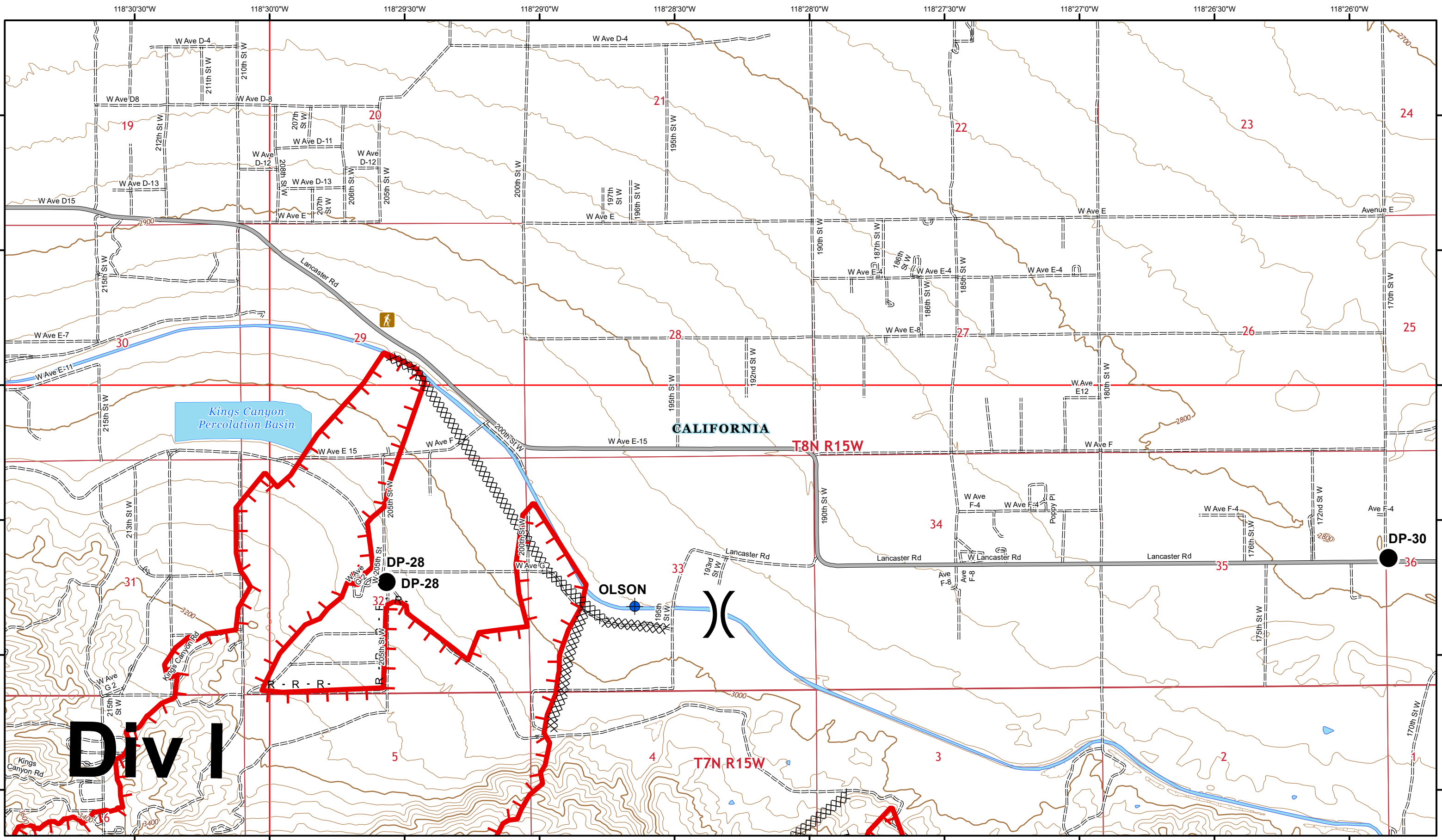


1:24,000
1 inch = 0.38 miles



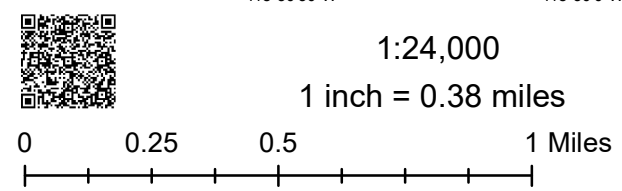

Lake Fire
CA-ANF-003273
IAP
August 16, 2020

-  Division Break
-  Branch Break
-  Incident Command Post
-  Drop Point
-  Helispot
-  Dip Site
-  R - R - Road as Completed Line
-  - - - Planned Fire Line
-  ••• Planned Secondary Line



Div 1

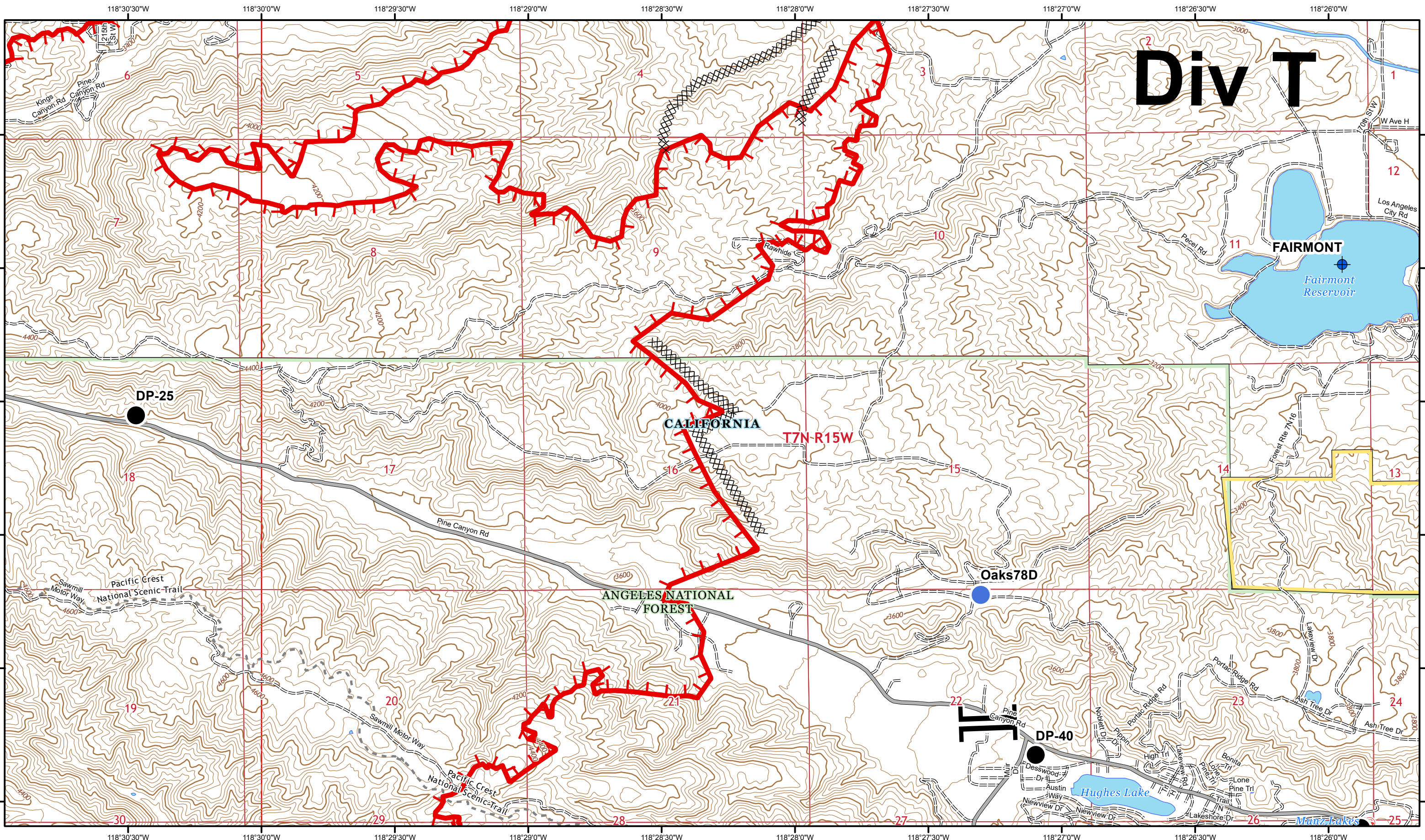
**Lake Fire
CA-ANF-003273
IAP
August 16, 2020**



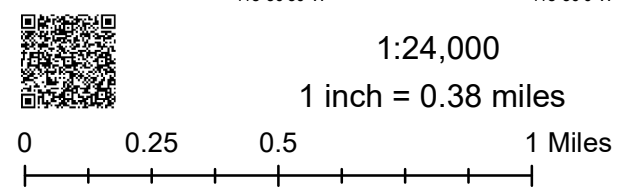
- Division Break
- Branch Break
- Incident Command Post

- Drop Point
- Helispot
- Dip Site

- R - R - Road as Completed Line
- Planned Fire Line
- Planned Secondary Line



Div T

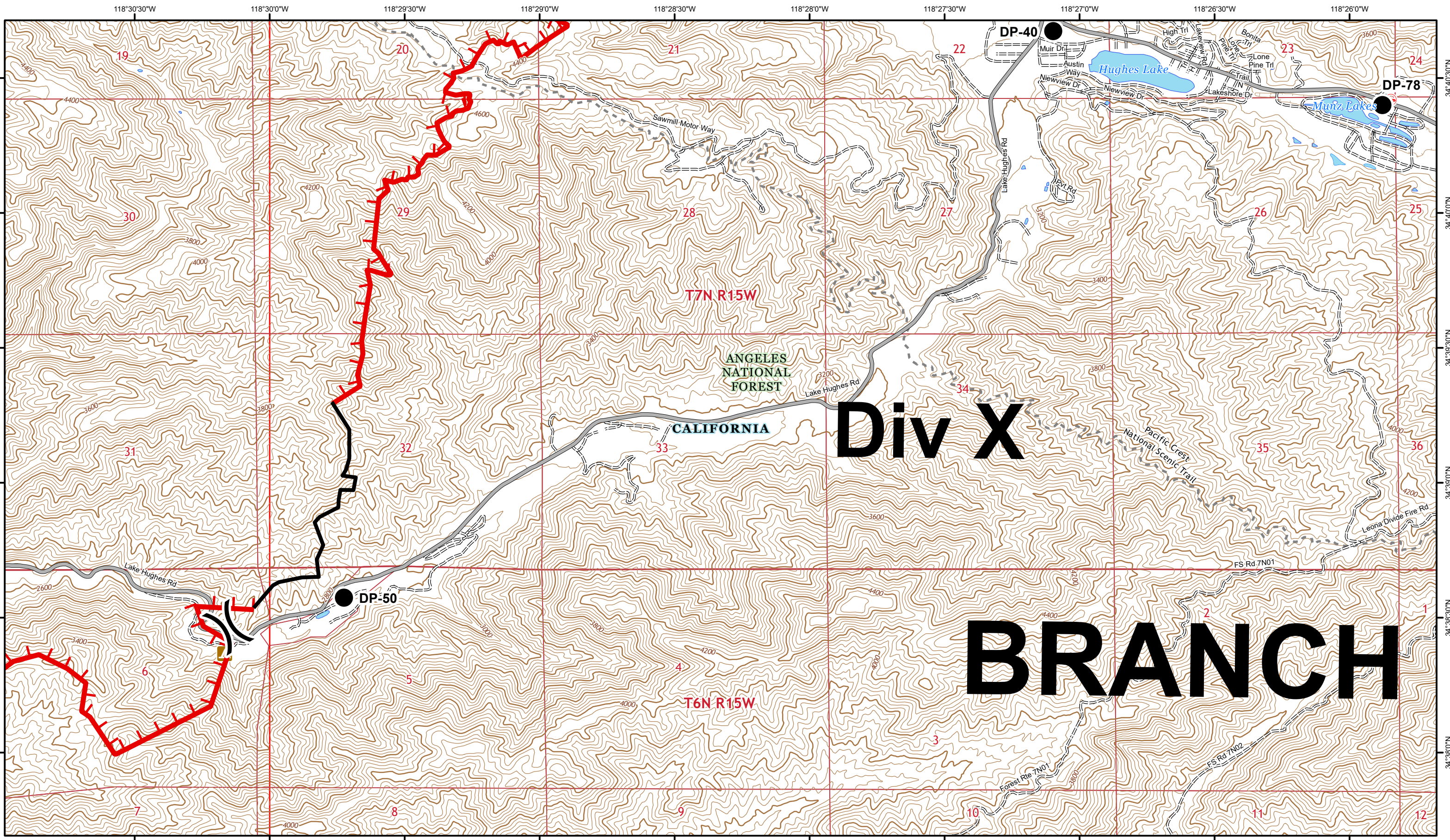


Lake Fire
CA-ANF-003273
IAP
August 16, 2020

- Division Break
- Branch Break
- Incident Command Post

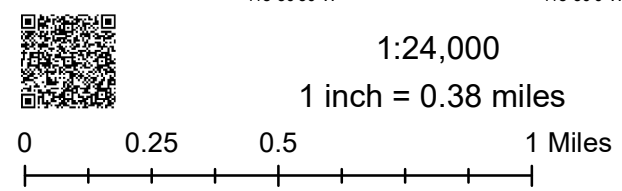
- Drop Point
- Helispot
- Dip Site

- R - R - Road as Completed Line
- Planned Fire Line
- Planned Secondary Line



Div X

BRANCH



Lake Fire
CA-ANF-003273
IAP
August 16, 2020

- Division Break
- Branch Break
- Incident Command Post

- Drop Point
- Helispot
- Dip Site

- R · R · Road as Completed Line
- Planned Fire Line
- Planned Secondary Line