


1:1,000,000
1 inch = 15.78 miles



Lake Fire
CA-ANF-003273
IAP
August 17, 2020

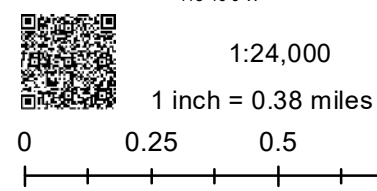
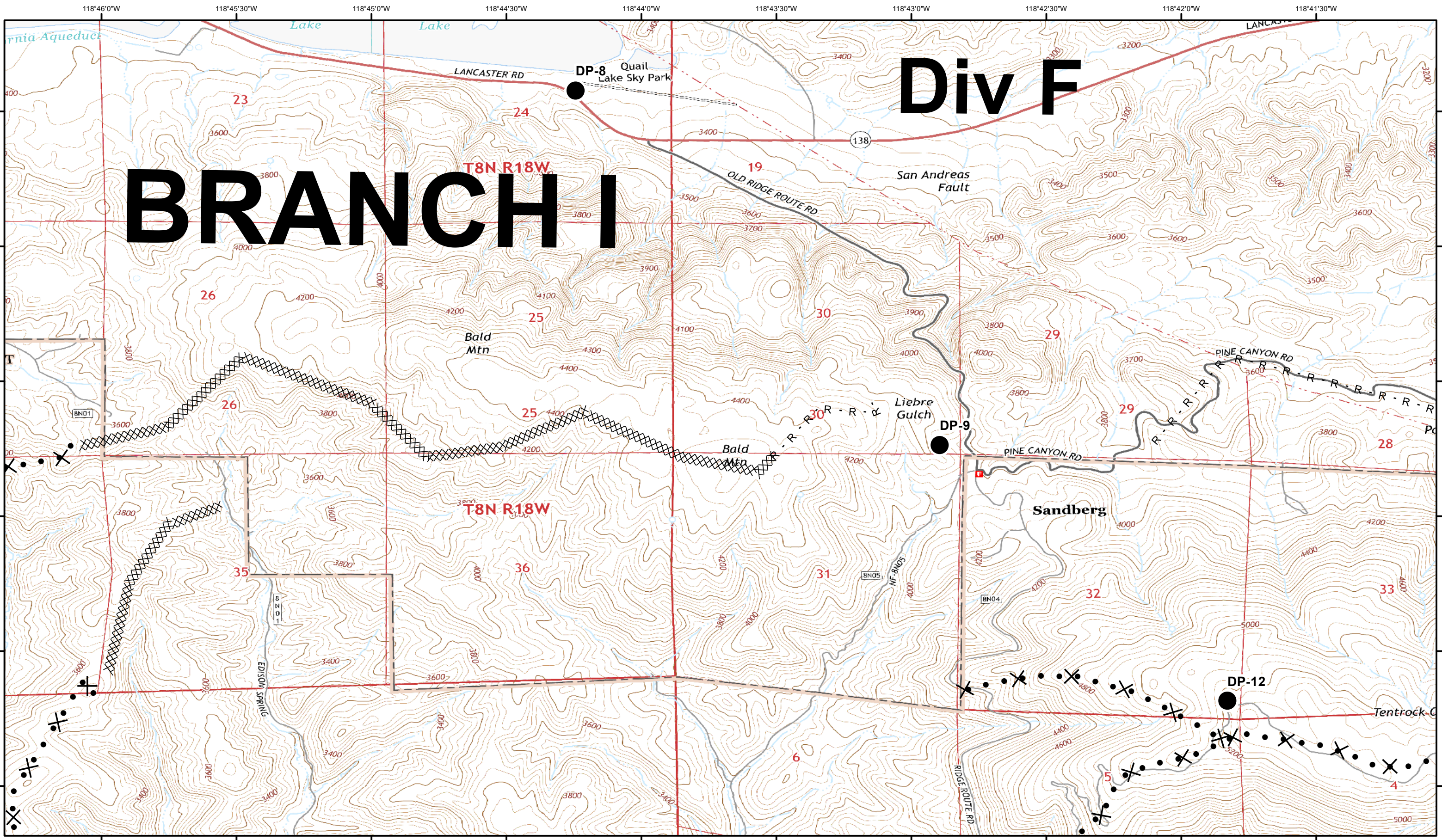
- Division Break
- Branch Break
- Incident Command Post
- Hazard
- Drop Point
- Helispot
- Dip Site
- Retardant/Mud Pit



IAP Index

BRANCH I

Div F

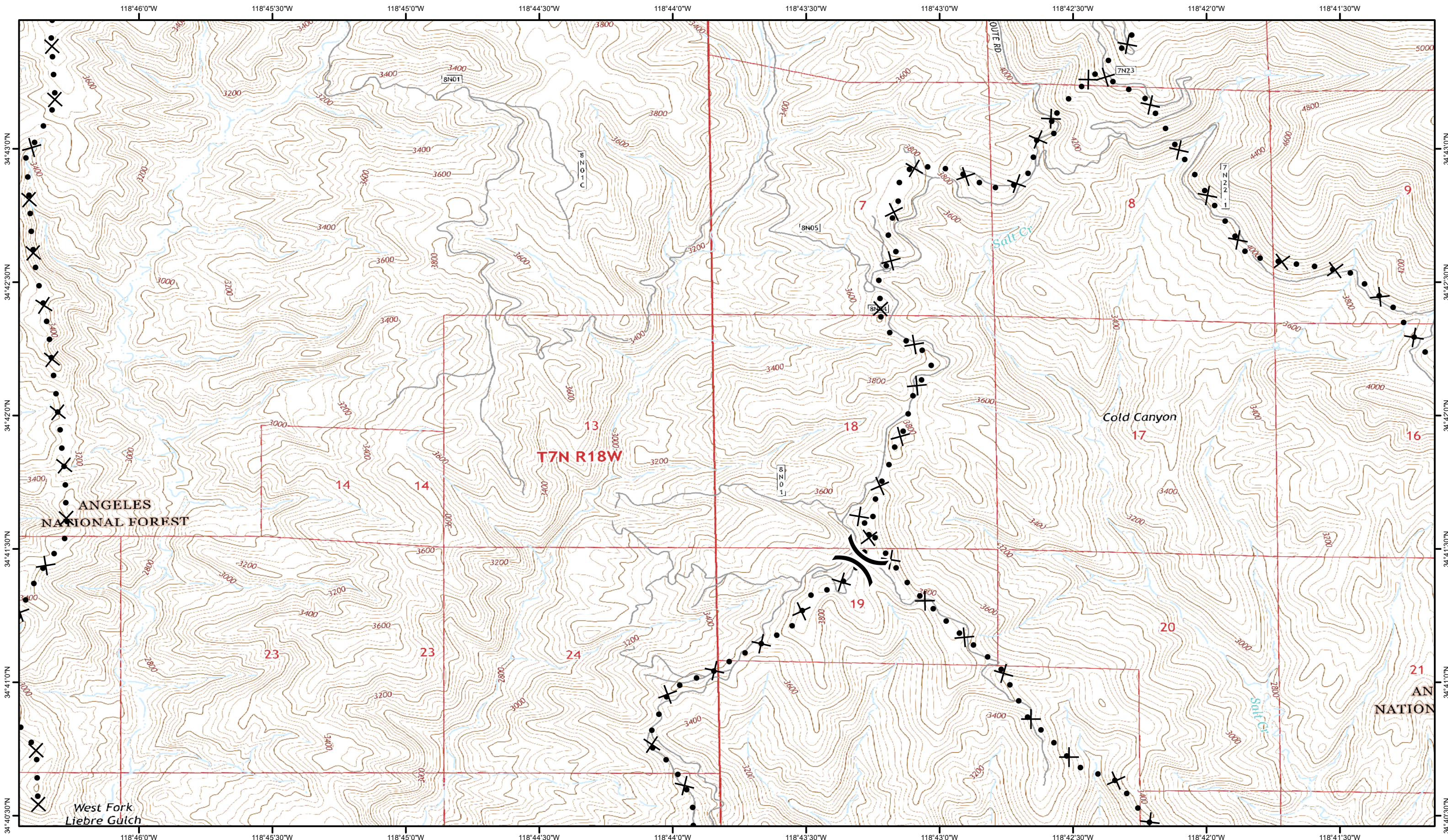



- Division Break
- Branch Break
- Incident Command Post
- Hazard


Lake Fire
CA-ANF-003273
IAP
August 17, 2020





- Drop Point
- Helispot
- Dip Site
- Retardant/Mud Pit

- Uncontrolled Fire Edge
- Contained Line
- Completed Dozer Line
- Completed Hand Line
- Planned Fire Line
- Planned Secondary Line
- Road as Completed Line















1:24,000
1 inch = 0.38 miles

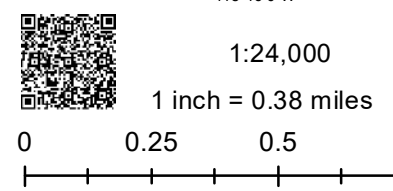
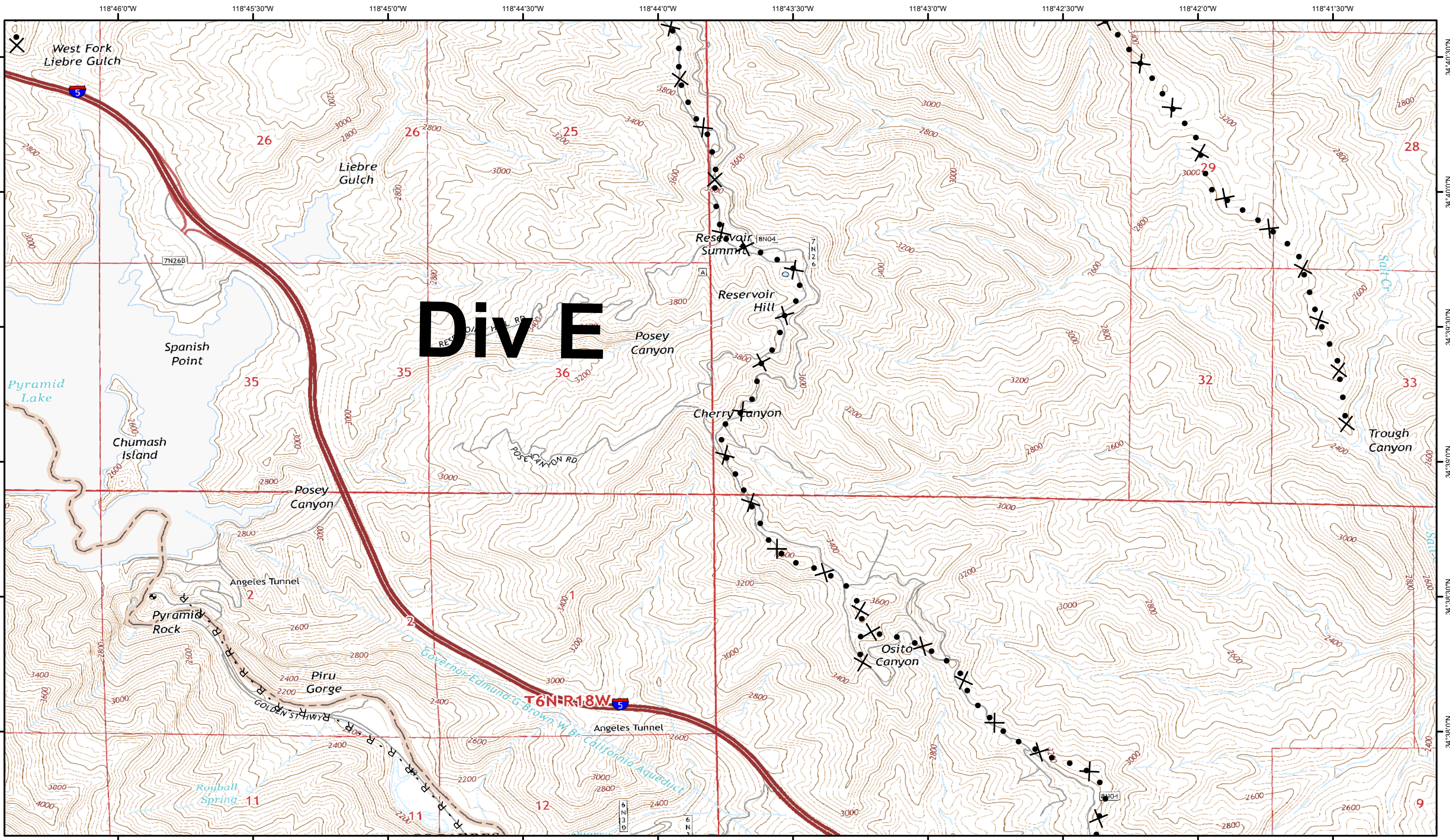



-  Division Break
-  Branch Break
-  Incident Command Post
-  Hazard

Lake Fire
CA-ANF-003273
IAP
August 17, 2020

-  Drop Point
-  Helispot
-  Dip Site
-  Retardant/Mud Pit

-  Uncontrolled Fire Edge
-  Contained Line
-  Completed Dozer Line
-  Completed Hand Line
-  R - R - Road as Completed Line
-  Planned Fire Line
-  Planned Secondary Line

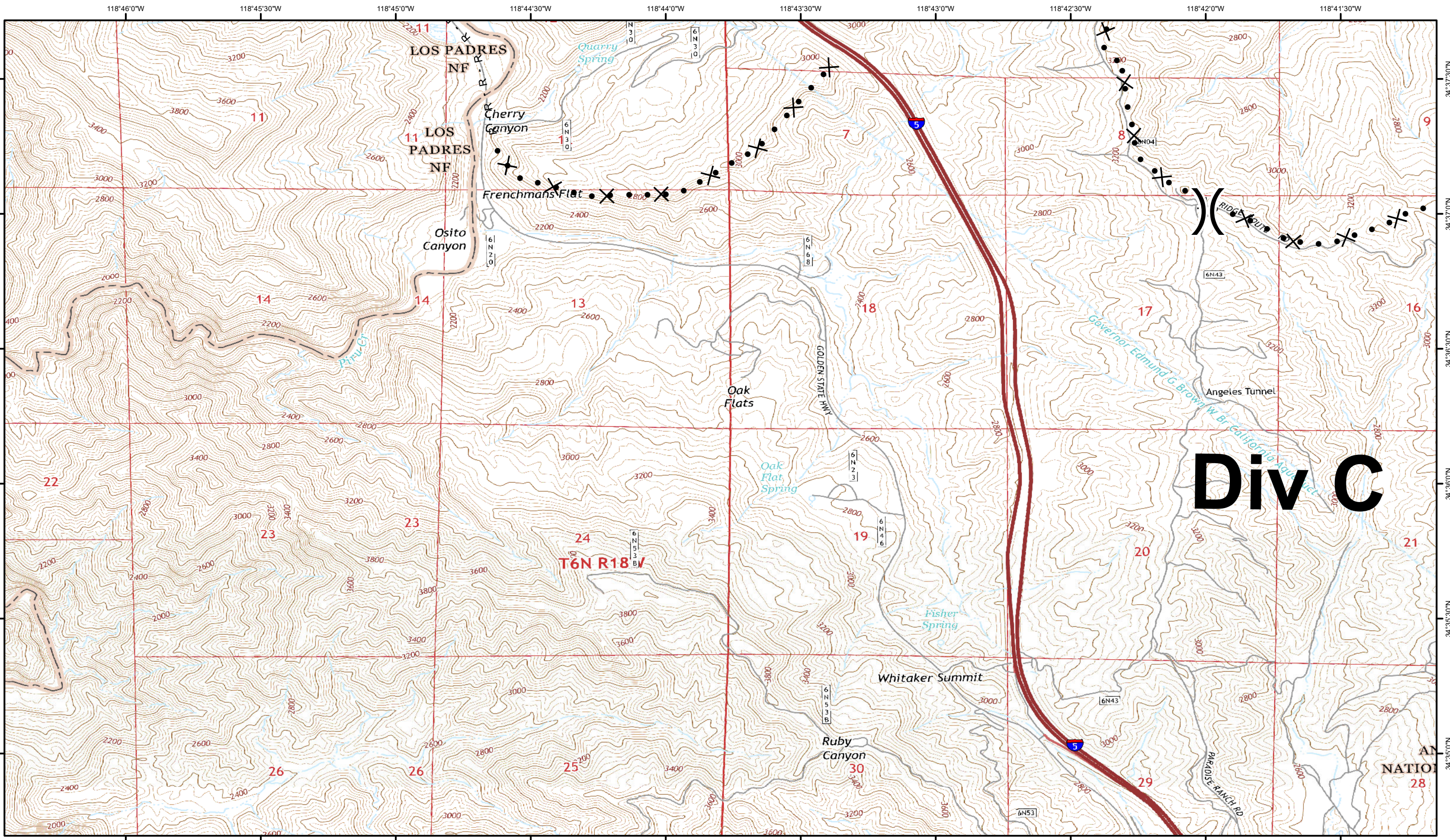


- Division Break
- Branch Break
- Incident Command Post
- Hazard

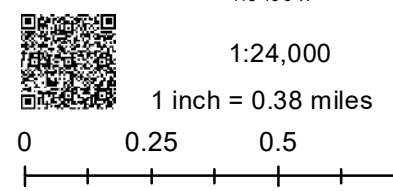
Lake Fire
CA-ANF-003273
IAP
August 17, 2020

- Drop Point
- Helispot
- Dip Site
- Retardant/Mud Pit

- Uncontrolled Fire Edge
- Contained Line
- Completed Dozer Line
- Completed Hand Line
- Road as Completed Line
- Planned Fire Line
- Planned Secondary Line



Div C

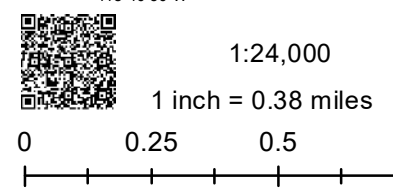
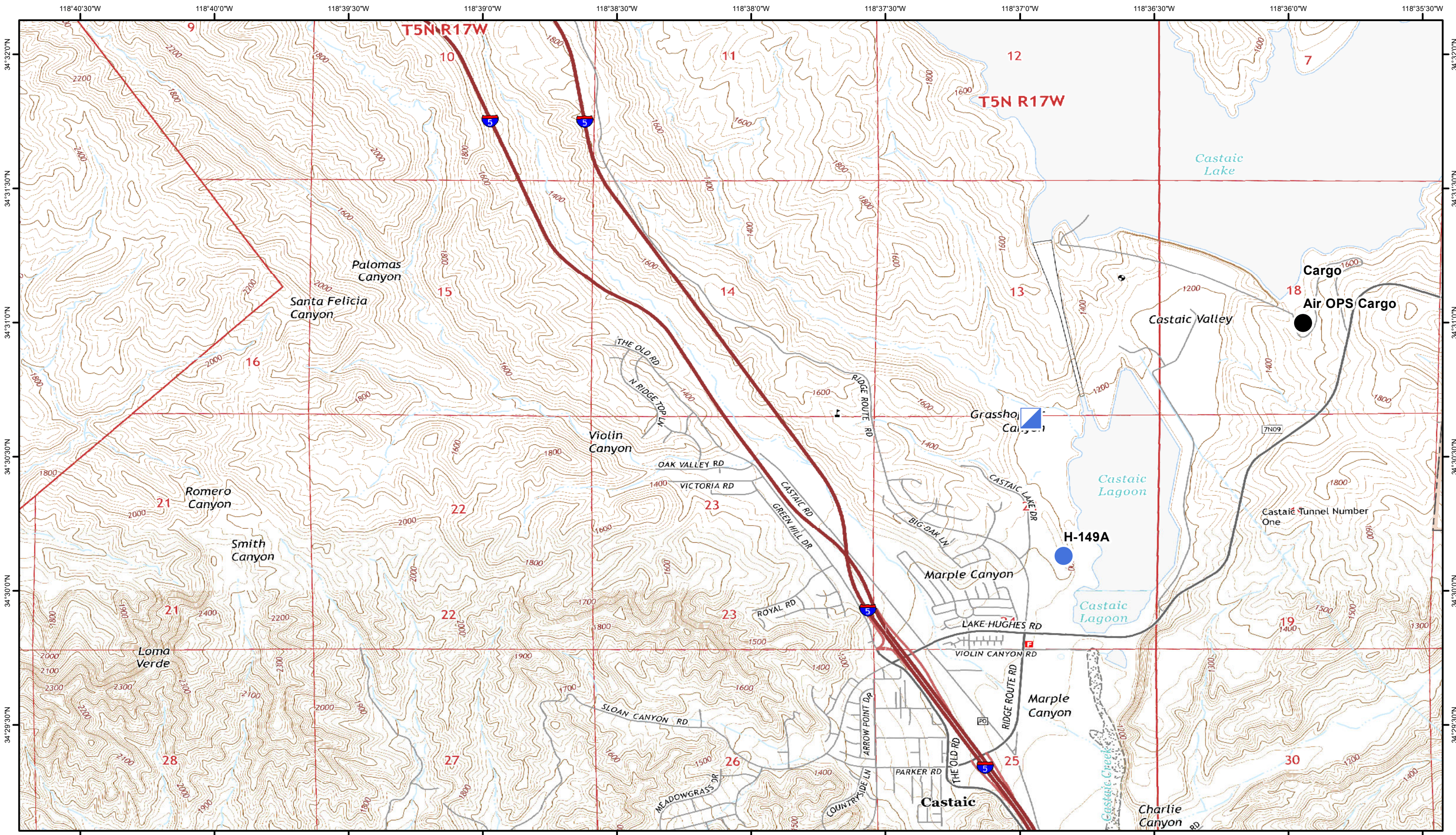


- Division Break
- Branch Break
- Incident Command Post
- Hazard

Lake Fire
CA-ANF-003273
IAP
August 17, 2020

- Drop Point
- Helispot
- Dip Site
- Retardant/Mud Pit

- Uncontrolled Fire Edge
- Contained Line
- Completed Dozer Line
- Completed Hand Line
- Road as Completed Line
- Planned Fire Line
- Planned Secondary Line



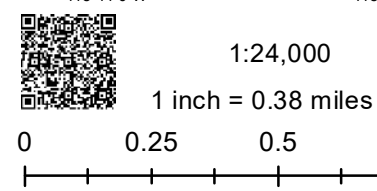
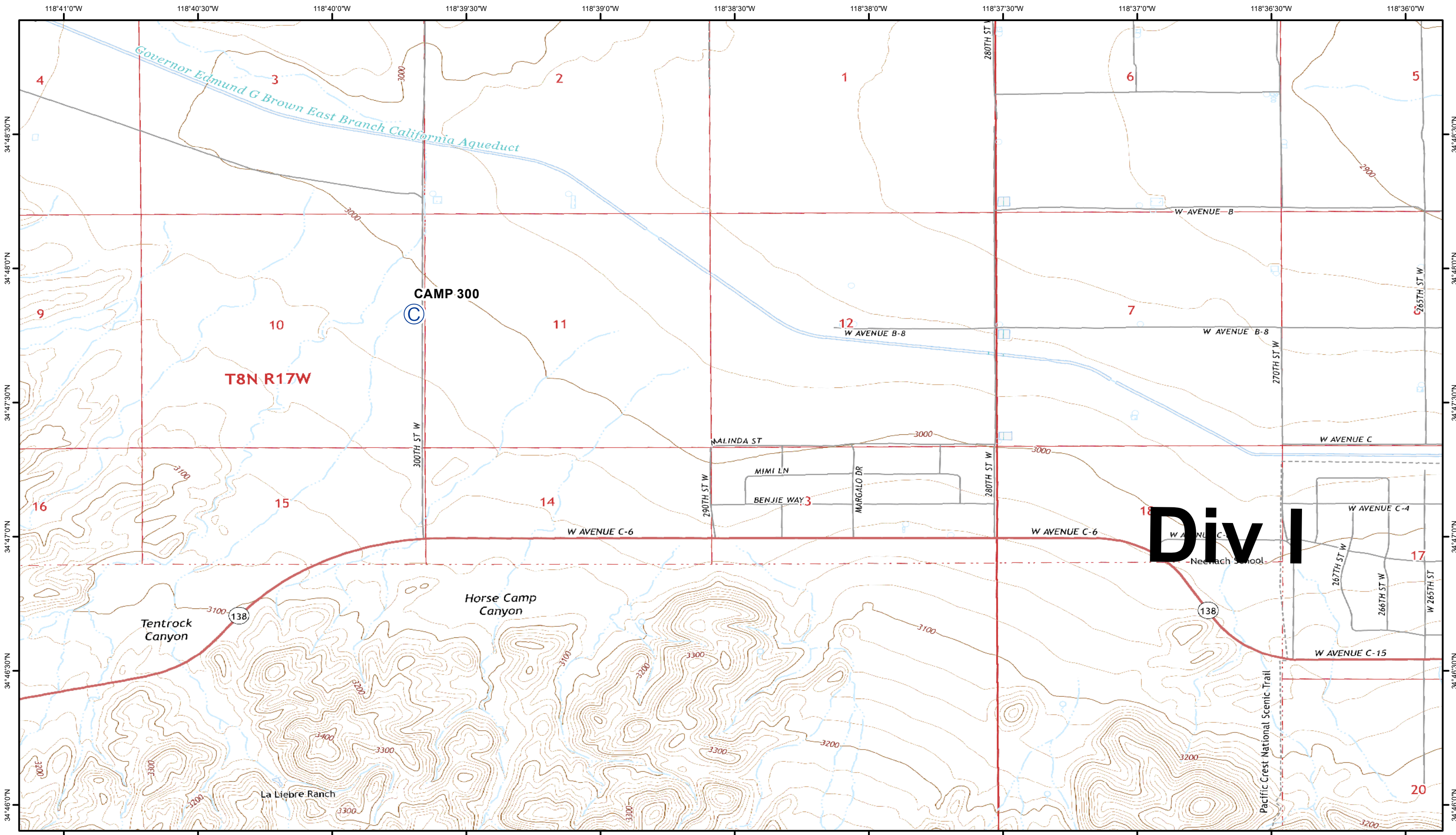
- Division Break
- Branch Break
- Incident Command Post
- Hazard

Lake Fire
CA-ANF-003273
IAP
August 17, 2020

- Drop Point
- Helispot
- Dip Site
- Retardant/Mud Pit

- Uncontrolled Fire Edge
- Contained Line
- Completed Dozer Line
- Completed Hand Line

- R - R - Road as Completed Line
- Planned Fire Line
- Planned Secondary Line



- Division Break
- Branch Break
- Incident Command Post
- Hazard

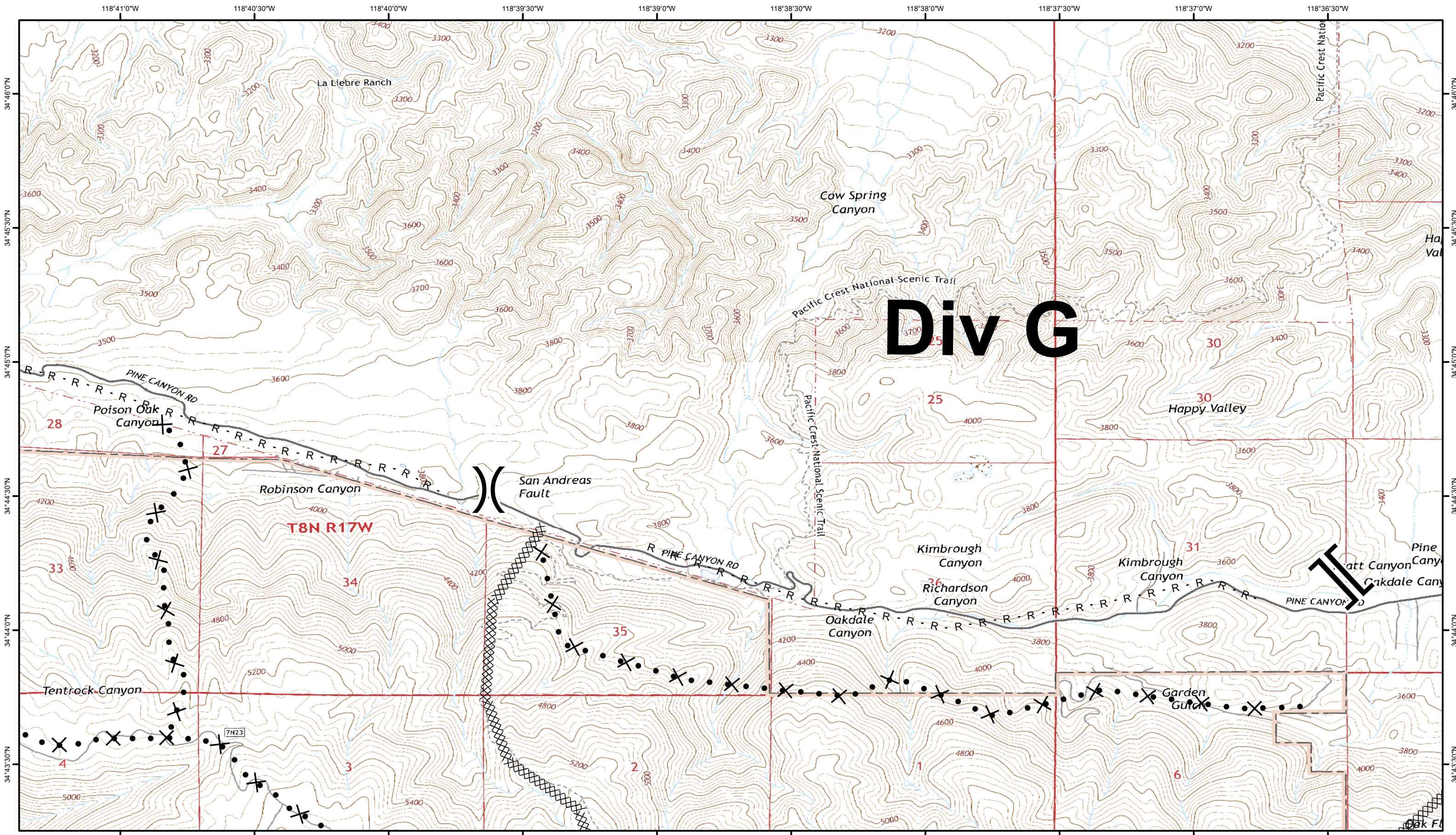
Lake Fire
CA-ANF-003273
IAP
August 17, 2020

- Drop Point
- Helispot
- Dip Site
- Retardant/Mud Pit

- Uncontrolled Fire Edge
- Contained Line
- Completed Dozer Line
- Completed Hand Line

- R - R - Road as Completed Line
- Planned Fire Line
- Planned Secondary Line





Div G

1:24,000
1 inch = 0.38 miles



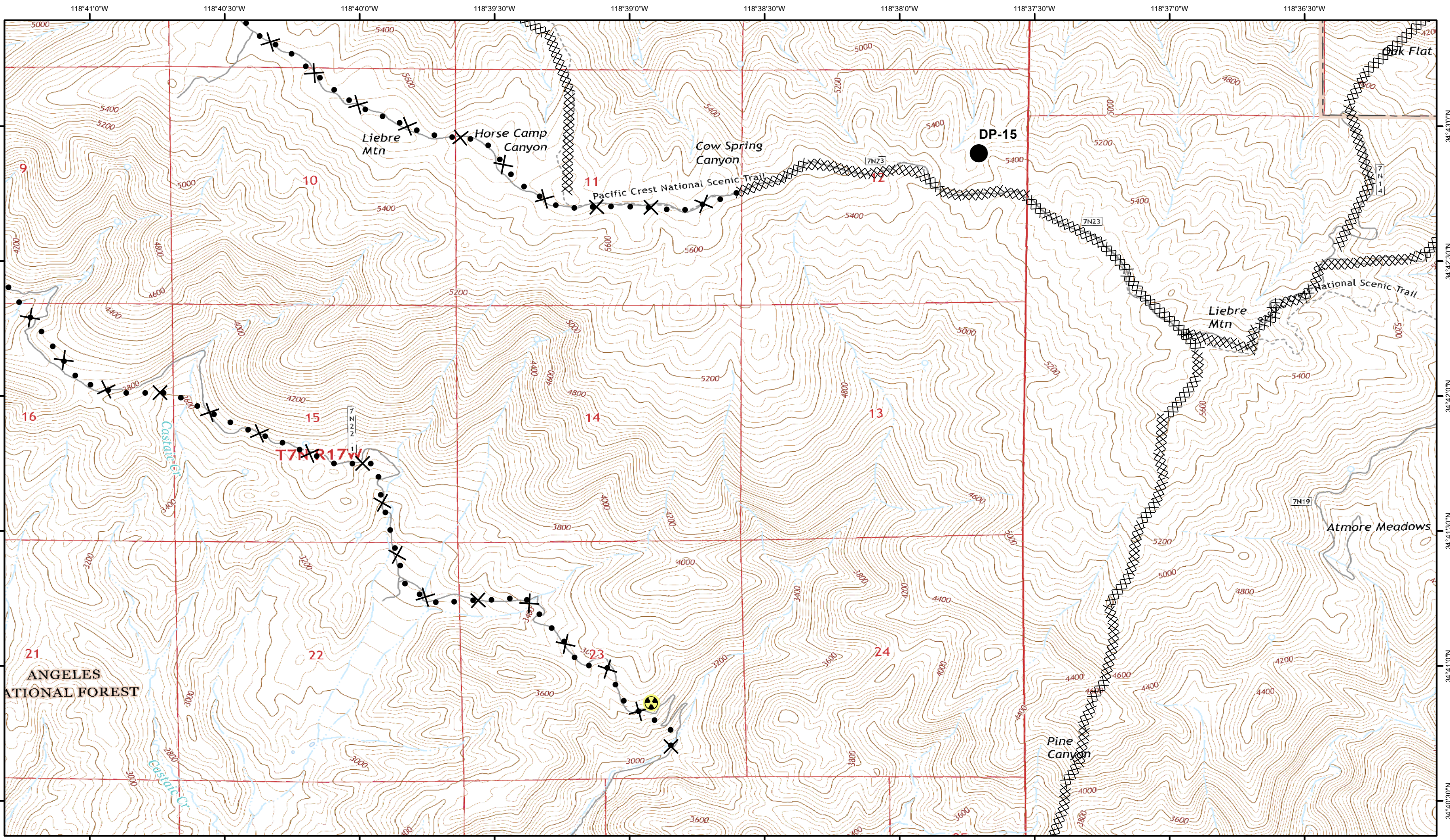
- Division Break
- Branch Break
- Incident Command Post
- Hazard


Lake Fire
CA-ANF-003273
IAP
August 17, 2020

- Drop Point
- Helispot
- Dip Site
- Retardant/Mud Pit





- Uncontrolled Fire Edge
- Contained Line
- Completed Dozer Line
- Completed Hand Line

- Road as Completed Line
- Planned Fire Line
- Planned Secondary Line















 1:24,000
 1 inch = 0.38 miles
 0 0.25 0.5 1 Miles

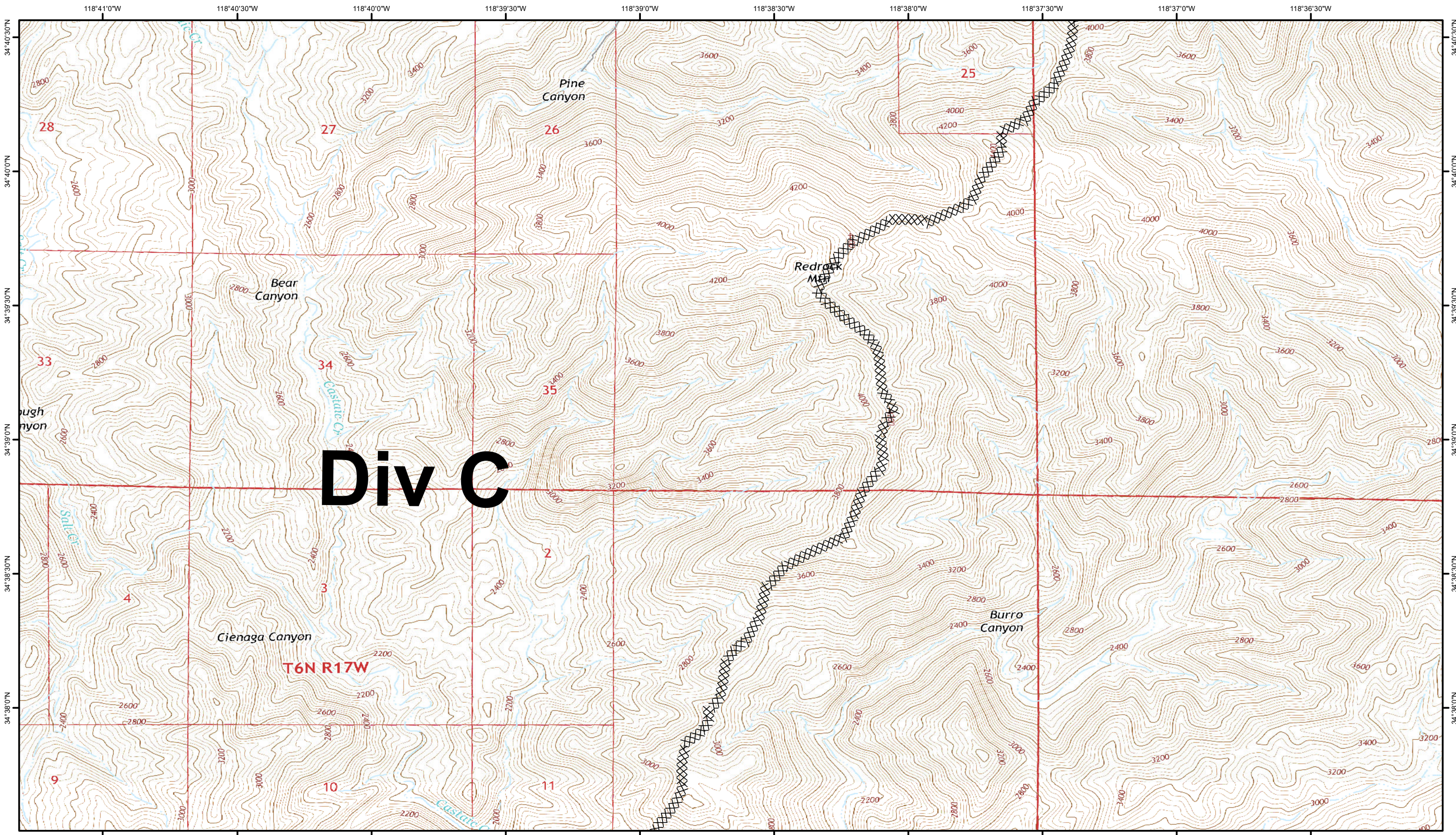


-  Division Break
-  Branch Break
-  Incident Command Post
-  Hazard

Lake Fire
CA-ANF-003273
IAP
August 17, 2020

-  Drop Point
-  Helispot
-  Dip Site
-  Retardant/Mud Pit

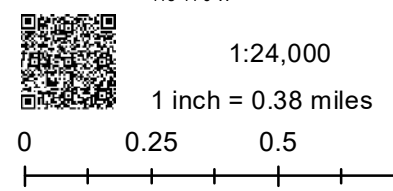
-  Uncontrolled Fire Edge
-  Contained Line
-  Completed Dozer Line
-  Completed Hand Line
-  Road as Completed Line
-  Planned Fire Line
-  Planned Secondary Line



Div C

T6N R17W

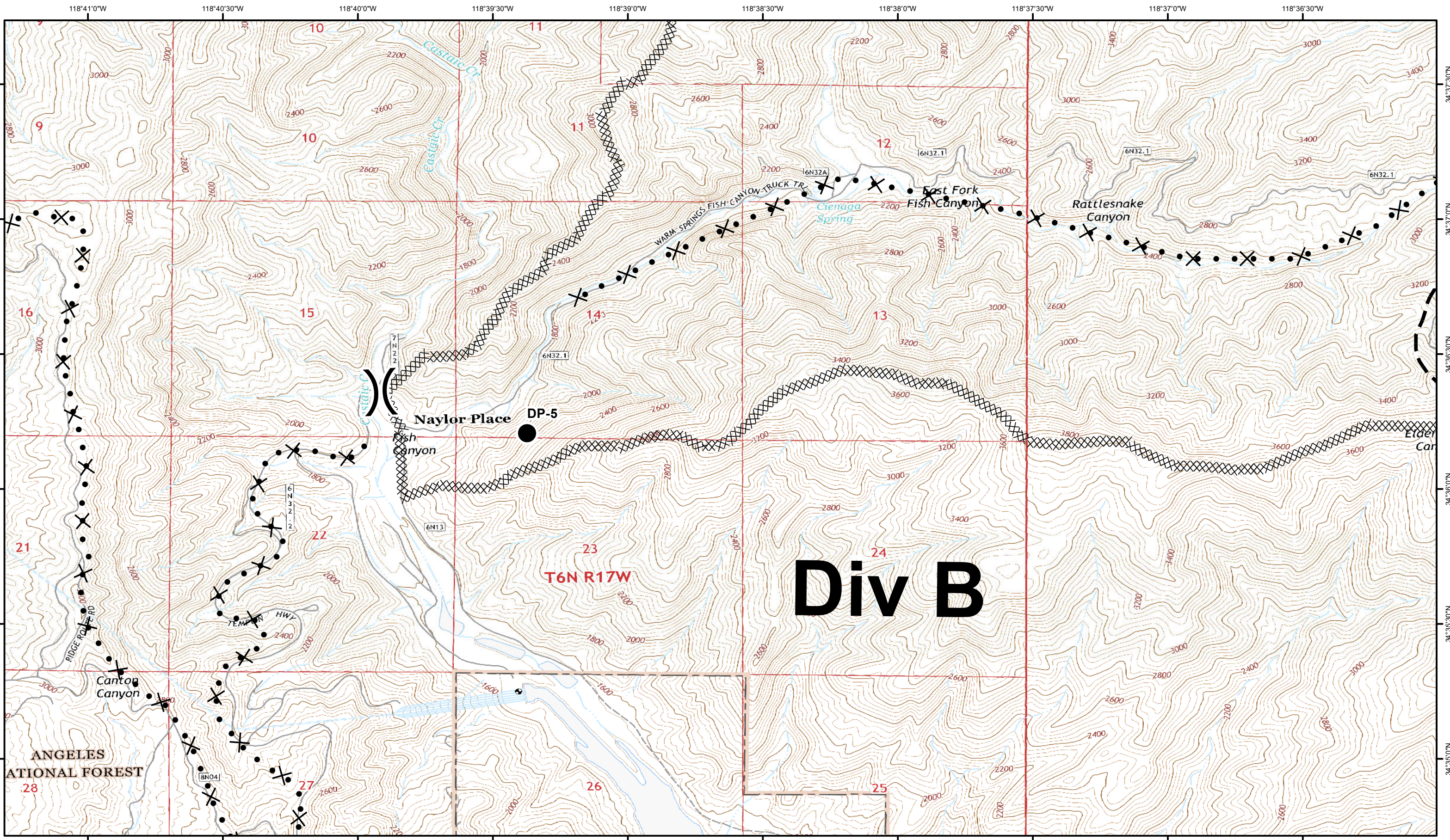
**Lake Fire
CA-ANF-003273
IAP
August 17, 2020**



- Division Break
- Branch Break
- Incident Command Post
- Hazard

- Drop Point
- Helispot
- Dip Site
- Retardant/Mud Pit

- Uncontrolled Fire Edge
- Contained Line
- Completed Dozer Line
- Completed Hand Line
- Road as Completed Line
- Planned Fire Line
- Planned Secondary Line




Div B

DP-5

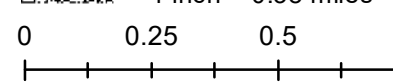
Naylor Place





T6N R17W

ANGELES NATIONAL FOREST














1:24,000
1 inch = 0.38 miles

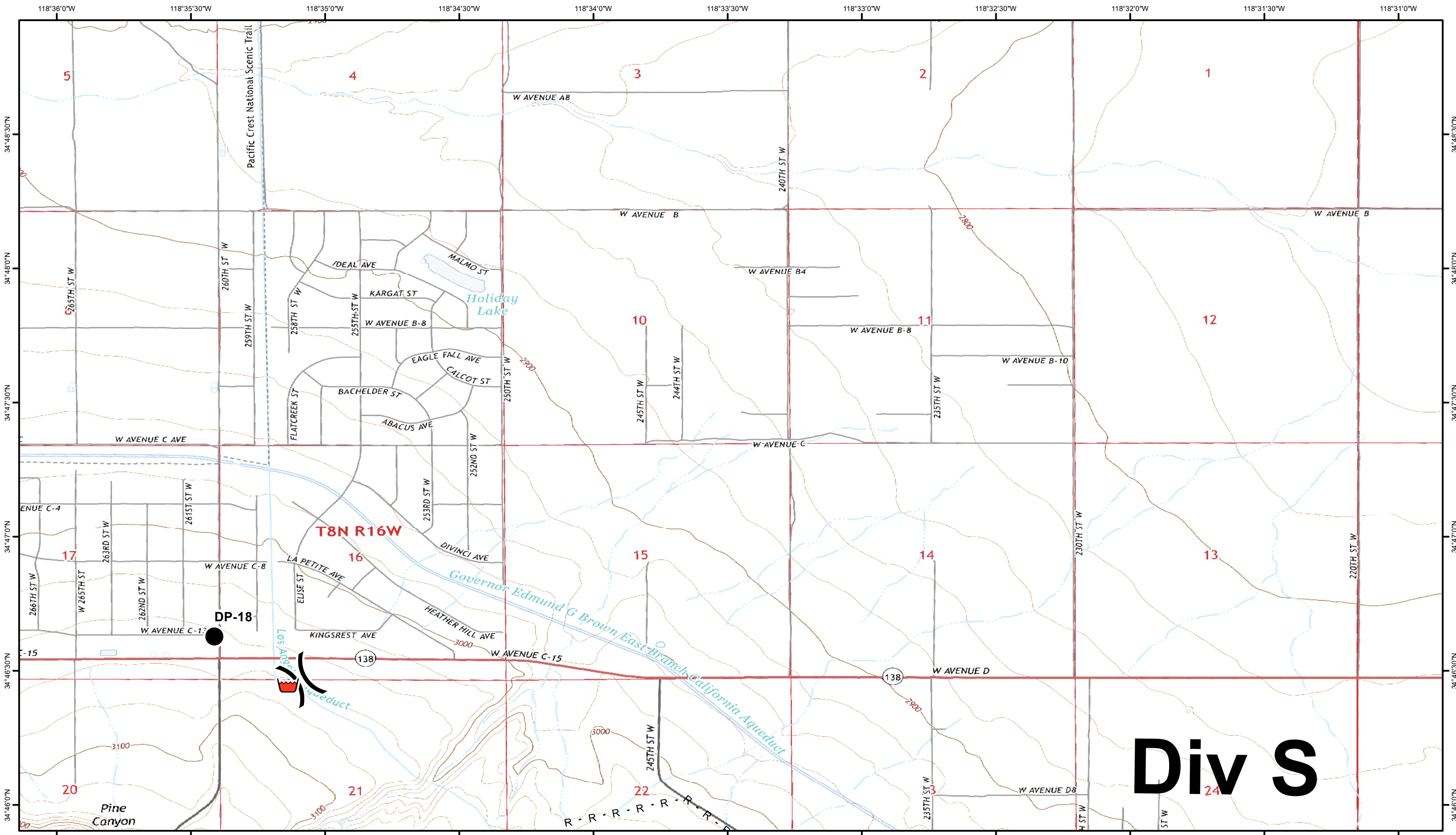



-  Division Break
-  Branch Break
-  Incident Command Post
-  Hazard

Lake Fire
CA-ANF-003273
IAP
August 17, 2020

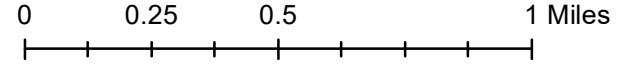
-  Drop Point
-  Helispot
-  Dip Site
-  Retardant/Mud Pit

-  Uncontrolled Fire Edge
-  Contained Line
-  Completed Dozer Line
-  Completed Hand Line
-  R - R - Road as Completed Line
-  Planned Fire Line
-  Planned Secondary Line



1:24,000

1 inch = 0.38 miles

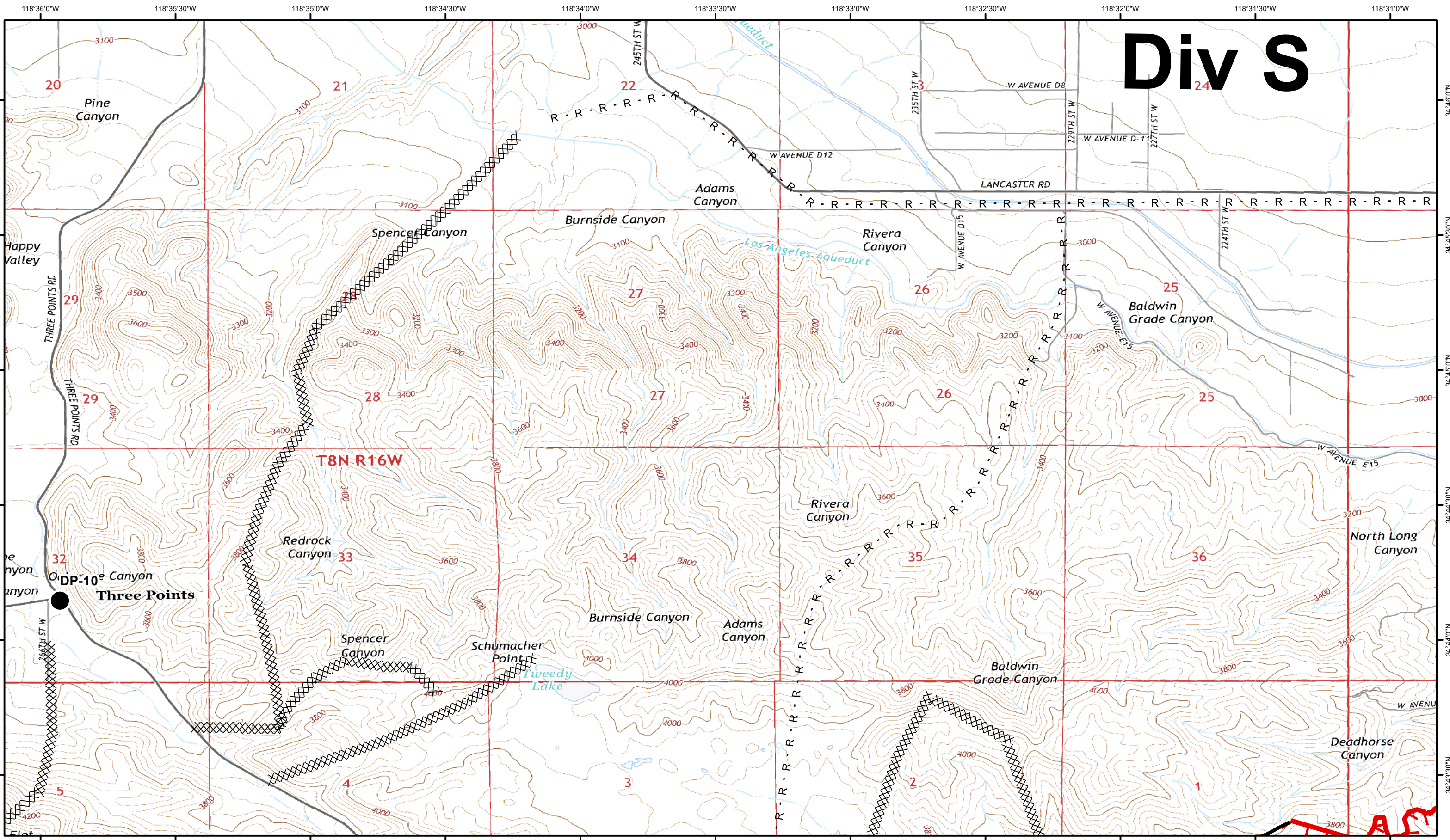


- Division Break
- Branch Break
- Incident Command Post
- Hazard

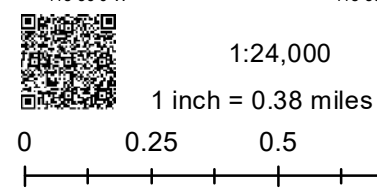
Lake Fire
CA-ANF-003273
IAP
August 17, 2020

- Drop Point
- Helispot
- Dip Site
- Retardant/Mud Pit

- Uncontrolled Fire Edge
- Contained Line
- Completed Dozer Line
- Completed Hand Line
- Planned Fire Line
- Planned Secondary Line
- Road as Completed Line



Div S

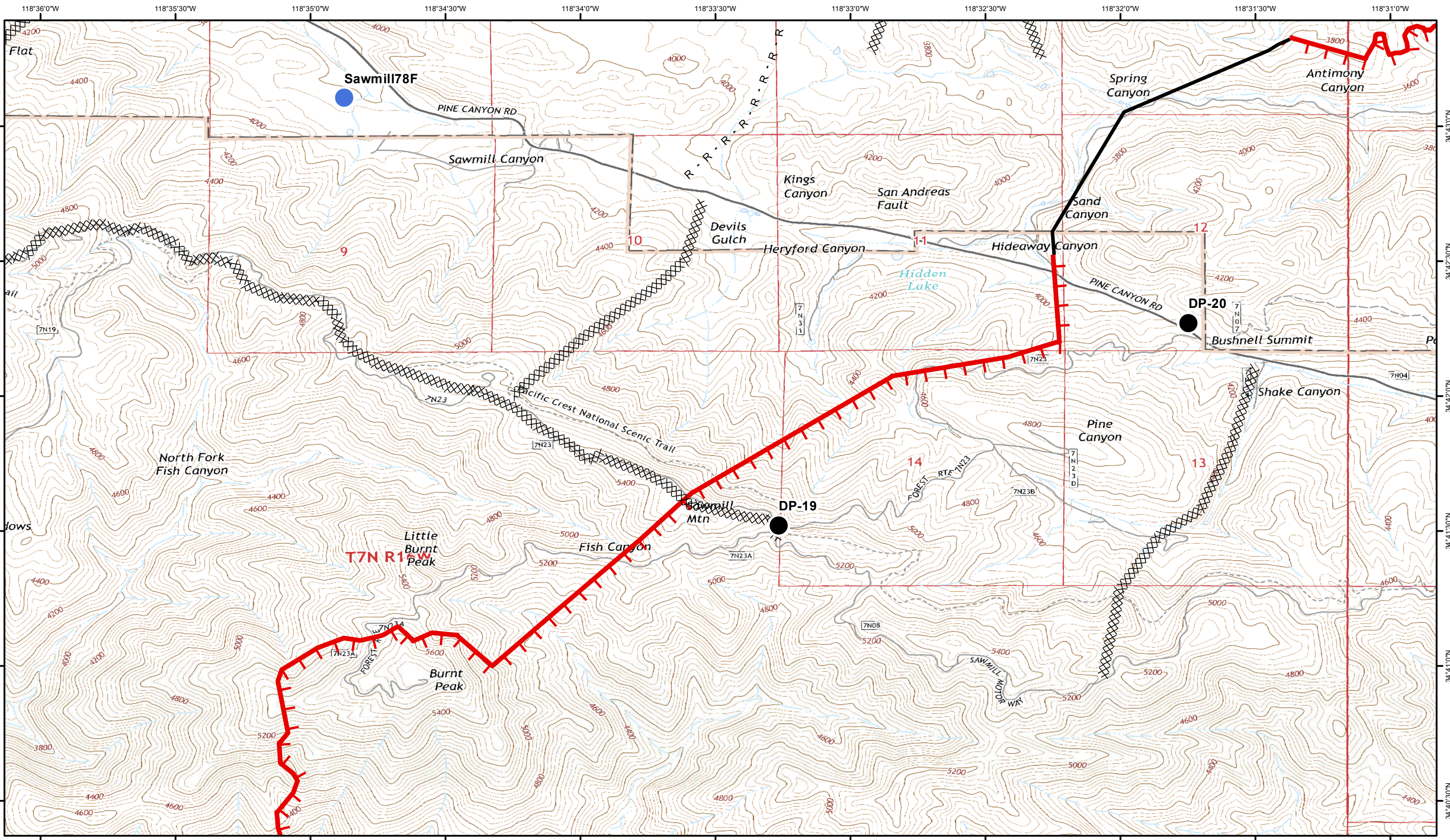



- Division Break
- Branch Break
- Incident Command Post
- Hazard

Lake Fire
CA-ANF-003273
IAP
August 17, 2020

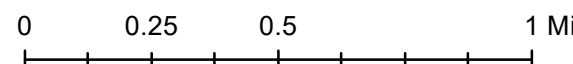
- Drop Point
- Helispot
- Dip Site
- Retardant/Mud Pit

- Uncontrolled Fire Edge
- Contained Line
- Completed Dozer Line
- Completed Hand Line
- Planned Fire Line
- Planned Secondary Line
- Road as Completed Line













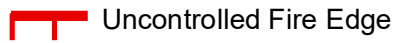



1:24,000
1 inch = 0.38 miles

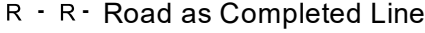

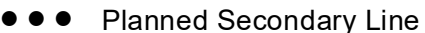



Lake Fire
CA-ANF-003273
IAP
August 17, 2020

-  Division Break
-  Branch Break
-  Incident Command Post
-  Hazard

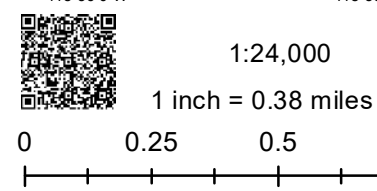
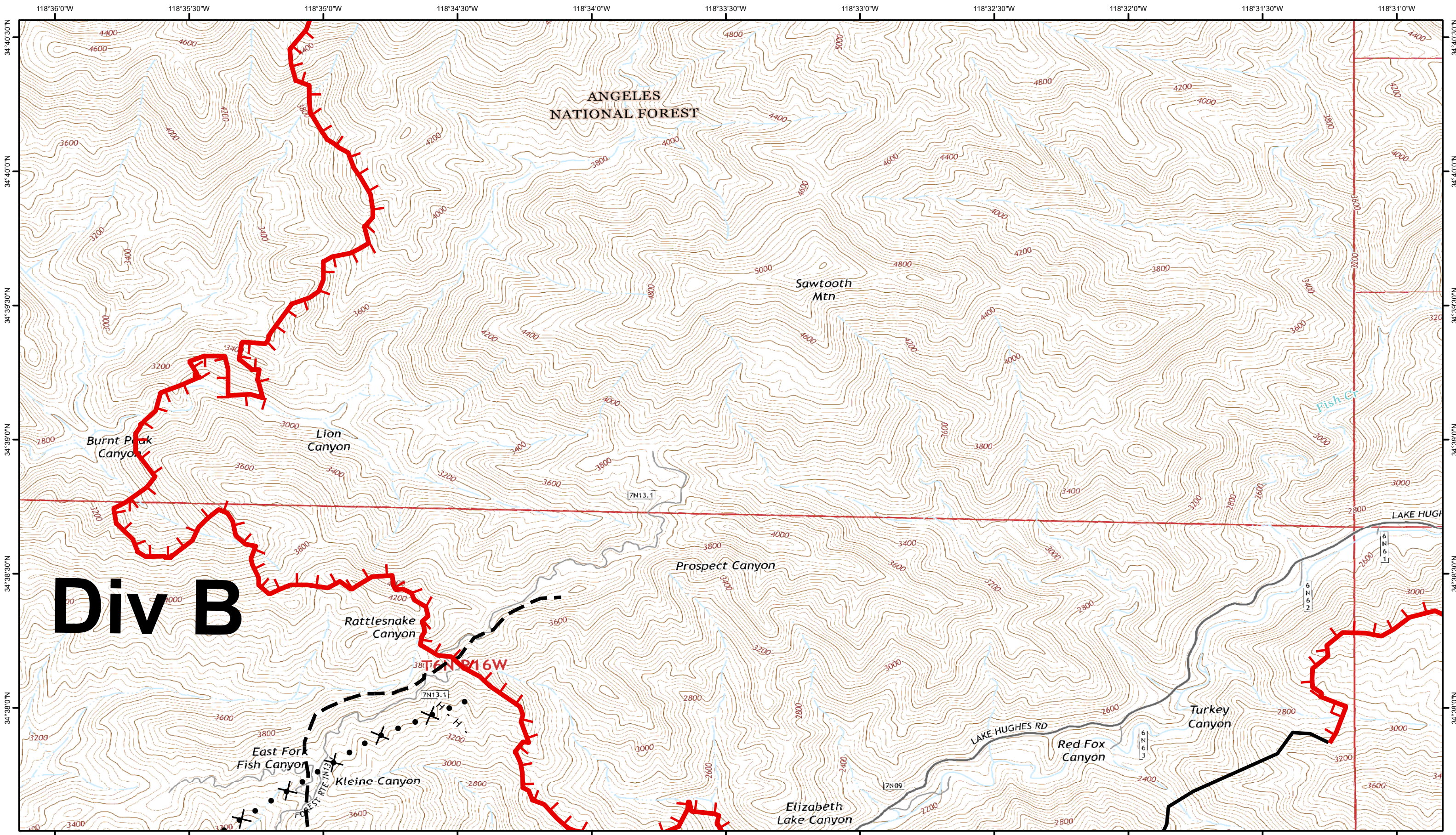
-  Drop Point
-  Helispot
-  Dip Site
-  Retardant/Mud Pit

-  Uncontrolled Fire Edge
-  Contained Line
-  Completed Dozer Line
-  Completed Hand Line

-  R - R - Road as Completed Line
-  Planned Fire Line
-  Planned Secondary Line



Page F-6

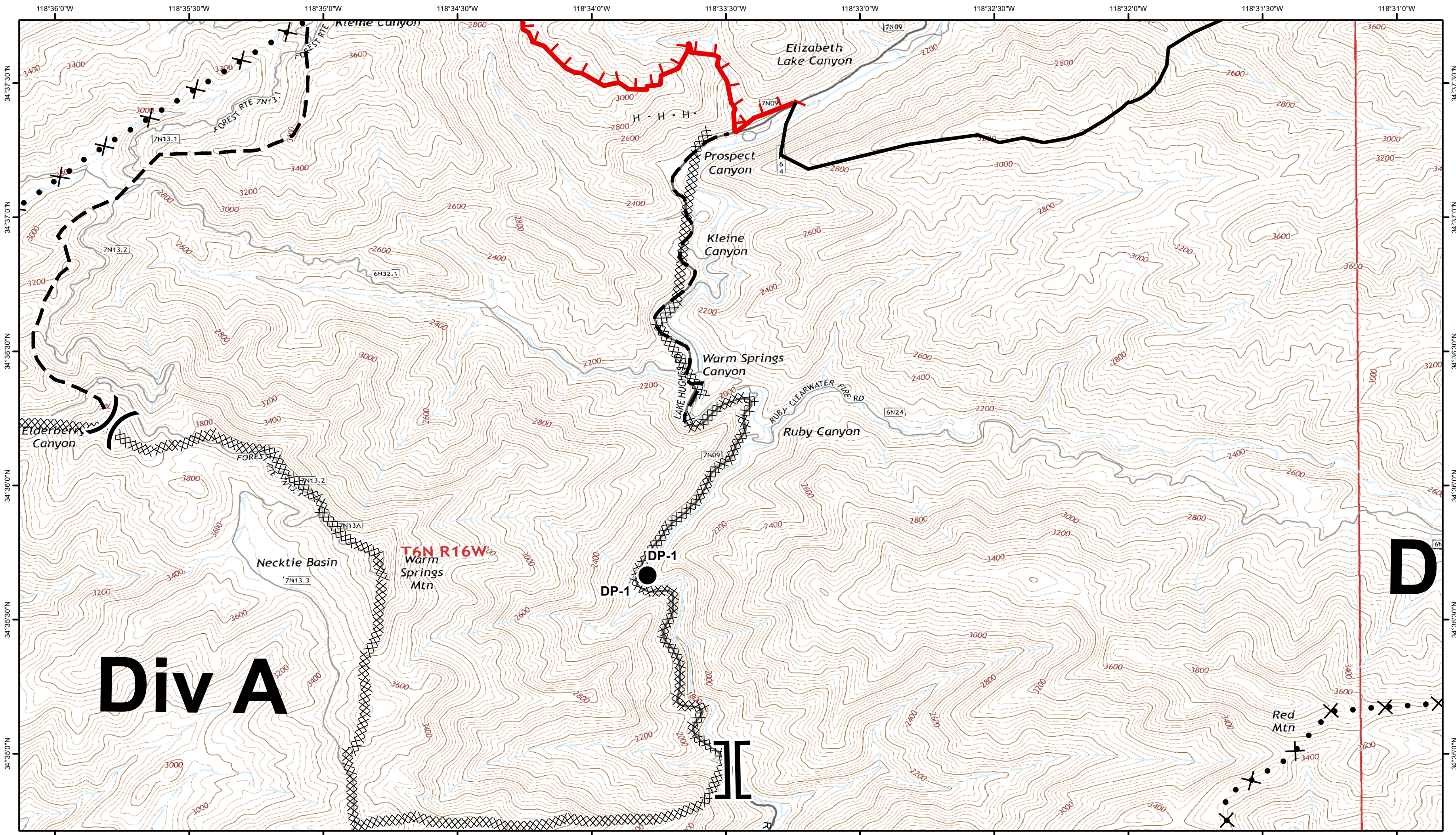


- Division Break
- Branch Break
- Incident Command Post
- Hazard

Lake Fire
CA-ANF-003273
IAP
August 17, 2020


- Drop Point
- Helispot
- Dip Site
- Retardant/Mud Pit

- Uncontrolled Fire Edge
- Contained Line
- Completed Dozer Line
- Completed Hand Line
- R · R · Road as Completed Line
- Planned Fire Line
- Planned Secondary Line

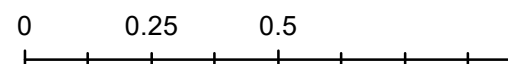


Div A
















D




1:24,000
1 inch = 0.38 miles

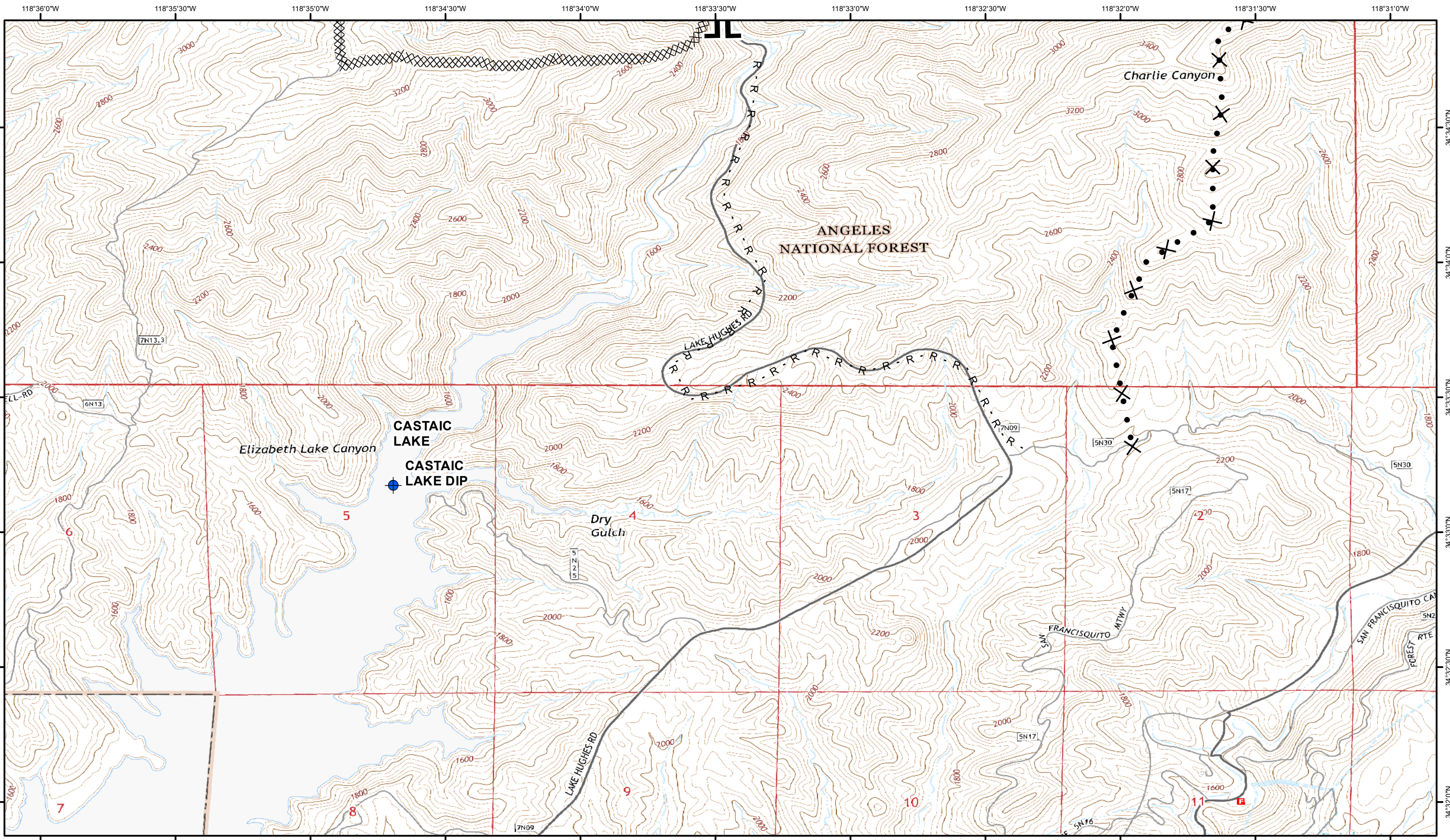


Lake Fire
CA-ANF-003273
IAP
August 17, 2020

<ul style="list-style-type: none">  Division Break  Branch Break  Incident Command Post  Hazard 	<ul style="list-style-type: none">  Drop Point  Helispot  Dip Site  Retardant/Mud Pit 	<ul style="list-style-type: none">  Uncontrolled Fire Edge  Contained Line  Completed Dozer Line  Completed Hand Line
		<ul style="list-style-type: none">  Road as Completed Line  Planned Fire Line  Planned Secondary Line



Page F-8



1:24,000
1 inch = 0.38 miles



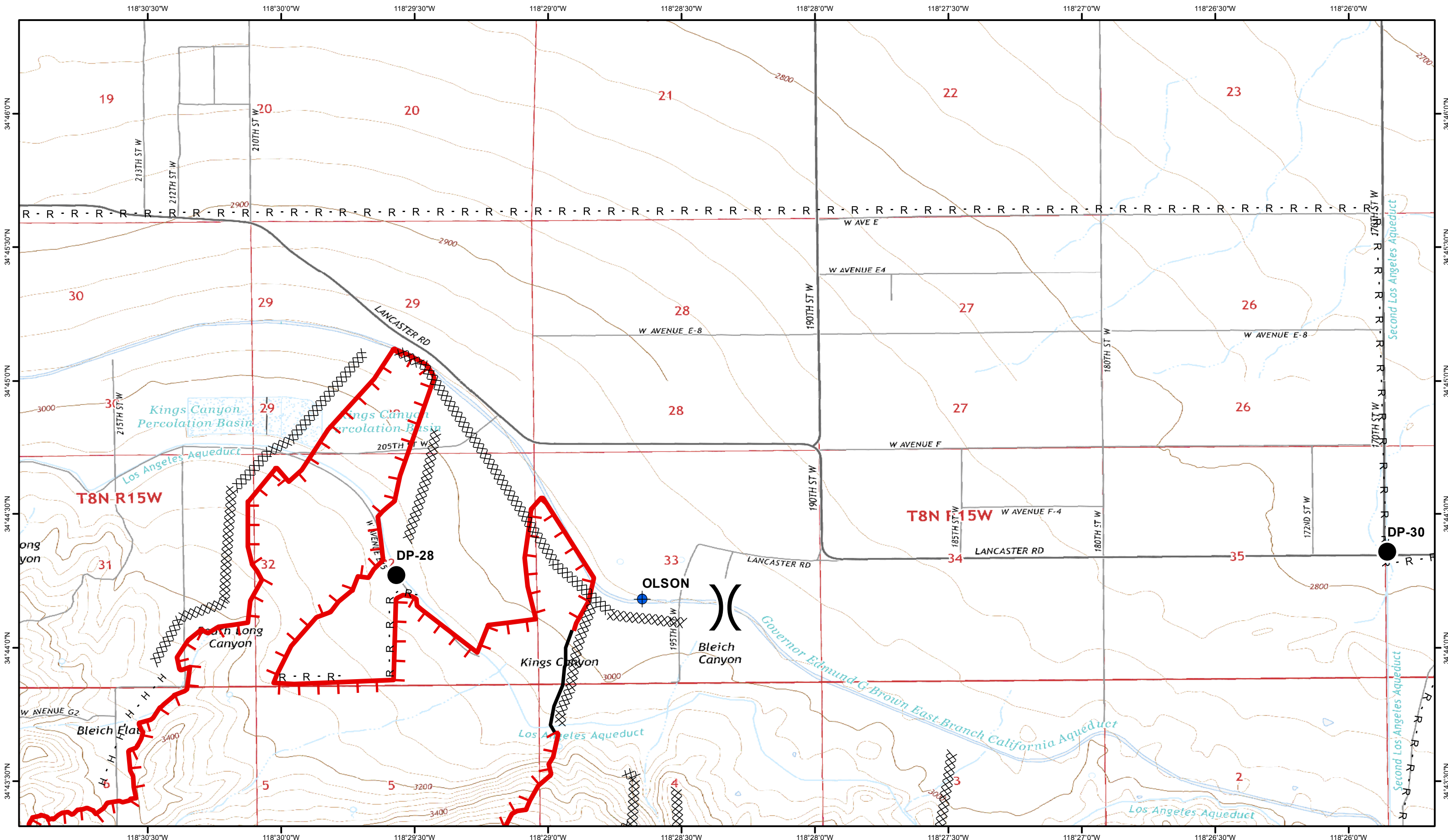
- Division Break
- Branch Break
- Incident Command Post
- Hazard

Lake Fire
CA-ANF-003273
IAP
August 17, 2020

- Drop Point
- Helispot
- Dip Site
- Retardant/Mud Pit

- Uncontrolled Fire Edge
- Contained Line
- Completed Dozer Line
- Completed Hand Line
- Planned Fire Line
- Planned Secondary Line





1:24,000
1 inch = 0.38 miles
0 0.25 0.5 1 Miles

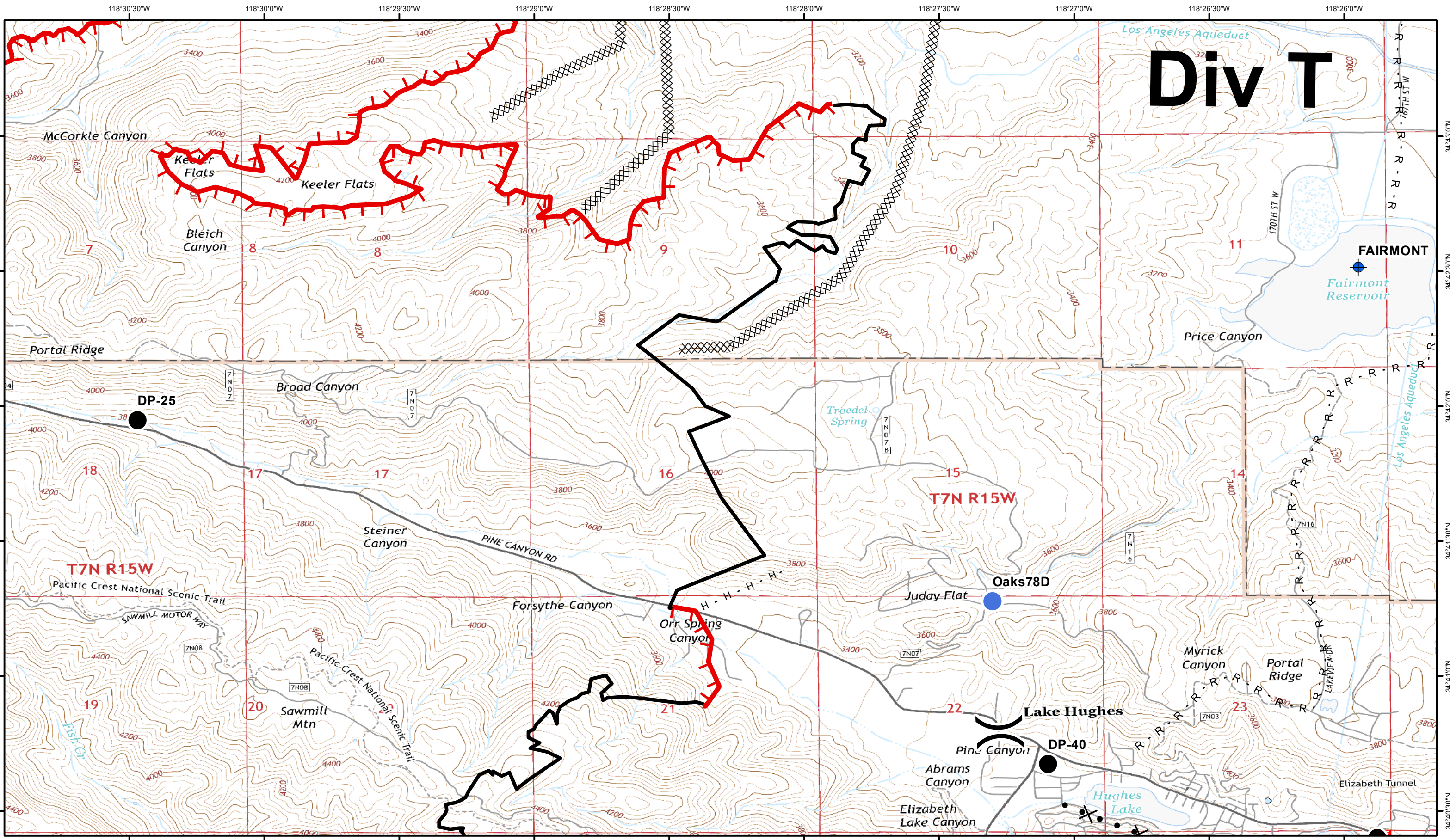


- Division Break
- Branch Break
- Incident Command Post
- Hazard

Lake Fire
CA-ANF-003273
IAP
August 17, 2020

- Drop Point
- Helispot
- Dip Site
- Retardant/Mud Pit

- Uncontrolled Fire Edge
- Contained Line
- Completed Dozer Line
- Completed Hand Line
- Planned Fire Line
- Planned Secondary Line
- R · R · R Road as Completed Line



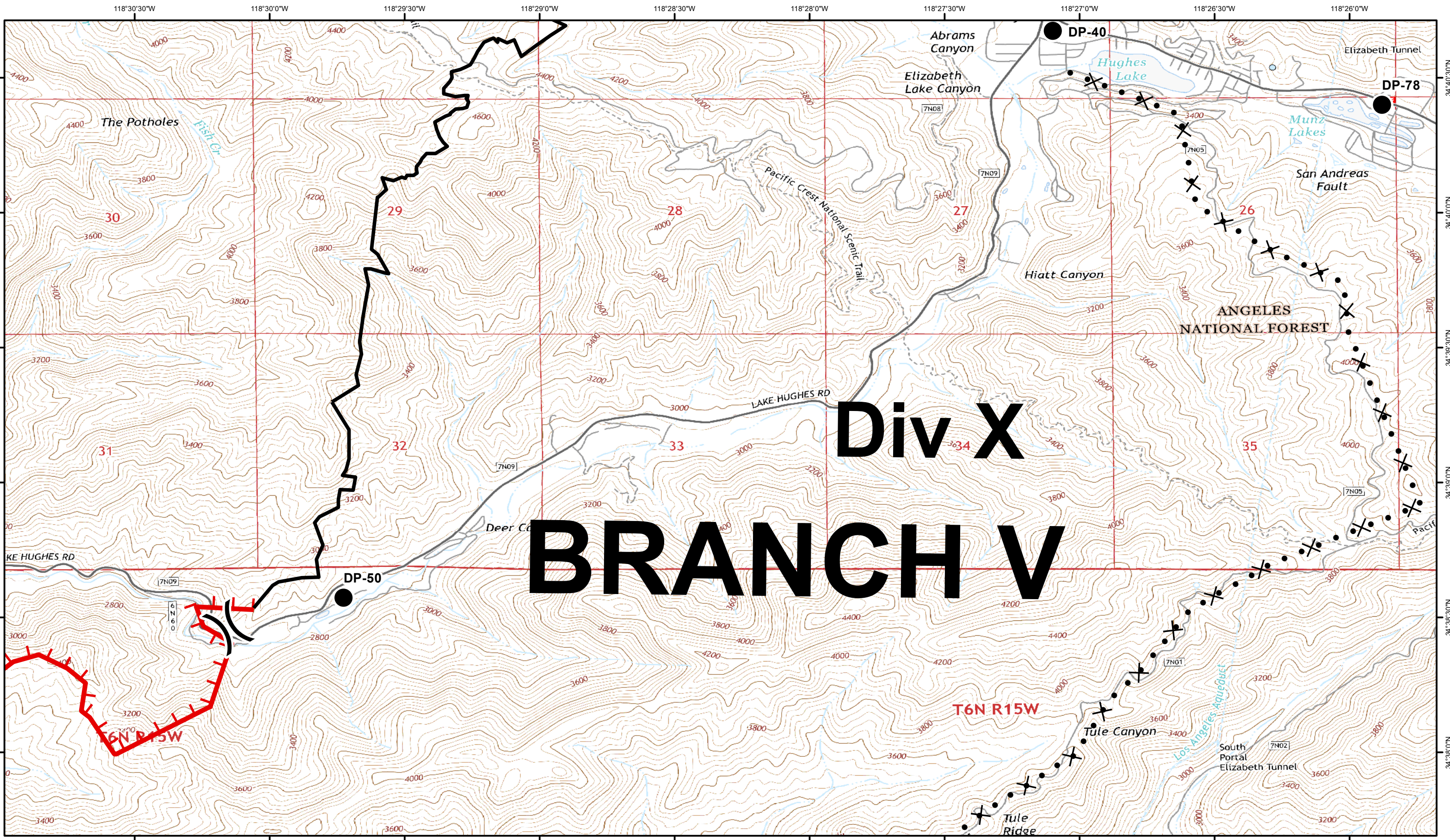
Div T

Lake Fire
CA-ANF-003273
IAP
August 17, 2020


1:24,000

1 inch = 0.38 miles


<ul style="list-style-type: none"> Drop Point Helispot Dip Site Retardant/Mud Pit 	<ul style="list-style-type: none"> Uncontrolled Fire Edge Contained Line Completed Dozer Line Planned Fire Line Planned Secondary Line 	<ul style="list-style-type: none"> Road as Completed Line Planned Fire Line Planned Secondary Line 	<p style="text-align: right;">Page G-6</p>
---	--	--	---







Div X BRANCH V














1:24,000
1 inch = 0.38 miles

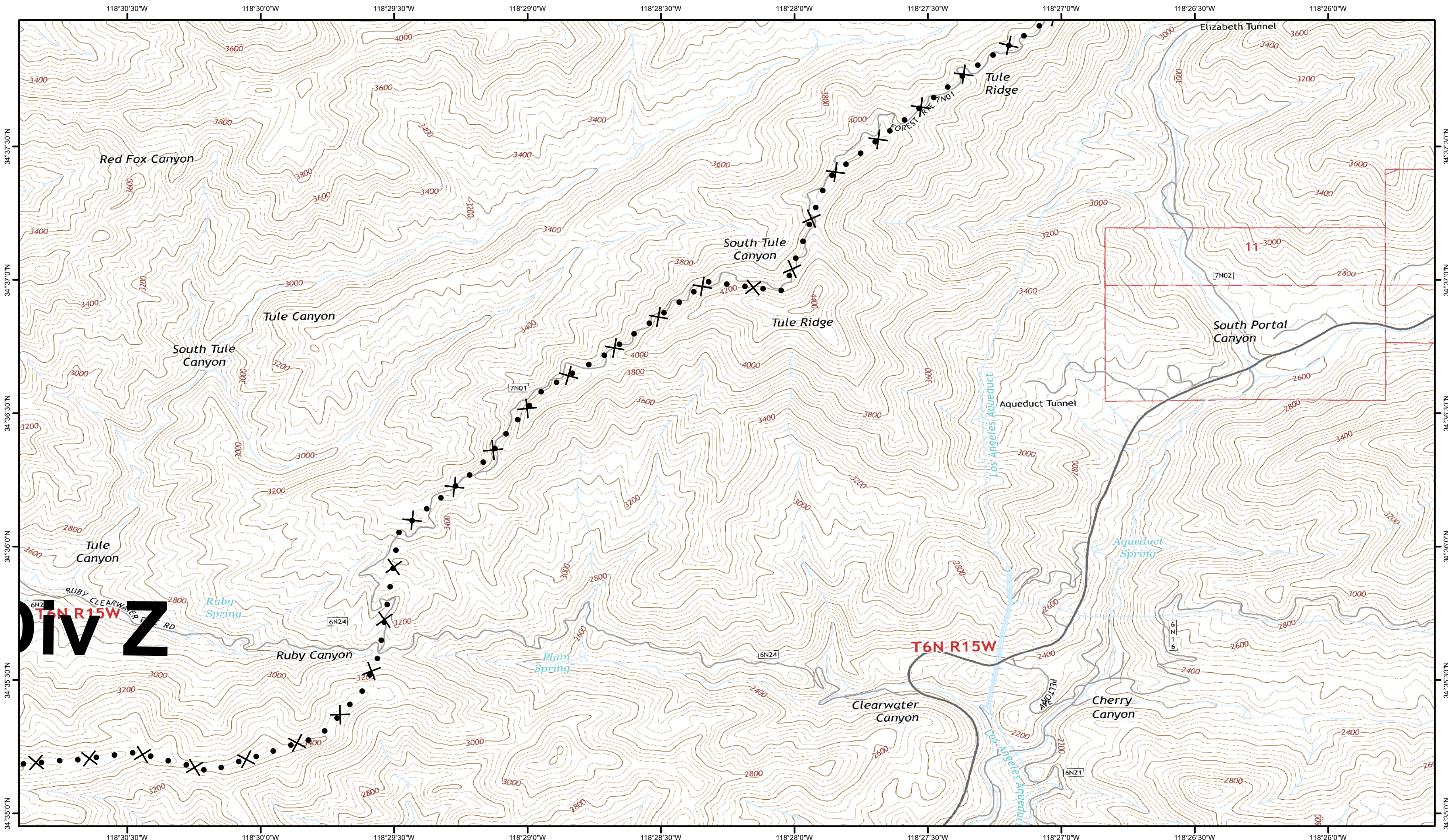



-  Division Break
-  Branch Break
-  Incident Command Post
-  Hazard

Lake Fire
CA-ANF-003273
IAP
August 17, 2020

-  Drop Point
-  Helispot
-  Dip Site
-  Retardant/Mud Pit

-  Uncontrolled Fire Edge
-  Contained Line
-  Completed Dozer Line
-  Completed Hand Line
-  Road as Completed Line
-  Planned Fire Line
-  Planned Secondary Line



1:24,000
1 inch = 0.38 miles



- Division Break
- Branch Break
- Incident Command Post
- Hazard

Lake Fire
CA-ANF-003273
IAP
August 17, 2020

- Drop Point
- Helispot
- Dip Site
- Retardant/Mud Pit

- Uncontrolled Fire Edge
- Contained Line
- Completed Dozer Line
- Completed Hand Line

- R - R - Road as Completed Line
- Planned Fire Line
- Planned Secondary Line