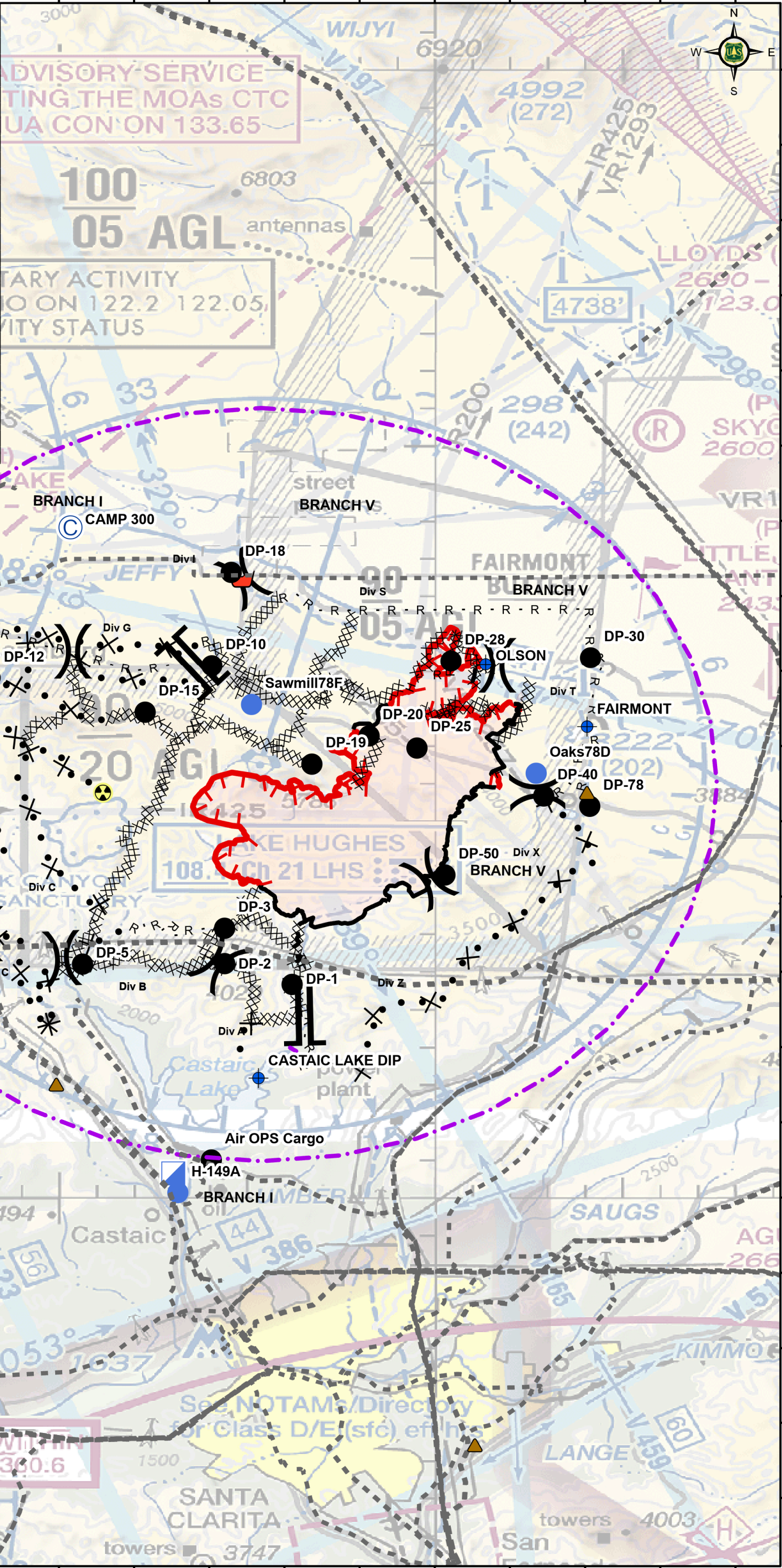


118°48'0"W 118°46'0"W 118°44'0"W 118°42'0"W 118°40'0"W 118°38'0"W 118°36'0"W 118°34'0"W 118°32'0"W 118°30'0"W 118°28'0"W 118°26'0"W 118°24'0"W 118°22'0"W

Label	Latitude	Longitude
Air OPS Cargo	118° 35.944' W	34° 30.998' N
CAMP 300	118° 39.695' W	34° 47.829' N
CASTAIC LAKE DIP	118° 34.693' W	34° 33.173' N
FAIRMONT	118° 25.947' W	34° 42.514' N
OLSON	118° 28.647' W	34° 44.180' N
DP-1	118° 33.792' W	34° 35.664' N
DP-10	118° 35.927' W	34° 44.145' N
DP-12	118° 41.828' W	34° 43.814' N
DP-15	118° 37.706' W	34° 42.899' N
DP-18	118° 35.413' W	34° 46.628' N
DP-19	118° 33.266' W	34° 41.520' N
DP-2	118° 35.584' W	34° 36.220' N
DP-20	118° 31.747' W	34° 42.269' N
DP-25	118° 30.470' W	34° 41.947' N
DP-28	118° 29.567' W	34° 44.270' N
DP-3	118° 35.590' W	34° 37.157' N
DP-30	118° 25.855' W	34° 44.358' N
DP-40	118° 27.097' W	34° 40.673' N
DP-5	118° 39.373' W	34° 36.206' N
DP-50	118° 29.725' W	34° 38.573' N
DP-78	118° 25.877' W	34° 40.399' N
DP-8	118° 44.244' W	34° 46.078' N
DP-9	118° 42.894' W	34° 44.764' N
H-140B	118° 17.230' W	34° 36.909' N
H-149A	118° 36.836' W	34° 30.128' N
Oaks78D	118° 27.304' W	34° 41.275' N
Sawmill78F	118° 34.875' W	34° 43.105' N

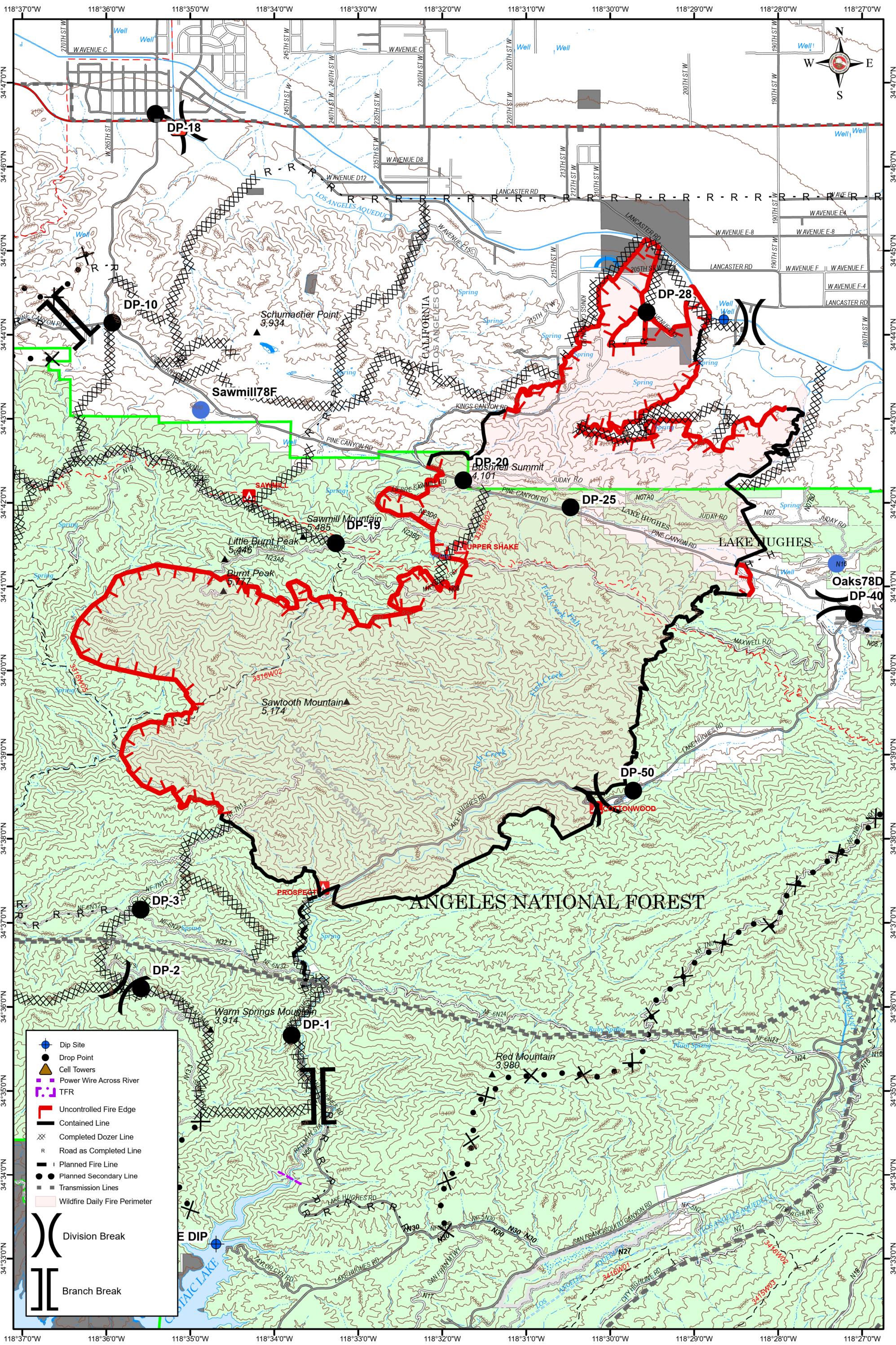


118°48'0"W 118°46'0"W 118°44'0"W 118°42'0"W 118°40'0"W 118°38'0"W 118°36'0"W 118°34'0"W 118°32'0"W 118°30'0"W 118°28'0"W 118°26'0"W 118°24'0"W 118°22'0"W

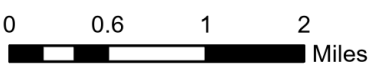
Lake Fire
CA-ANF-003273
PILOT
August 18, 2020



1:200,000



- Dip Site
- Drop Point
- Cell Towers
- Power Wire Across River
- TFR
- Uncontrolled Fire Edge
- Contained Line
- Completed Dozer Line
- Road as Completed Line
- Planned Fire Line
- Planned Secondary Line
- Transmission Lines
- Wildfire Daily Fire Perimeter
- Division Break
- Branch Break



Lake Fire
CA-ANF-003273
PILOT
August 18, 2020



1:75,000