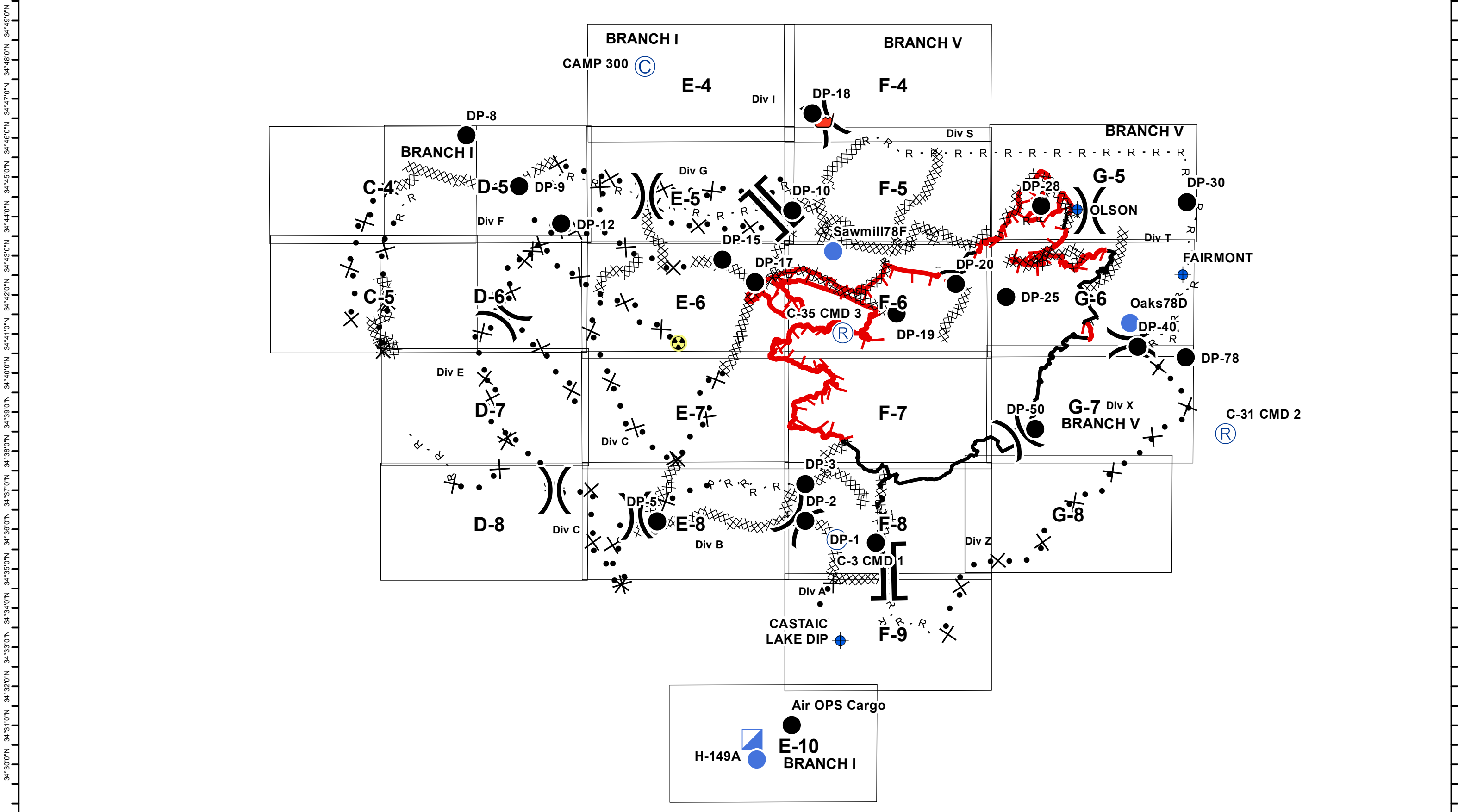


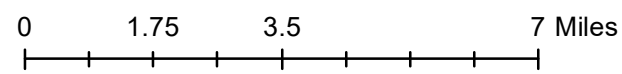
118°55'30"W 118°54'0"W 118°52'30"W 118°51'0"W 118°49'30"W 118°48'0"W 118°46'30"W 118°45'0"W 118°43'30"W 118°42'0"W 118°40'30"W 118°39'0"W 118°37'30"W 118°36'0"W 118°34'30"W 118°33'0"W 118°31'30"W 118°30'0"W 118°28'30"W 118°27'0"W 118°25'30"W 118°24'0"W 118°22'30"W 118°21'0"W 118°19'30"W



34°30'0"N 34°31'0"N 34°32'0"N 34°33'0"N 34°34'0"N 34°35'0"N 34°36'0"N 34°37'0"N 34°38'0"N 34°39'0"N 34°40'0"N 34°41'0"N 34°42'0"N 34°43'0"N 34°44'0"N 34°45'0"N 34°46'0"N 34°47'0"N 34°48'0"N 34°49'0"N



1:165,731
1 inch = 2.62 miles

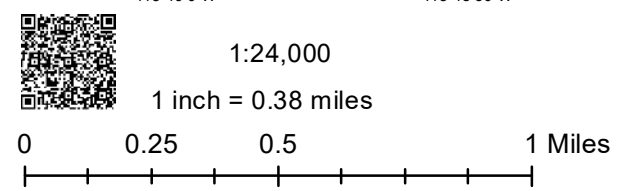
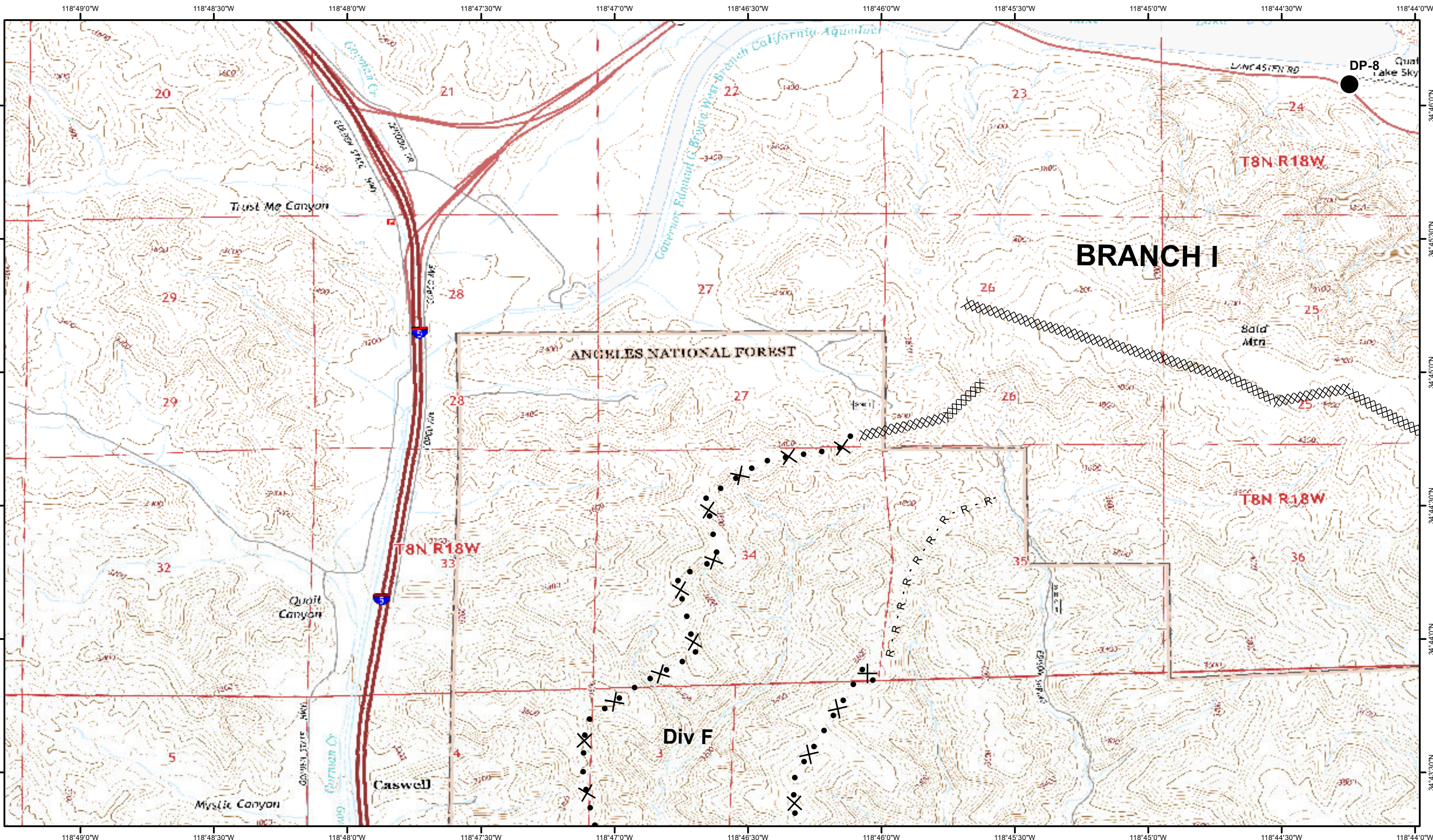


Lake Fire
CA-ANF-003273
IAP
August 18, 2020 Night

- Drop Point
- Helispot
- Dip Site
- Retardant/Mud Pit
- ⌘ Division Break
- ⌘ Branch Break
- ⌘ Incident Command Post
- ⌘ Hazard
- Uncontrolled Fire Edge
- Contained Line
- ⊗ Completed Dozer Line
- H - Completed Hand Line
- R - Road as Completed Line
- Planned Fire Line
- Planned Secondary Line

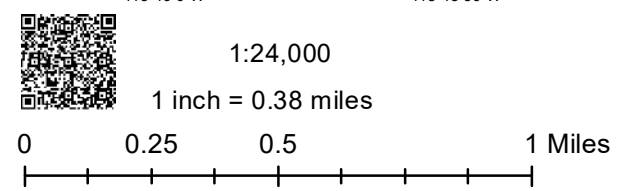
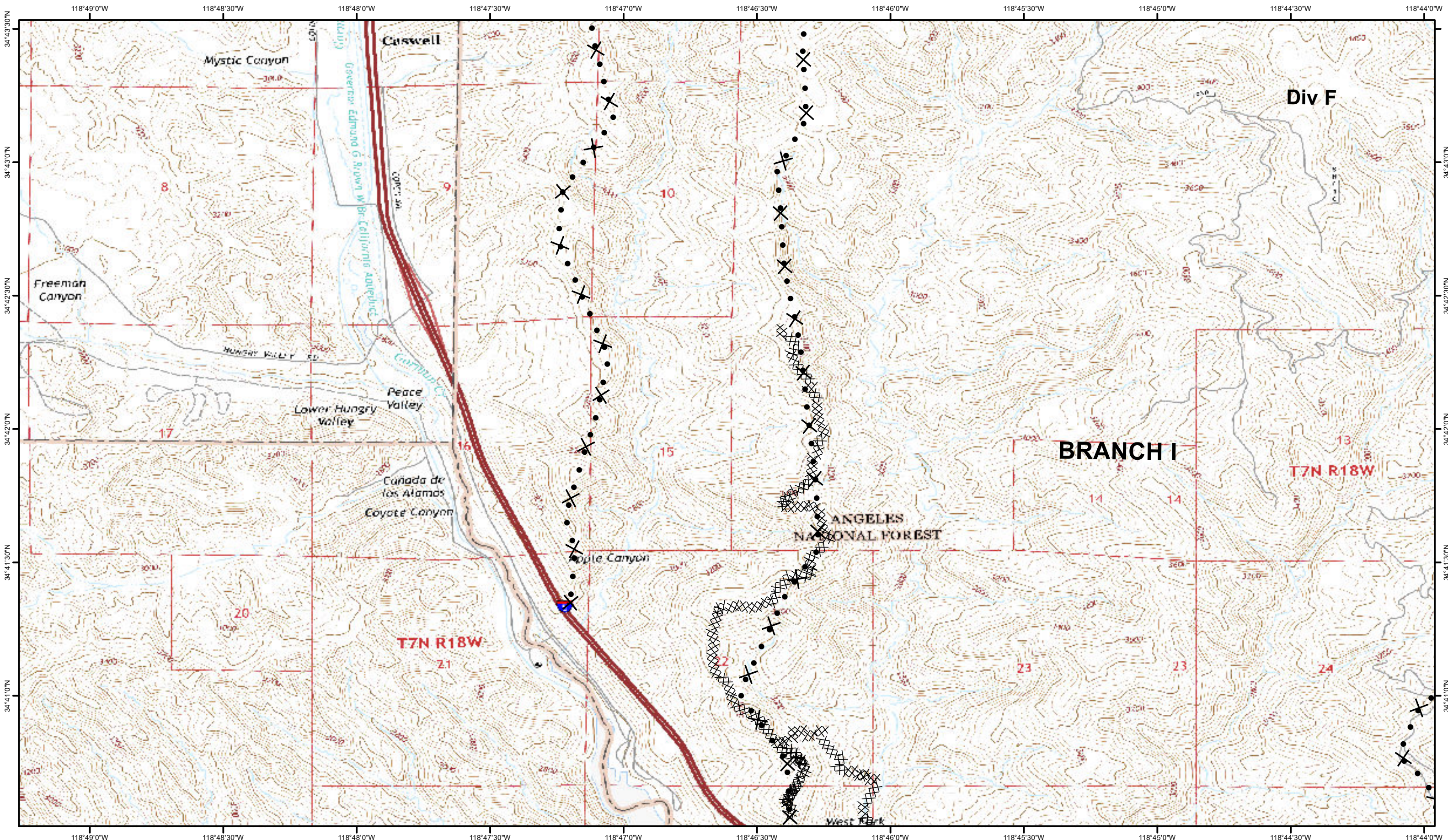


IAP Index



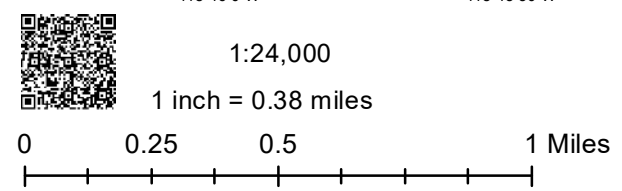
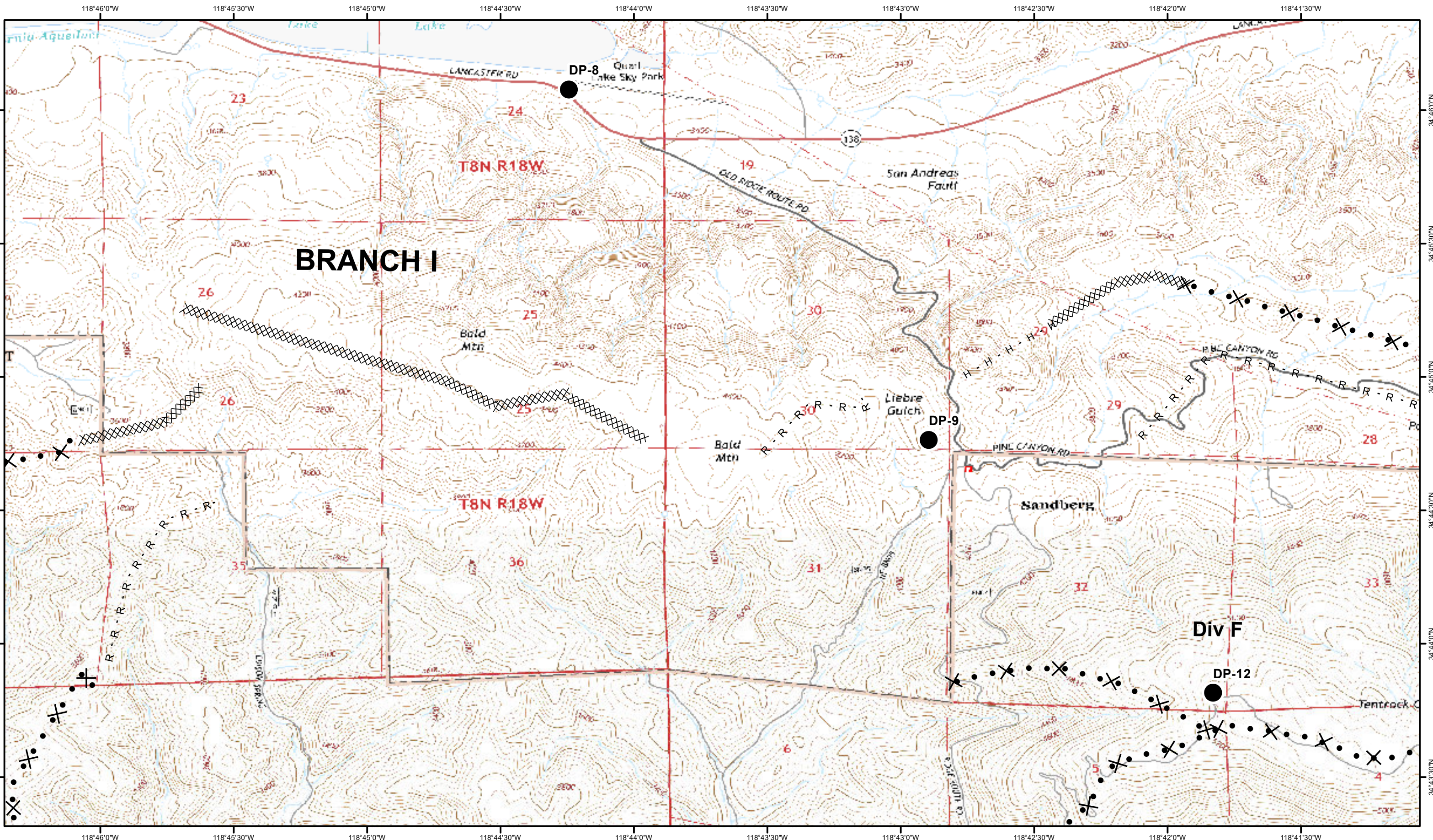
Lake Fire
CA-ANF-003273
IAP
August 18, 2020

- Drop Point
- Helispot
- Dip Site
- Retardant/Mud Pit
- Division Break
- Branch Break
- Incident Command Post
- Hazard
- Uncontrolled Fire Edge
- Contained Line
- Completed Dozer Line
- Completed Hand Line
- Planned Fire Line
- Planned Secondary Line
- Road as Completed Line



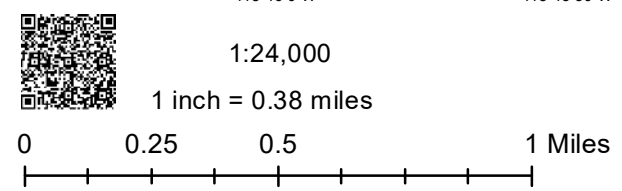
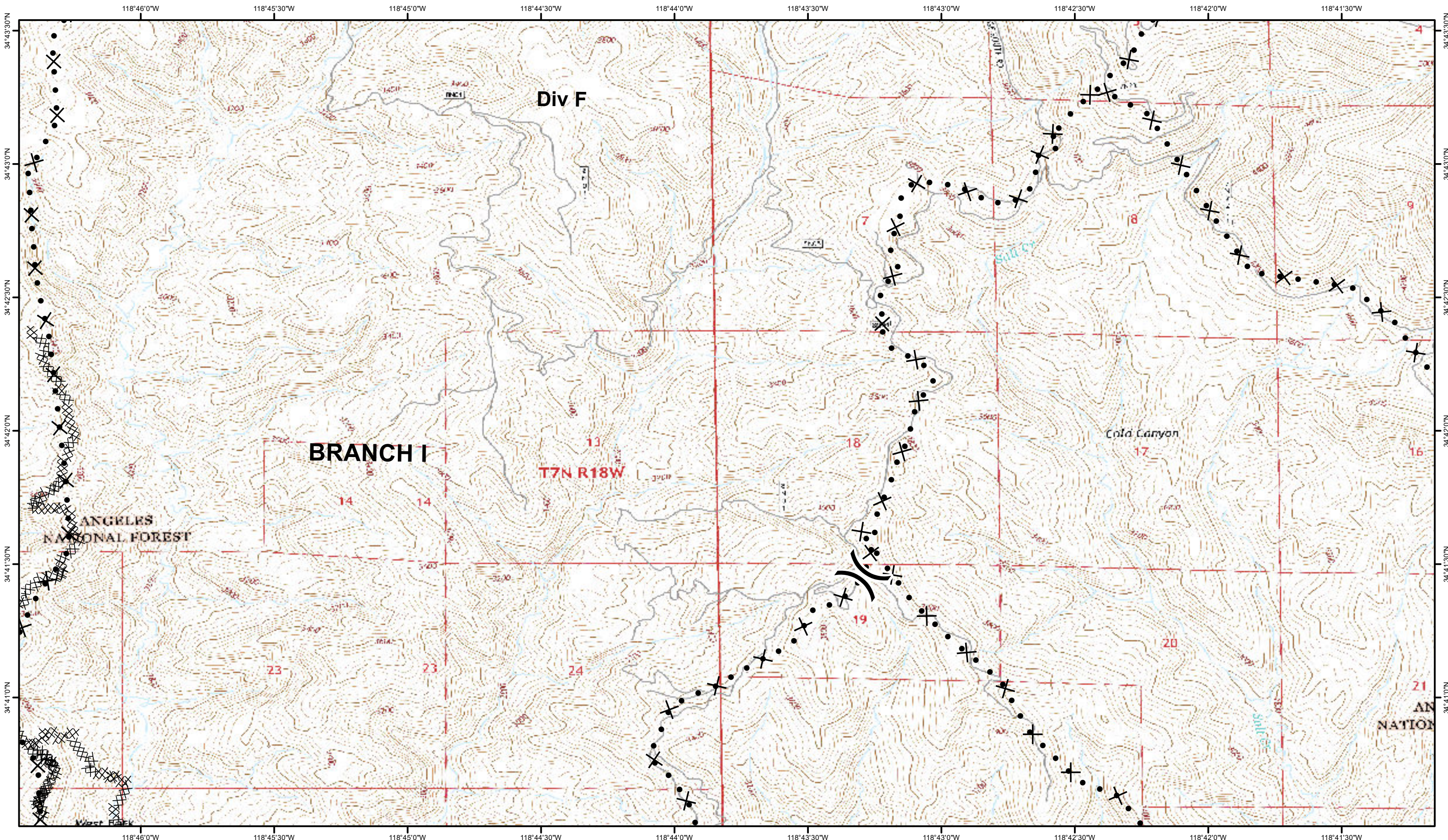
Lake Fire
CA-ANF-003273
IAP
August 18, 2020

- Drop Point
- Helispot
- ◆ Dip Site
- 🛒 Retardant/Mud Pit
- ⌘ Division Break
- ⌘ Branch Break
- 👤 Incident Command Post
- ⚠ Hazard
- 🔴 Uncontrolled Fire Edge
- 🟩 Contained Line
- ⊗ Completed Dozer Line
- H Completed Hand Line
- Planned Fire Line
- Planned Secondary Line
- R Road as Completed Line



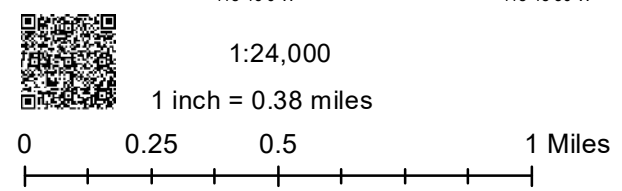
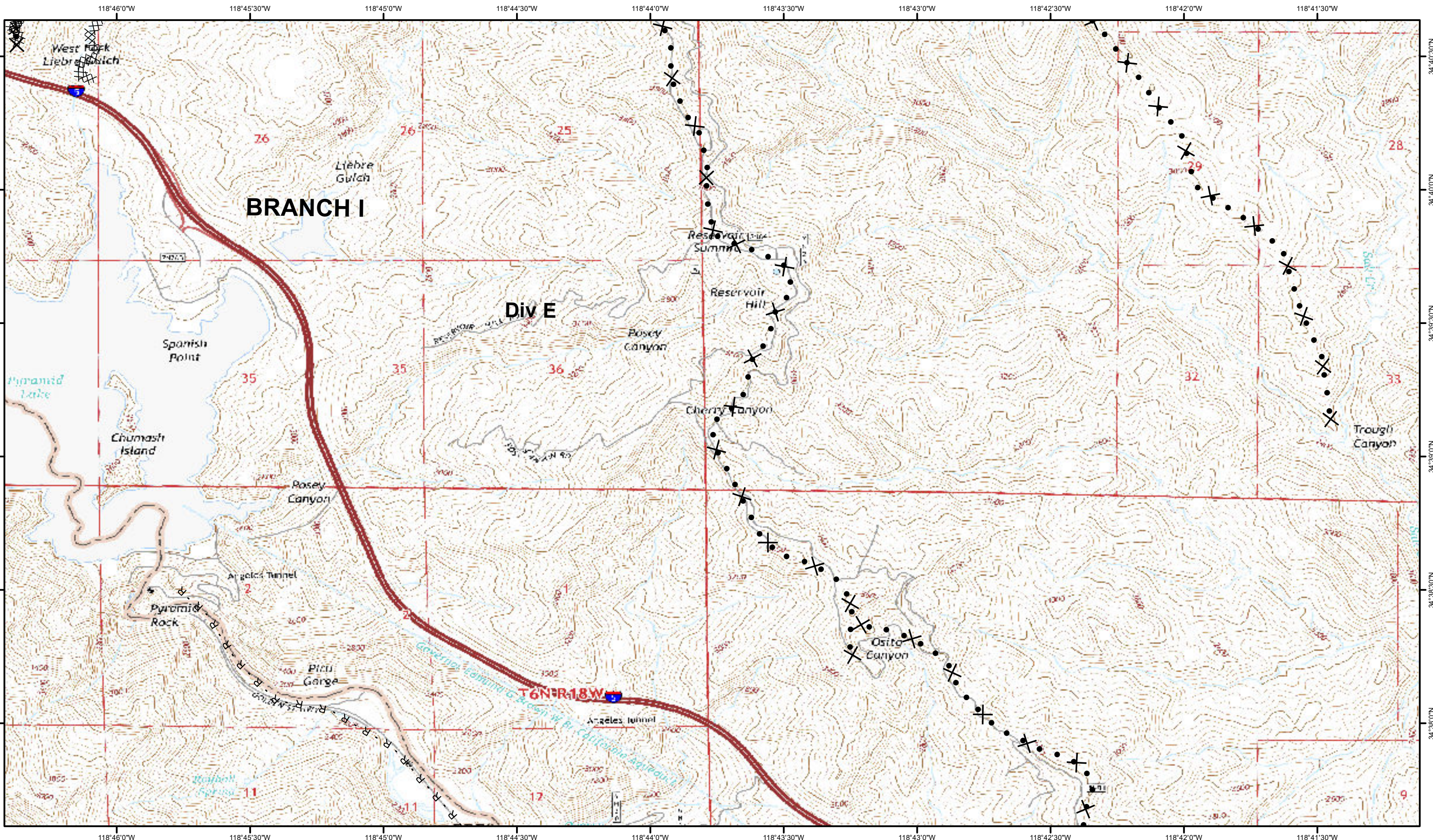
Lake Fire
 CA-ANF-003273
 IAP
 August 18, 2020

- Drop Point
- Helispot
- ◆ Dip Site
- 🚒 Retardant/Mud Pit
- X Division Break
- I Branch Break
- 🚚 Incident Command Post
- ⚠ Hazard
- 🔴 Uncontrolled Fire Edge
- 🟩 Contained Line
- 🔲 Completed Dozer Line
- H Completed Hand Line
- Planned Fire Line
- Planned Secondary Line
- R Road as Completed Line



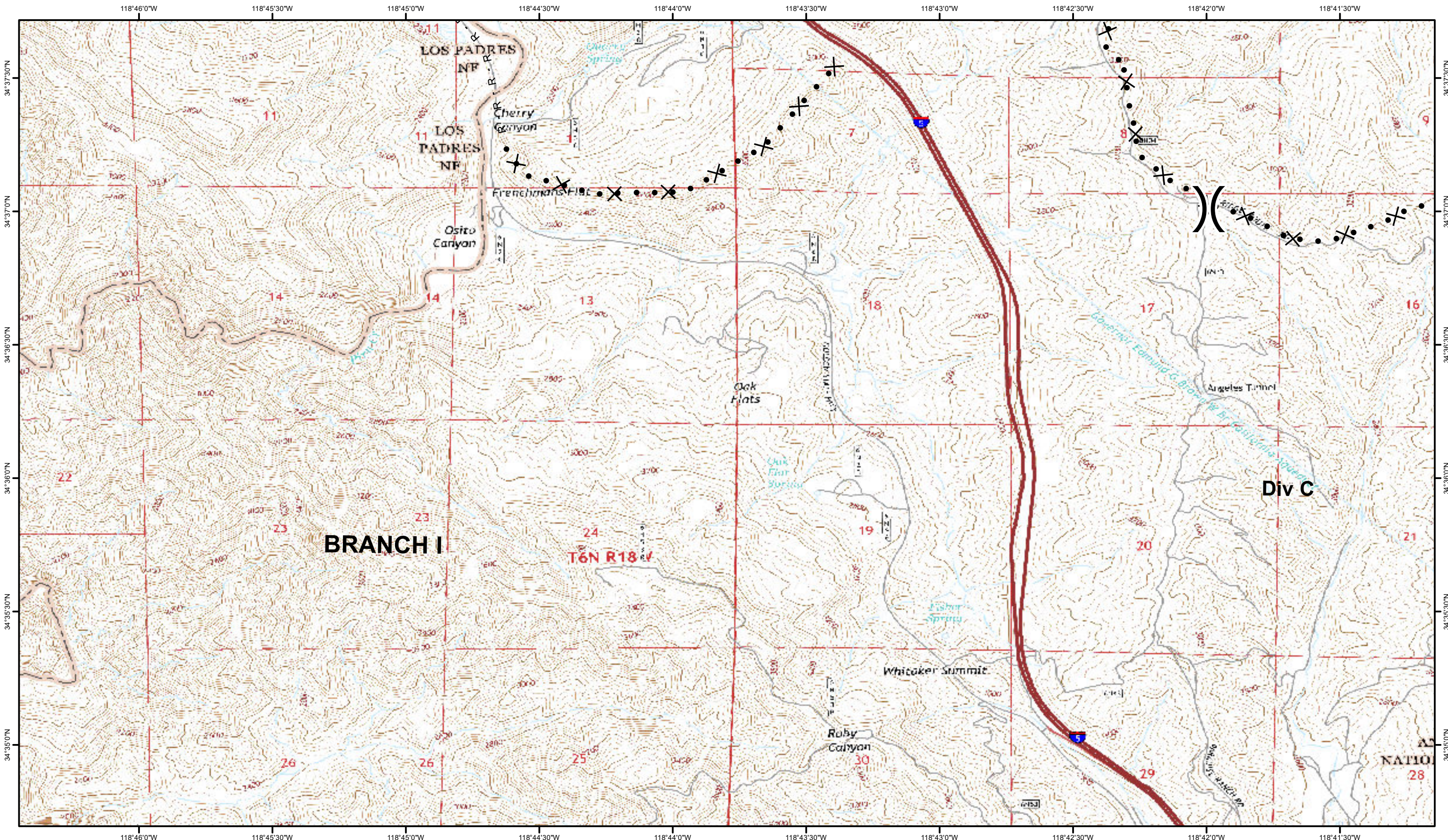
Lake Fire
CA-ANF-003273
IAP
August 18, 2020

- Drop Point
- Helispot
- Dip Site
- Retardant/Mud Pit
- Division Break
- Branch Break
- Incident Command Post
- Hazard
- Uncontrolled Fire Edge
- Contained Line
- Completed Dozer Line
- Completed Hand Line
- Planned Fire Line
- Planned Secondary Line
- Road as Completed Line



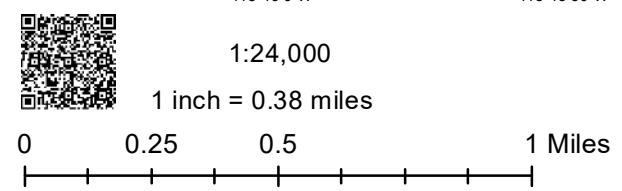
Lake Fire
CA-ANF-003273
IAP
August 18, 2020

- Drop Point
- Helispot
- ◆ Dip Site
- 🛒 Retardant/Mud Pit
- ⌘ Division Break
- ⌘ Branch Break
- 🏠 Incident Command Post
- ☠ Hazard
- 🔴 Uncontrolled Fire Edge
- ▬ Contained Line
- ⊗ Completed Dozer Line
- H - Completed Hand Line
- ▬ Planned Fire Line
- Planned Secondary Line
- R - Road as Completed Line



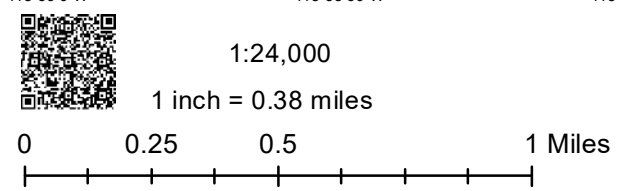
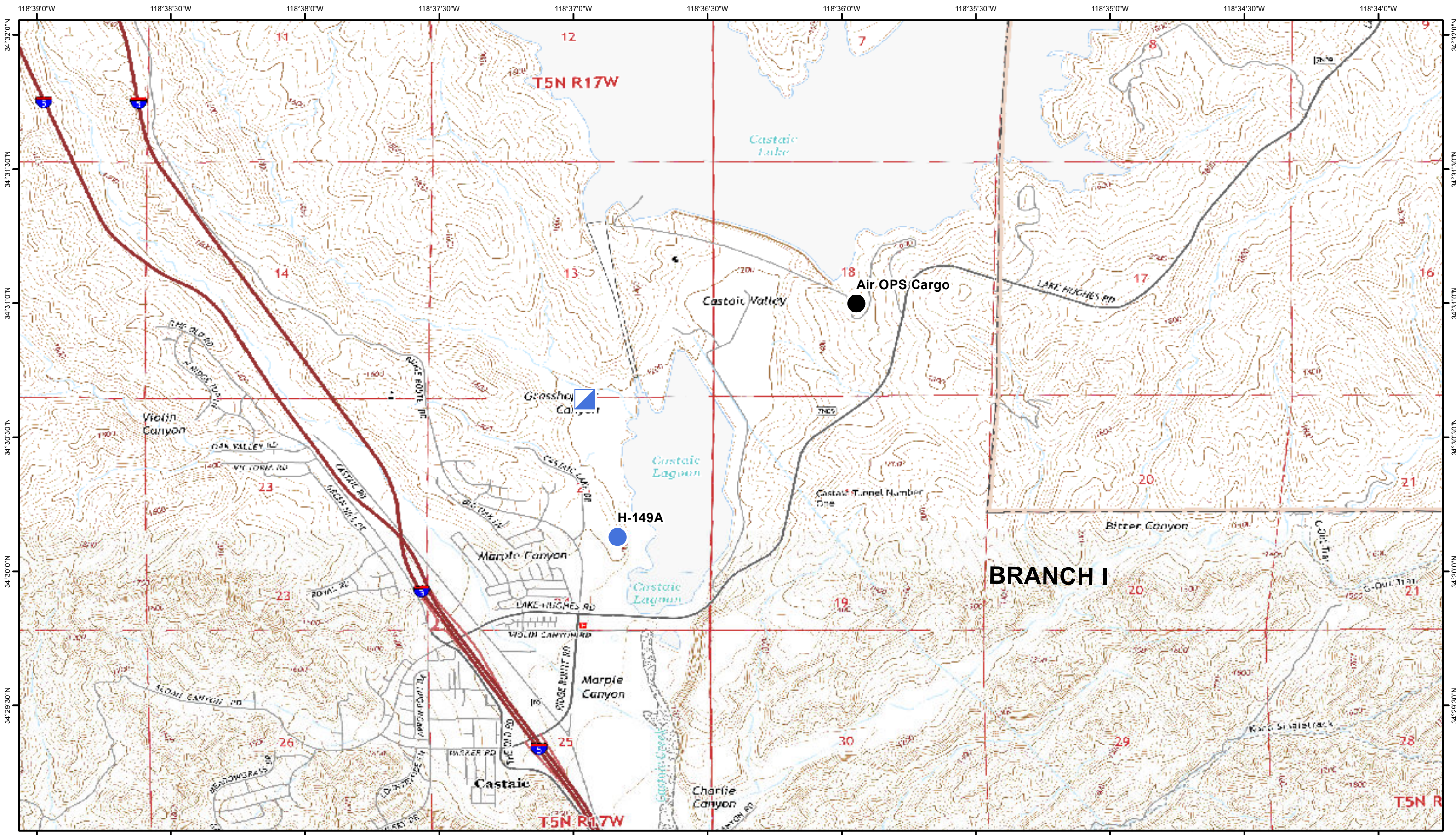
BRANCH I

Div C



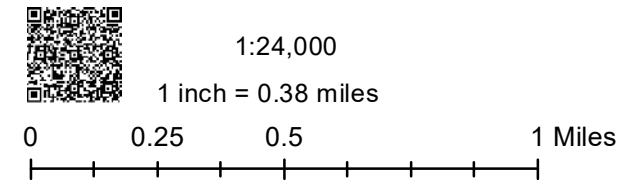
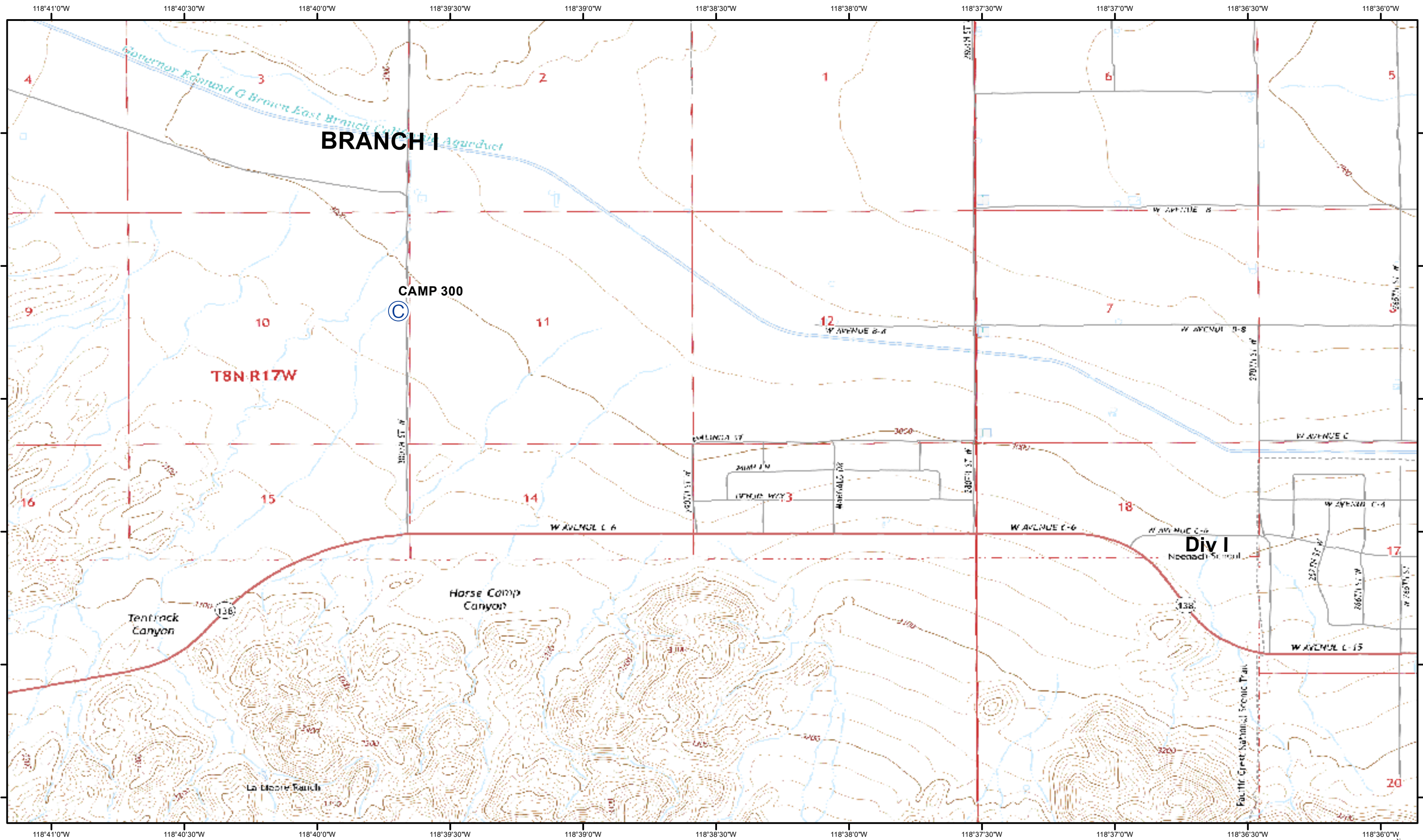
Lake Fire
CA-ANF-003273
IAP
August 18, 2020

- Drop Point
- Helispot
- Dip Site
- Retardant/Mud Pit
- Division Break
- Branch Break
- Incident Command Post
- Hazard
- Uncontrolled Fire Edge
- Contained Line
- Completed Dozer Line
- Completed Hand Line
- Planned Fire Line
- Planned Secondary Line
- Road as Completed Line



Lake Fire
CA-ANF-003273
IAP
August 18, 2020

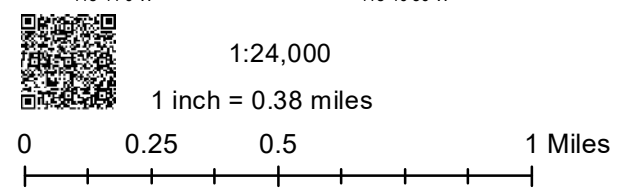
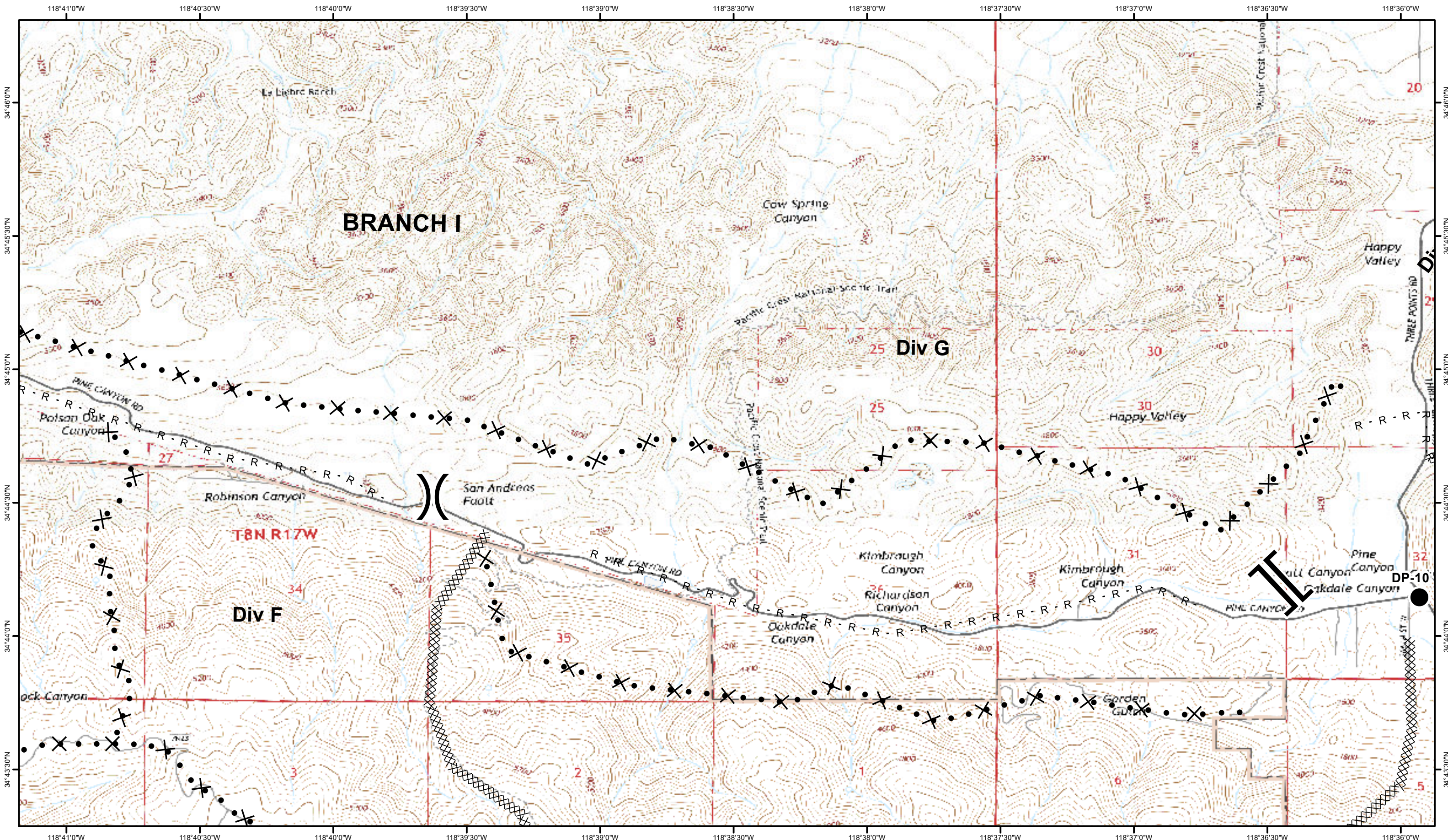
- Drop Point
- Helispot
- ◆ Dip Site
- 🛒 Retardant/Mud Pit
- ⌘ Division Break
- ⌘ Branch Break
- 📍 Incident Command Post
- ⚠ Hazard
- 🔴 Uncontrolled Fire Edge
- ⬜ Contained Line
- ⊗ Completed Dozer Line
- H Completed Hand Line
- Planned Fire Line
- Planned Secondary Line
- R Road as Completed Line



Lake Fire
CA-ANF-003273
IAP
August 18, 2020

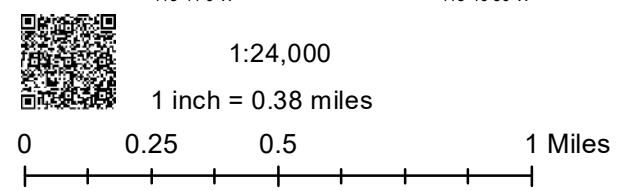
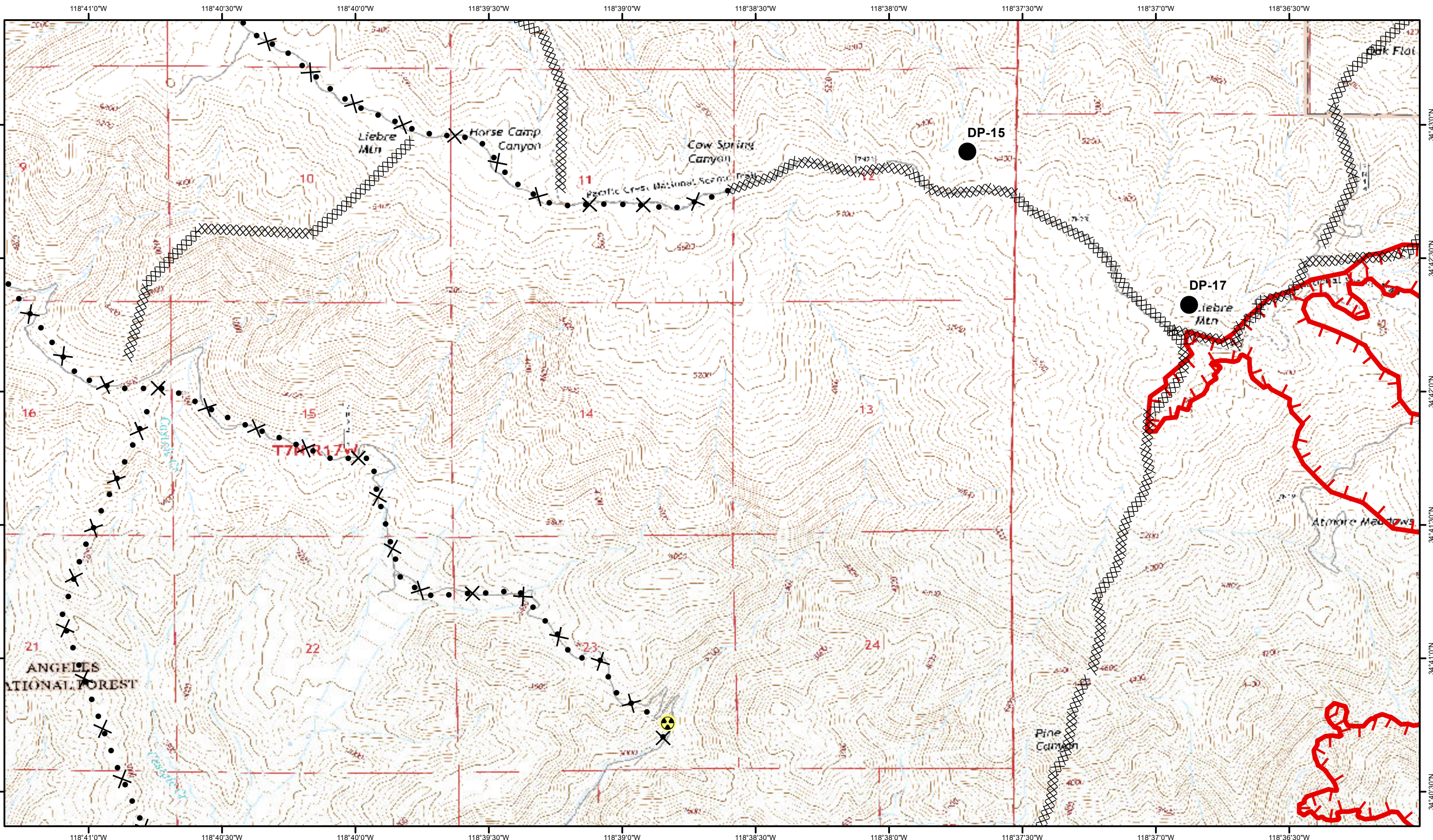
- Drop Point
- Helispot
- ◆ Dip Site
- 🛒 Retardant/Mud Pit
- X Division Break
- || Branch Break
- 🏠 Incident Command Post
- ⚠ Hazard
- 🔴 Uncontrolled Fire Edge
- ▬ Contained Line
- XXXX Completed Dozer Line
- H Completed Hand Line
- ▬ Planned Fire Line
- Planned Secondary Line
- R Road as Completed Line





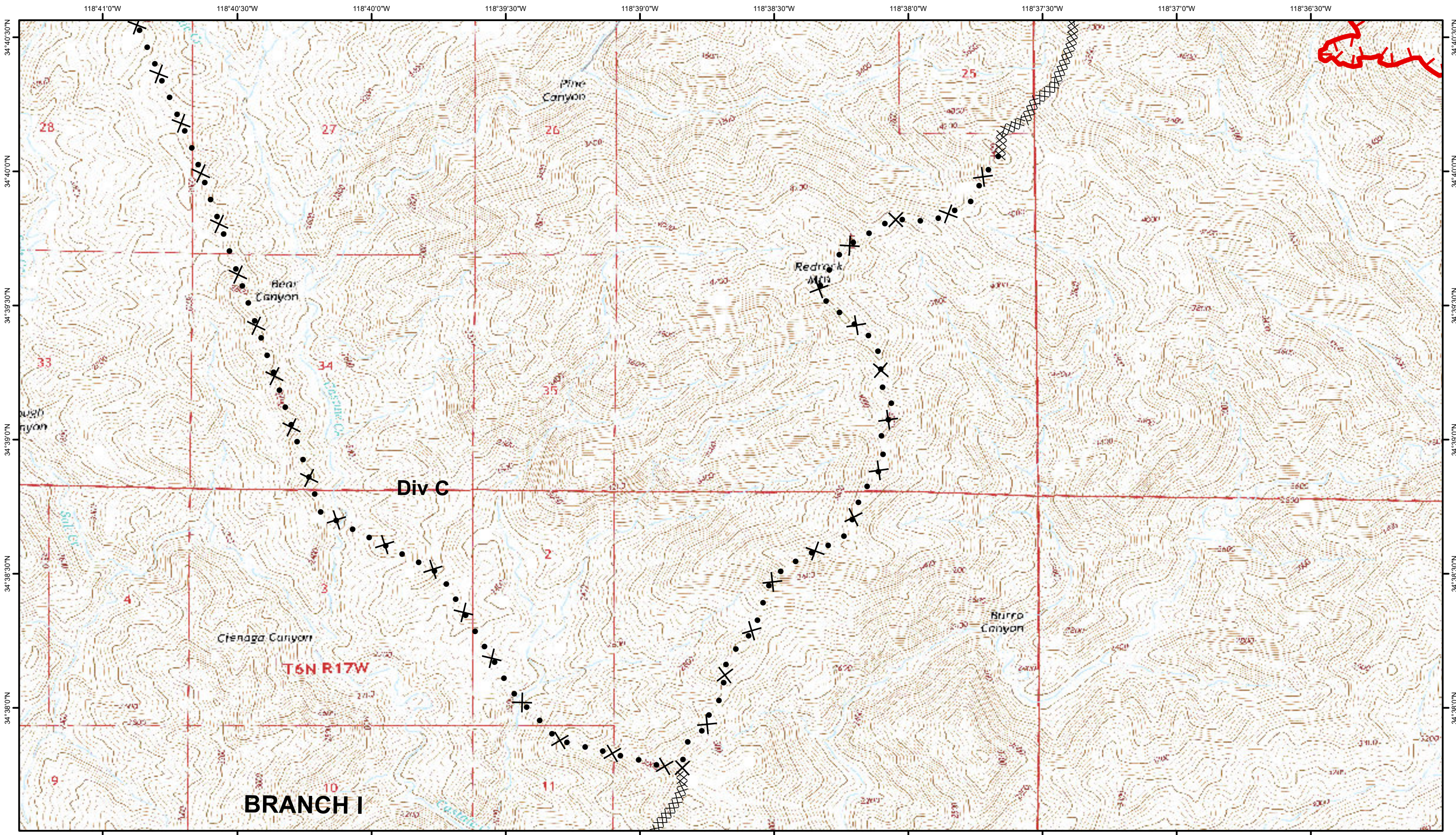
Lake Fire
CA-ANF-003273
IAP
August 18, 2020

- Drop Point
- Helispot
- ◆ Dip Site
- 🛒 Retardant/Mud Pit
- ⌘ Division Break
- ⌘ Branch Break
- 📍 Incident Command Post
- ☠ Hazard
- 🔴 Uncontrolled Fire Edge
- 🟩 Contained Line
- 🟦 Completed Dozer Line
- H Completed Hand Line
- ▬ Planned Fire Line
- Planned Secondary Line
- R Road as Completed Line



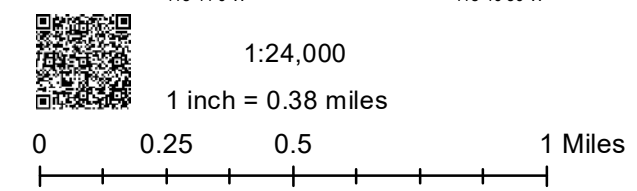
Lake Fire
CA-ANF-003273
IAP
August 18, 2020

- Drop Point
- Helispot
- ◆ Dip Site
- 🪣 Retardant/Mud Pit
- X Division Break
- I Branch Break
- 🏠 Incident Command Post
- ☠ Hazard
- 🔴 Uncontrolled Fire Edge
- ▬ Contained Line
- XXXX Completed Dozer Line
- H Completed Hand Line
- ▬ Planned Fire Line
- Planned Secondary Line
- R Road as Completed Line



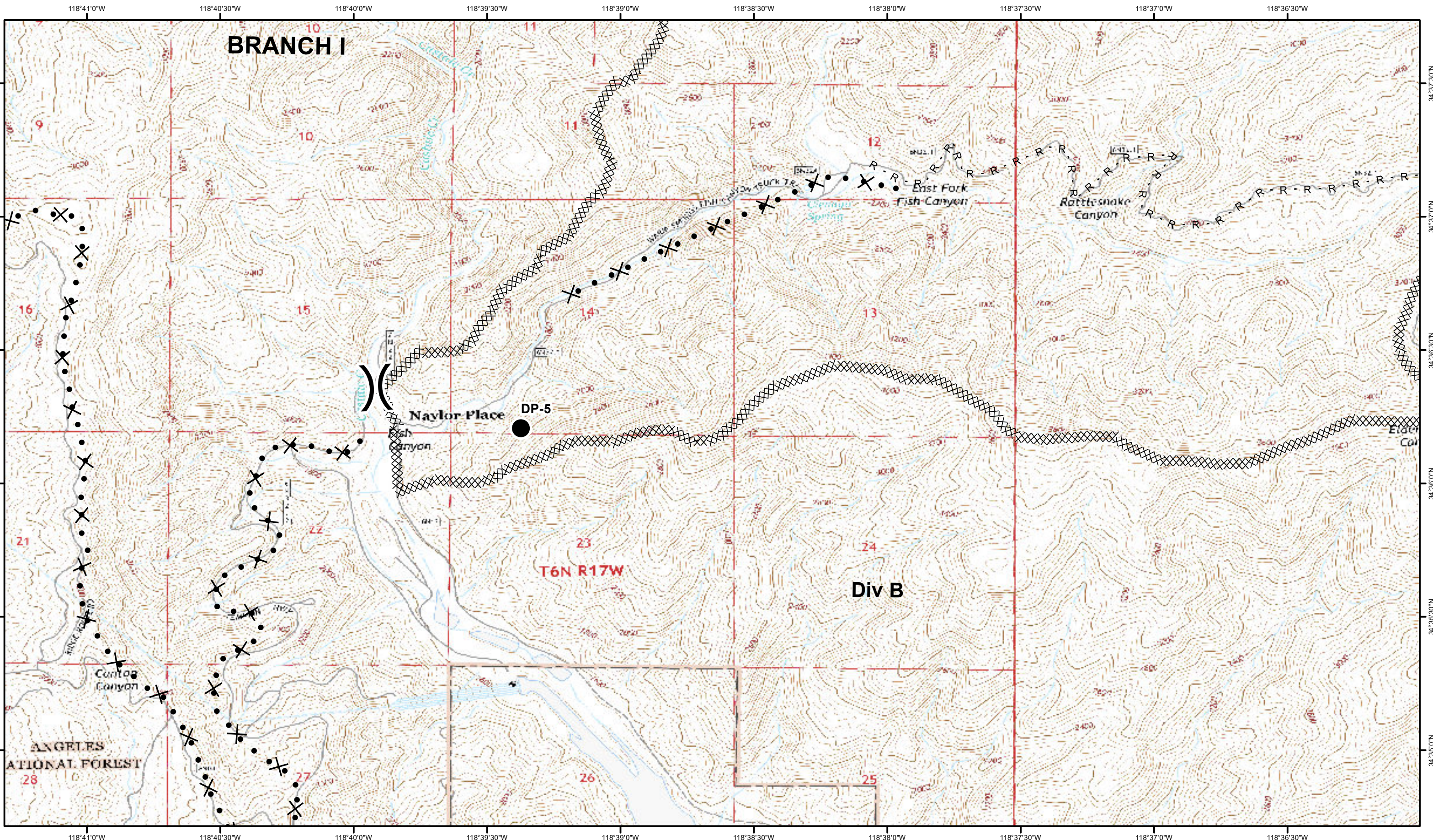
Div C

BRANCH I



Lake Fire
CA-ANF-003273
IAP
August 18, 2020

- Drop Point
- Helispot
- ◆ Dip Site
- 🛒 Retardant/Mud Pit
- ⌘ Division Break
- ⌘ Branch Break
- 🏠 Incident Command Post
- ☠ Hazard
- 🔴 Uncontrolled Fire Edge
- ▬ Contained Line
- XXXX Completed Dozer Line
- H - Completed Hand Line
- ▬ Planned Fire Line
- Planned Secondary Line
- R - Road as Completed Line



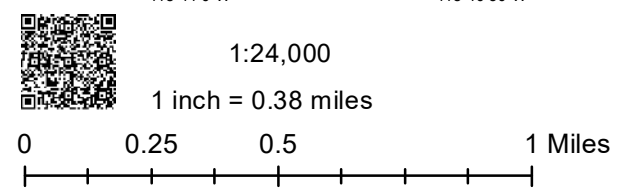
BRANCH I

Naylor Place DP-5

Div B

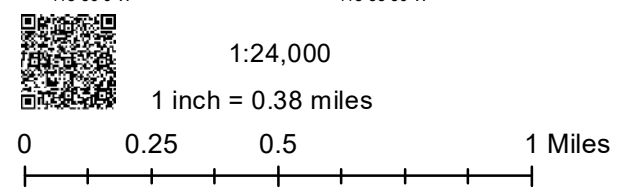
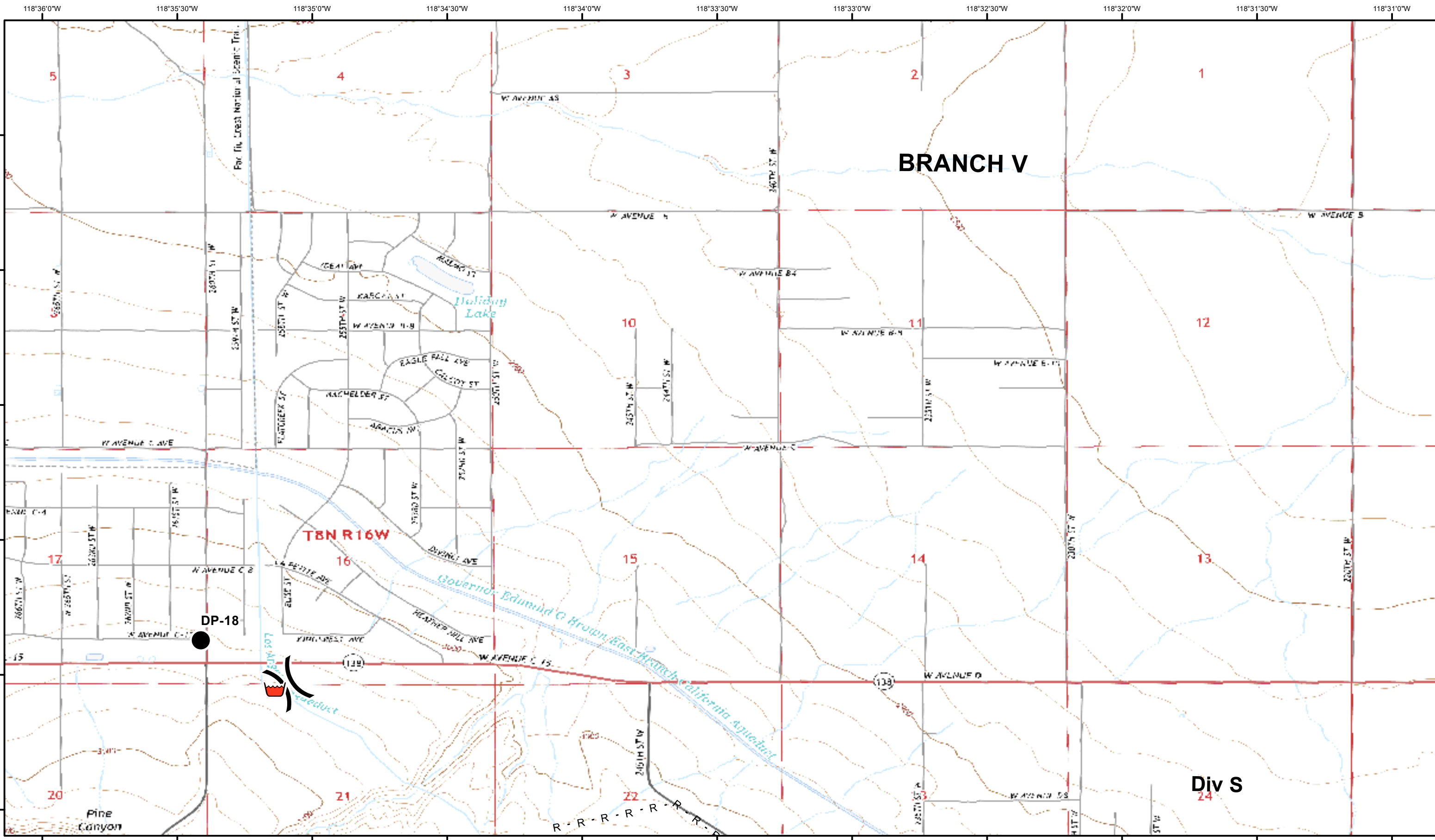
T6N R17W

ANGELES NATIONAL FOREST



Lake Fire
CA-ANF-003273
IAP
August 18, 2020

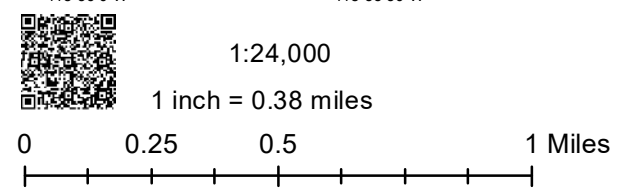
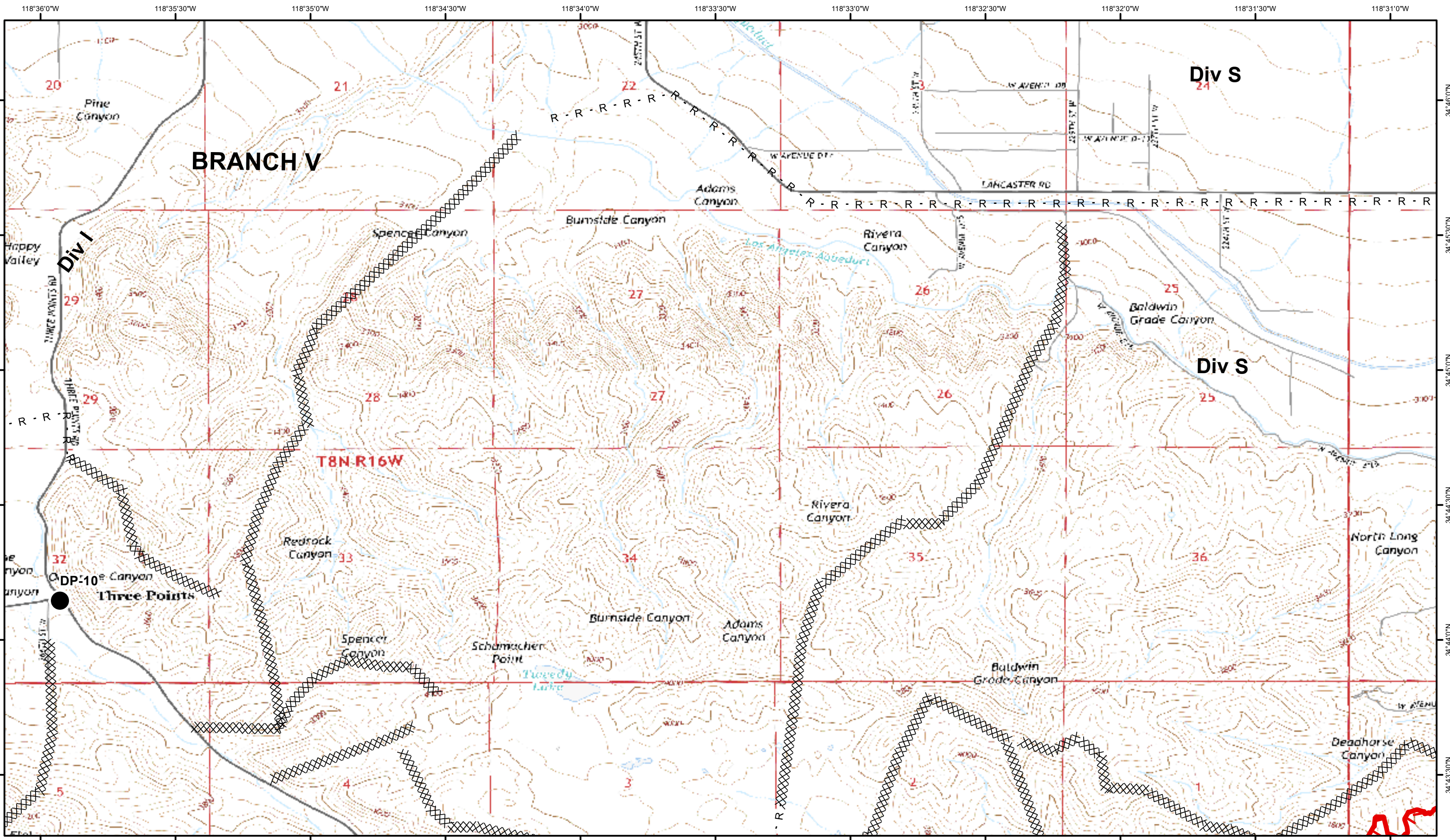
- Drop Point
- Helspot
- Division Break
- Branch Break
- Dip Site
- Incident Command Post
- Retardant/Mud Pit
- Hazard
- Uncontrolled Fire Edge
- Completed Dozer Line
- Completed Hand Line
- Planned Fire Line
- Planned Secondary Line
- Road as Completed Line



Lake Fire
CA-ANF-003273
IAP
August 18, 2020

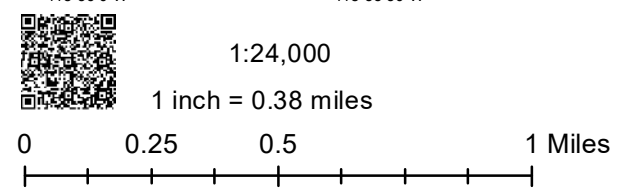
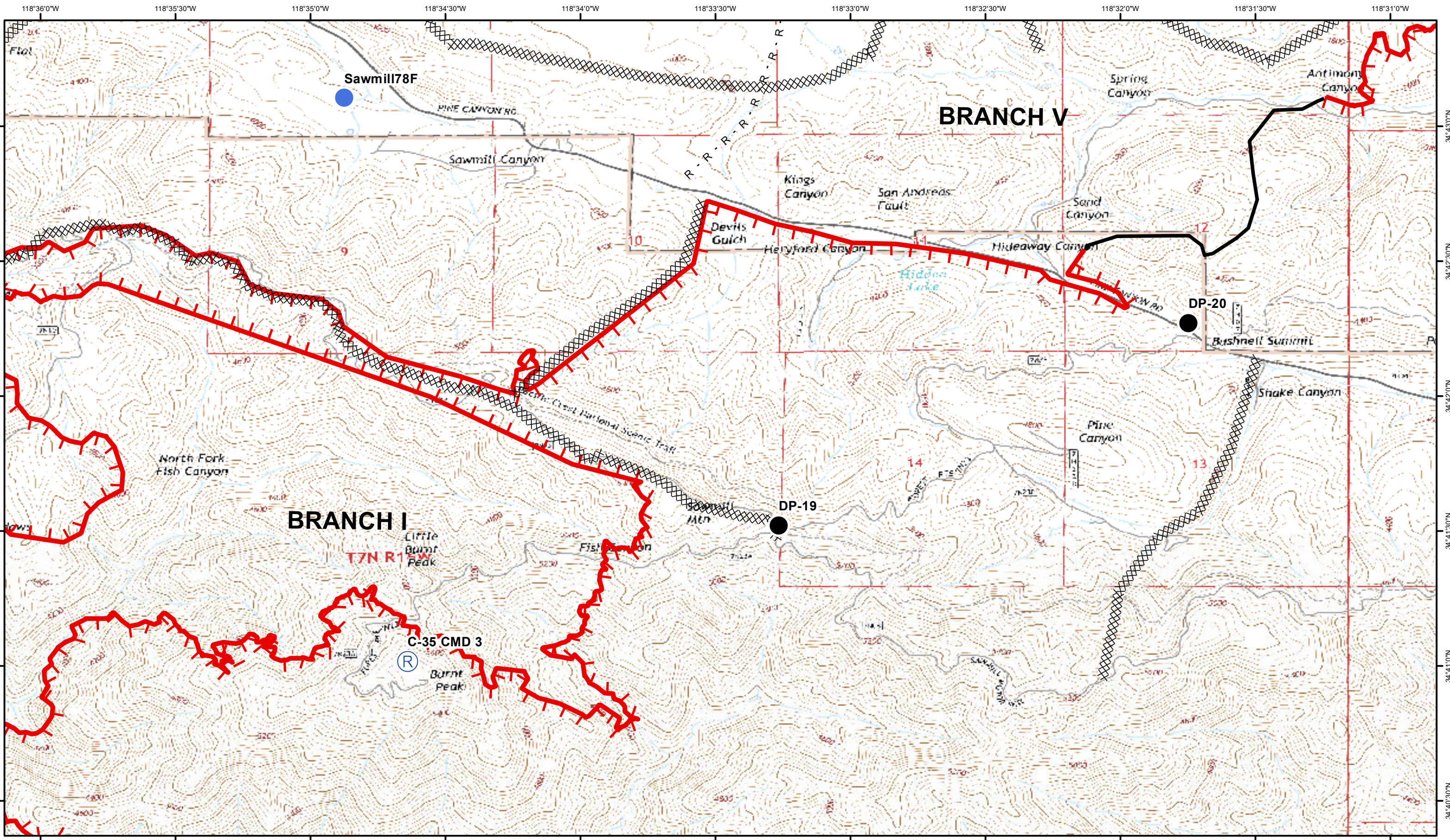
- Drop Point
- Helispot
- ◆ Dip Site
- 🛒 Retardant/Mud Pit
- ⌘ Division Break
- ⌘ Branch Break
- 🏠 Incident Command Post
- ⚠ Hazard
- 🔴 Uncontrolled Fire Edge
- ⬜ Contained Line
- ⊗ Completed Dozer Line
- H - Completed Hand Line
- Planned Fire Line
- Planned Secondary Line
- R - Road as Completed Line





Lake Fire
CA-ANF-003273
IAP
August 18, 2020

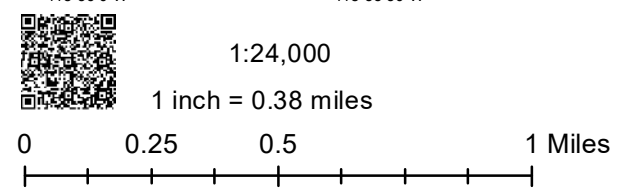
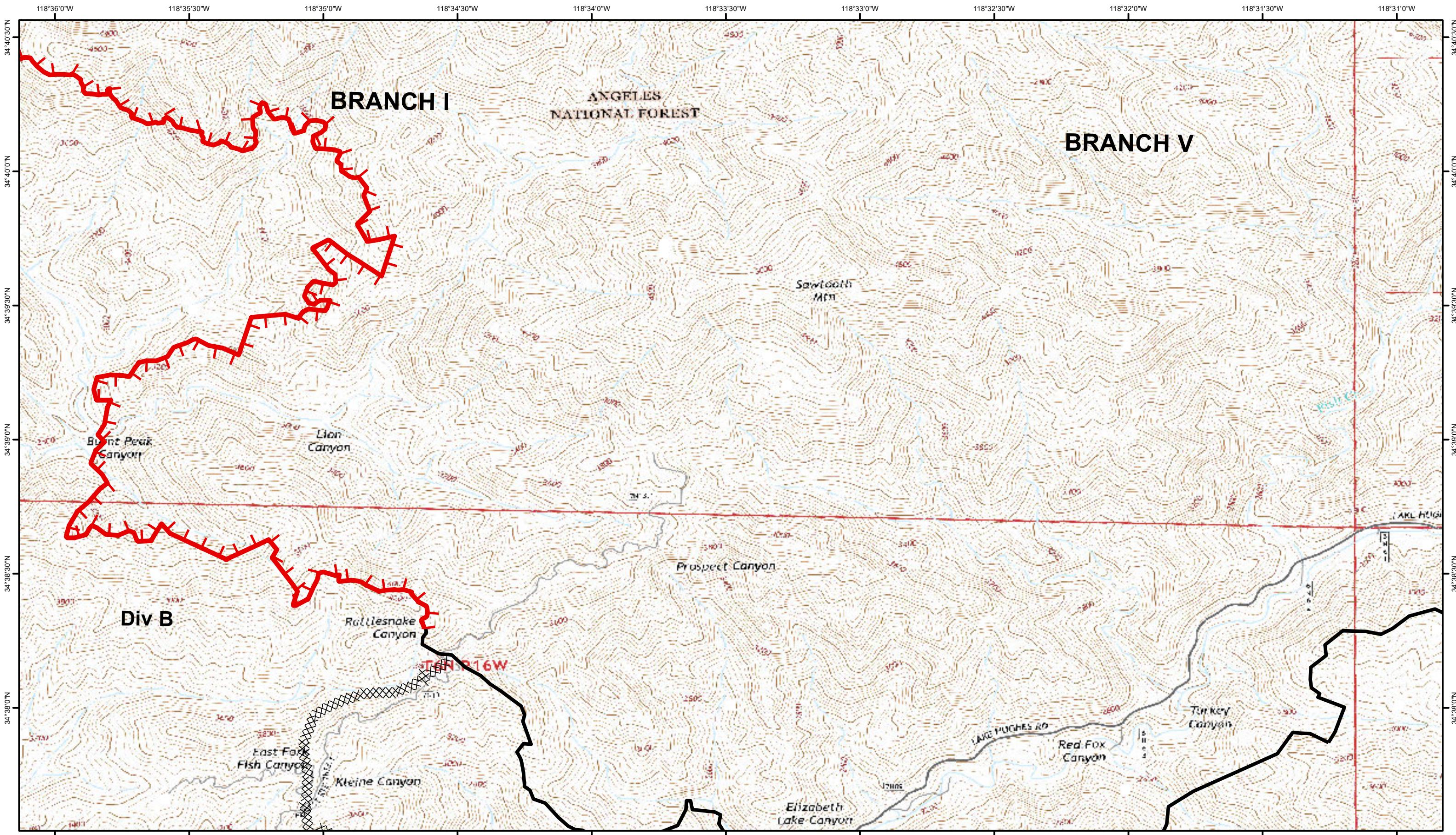
- Drop Point
- Helispot
- Dip Site
- Retardant/Mud Pit
- Division Break
- Branch Break
- Incident Command Post
- Hazard
- Uncontrolled Fire Edge
- Contained Line
- Completed Dozer Line
- Completed Hand Line
- Planned Fire Line
- Planned Secondary Line
- Road as Completed Line



Lake Fire
CA-ANF-003273
IAP
August 18, 2020

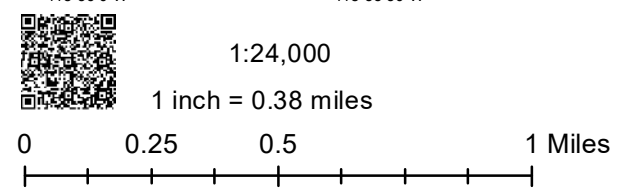
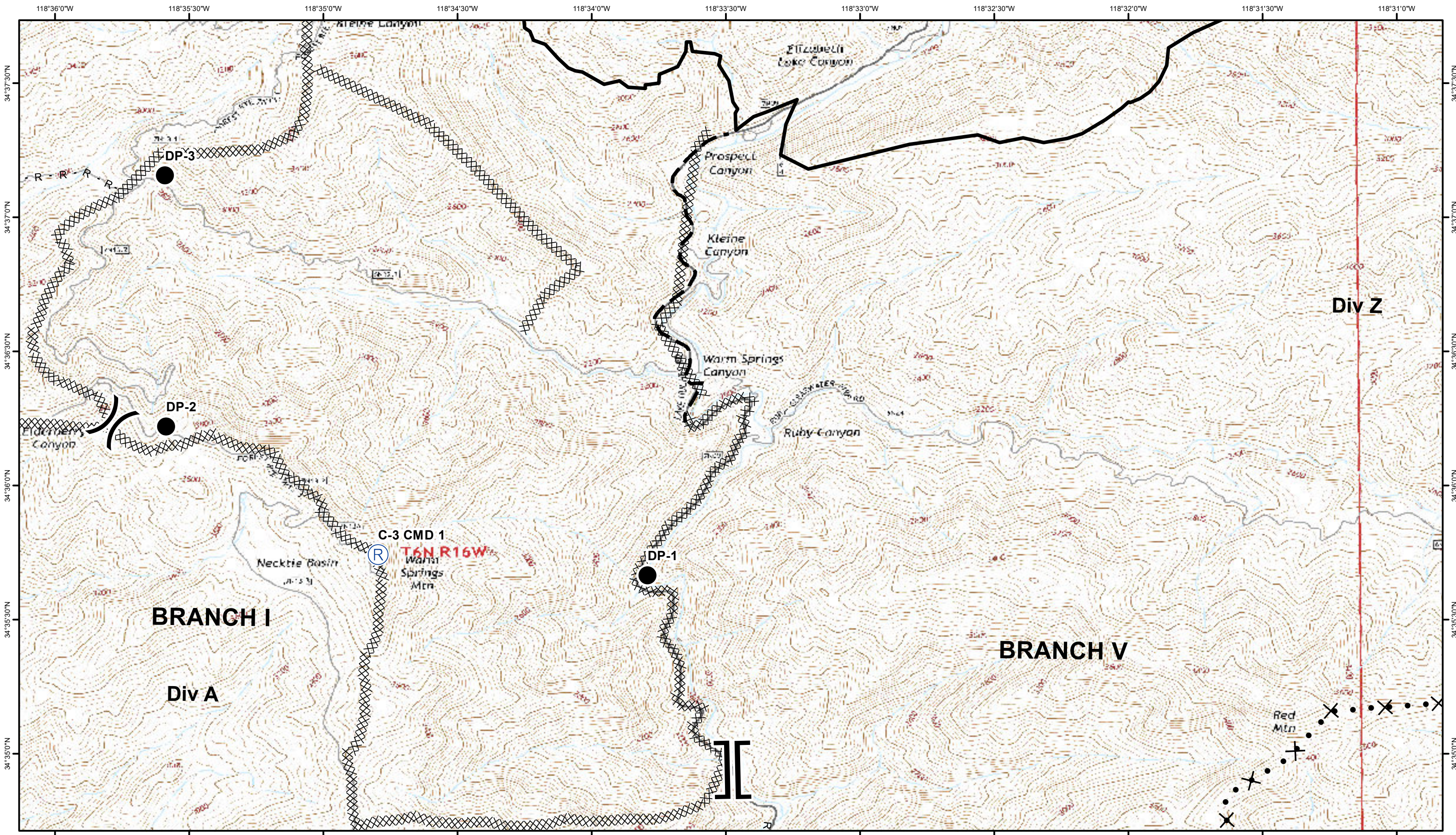
- Drop Point
- Helispot
- ◆ Dip Site
- 🛒 Retardant/Mud Pit
- ⌘ Division Break
- ⌚ Branch Break
- 🏠 Incident Command Post
- ⚠ Hazard
- 🔴 Uncontrolled Fire Edge
- ⬛ Contained Line
- ⌘ Completed Dozer Line
- H Completed Hand Line
- ⬛ Planned Fire Line
- Planned Secondary Line
- R Road as Completed Line





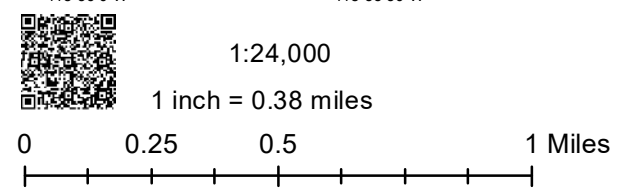
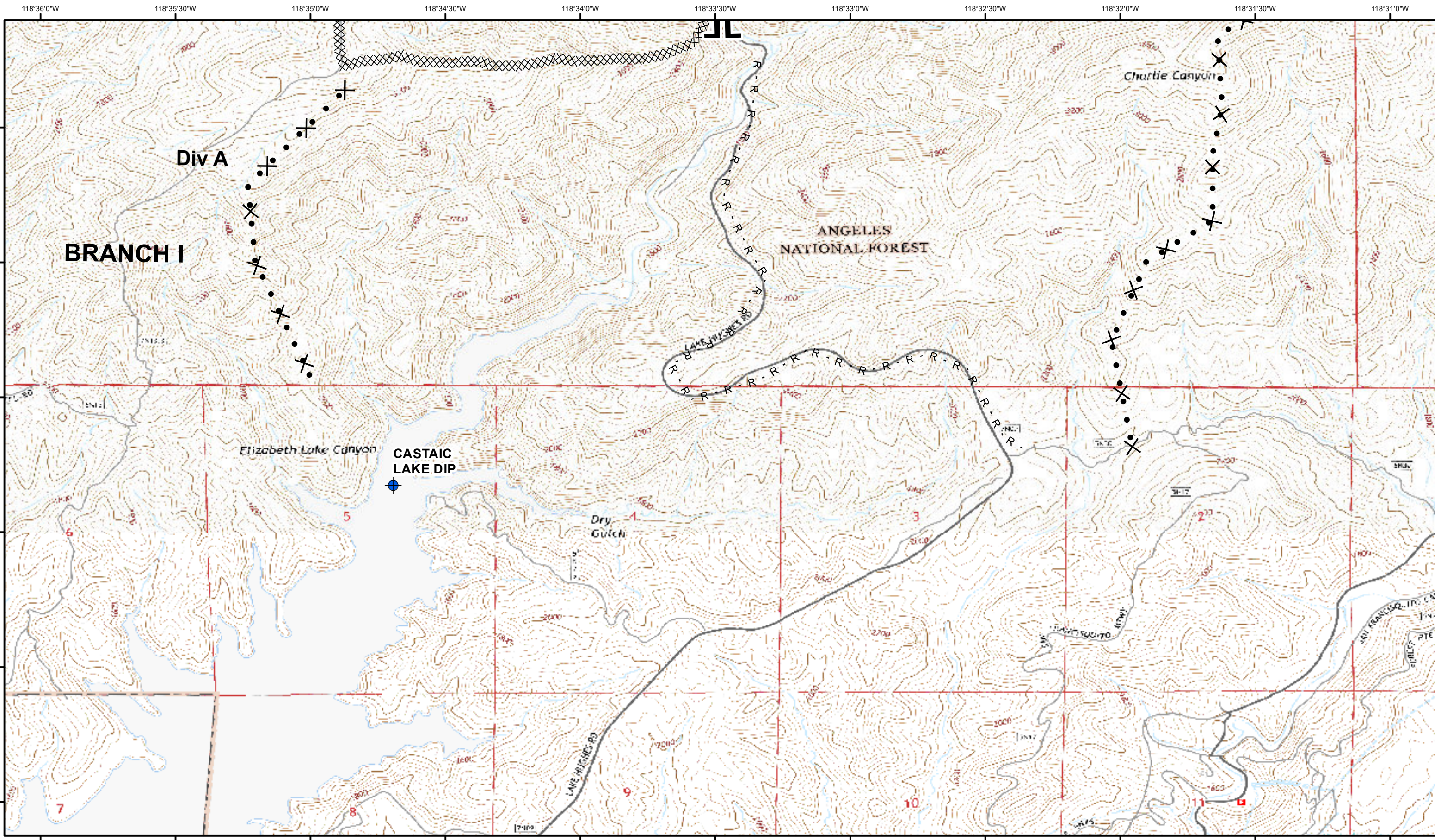
Lake Fire
CA-ANF-003273
IAP
August 18, 2020

- Drop Point
- X Division Break
- Uncontrolled Fire Edge
- Planned Fire Line
- Helispot
- II Branch Break
- Contained Line
- Planned Secondary Line
- ◆ Dip Site
- Incident Command Post
- XXXX Completed Dozer Line
- R - Road as Completed Line
- 🛑 Retardant/Mud Pit
- ☠ Hazard
- H - Completed Hand Line



Lake Fire
 CA-ANF-003273
 IAP
 August 18, 2020

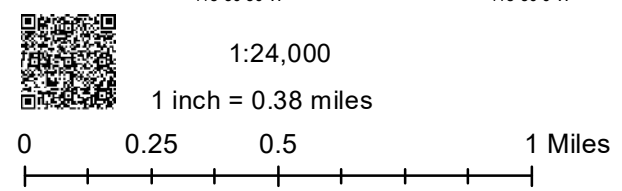
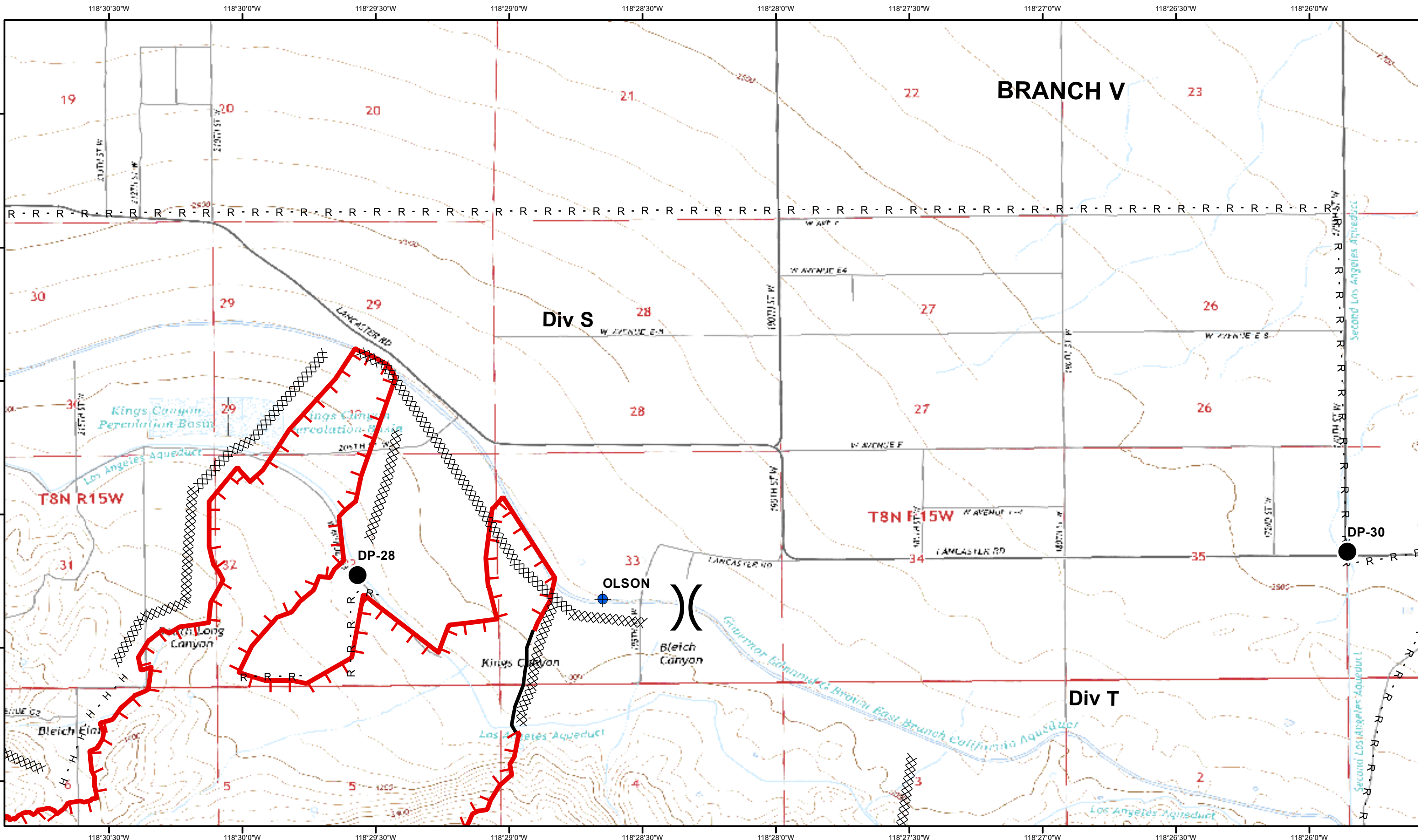
- Drop Point
- Helispot
- Dip Site
- Retardant/Mud Pit
- Division Break
- Branch Break
- Incident Command Post
- Hazard
- Uncontrolled Fire Edge
- Contained Line
- Completed Dozer Line
- Completed Hand Line
- Planned Fire Line
- Planned Secondary Line
- Road as Completed Line



Lake Fire
CA-ANF-003273
IAP
August 18, 2020

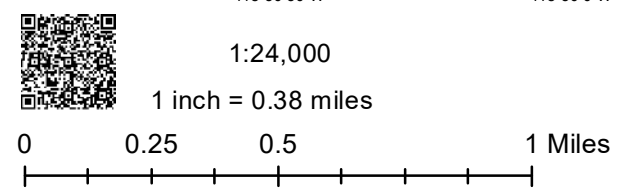
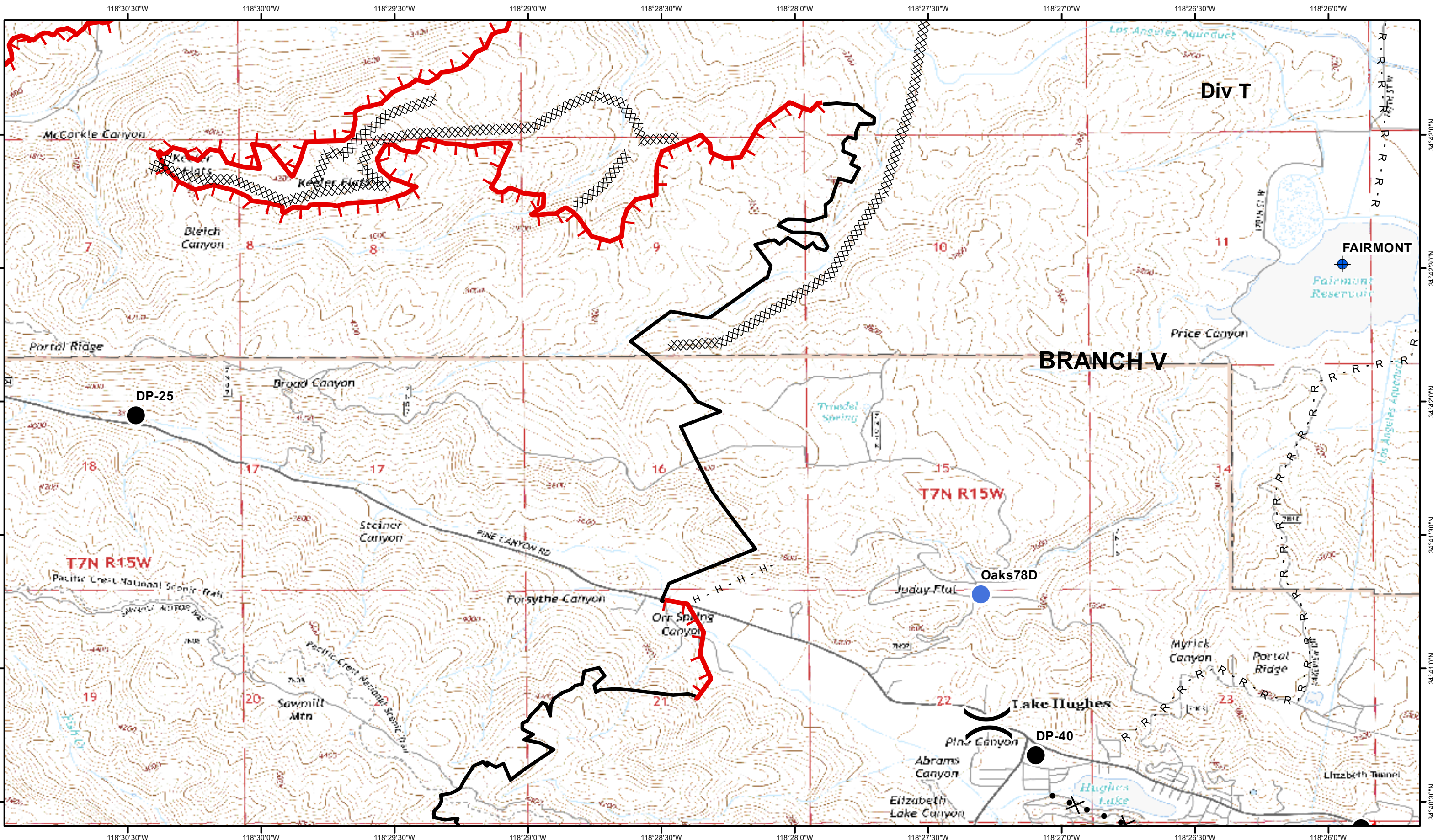
- Drop Point
- Helispot
- ◆ Dip Site
- 🛢 Retardant/Mud Pit
- ⌘ Division Break
- ⌚ Branch Break
- 📍 Incident Command Post
- ⚠ Hazard
- 🔴 Uncontrolled Fire Edge
- ▬ Contained Line
- ▨ Completed Dozer Line
- H - Completed Hand Line
- ▬ Planned Fire Line
- Planned Secondary Line
- R - Road as Completed Line





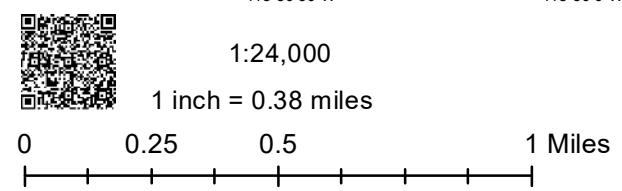
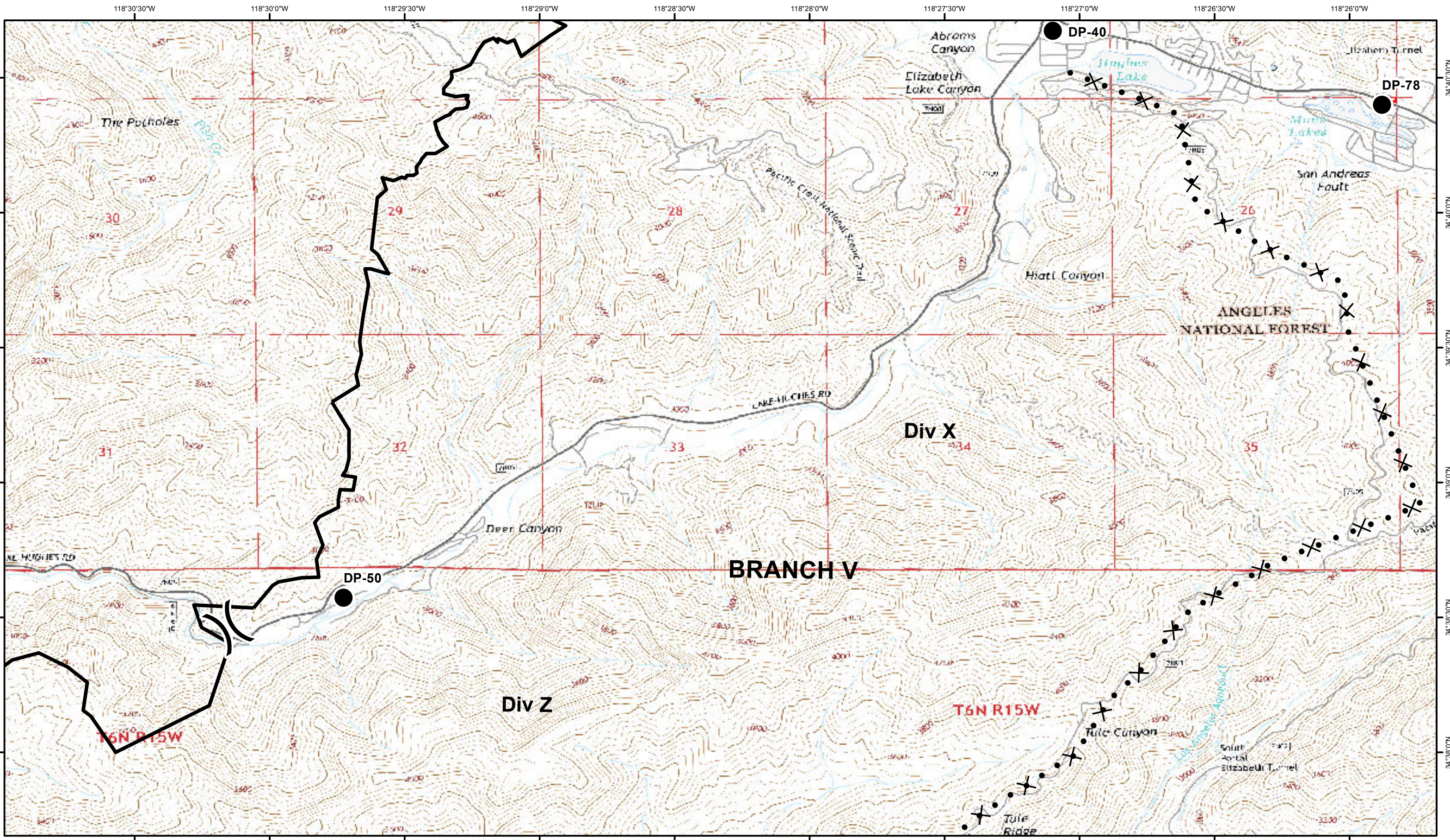
Lake Fire
CA-ANF-003273
IAP
August 18, 2020

- Drop Point
- Helispot
- ◆ Dip Site
- 🛒 Retardant/Mud Pit
- ⌋ Division Break
- ⌋ Branch Break
- 🚒 Incident Command Post
- ⚠ Hazard
- 🔴 Uncontrolled Fire Edge
- ⬛ Contained Line
- XXXX Completed Dozer Line
- H Completed Hand Line
- ⬛ Planned Fire Line
- Planned Secondary Line
- R - Road as Completed Line



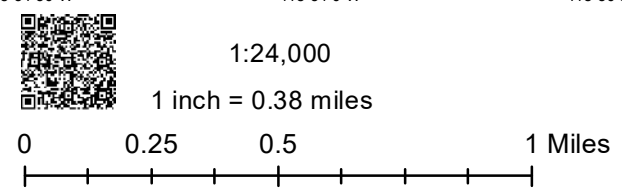
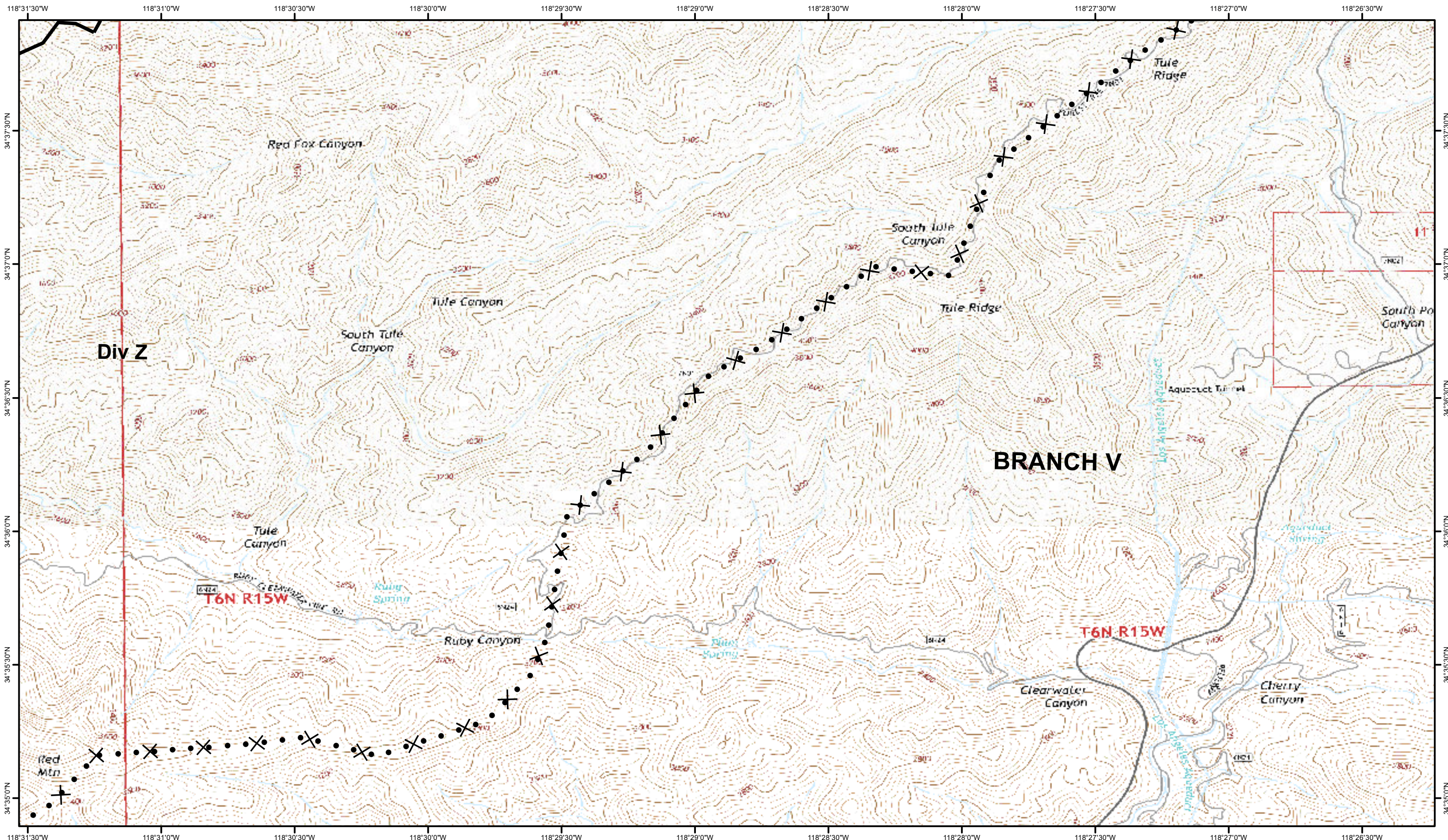
Lake Fire
CA-ANF-003273
IAP
August 18, 2020

- Drop Point
- Helispot
- ◆ Dip Site
- 🔥 Retardant/Mud Pit
- ⌘ Division Break
- ⌚ Branch Break
- 🏠 Incident Command Post
- ☠ Hazard
- 🔴 Uncontrolled Fire Edge
- ⬛ Contained Line
- ⊗ Completed Dozer Line
- H - Completed Hand Line
- ⬛ Planned Fire Line
- Planned Secondary Line
- R - Road as Completed Line



Lake Fire
CA-ANF-003273
IAP
August 18, 2020

- Drop Point
- Helispot
- ◆ Dip Site
- 🛑 Retardant/Mud Pit
- X Division Break
- || Branch Break
- 🏠 Incident Command Post
- ⚠ Hazard
- 🔴 Uncontrolled Fire Edge
- ▬ Contained Line
- XXXX Completed Dozer Line
- H Completed Hand Line
- ▬ Planned Fire Line
- Planned Secondary Line
- R Road as Completed Line



Lake Fire
CA-ANF-003273
IAP
August 18, 2020

- Drop Point
- Helispot
- ◆ Dip Site
- 🛒 Retardant/Mud Pit
- ⌘ Division Break
- ⌘ Branch Break
- 👤 Incident Command Post
- ⚠ Hazard
- 🔴 Uncontrolled Fire Edge
- ▬ Contained Line
- ⊗ Completed Dozer Line
- H Completed Hand Line
- ▬ Planned Fire Line
- Planned Secondary Line
- R Road as Completed Line