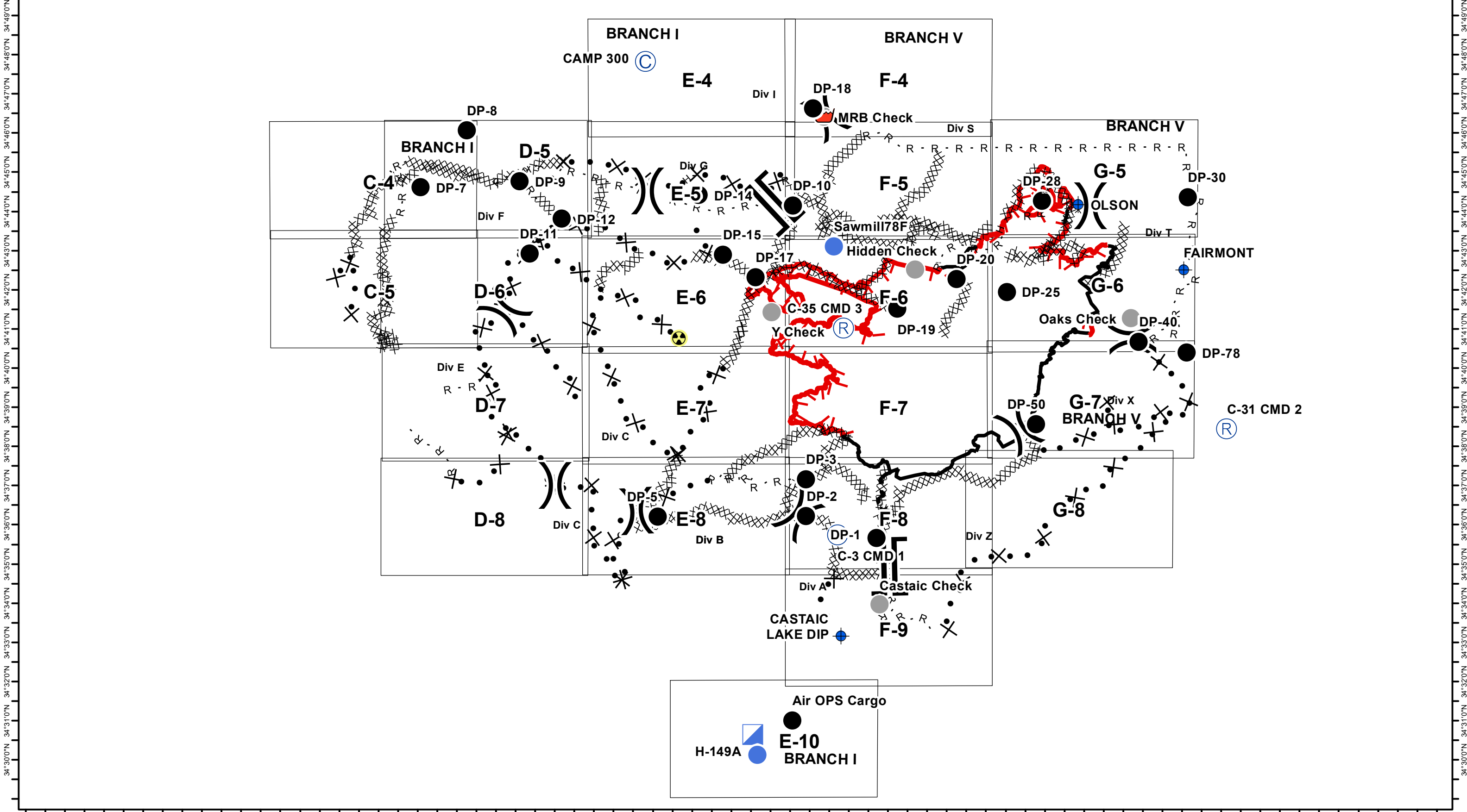


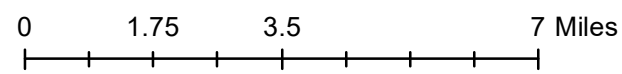
118°55'30"W 118°54'0"W 118°52'30"W 118°51'0"W 118°49'30"W 118°48'0"W 118°46'30"W 118°45'0"W 118°43'30"W 118°42'0"W 118°40'30"W 118°39'0"W 118°37'30"W 118°36'0"W 118°34'30"W 118°33'0"W 118°31'30"W 118°30'0"W 118°28'30"W 118°27'0"W 118°25'30"W 118°24'0"W 118°22'30"W 118°21'0"W 118°19'30"W



118°55'30"W 118°54'0"W 118°52'30"W 118°51'0"W 118°49'30"W 118°48'0"W 118°46'30"W 118°45'0"W 118°43'30"W 118°42'0"W 118°40'30"W 118°39'0"W 118°37'30"W 118°36'0"W 118°34'30"W 118°33'0"W 118°31'30"W 118°30'0"W 118°28'30"W 118°27'0"W 118°25'30"W 118°24'0"W 118°22'30"W 118°21'0"W 118°19'30"W



1:165,731
1 inch = 2.62 miles

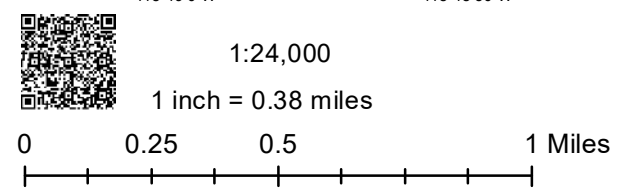
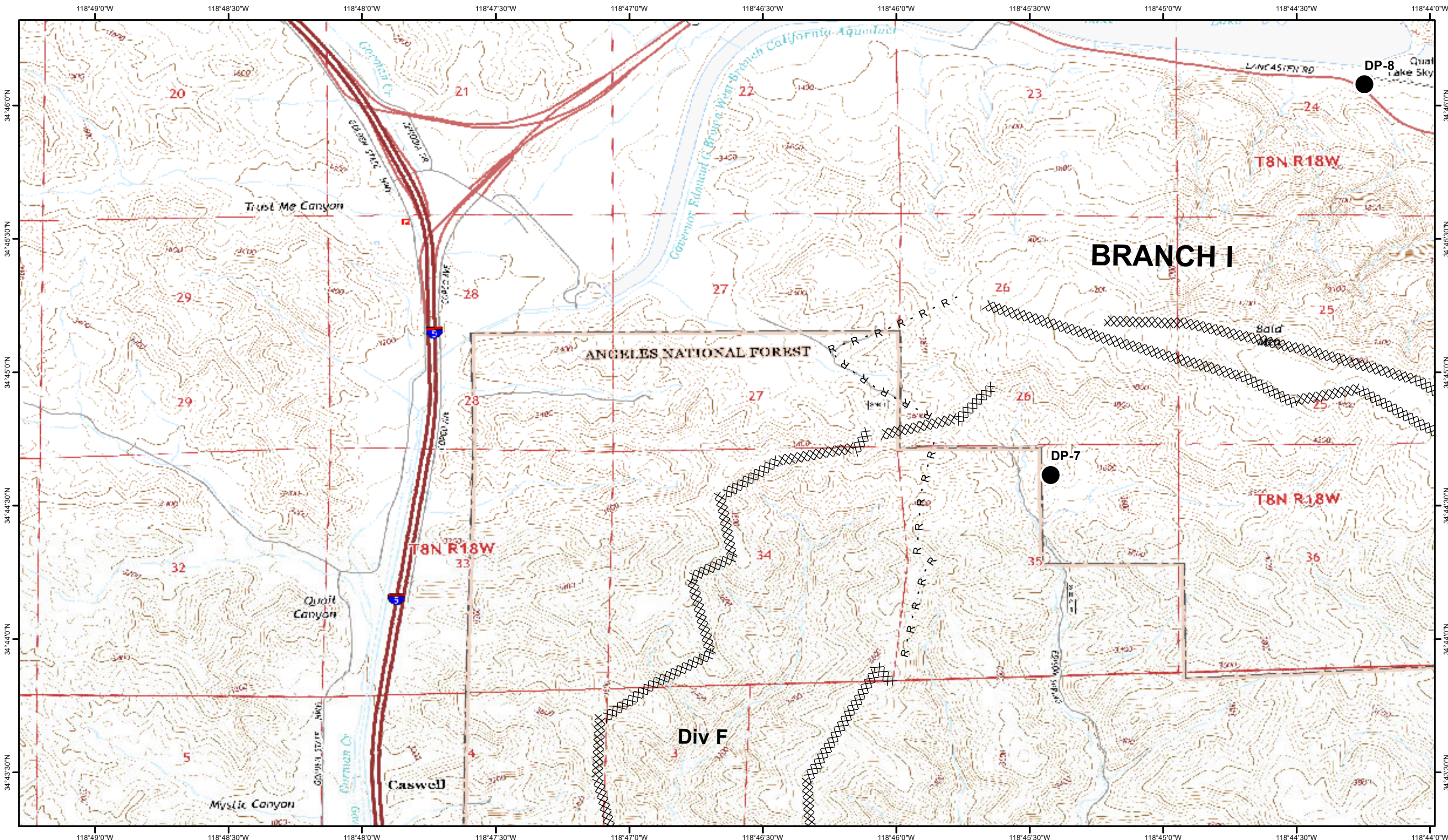


Lake Fire
CA-ANF-003273
IAP
August 19, 2020 Day

- Drop Point
- Helispot
- Dip Site
- Retardant/Mud Pit
- ⌘ Division Break
- ⌘ Branch Break
- ⌘ Incident Command Post
- ⌘ Hazard
- Uncontrolled Fire Edge
- Contained Line
- ⌘ Completed Dozer Line
- H - Completed Hand Line
- R - Road as Completed Line
- Planned Fire Line
- Planned Secondary Line

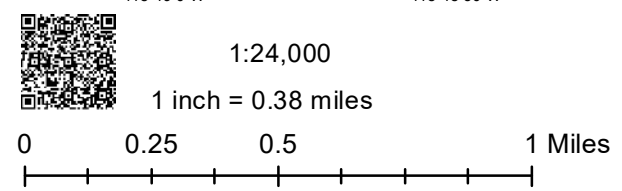
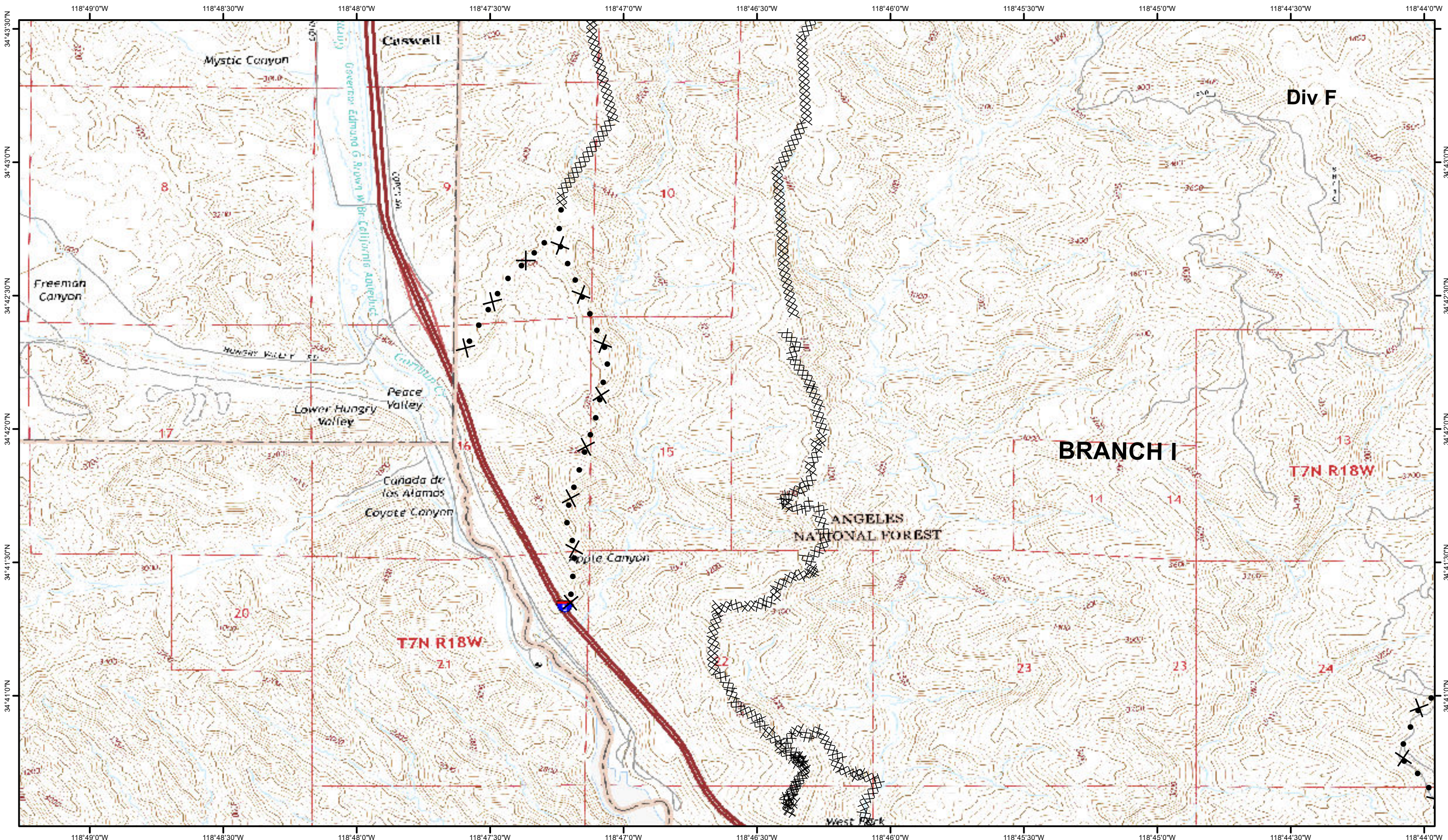


IAP Index



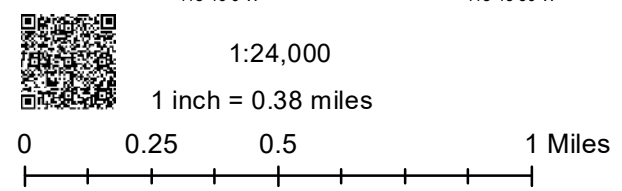
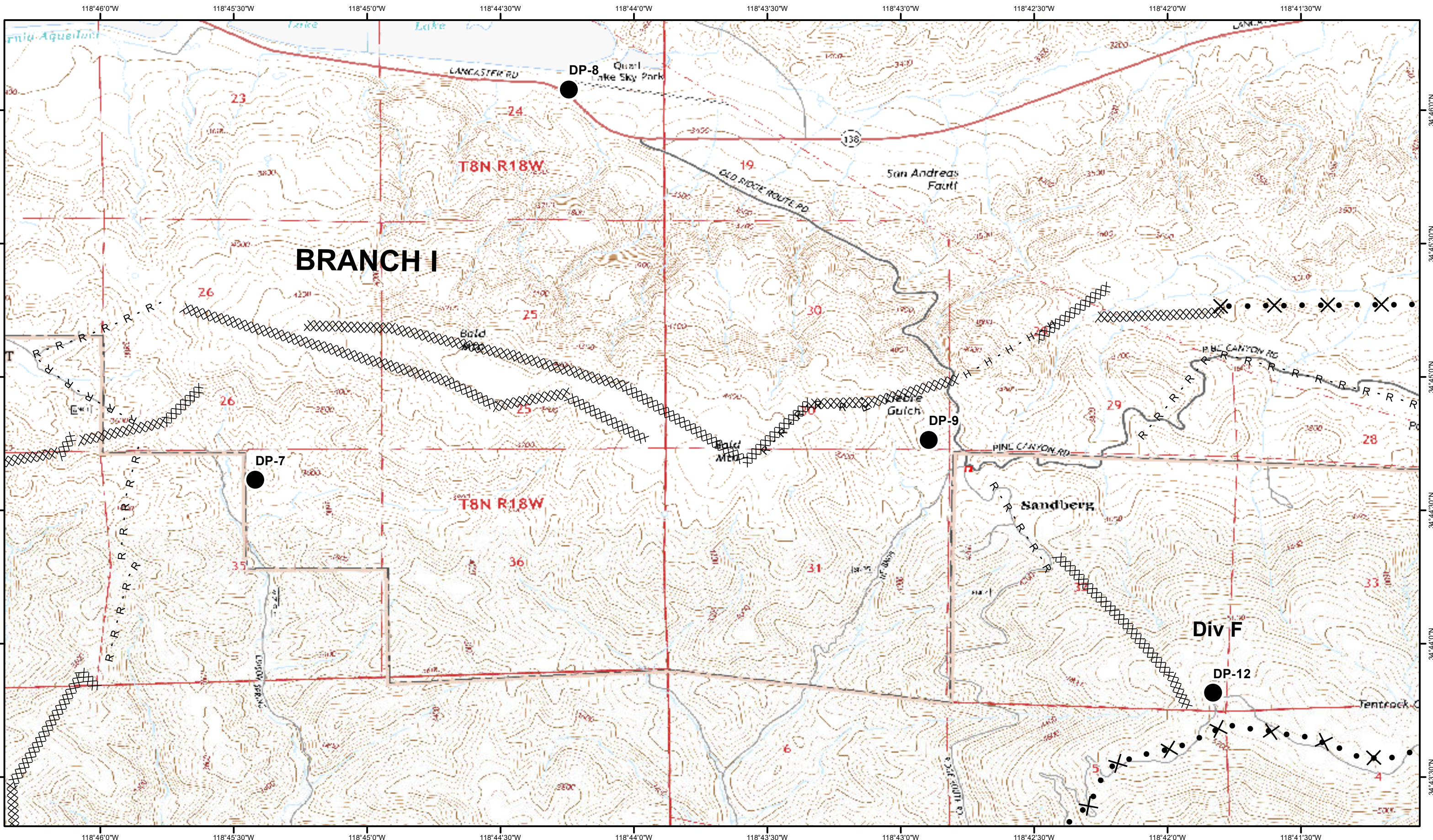
Lake Fire
CA-ANF-003273
IAP
August 19, 2020 Day

- Drop Point
- Helispot
- ◆ Dip Site
- 🛒 Retardant/Mud Pit
- ⌘ Division Break
- ⌚ Branch Break
- 📍 Incident Command Post
- ⚠ Hazard
- 🔴 Uncontrolled Fire Edge
- ⬜ Contained Line
- ⊗ Completed Dozer Line
- H - Completed Hand Line
- Planned Fire Line
- Planned Secondary Line
- R - Road as Completed Line



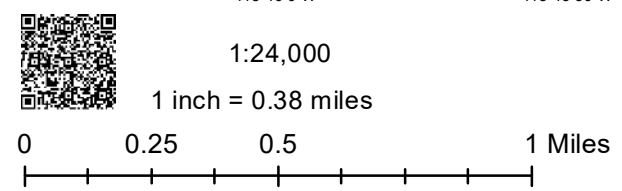
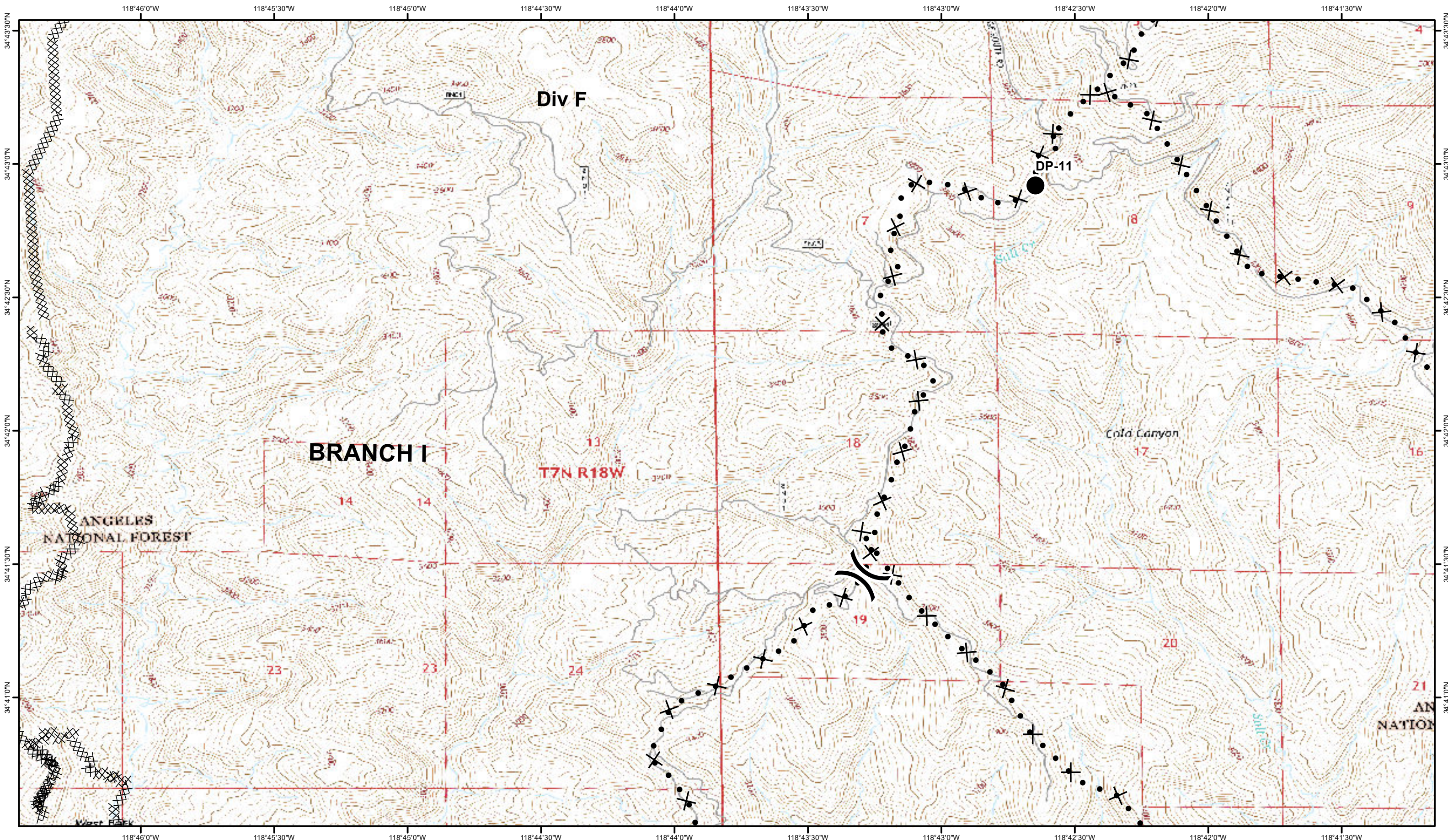
Lake Fire
CA-ANF-003273
IAP
August 19, 2020 Day

- | | | | |
|-------------------|-----------------------|------------------------|------------------------|
| Drop Point | Division Break | Uncontrolled Fire Edge | Planned Fire Line |
| Helispot | Branch Break | Contained Line | Planned Secondary Line |
| Dip Site | Incident Command Post | Completed Dozer Line | Road as Completed Line |
| Retardant/Mud Pit | Hazard | Completed Hand Line | |



Lake Fire
CA-ANF-003273
IAP
August 19, 2020 Day

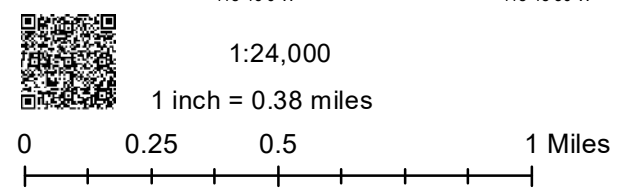
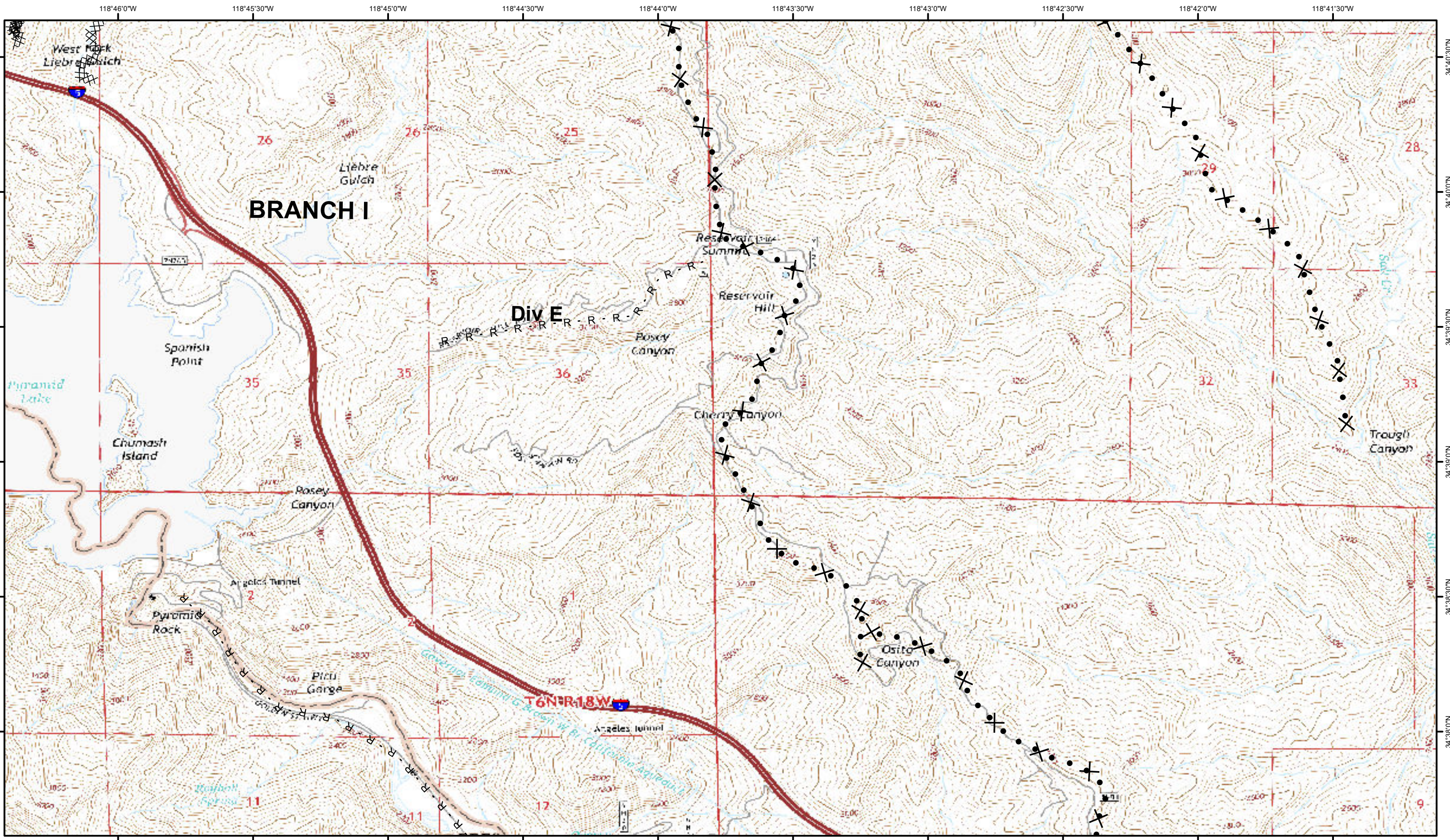
- Drop Point
- Helispot
- ◆ Dip Site
- 🛒 Retardant/Mud Pit
- ⌘ Division Break
- ⌘ Branch Break
- 📍 Incident Command Post
- ⚠ Hazard
- 🔴 Uncontrolled Fire Edge
- 🟩 Contained Line
- 🟦 Completed Dozer Line
- H - Completed Hand Line
- Planned Fire Line
- Planned Secondary Line
- R - Road as Completed Line



Lake Fire
CA-ANF-003273
IAP
August 19, 2020 Day

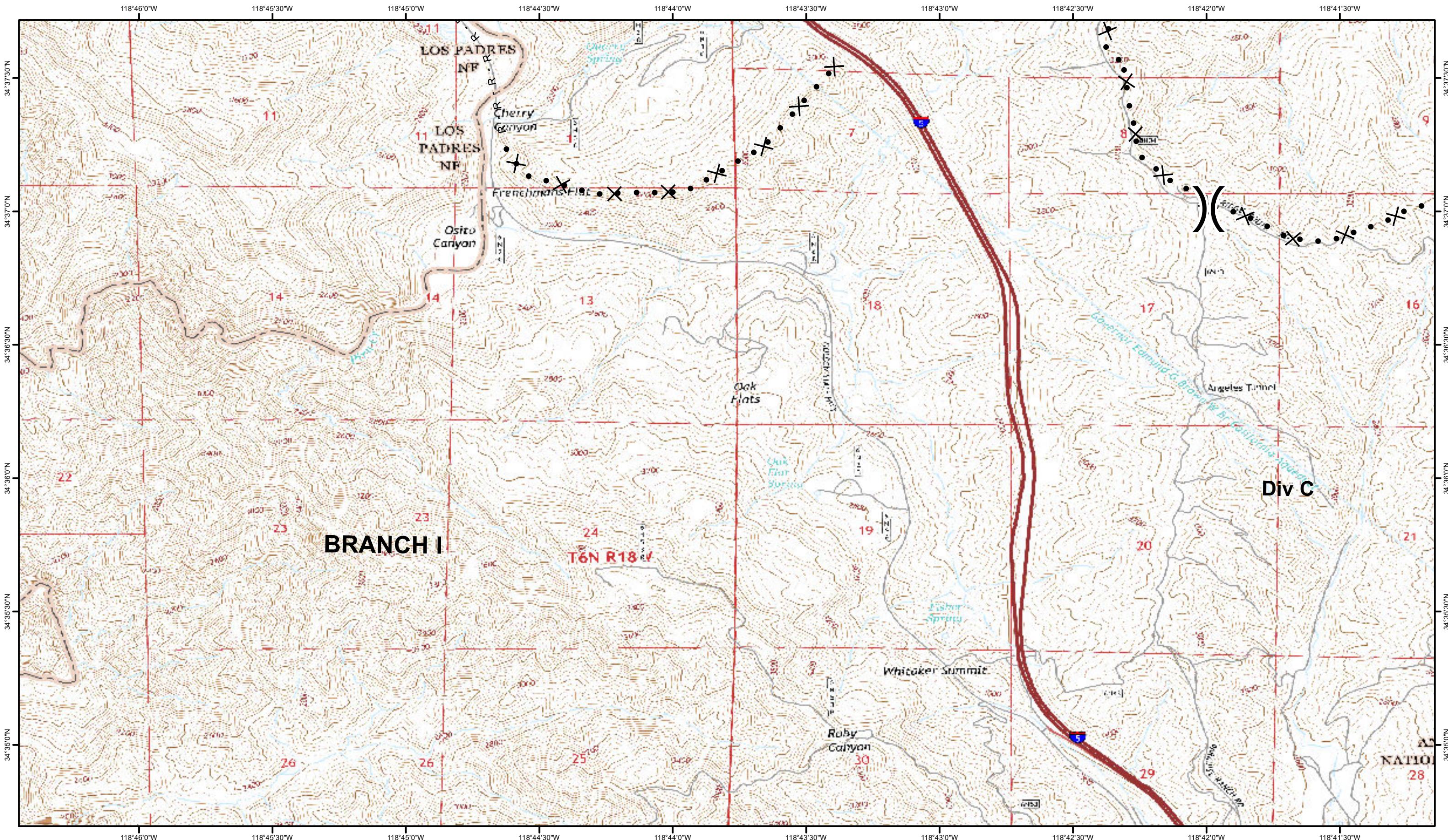
- Drop Point
- Helispot
- ◆ Dip Site
- 🛑 Retardant/Mud Pit
- ⌘ Division Break
- ⌘ Branch Break
- 📍 Incident Command Post
- ☠ Hazard
- 🔴 Uncontrolled Fire Edge
- ▬ Contained Line
- XXXX Completed Dozer Line
- H - Completed Hand Line
- ▬ Planned Fire Line
- Planned Secondary Line
- R - Road as Completed Line





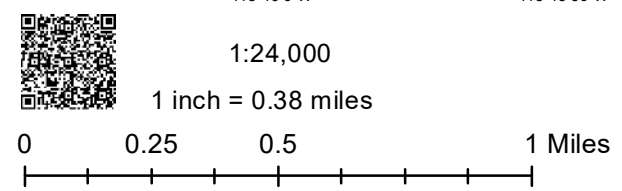
Lake Fire
CA-ANF-003273
IAP
August 19, 2020 Day

- Drop Point
- Helispot
- ◆ Dip Site
- 🚒 Retardant/Mud Pit
- ⌘ Division Break
- ⌘ Branch Break
- 🚚 Incident Command Post
- ⚠ Hazard
- 🔴 Uncontrolled Fire Edge
- ▬ Contained Line
- ⊗ Completed Dozer Line
- H Completed Hand Line
- ▬ Planned Fire Line
- Planned Secondary Line
- R Road as Completed Line



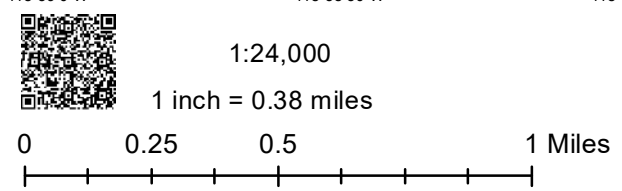
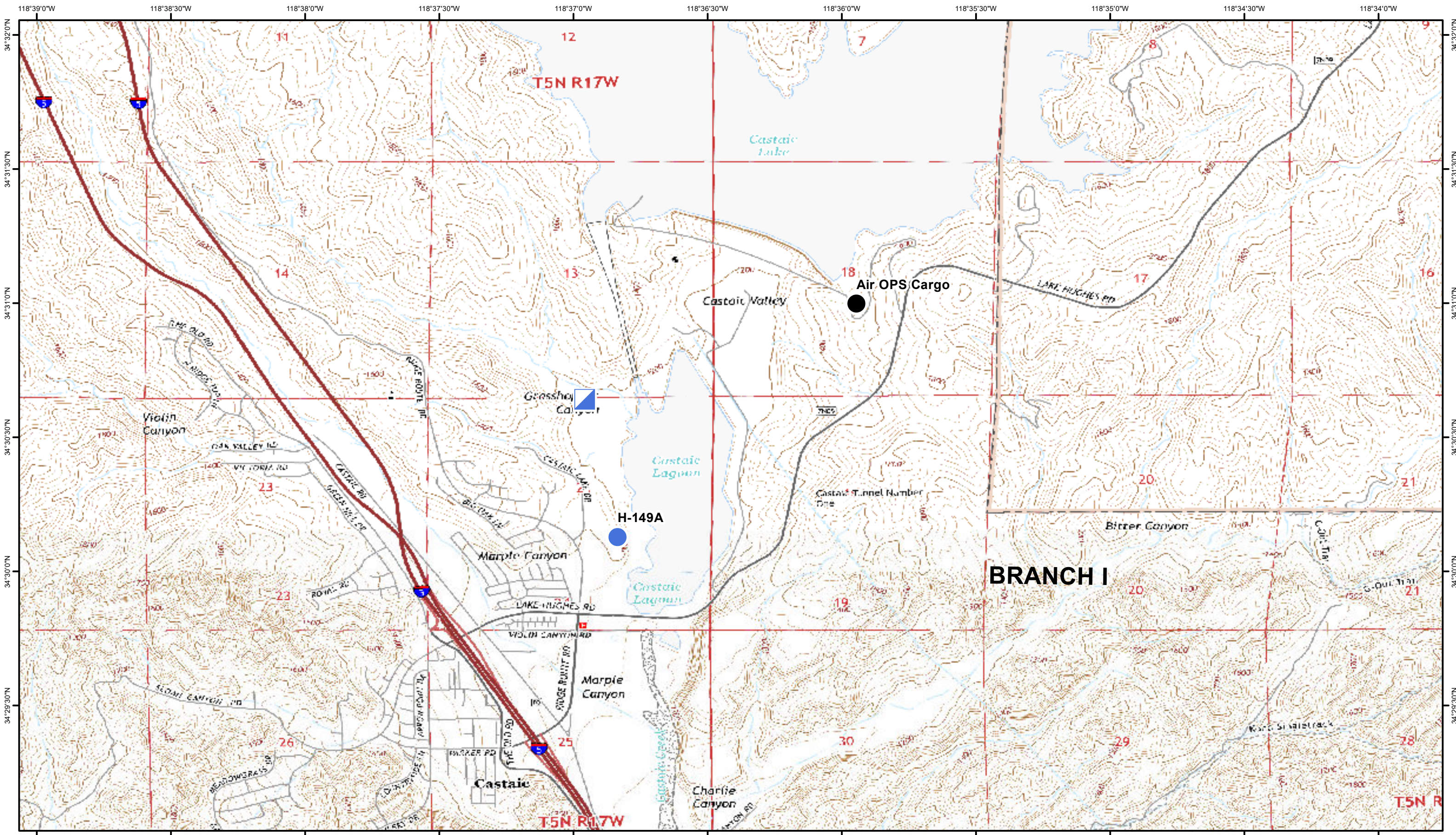
BRANCH I

Div C



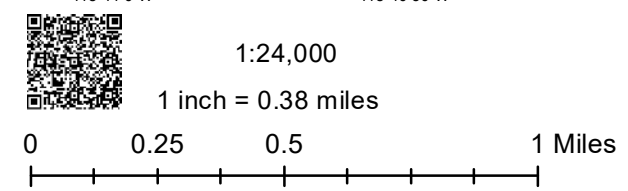
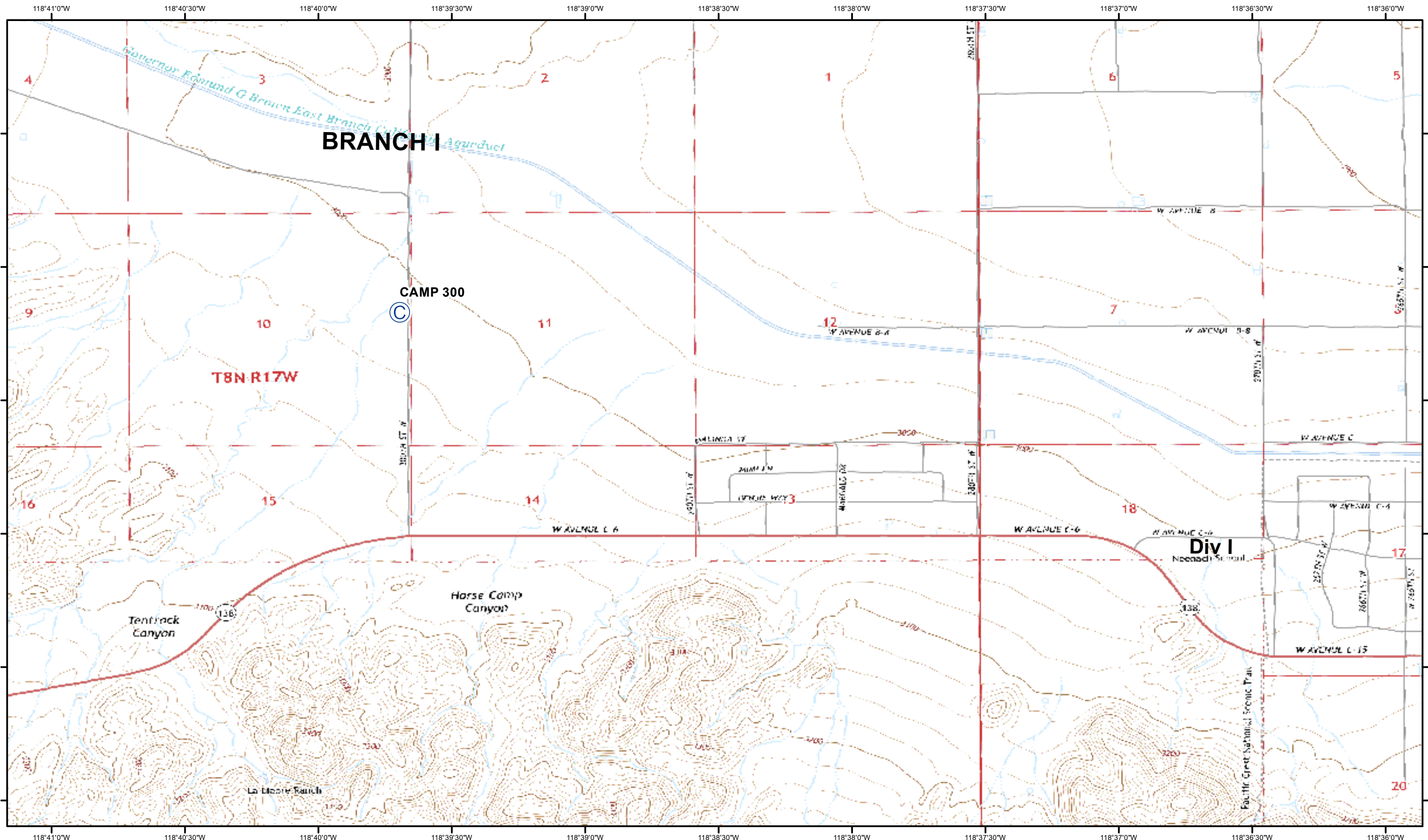
Lake Fire
CA-ANF-003273
IAP
August 19, 2020 Day

- Drop Point
- Helispot
- ◆ Dip Site
- 🛒 Retardant/Mud Pit
- ⌘ Division Break
- ⌚ Branch Break
- 🏠 Incident Command Post
- ⚠ Hazard
- 🔴 Uncontrolled Fire Edge
- ▬ Contained Line
- ⊗ Completed Dozer Line
- H - Completed Hand Line
- ▬ Planned Fire Line
- Planned Secondary Line
- R - Road as Completed Line



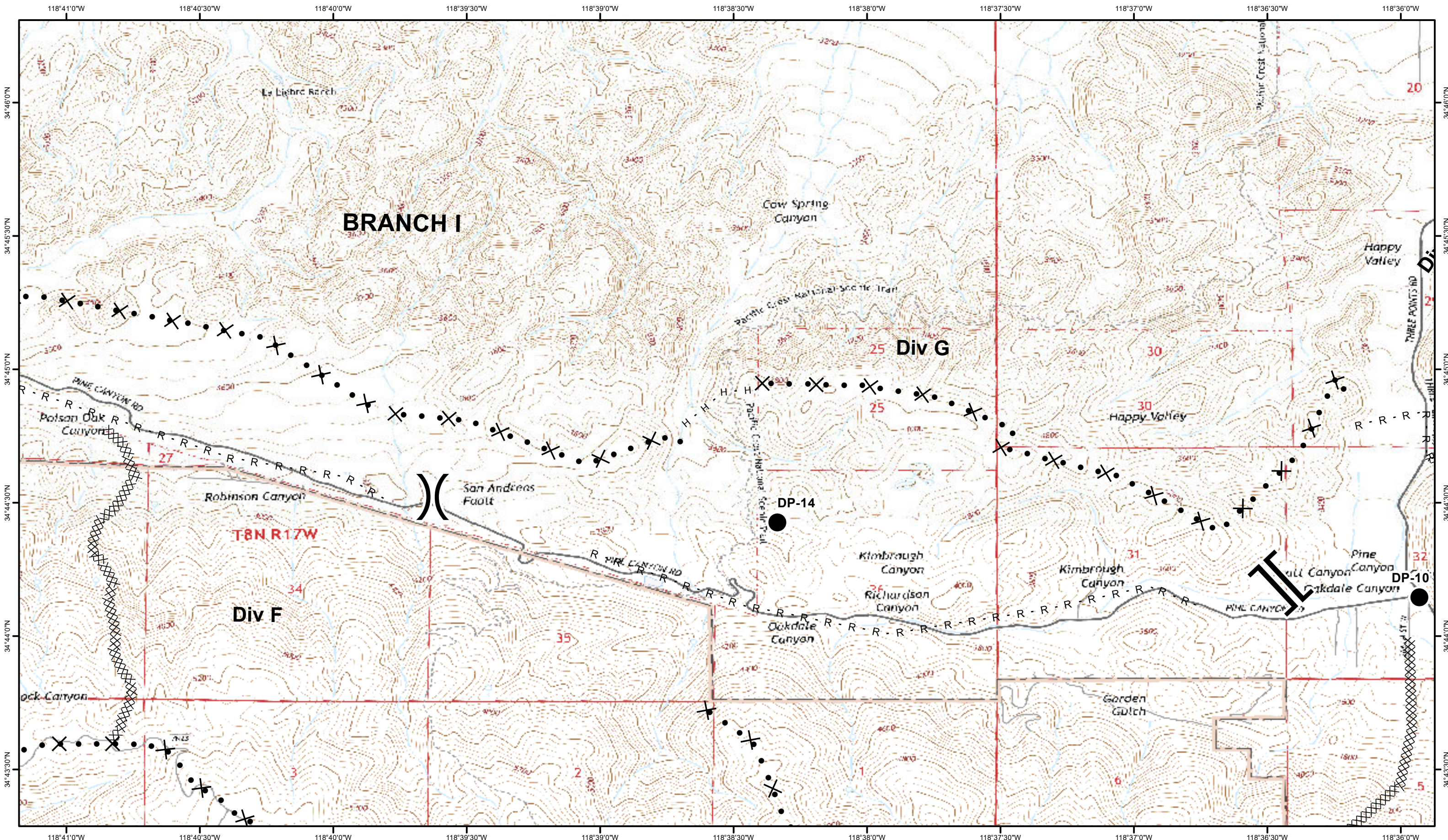
Lake Fire
CA-ANF-003273
IAP
August 19, 2020 Day

- | | | | |
|-------------------|-----------------------|------------------------|------------------------|
| Drop Point | Division Break | Uncontrolled Fire Edge | Planned Fire Line |
| Helispot | Branch Break | Contained Line | Planned Secondary Line |
| Dip Site | Incident Command Post | Completed Dozer Line | Road as Completed Line |
| Retardant/Mud Pit | Hazard | Completed Hand Line | |



Lake Fire
CA-ANF-003273
IAP
August 19, 2020 Day

- Drop Point
- Helispot
- ◆ Dip Site
- 🛒 Retardant/Mud Pit
- ⌘ Division Break
- ⌘ Branch Break
- 📍 Incident Command Post
- ☠ Hazard
- 🔴 Uncontrolled Fire Edge
- ⬛ Contained Line
- ⊗ Completed Dozer Line
- H Completed Hand Line
- Planned Fire Line
- Planned Secondary Line
- R Road as Completed Line

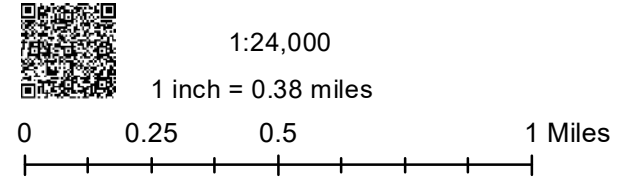


BRANCH I

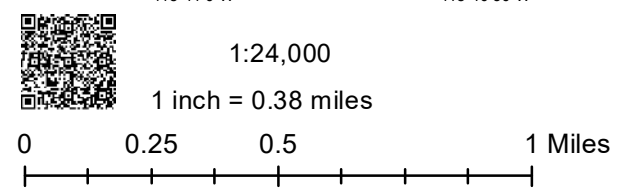
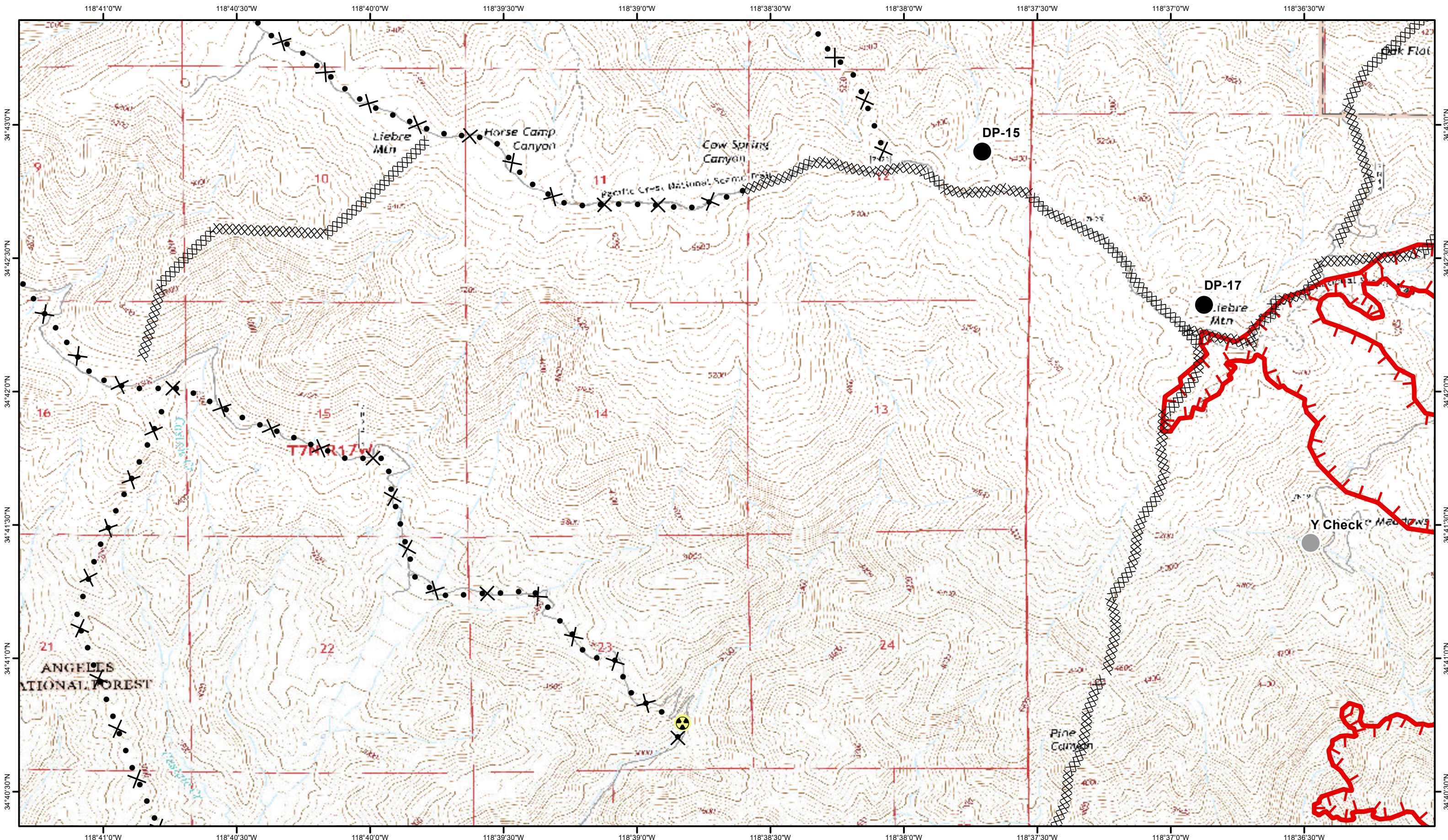
Div G

Div F

Lake Fire
CA-ANF-003273
IAP
August 19, 2020 Day

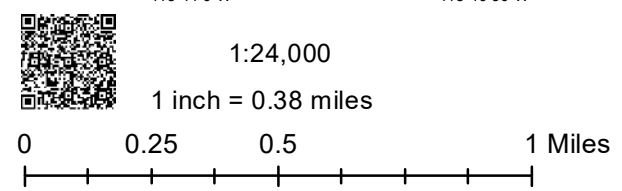
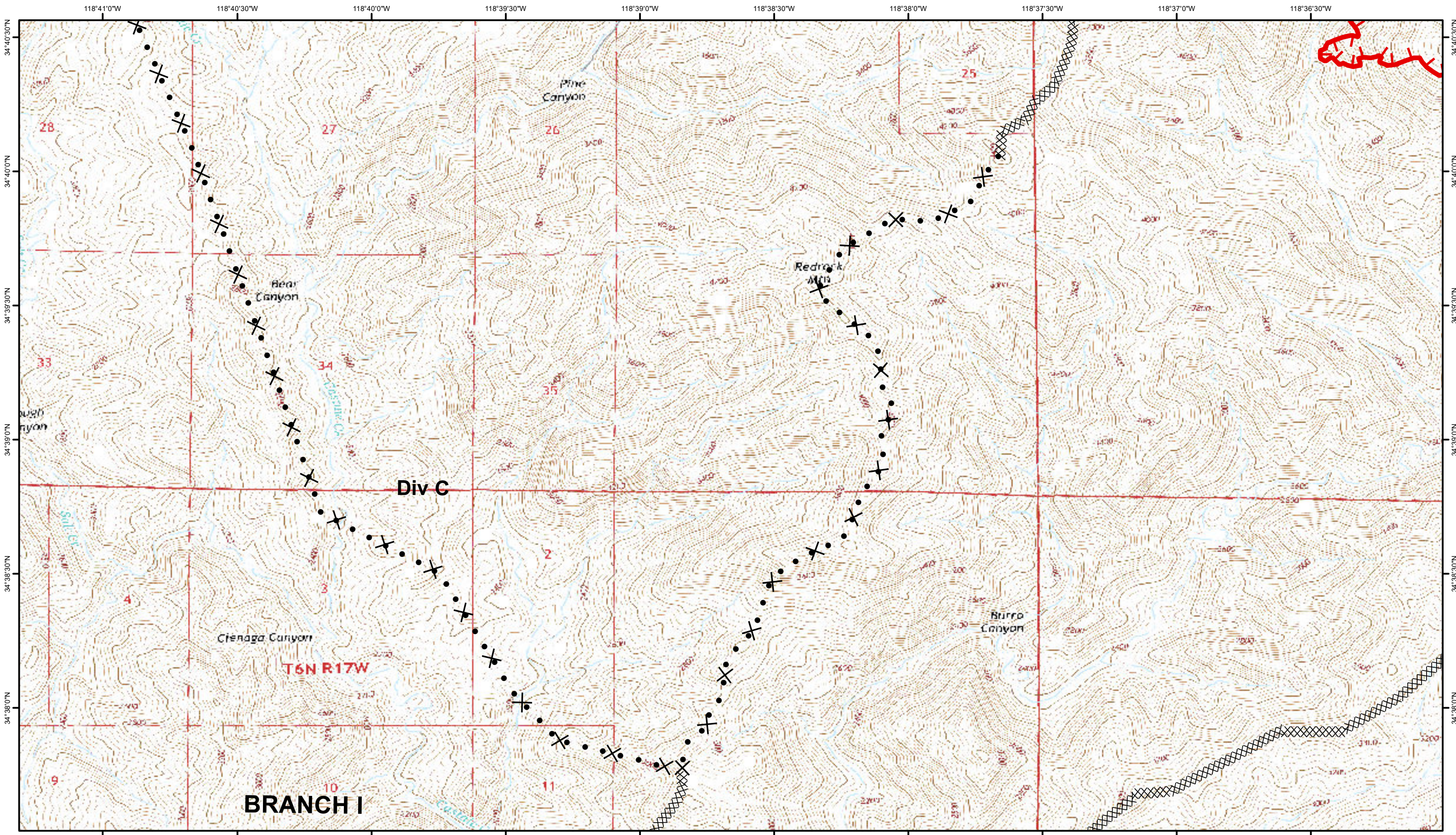


- Drop Point
- Helispot
- Dip Site
- Retardant/Mud Pit
- Division Break
- Branch Break
- Incident Command Post
- Hazard
- Uncontrolled Fire Edge
- Contained Line
- Completed Dozer Line
- Completed Hand Line
- Planned Fire Line
- Planned Secondary Line
- Road as Completed Line



Lake Fire
CA-ANF-003273
IAP
August 19, 2020 Day

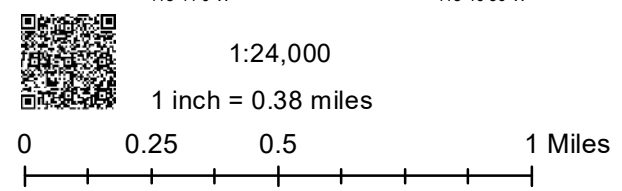
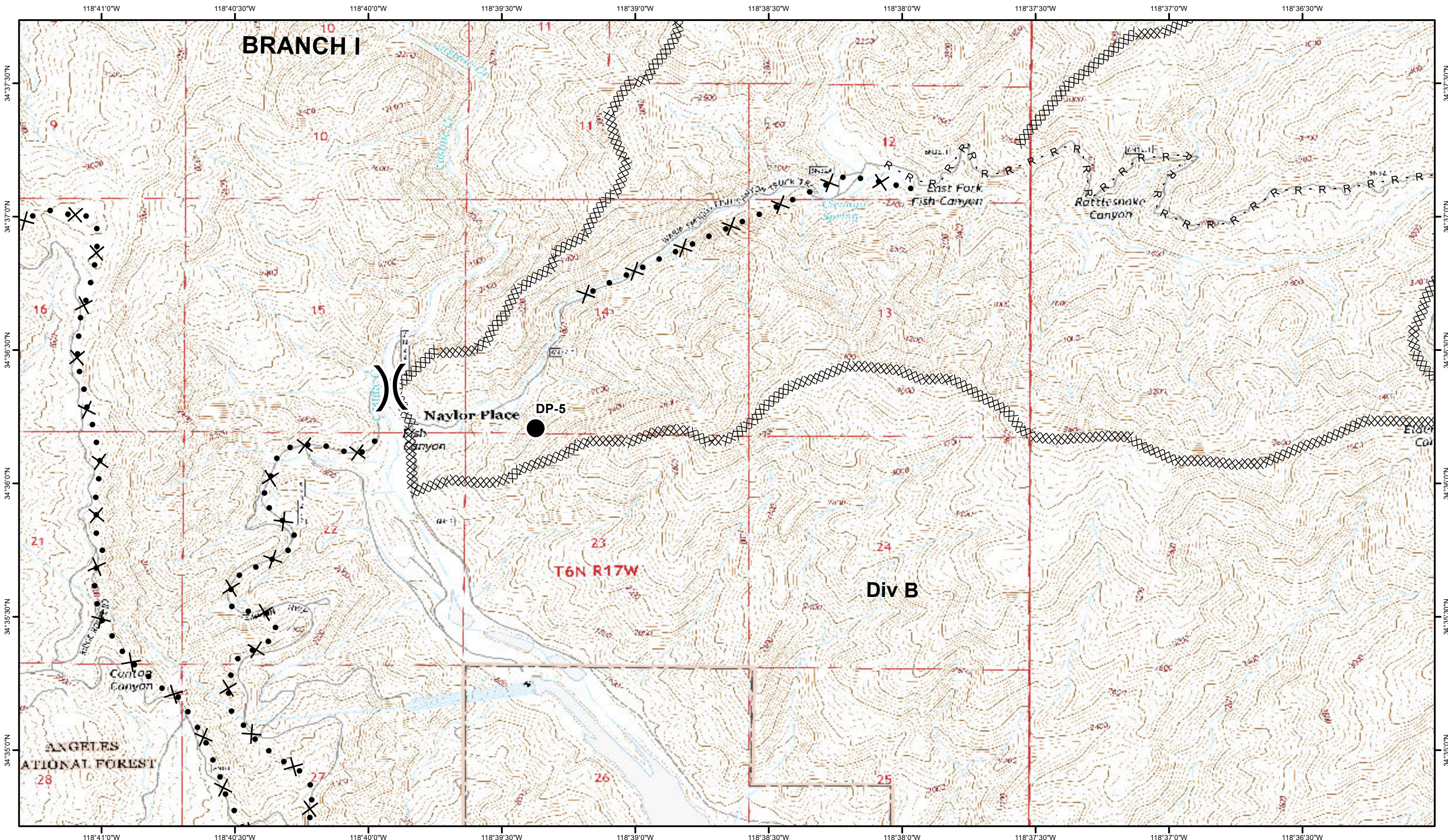
- Drop Point
- Helispot
- Dip Site
- Retardant/Mud Pit
- Division Break
- Branch Break
- Incident Command Post
- Hazard
- Uncontrolled Fire Edge
- Contained Line
- Completed Dozer Line
- Completed Hand Line
- Planned Fire Line
- Planned Secondary Line
- Road as Completed Line



Lake Fire
CA-ANF-003273
IAP
August 19, 2020 Day

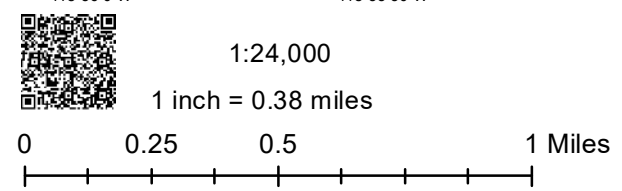
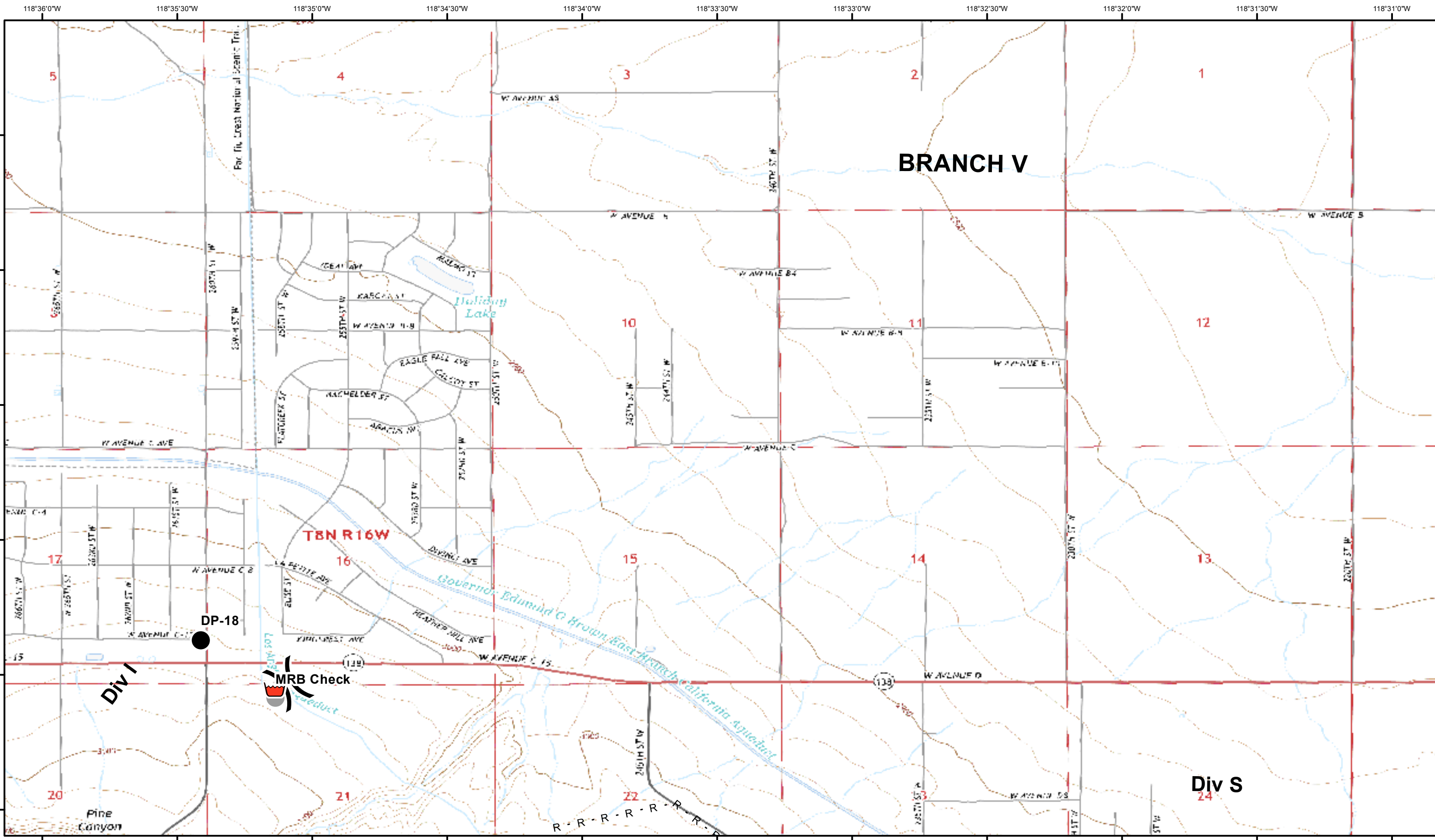
- Drop Point
- Helispot
- ◆ Dip Site
- 🛒 Retardant/Mud Pit
- ⌘ Division Break
- ⌘ Branch Break
- 🏠 Incident Command Post
- ☠ Hazard
- 🔴 Uncontrolled Fire Edge
- ▬ Contained Line
- ⊗ Completed Dozer Line
- H - Completed Hand Line
- ▬ Planned Fire Line
- Planned Secondary Line
- R - Road as Completed Line





Lake Fire
CA-ANF-003273
IAP
August 19, 2020 Day

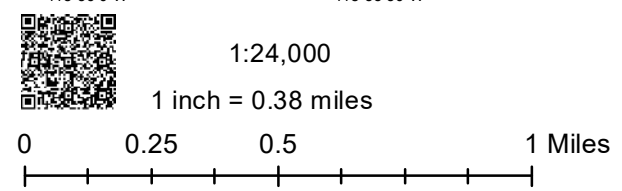
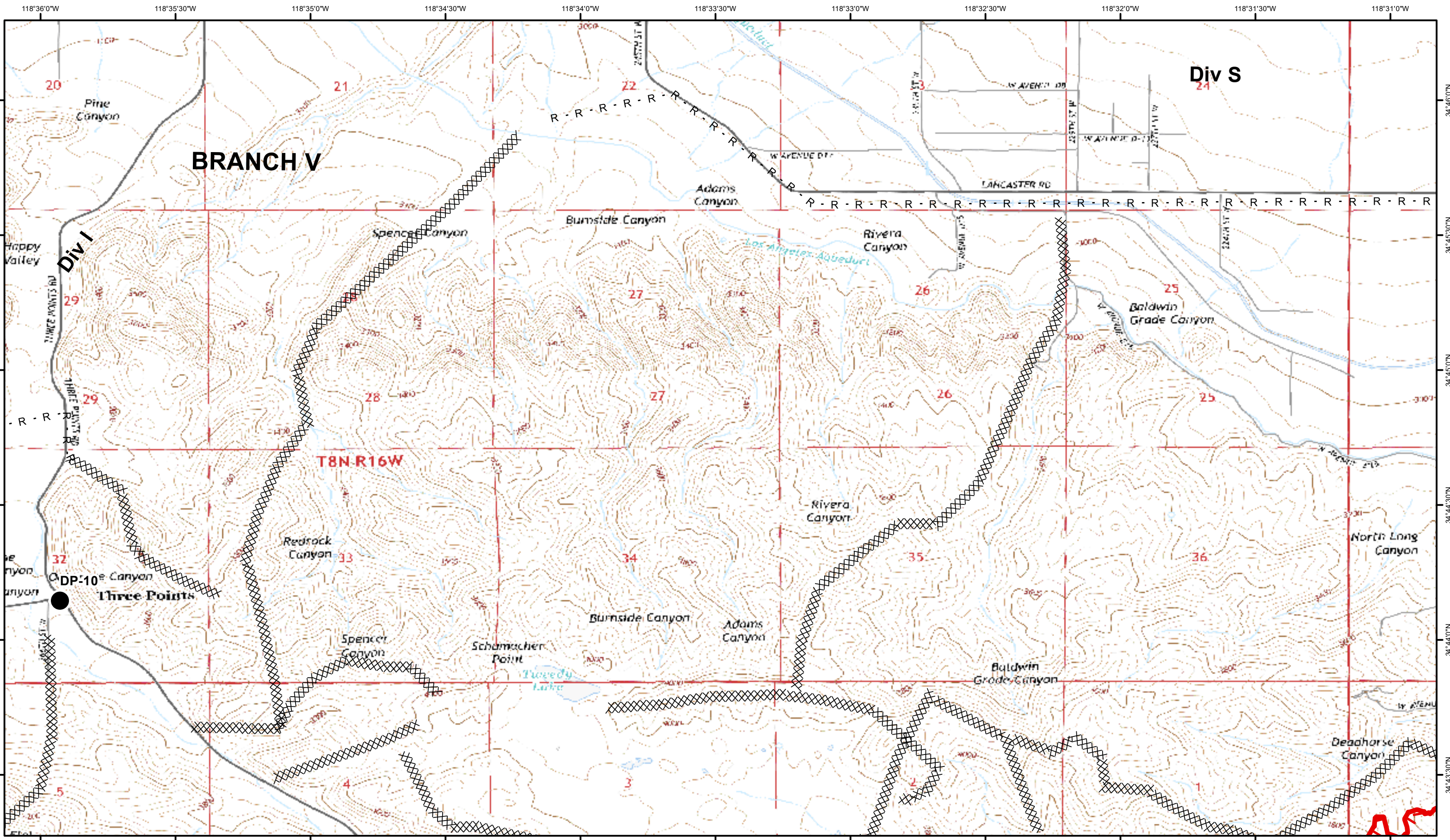
- Drop Point
- Helispot
- ◆ Dip Site
- 🛒 Retardant/Mud Pit
- ⌘ Division Break
- ⌘ Branch Break
- 🏠 Incident Command Post
- ⚠ Hazard
- 🔴 Uncontrolled Fire Edge
- ▬ Contained Line
- ⊗ Completed Dozer Line
- H Completed Hand Line
- ▬ Planned Fire Line
- Planned Secondary Line
- R Road as Completed Line



Lake Fire
CA-ANF-003273
IAP
August 19, 2020 Day

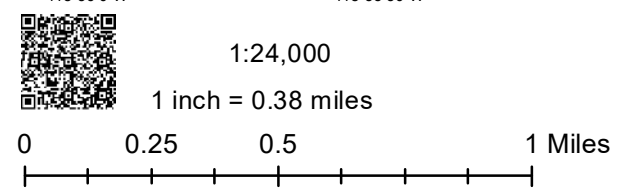
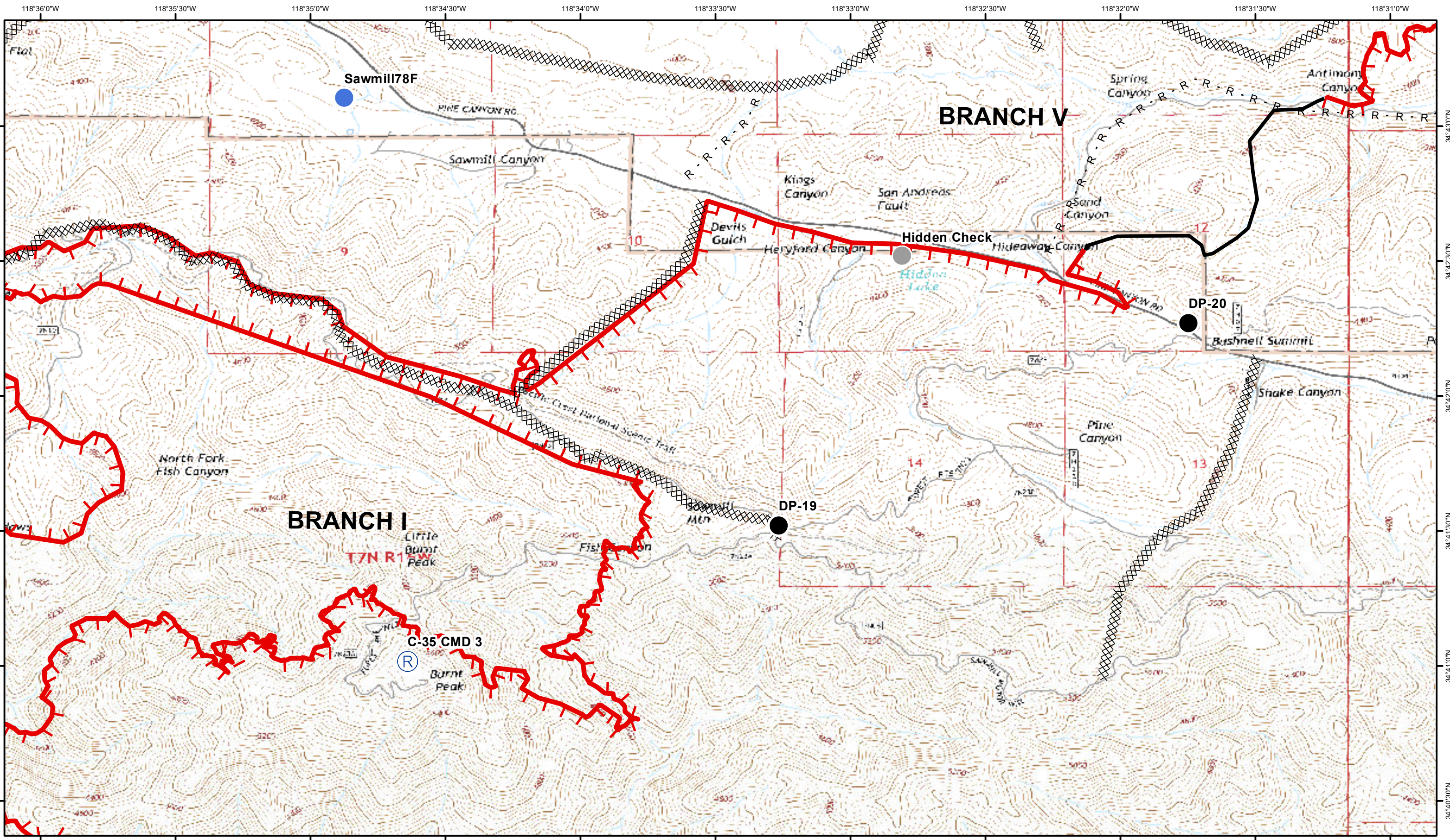
- Drop Point
- Helispot
- Dip Site
- Retardant/Mud Pit
- Division Break
- Branch Break
- Incident Command Post
- Hazard
- Uncontrolled Fire Edge
- Contained Line
- Completed Dozer Line
- Completed Hand Line
- Planned Fire Line
- Planned Secondary Line
- Road as Completed Line





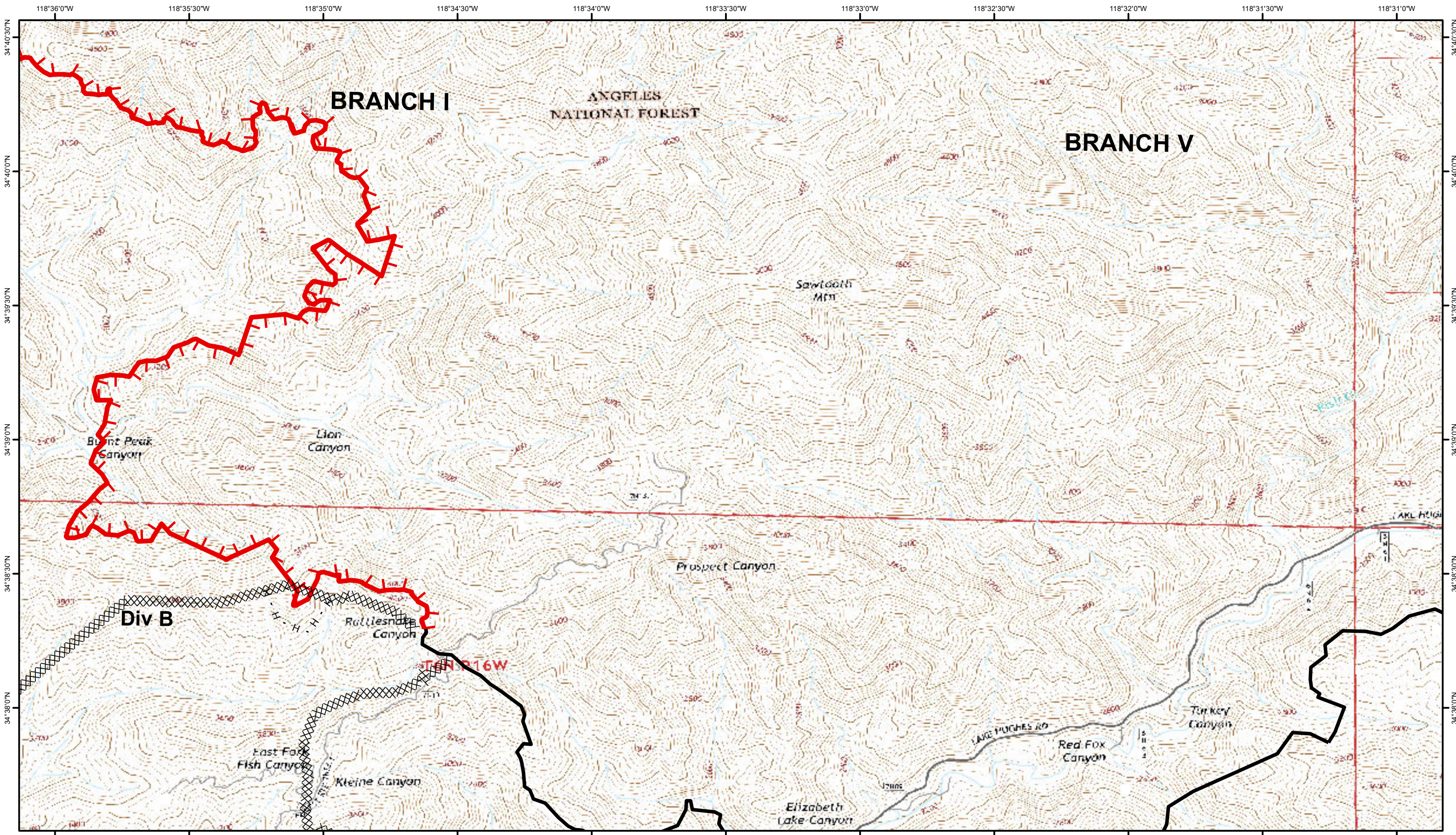
Lake Fire
CA-ANF-003273
IAP
August 19, 2020 Day

- | | | | |
|-------------------|-----------------------|------------------------|------------------------|
| Drop Point | Division Break | Uncontrolled Fire Edge | Planned Fire Line |
| Helispot | Branch Break | Contained Line | Planned Secondary Line |
| Dip Site | Incident Command Post | Completed Dozer Line | Road as Completed Line |
| Retardant/Mud Pit | Hazard | Completed Hand Line | |



Lake Fire
CA-ANF-003273
IAP
August 19, 2020 Day

- Drop Point
- Helispot
- ◆ Dip Site
- 🛒 Retardant/Mud Pit
- ⌘ Division Break
- ⌚ Branch Break
- 🏠 Incident Command Post
- ⚠ Hazard
- 🔴 Uncontrolled Fire Edge
- ⬛ Contained Line
- ⬜ Completed Dozer Line
- H - Completed Hand Line
- Planned Fire Line
- Planned Secondary Line
- R - Road as Completed Line



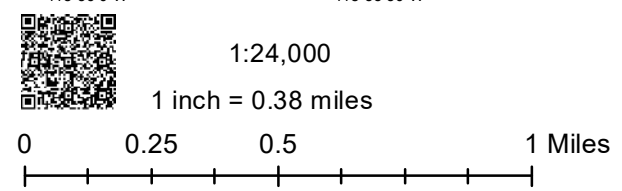
BRANCH I

ANGELES NATIONAL FOREST

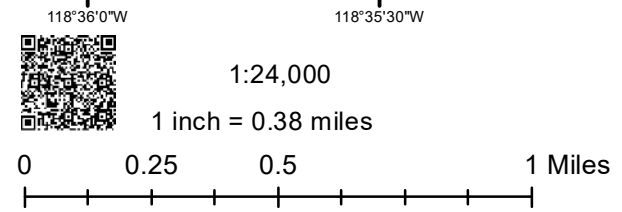
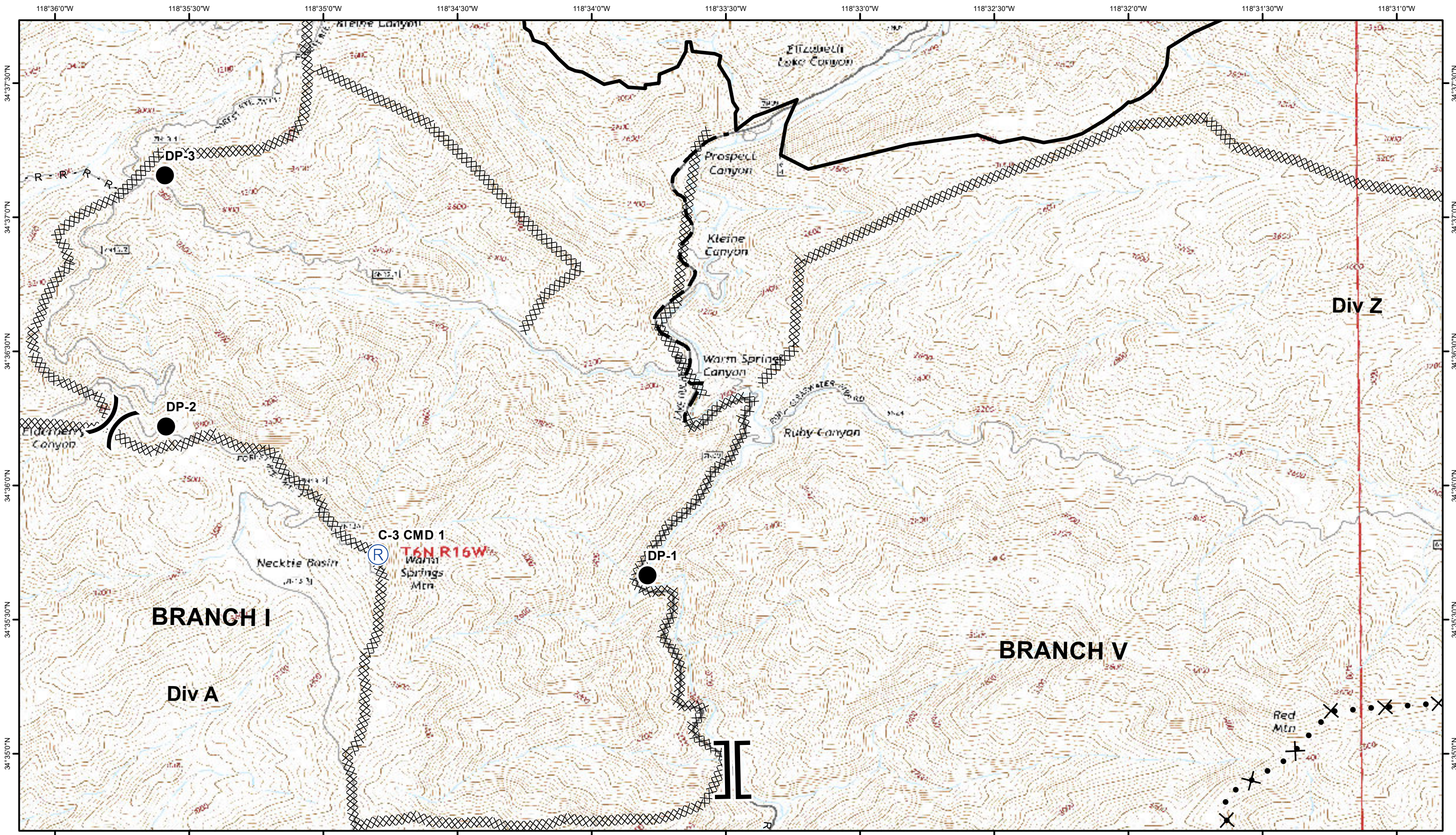
BRANCH V

Div B

Lake Fire
CA-ANF-003273
IAP
August 19, 2020 Day

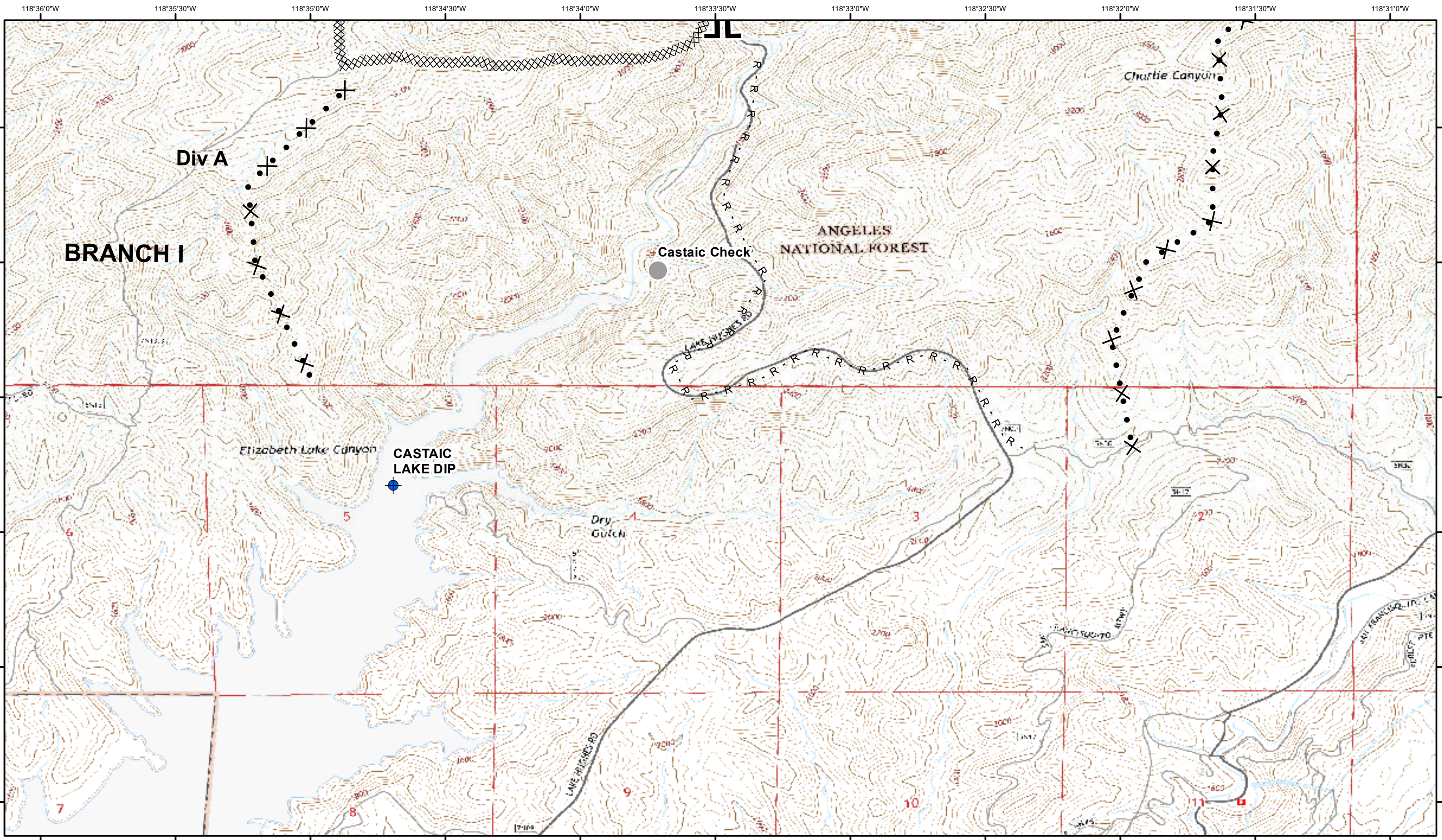


- Drop Point
- Helispot
- ◆ Dip Site
- 🛒 Retardant/Mud Pit
- ⌘ Division Break
- ⌚ Branch Break
- 🏠 Incident Command Post
- ☠ Hazard
- 🔴 Uncontrolled Fire Edge
- ⬛ Contained Line
- ⊗ Completed Dozer Line
- H Completed Hand Line
- ⬛ Planned Fire Line
- Planned Secondary Line
- R Road as Completed Line



Lake Fire
CA-ANF-003273
IAP
August 19, 2020 Day

- Drop Point
- Helispot
- ◆ Dip Site
- 🛒 Retardant/Mud Pit
- ⌘ Division Break
- ⌚ Branch Break
- 🏠 Incident Command Post
- ☠ Hazard
- 🔴 Uncontrolled Fire Edge
- ⬛ Contained Line
- ⌘ Completed Dozer Line
- H - Completed Hand Line
- ⬛ Planned Fire Line
- Planned Secondary Line
- R - Road as Completed Line

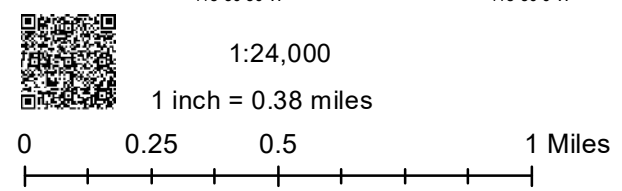
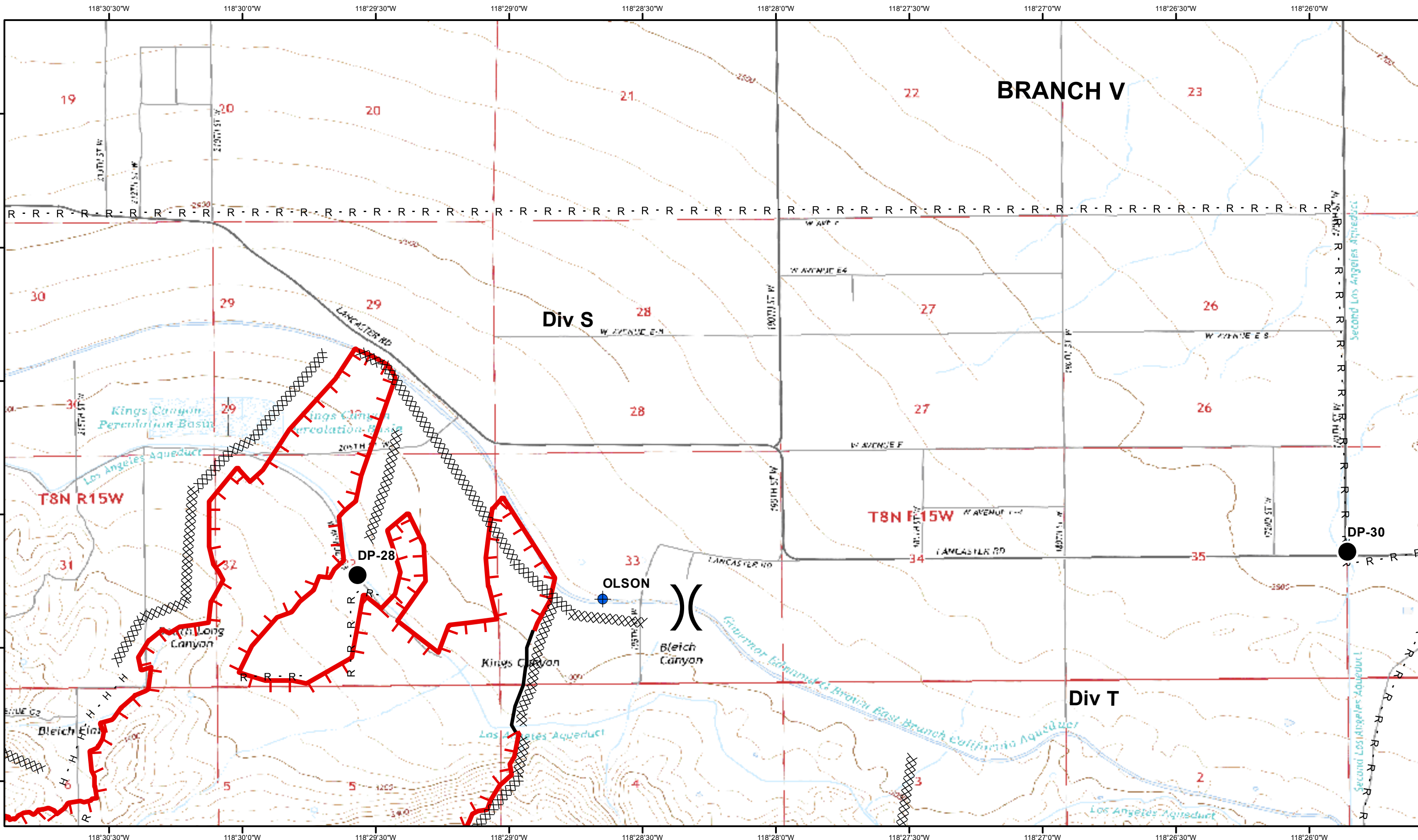


1:24,000
1 inch = 0.38 miles



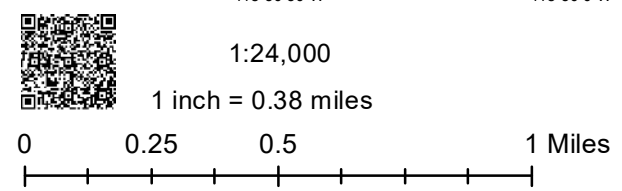
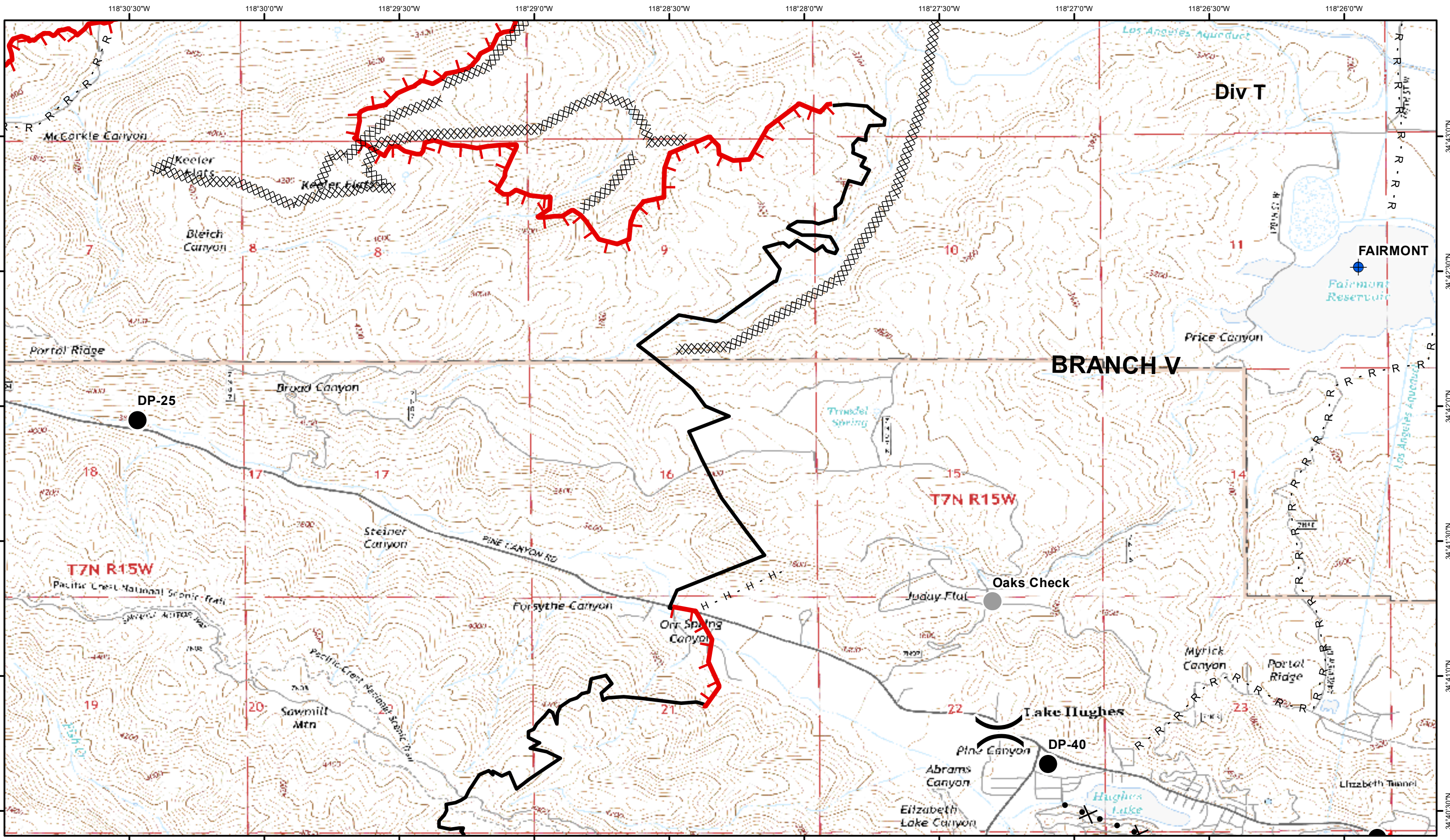
Lake Fire
CA-ANF-003273
IAP
August 19, 2020 Day

- Drop Point
- Helispot
- ◆ Dip Site
- 🛒 Retardant/Mud Pit
- X Division Break
- II Branch Break
- 🏠 Incident Command Post
- ⚠ Hazard
- 🔴 Uncontrolled Fire Edge
- Contained Line
- XXXX Completed Dozer Line
- H Completed Hand Line
- Planned Fire Line
- Planned Secondary Line
- R Road as Completed Line



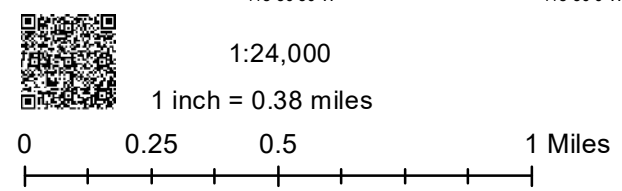
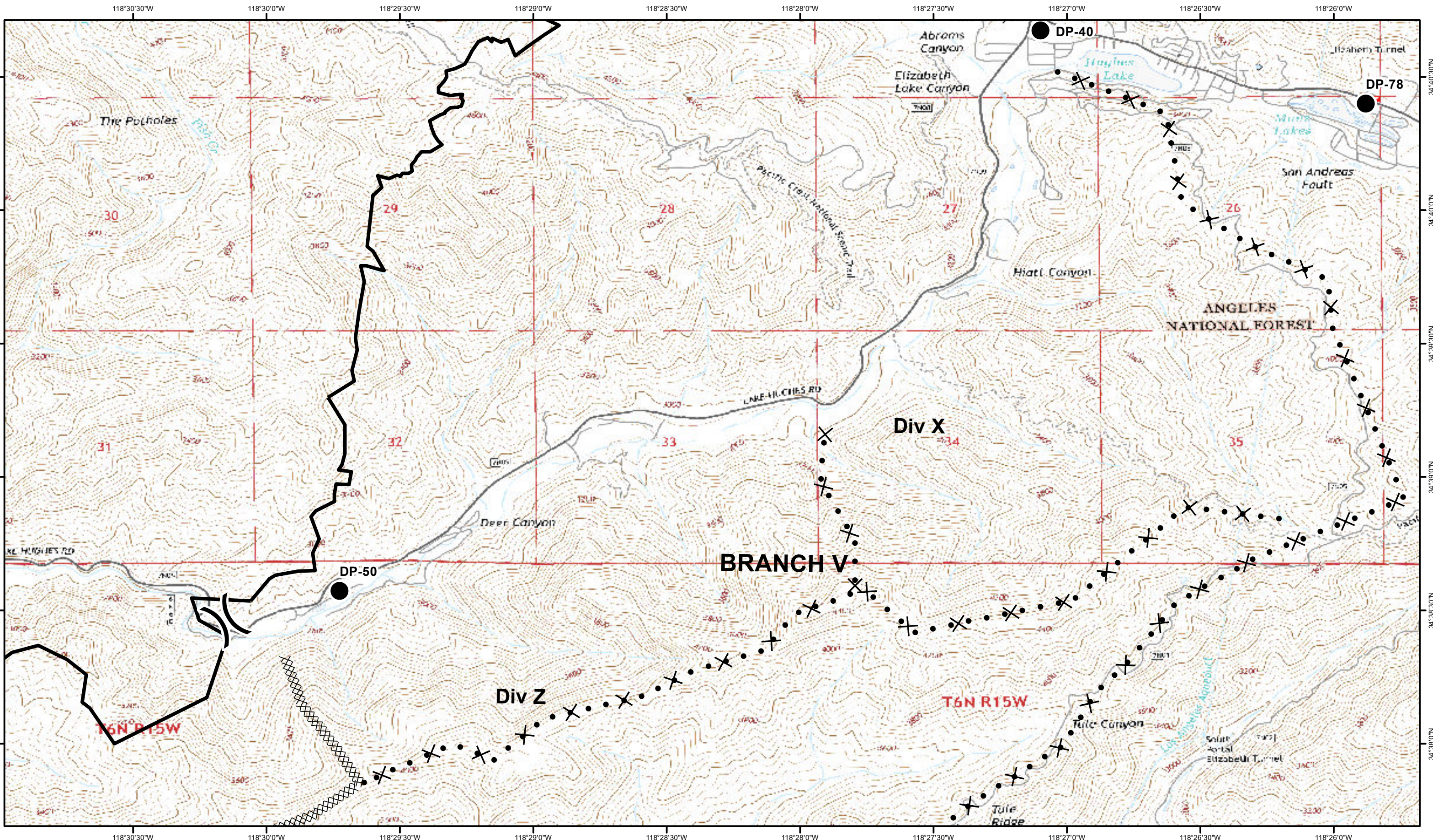
Lake Fire
CA-ANF-003273
IAP
August 19, 2020 Day

- | | | | |
|-------------------|-------------------------|---------------------------|----------------------------|
| ● Drop Point | X Division Break | — Uncontrolled Fire Edge | — Planned Fire Line |
| ● Helispot | Branch Break | — Contained Line | ● Planned Secondary Line |
| ◆ Dip Site | ■ Incident Command Post | XXXX Completed Dozer Line | R - Road as Completed Line |
| Retardant/Mud Pit | ⚠ Hazard | H - Completed Hand Line | |



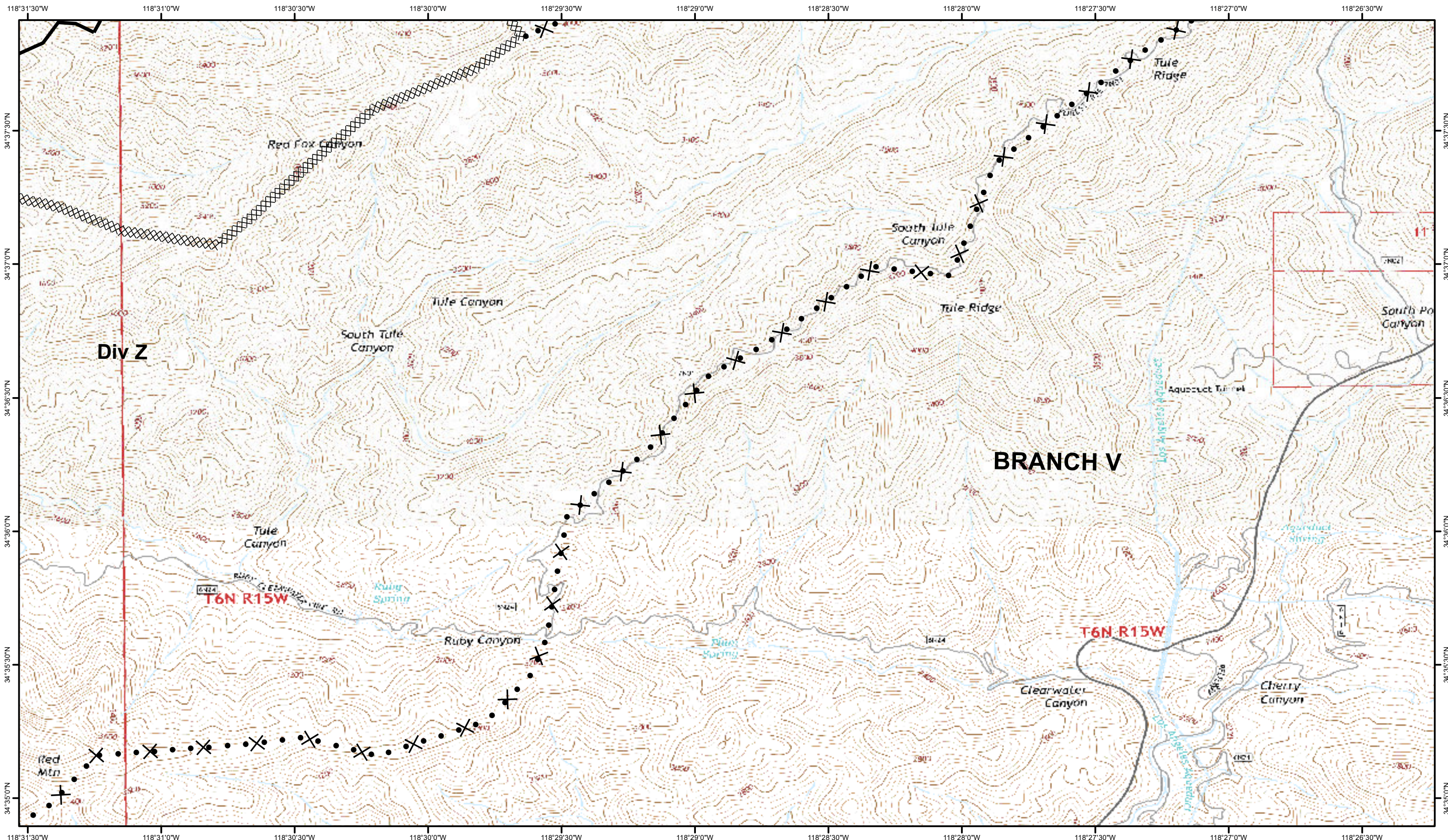
Lake Fire
CA-ANF-003273
IAP
August 19, 2020 Day

- | | | | |
|-------------------|-----------------------|------------------------|------------------------|
| Drop Point | Division Break | Uncontrolled Fire Edge | Planned Fire Line |
| Helispot | Branch Break | Contained Line | Planned Secondary Line |
| Dip Site | Incident Command Post | Completed Dozer Line | Road as Completed Line |
| Retardant/Mud Pit | Hazard | Completed Hand Line | |



Lake Fire
CA-ANF-003273
IAP
August 19, 2020 Day

- Drop Point
- Helispot
- Dip Site
- Retardant/Mud Pit
- Division Break
- Branch Break
- Incident Command Post
- Hazard
- Uncontrolled Fire Edge
- Contained Line
- Completed Dozer Line
- Completed Hand Line
- Planned Fire Line
- Planned Secondary Line
- R - Road as Completed Line

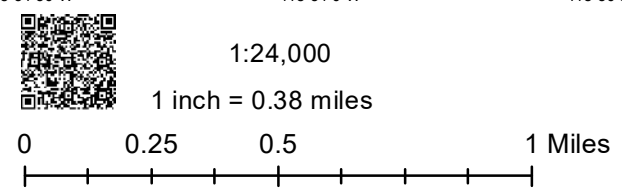


Div Z

BRANCH V

T6N R15W

T6N R15W



Lake Fire
 CA-ANF-003273
 IAP
 August 19, 2020 Day

- Drop Point
- Helispot
- ◆ Dip Site
- 🚒 Retardant/Mud Pit
- ⌘ Division Break
- ⌘ Branch Break
- 👤 Incident Command Post
- ⚠ Hazard
- 🔴 Uncontrolled Fire Edge
- ▬ Contained Line
- XXXX Completed Dozer Line
- H Completed Hand Line
- ▬ Planned Fire Line
- Planned Secondary Line
- R Road as Completed Line